
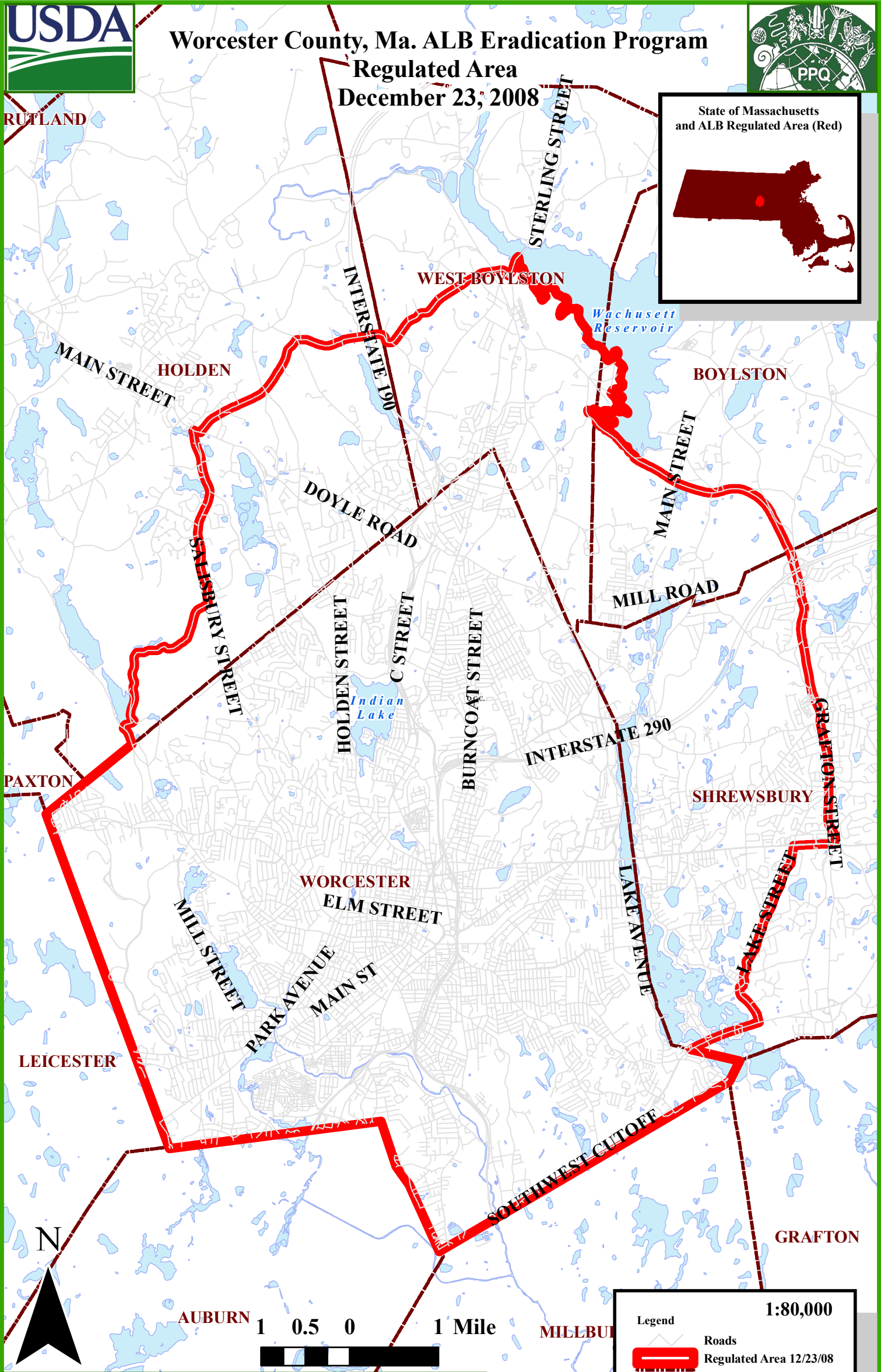
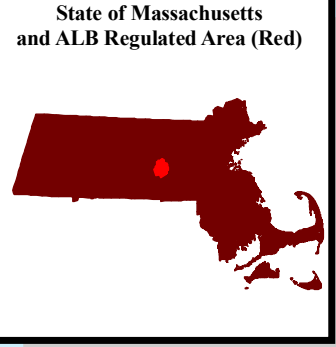




Worcester County, Ma. ALB Eradication Program

Regulated Area

December 23, 2008



Legend 1:80,000

- Roads
- Regulated Area 12/23/08
- Municipal Boundaries

Map created by JTB, USDA - APHIS - PPQ - ALB 12.23.08
 Regulated Area is 63.5 square miles or 40650 acres.
 Base data provided by: Office of Geographic & Environmental Information (MassGIS),
 Commonwealth of Massachusetts Executive Office of Energy & Environmental Affairs.

Acknowledgement: City of Worcester, Ma. Office of GIS.,
 The Massachusetts Department of Conservation & Recreation (DCR),
 The United States Forest Service.

