

# Coeur Silver Valley Inc.




## Coeur and Galena Mines

Lat: 47.486111111111 Long: 115.95277777777  
Shoshone County, ID.

This computer representation has been compiled by the U.S. Environmental Protection Agency (EPA) from sources which have supplied data or information that has not been verified by the the EPA. This data is offered here as a general representation only, and is not to be used for commercial purposes without verification by an independant professional qualified to verify such data or information. The EPA does not guarantee the accuracy, completeness, or timeliness of the information shown, and shall not be liable for any loss or injury resulting from reliance upon the information shown.

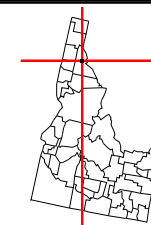
### LEGEND

Note: Facility labeling turned OFF if more than 250 points.  
Some facilities without good addresses may plot at zip code centroids.

-  PCS Facility Site
-  Basin Boundary  
USGS Catalog Unit
-  County Boundary



Miles  
Albers Projection



Produced 02/01/01  
By SITEPLUS (Req s60066)

