








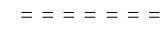




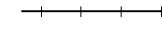







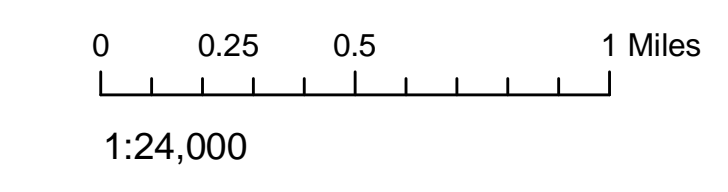
Bear Creek Saddle EA

North West Forest Plan Land Allocations

Legend

-  Project Area
-  Proposed Units **Unit ID**
- NWFP Allocations**
 -  Adaptive Management Area
 -  Late Successional Reserve
 -  Riparian Reserve
 -  Hydrologic Unit 6th Code
- Roads**
 -  Double Lane Paved
 -  Single Lane Paved
 -  Gravel, Passenger Cars
 -  Gravel, High Clearance Vehicles
 -  Closed Roads
 -  BPA access rds
 -  Unclassified, abandoned rds
 -  New temporary rds
 -  Powerline
- Ownership**
 -  Olympic Nat. Forest
 -  Olympic Nat. Park
 -  Private
 -  Washington State
 -  Tribal

* Units not proposed for treatment in any alternative are not shown.



Original data was compiled from multiple source data and may not meet the U.S. National Mapping Accuracy Standard of the Office of Management and Budget. For specific source dates and/or additional digital information contact the GIS Group. This map has no warranties to its contents or accuracy.
 Olympic National Forest
 1835 Black Lake Blvd. SW Suite A
 Olympia WA 98512-5623

