

Oil and Gas Field Code Master List 2005

December 2005

Energy Information Administration
Office of Oil and Gas
U.S. Department of Energy
Washington, DC 20585

This report was prepared by the Energy Information Administration, the independent statistical and analytical agency within the Department of Energy. The information contained herein should be attributed to the Energy Information Administration and should not be construed as advocating or reflecting any policy position of the Department of Energy or any other organization.

Preface

The *Oil and Gas Field Code Master List 2005* is the twenty fourth annual listing of all identified oil and gas fields in the United States. It is updated with field information collected through December 2005. The purpose of this publication is to provide standardized names and codes for identifying domestic fields. Use of these field names and codes fosters consistency of field identification by government and industry. As a result of their widespread adoption they have in effect become a national standard. The use of field names and codes listed in this publication is required on Form EIA-23, "Annual Survey of Domestic Oil and Gas Reserves".

EIA gratefully acknowledges the assistance provided by various State organizations and trade associations, and the Minerals Management Service of the U.S. Department of the Interior, in verifying the existence of oil and gas fields and confirming their officially recognized names.

General information regarding this publication may be obtained from Rafi Zeinalpour (214-720-6191, rzeinalp@eia.doe.gov), Reserves and Production Division, in the Energy Information Administration's Office of Oil and Gas. Detailed information on the report's content may be obtained from Paul Chapman (214-720-6167, paul.chapman@eia.doe.gov).

Contents

	Page
Overview	
Introduction	1
History of Field Code Project	1
Summary Statistics	1
Publication Organization and Content	2
Definition of a Field	2
Coding Of Fields	2
General Field Naming Conventions	2
Field Code Master List	2
List of Authorities on Oil and Gas Field Nomenclature	3
State Abbreviations and Geographic Subdivision Codes	3
U.S. Geological Survey Alaska Quadrangles and Associated Codes	3
Coalbed Methane Fields	3
Fields Located in Multiple Jurisdictions	4
Fields Not Officially Recognized by State Regulatory Agencies	4
Methodology for Field Code Assignments	5
Purpose	5
Field Information Research	5
State Source Review Procedures	5
Assigning New Field Code Numbers	6
Field Naming Conventions	6
Offshore Code Assignments	7
Field Alias Procedures	7
Invalid Field Record Procedures	8

Oil and Gas Field Code Master List

Alabama	10
Alaska	11
Arizona	12
Arkansas	12
California	14
Colorado	17
Florida	23
Illinois	24
Indiana	27
Iowa	30
Kansas	30
Kentucky	60
Louisiana	68
Maryland	78
Michigan	78
Minnesota	86
Mississippi	86
Missouri	90
Montana	91
Nebraska	94
Nevada	97
New Mexico	97
New York	104
North Dakota	106
Ohio	108

Oklahoma	113
Oregon	129
Pennsylvania	129
South Dakota	133
Tennessee	133
Texas	134
Utah	233
Virginia	234
Washington	234
West Virginia	234
Wyoming	236
Federal Offshore - California	243
Federal Offshore - Louisiana	243
Federal Offshore - Texas	247
Federal Offshore - Other Gulf	249

Tables

1. List of Authorities on Oil and Gas Field Nomenclature	252
2. State Abbreviations and Geographic Subdivision Codes	253
3. U.S. Geological Survey Alaska Quadrangles and Associated Codes	254
4. Coalbed Methane Fields	255
5. Fields Located in Multiple Jurisdictions (Fields that cross State lines)	259
6. Fields Not Officially Recognized by State Regulatory Agencies	267
Glossary	307

Figures

1. Subdivisions of Alaska and U.S. Geological Survey Quadrangles	309
2. Subdivisions of California	310
3. Subdivisions of Louisiana	311
4. Subdivisions of New Mexico	312
5. Subdivisions of Texas	313
6. Western Planning Area, Gulf of Mexico Outer Continental Shelf Region	314
7. Central Planning Area, Gulf of Mexico Outer Continental Shelf Region	315
8. Eastern Planning Area, Gulf of Mexico Outer Continental Shelf Region	316

Overview

Introduction

This is the twenty-fourth annual edition of the Energy Information Administration's (EIA) *Oil and Gas Field Code Master List*. It reflects data collected through December 2005 and provides standardized field name spellings and codes for all identified oil and gas fields in the United States. The *Oil and Gas Field Code Master List* is available in electronic form on the EIA Reserves Information Gathering System (RIGS) CD-ROM and the EIA World-Wide Web site:

<<http://www.eia.doe.gov>>

Other Federal and State government agencies, as well as industry, use the EIA *Oil and Gas Field Code Master List* (FCML) as the standard for field identification. In order for it to be useful, it must be accurate and remain current. To accomplish this, EIA constantly reviews and revises this list. EIA welcomes all comments, corrections, and additions to the FCML. All such information should be provided to Rafi Zeinalpour of EIA (214-720-6191, rzeinalp@eia.doe.gov).

History of Field Code Project

The EIA Field Code Master List evolved from the Federal Power Commission's Field/Plant Code List (FPC Field Code List). The FPC Field Code List, originally developed in the 1960s, had a unique code assigned to each field on the list. That is, two fields having identical names in separate States had separate six-digit field codes. However, some respondents to Form FPC 15, "Interstate Pipeline's Annual Report of Gas Supply", began using the first code given in the list for a field name, regardless of the State involved. With few respondents applying computerized edits to their submissions at that time, miscoding of fields became a problem. The solution applied was to

recode the fields on the list so that any fields with identical names were assigned the same six-digit code (a field name code) but were differentiated by the State and county codes incorporated in the full field code. For example, 145385KS101 is the field code for the CLARK field in Kansas and 145385TX285 is the field code for the CLARK field in Texas, while 145385 is the *field name code* for CLARK.

After the establishment of the Department of Energy (DOE) in 1977, the requirement to gather annual, verifiable oil and gas reserves estimates led to the development of Form EIA-23, "Annual Survey of Domestic Oil and Gas Reserves". Form EIA-23 collects certain data by field, and the use of the FPC Field Code List aided the reporting and processing of these data. As use of the FCML expanded by way of the Form EIA-23 program, additional work to verify and update the code list was necessary to keep it current.

Summary Statistics

There are 62,714 field records in this year's FCML, 769 more than last year. The FCML includes:

- Master field names, with separate field records for each State and county in which a given field resides.
- Fields Not Officially Recognized by State Regulatory Agencies, field names previously assigned by a field naming authority but not in use currently. The FCML links each field name to the currently recognized field name in same State and county.

Publication Organization and Content

The Field Code Master List itself follows this Overview. It is organized by State, showing fields sorted alphabetically by field name within each State. Fields in the Federal Offshore Outer Continental Shelf are listed following Wyoming. Each field name entry contains the field name, geographical information, field code and other related data such as hydrocarbon occurrence and year of field discovery.

The Appendix provides details on the methodology used in reviewing source information, standardizing field names where appropriate, and assigning field codes. The Appendix and the Glossary that follows it provide explanations and definitions for utilizing this publication. In the Appendices is Table 6, "Fields Not Officially Recognized by State Regulatory Agencies". This is an abbreviated listing sorted by alias field name and the State or States in which each valid field name appears in the Master List.

Definition of a Field

A field is defined as "an area consisting of a single reservoir or multiple reservoirs all grouped on, or related to, the same individual geological structural feature and/or stratigraphic condition. There may be two or more reservoirs in a field which are separated vertically by intervening impervious strata, or laterally by local geologic barriers, or by both."

This definition is not used by all States in their designation of fields; consequently, areas classified as individual fields by some States may be found combined in the FCML.

Coding Of Fields

As noted above, the six-digit field name code is common to a specific field name, regardless of

whether one or several distinct fields exist having that particular name. However, a given field (at least within a specified county) can be identified if the field name code is coupled with the corresponding State abbreviation and county code.

Fields located in the Federal Offshore area and large State offshore blocks of the Gulf of Mexico are represented by codes above 800000, according to their offshore area name and block number.

General Field Naming Conventions

Field name spellings in the FCML reflect a number of conventions and conditions. In most instances, the 26-character maximum-length field name reflects the conventions imposed by the data block length on DOE forms and by the field naming authority, usually the State oil and gas regulatory agency. In the absence of a State authority, field names that have come into general acceptance in an area may be listed. In the Appalachian Region, field area names are often used.

Field Code Master List

Entries in the Oil and Gas Field Code Master List (FCML) are sorted alphabetically by State and alphabetically by field name within a State. When a field occurs in more than one county, the field is shown listed in each county. Fields that occur in multiple States are listed in each State. Fields in the Federal Offshore are listed separately, appearing after Wyoming. A brief description of each data item in the Master Field Record follows:

Item 1, FIELD NAME. The field name (26-character limit).

Item 2, COUNTY NAME. The county or parish name (23-character limit) as defined in FIPS publication 6-3 for all State onshore areas except Alaska. For Alaska, the FCML uses names associated with the USGS 1° x 3° quadrangles. If the field is in an offshore area, the names are

Offshore-State, Offshore-Federal, and Offshore-General.

Item 3, STATE POSTAL ABBREVIATION AND STATE SUBDIVISION CODE. The four-character code indicating the State and State subdivision. The first two positions are the 2-letter State postal abbreviation. The last two positions represent an EIA two-digit subdivision code, used only in Alaska, California, Louisiana, New Mexico, Texas, and offshore areas.

Item 4, COUNTY CODE. The three-character code for the county or parish. For all States except Alaska this is the Federal Information Processing Standards (FIPS) county code. For State and Federal offshore areas, the following county codes are defined:

- Offshore-State, 990
- Offshore-Federal, 995
- Offshore-General, 999.

Item 5, FIELD CODE. The six-digit field name code assigned to this field name.

Item 6, FIELD TYPE. A three-character block giving the type of hydrocarbon found in the field using the symbols defined below.

Symbol	Meaning of Symbol
ONA	Oil, nonassociated gas, and associated-dissolved gas are present.
ON	Oil and nonassociated gas present; associated-dissolved gas absent.
N	Nonassociated gas present; oil and associated-dissolved gas absent.
O	Oil present; nonassociated gas and associated-dissolved gas absent.
OA	Oil and associated-dissolved gas present; nonassociated gas absent.
Blank	Type of hydrocarbon is unknown.

Item 7, FIELD DISCOVERY YEAR. The four-digit year of first discovery of oil or gas in this field, if it is known. In the case of combined fields, this is the earliest date among the formerly separate fields.

List of Authorities on Oil and Gas Field Nomenclature

The official recognition of a new field discovery by a State or Federal field naming authority is a prerequisite for the assignment of an official EIA field code. Table 1 on page 249 lists these naming authorities. Information regarding State recognition is obtained through official State publications and computer tapes, or through other contact with the State agencies.

State and Subdivision Codes

Table 2 on page 250 presents the State and subdivision codes. Figures 1 through 8, at the end of the Appendices, present maps of the areas for which subdivision codes apply.

U.S. Geological Survey Alaska Quadrangles and Associated Codes

Table 3 on Page 251 lists the Alaska quadrangle names and pseudo-county codes. For Alaska, the FCML uses the U.S. Geological Survey 1° x 3° quadrangles in lieu of counties.

Coalbed Methane Field List

In Appendix Table 4 on page 252, Coalbed Methane Fields, the field name, field code, county code and name, and State are given for those coalbed methane fields currently productive or with drilling activity.

Fields Located in Multiple Jurisdictions

Appendix Table 5, Fields Located in Multiple Jurisdictions, on page 256, indicates those oil and/or gas fields which cross State boundaries. In developing the summary statistics, a field is only counted once, no matter how many counties or States it occurs in.

Fields Not Officially Recognized by State Regulatory Agencies

Appendix Table 6, Fields Not Officially Recognized by State Regulatory Agencies, on page 263, indicates those oil and/or gas fields which are Not Officially Recognized by State Regulatory Agencies. A brief description of each item in Table 6 follows:

Item 1, ALIAS FIELD. The alias field name (26-character limit).

Item 2, COUNTY NAME. The county or parish name (23-character limit) as defined in FIPS publication 6-3 for all State onshore areas except Alaska. For Alaska, the FCML uses names associated with the USGS 1° x 3° quadrangles. If the field is in an offshore area, the names are Offshore-State, Offshore-Federal, and Offshore-General.

Item 3, VALID FIELD NAME. This is the identification of the field name *which should be used in place of the alias name listed in Item 1 of this record.*

Item 4, FIELD CODE. This is the identification of the field code *which should be used in place of the alias name listed in Item 2 of this record.*

Methodology for Field Code Assignments

Purpose

The purpose of the Field Code Master List (FCML) effort is to provide the Energy Information Administration (EIA) and others with standardized field name spellings and associated codes for all crude oil and natural gas fields throughout the United States.

Field Information Research

The names and codes are compiled during the research phase on a computerized Field Code Master File (FCMF), which is updated periodically as new information on oil and gas fields is obtained and processed by EIA. The published and electronic versions of the *Oil and Gas Field Code Master List* are derived from the FCMF.

Geologists and petroleum engineers are responsible for supervising research and final resolution of field information. There are several possible explanations why field information under review is not already listed on the FCMF. This could reflect the following:

- A relatively recent oil or gas field discovery
- A recently discovered extension of an old field into a new county or State
- An alias used for the official name
- An error exists in the reported information.

The official recognition of a new field discovery by a State or Federal field naming authority is a prerequisite for the assignment of an official EIA field code. Table 1 on page 249 lists these naming authorities. Information regarding State recognition is obtained through official State publications and computer tapes, or through other contact with the State agencies.

If the field name in question has not been officially recognized, several sources of information exist for further investigation into the third and fourth possibilities listed above. These include:

- Analysis of State data files
- Review of oil and gas industry publications and computerized data bases
- Telephone contact with the source of the information.

State Source Review Procedures

State sources provide most of the field names. As State publications are released they are routinely reviewed. The information regarding new fields is compared to the information on the FCMF. If the FCMF does not contain the new field, the field name and associated information are placed on the Working File. The analyst then provides update transactions to correct the problems as appropriate, and a field code is assigned. Then the resolved records are moved to the Master File.

The quality and quantity of information available through the State publications varies. Some States publish new field information relatively frequently (*e.g.*, monthly) in a format that is easily reviewed for incorporation into the FCMF. Routine processing of State sources begins with these publications. Additional State publications, such as State geological papers, are also included in these routine reviews. Periodically, all FCMF records for a State are compared to the most recent State publication.

Some States do not publish field information, or the field information is not carried in the latest publication but in a previous one. In an overall review of the FCMF, when a particular field is not

found in any available State publication, the source **NISP** (not in State publication) is coded into the source section of the FCMF. When an earlier State source reports “No Production”, “No Reports”, or some similar remark for one or more years, and does not show the field in subsequent sources, the field is still considered to be official, whether it is presently producing or not. When a field is found in an older State source in combination with, or in subordination to, another field name, the State is contacted and asked to clarify the status of the field. This research resolves most of the **NISP** records, allowing them to be finally categorized as a master field record (with a field naming authority source), as an alias field record, or as an invalid field record.

Assigning New Field Code Numbers

A sequential listing of unused field code numbers is referenced in assigning new 6-digit field name codes. For field names that are already in use, either in another State or in a different section of the same State, the same code can be assigned to the new field entry. When the field name is completely new, the first available code is assigned and is therefore linked with the field name regardless of alphabetization, with the following exception: codes 800000-999998 are excluded from sequential code assignments, as they are reserved for offshore Gulf of Mexico fields.

Field Naming Conventions

Compass Directions in Field Names

As a general rule, a compass direction used as part of a field name is placed at the end of the name. For example, the field named West Davenport by a State source bears the name DAVENPORT WEST on the FCML. However, a field named after a known landmark, such as the town of East

Davenport, bears the name EAST DAVENPORT on the FCML.

If the field DAVENPORT WEST is then combined with other wells or fields and the word District, or some similar word, is added to the name, the name will appear on the FCML as DAVENPORT WEST DISTRICT. This enables users to distinguish between two fields, one named as a result of forming a district with the DAVENPORT WEST field as its nucleus, *e.g.*, DAVENPORT WEST DISTRICT, and the other which is a new district to the west of DAVENPORT DISTRICT, *e.g.*, DAVENPORT DISTRICT WEST.

Abbreviations are generally not applied to field names provided by the field naming authorities in connection with onshore field names. Exceptions are that non-cardinal compass points, such as NW for Northwest or SE for Southeast, are always abbreviated, and when the name of a combined field has been formed using all the names of the former fields, some abbreviations are applied to fit the name with the 26-character limit. Note, however, that the four cardinal compass points are always spelled out in onshore field names.

Offshore field names in the Gulf of Mexico nearly always consist of an offshore area name and block number specified by the Minerals Management Service (MMS). Example: EAST CAMERON BLOCK 299. Also, the FCML retains the subarea identifiers such as EAST CAMERON *SOUTH ADDITION* BLOCK 299 field. Because this results in field names frequently exceeding the 26-character limit, EIA applies a standard set of abbreviations for its Gulf of Mexico field naming convention:

Block	BLK	South Extension .	SX
North Addition . .	NA	East Extension . .	EX
South Addition . .	SA	Island	IS*
East Addition . . .	EA		
West Addition . . .	WA		

* Abbreviated when the field name exceeds 26 characters.

For example, High Island East Addition South Extension Block A376 is abbreviated HIGH ISLAND EA SX BLK A376.

Special Naming Conventions

Some States regard reservoirs as fields and keep their records on that basis. The FCML does not follow the State conventions in these instances. In Texas, for example, State publications list PARKER (PENNSYLVANIAN) and PARKER (WOLFCAMP) as distinct fields. But PARKER is actually the name of the field using the EIA definition, and PENNSYLVANIAN and WOLFCAMP are the names of reservoirs in the field. The FCML lists only PARKER.

OCS Operations Field Directory, Gulf of Mexico OCS Region is the primary source for Federal offshore fields in the Gulf of Mexico. This publication and the MMS computer file on which it is based do not use subarea identifiers such as the *SOUTH ADDITION*, although maps of the region still carry these subareas. For example, whereas the MMS carries the name WEST CAMERON BLOCK 617, the FCML carries the field name as WEST CAMERON SA BLK 617, where SA is the abbreviation for SOUTH ADDITION.

Reused Field Names

Some States occasionally reuse field names in areas other than the original field location. This situation is handled on the FCML by indicating (OLD) and (NEW) after the field name, with each being assigned a different field code.

Offshore Code Assignments

Federal Outer Continental Shelf (OCS) fields in areas other than the Gulf of Mexico are given names in the same manner as onshore fields, and are coded with the next sequential code.

Offshore fields in the Gulf of Mexico OCS receive a field name code that is determined by the lease block (or blocks) for which they are named by the Minerals Management Service (MMS). The last three digits of the code are the block number. For instance, East Cameron (offshore area prefix code 824) Block 071, receives the field code of 824071. If several blocks are included in one field, the field code reflects the number of the block for which the field is named. The other blocks included in the field are listed on the FCML as aliases to the official name. When MMS has named two fields with the same basic block number, *i.e.*, Ship Shoal Blk 113 field and Ship Shoal Blk 113A field, the prefix code from an adjacent area for which the block number could not occur is utilized for the latter designated field.

There are cases where a particular OCS lease block contains portions of two or more fields. If one of the fields is named for the block concerned, there will be an entry in the REMARKS section indicating PBI, for "Part of Block In", followed by the field code of the other included field. If the block concerned is only an alias to all the fields involved, the alias type (or reason) code will be set as MULTI to highlight that more than one field is included within the lease block.

Fields in large offshore State domain blocks in the Gulf of Mexico are assigned codes in the manner of offshore Federal fields. Special prefixes, generally unassigned prefixes for area surveys, are used for the small State block fields. A special prefix has been set aside for High Island-State (Texas). This prefix is used only with the small block fields. For State blocks that exceed 999, an unused three-digit prefix ending in 1 is used, such as SOUTH PADRE IS BLK 1068 with code 951068.

Field Alias Procedures

A field alias is an unofficial name for an oil and gas field. The analyst detecting that a field name

should be recorded as an alias name specifies a successor field name. Initially, the successor name is a master field name, but over time, the successor field name might also become an alias name. When that occurs, both unofficial field names are shown in the FCML and both point to the same current field name.

A field alias may reflect the following possibilities:

- An alternate name for the official name
- A field that has been renamed to something else
- A field that has been combined, consolidated, or merged into another field
- A field that has split into two or more new fields and the old name is no longer used.

For the combined or renamed types of aliases, both the official and alias names are on the FCML.

For alternate name aliases, the official name must be on the FCML in all cases. The alias name will be on the FCML in the following cases:

- A representative from the State agency is aware of the alias name as an alternative for the official name
- The alias name was on the original FPC file
- Two or more operators report the same alias.

Fields That Have Several Official Names

Certain alias field records result from the splitting of a field into two or more fields, with none of the resulting fields using the original field name. For example, Field A was split into three fields: Field B, Field C, and Field D. Fields B, C, and D would be listed as field records on the FCML. Field A would be listed as a field alias record referencing Field B, **but not** Fields C and D, and would show

SPLIT as its reason for alias. A user desiring the names of the other fields should contact EIA or the field naming authority to obtain the names of the other fields of which Field A was formerly composed.

Fields With More Than One Name Change

The current official name may be the result of several name changes. For instance, in Oklahoma RINGWOOD NE was combined with RINGWOOD NORTH in 1965, and subsequently combined into RINGWOOD in 1966. The listing for RINGWOOD NE would show the correct field name as RINGWOOD. If multiple names were involved, the alias field name record would list only the current (correct) field name. (For example, in Oklahoma, HENNESSEY SE is an alias for HENNESSEY EAST which has since been changed first to DOVER-HENNESSEY and finally to SOONER TREND. The correct name for the alias HENNESSEY SE, HENNESSEY EAST and DOVER-HENNESSEY is SOONER TREND.) Information on the chain of successive field names may be obtained from the appropriate field naming authority or EIA.

Invalid Field Record Procedures

Field records are removed from the FCML when they are found to be incorrect for one of the following reasons:

- The field name as it appears was never approved by the relevant naming authority.
- County or State location data are incorrect.

Two separate field codes were assigned to the same field name.

**Oil and Gas
Field Code Master List**

ALABAMA

Field Name	County Name	State Sub	Co Code	Field Code	Field Disc Type Year	Field Name	County Name	State Sub	Co Code	Field Code	Field Disc Type Year		
ALABAMA						CYPRESS POINT	BALDWIN	AL	003	007471	N	1983	
ACADEMY CHURCH	LAMAR	AL	075	017145	N	2001	DAUPHIN ISLAND NORTH	OFFSHORE-STATE	AL05	990	013585	N	1990
APPLETON	ESCAMBIA	AL	053	007479	OA	1983	DAUPHIN ISLAND NW	OFFSHORE-STATE	AL05	990	013586	N	1990
APPLETON NW	ESCAMBIA	AL	053	007700	OA	1997	DAUPHIN ISLAND SOUTH	OFFSHORE-STATE	AL05	990	014638	N	1985
APPLETON WEST	ESCAMBIA	AL	053	013570	OA	1990	DAVIS CHAPEL	FAYETTE	AL	057	182278	ON	1972
ARMSTRONG BRANCH	LAMAR	AL	075	025046	N	1979	DAVIS CHAPEL NE	FAYETTE	AL	057	003589	N	1979
ASBURY CHURCH	LAMAR	AL	075	017592	N	2003	DEAN CREEK	ESCAMBIA	AL	053	014217	OA	1992
ASTON BRANCH	MARION	AL	093	016235	N	1997	DEAN CREEK SOUTH	ESCAMBIA	AL	053	014218	OA	1991
BAILEYS CREEK	MONROE	AL	099	014729	O	1994	DEERLICK CREEK COAL DEGAS	TUSCALOOSA	AL	125	008478	N	1983
BANKSTON	FAYETTE	AL	057	037940	N	1973	DELCHAMPS NORTH	MOBILE	AL	097	010366	N	1982
BARLOW BEND	CLARKE	AL	025	010665	OA	1986	DRETION EAST	LAMAR	AL	075	189665	ON	1970
BARLOW BEND	MONROE	AL	099	010665	OA	1986	DRETION SE	LAMAR	AL	075	010712	O	1986
BARNETT	CONECUH	AL	035	039738	OA	1975	DETROIT WEST	LAMAR	AL	075	189677	N	1984
BARNETT	ESCAMBIA	AL	053	039738	OA	1975	DREWRY	MONROE	AL	099	000217	O	1998
BARNETT EAST	CONECUH	AL	035	012113	OA	1988	DRIVER CREEK	LAMAR	AL	075	015454	N	1995
BARNETT EAST	ESCAMBIA	AL	053	012113	OA	1988	DUG HILL	LAMAR	AL	075	205028	N	1971
BARNETT NE	CONECUH	AL	035	013457	OA	1989	DUNN CREEK	PICKENS	AL	107	009589	N	1985
BARNETT NORTH	CONECUH	AL	035	013819	OA	1991	DUNN CREEK	TUSCALOOSA	AL	125	009589	N	1985
BARNWELL	BALDWIN	AL	003	010274	N	1986	EAST MISSISSIPPI SOUND	OFFSHORE-STATE	AL05	990	015455	N	1995
BARRON POINT	OFFSHORE-STATE	AL05	990	015368	N	1995	EBENEZER CHURCH	LAMAR	AL	075	212540	N	1993
BARRYTOWN	CHOCTAW	AL	023	040949	OA	1972	ELDRIDGE	WALKER	AL	127	010383	N	1985
BARRYTOWN SW	CHOCTAW	AL	023	010275	OA	1986	EXCEL NORTH	MONROE	AL	099	001065	OA	1994
BARRYTOWN WEST	CHOCTAW	AL	023	040959	OA	1976	EXCEL SW	MONROE	AL	099	015389	OA	1994
BAY GAS SALT DOME GSF #1	WASHINGTON	AL	129	014887			FAIRVIEW	LAMAR	AL	075	233940	ONA	1971
BAYOU JONAS	MOBILE	AL	097	009516	N	1984	FAIRVIEW NORTH	LAMAR	AL	075	234033	ONA	1982
BAYOU JONAS EAST	MOBILE	AL	097	010280	N	1985	FAIRVIEW NW	LAMAR	AL	075	234048	ON	1983
BAYOU JONAS NORTH	MOBILE	AL	097	010281	N	1985	FAIRVIEW SE	LAMAR	AL	075	234095	OA	2000
BEAVER CREEK	LAMAR	AL	075	049790	ON	1983	FALCO WEST	COVINGTON	AL	039	013113	N	1989
BEAVERTON	LAMAR	AL	075	050317	N	1974	FANNY CHURCH	ESCAMBIA	AL	053	235596	OA	1973
BELLINGRATH GARDENS	MOBILE	AL	097	010286	N	1985	FAYETTE	FAYETTE	AL	057	237474	N	1909
BERRY JUNCTION	FAYETTE	AL	057	058200	ON	1974	FAYETTE NORTH	FAYETTE	AL	057	237536	ON	1979
BERRY WEST	FAYETTE	AL	057	007009	N	1997	FAYETTE SW	FAYETTE	AL	057	003598	N	1978
BETHEL CHURCH	FAYETTE	AL	057	001994	N	1983	FAYETTE WEST	FAYETTE	AL	057	237604	N	1972
BEXAR	MARION	AL	093	012118	N	1988	FERNBANK	LAMAR	AL	075	003599	N	1980
BIG CREEK	PICKENS	AL	107	061408	N	1986	FERNBANK	TUSCALOOSA	AL	125	003599	N	1980
BIG ESCAMBIA CREEK	ESCAMBIA	AL	053	061563	N	1972	FLOMATON	ESCAMBIA	AL	053	245505	N	1968
BIG SANDY CREEK COAL DEGAS	TUSCALOOSA	AL	125	013337	N	1990	FOLEY	BALDWIN	AL	003	247505	N	1979
BIG SPRING CREEK	ESCAMBIA	AL	053	014195	OA	1992	FOLEY SOUTH	BALDWIN	AL	003	003056	N	1982
BINION CREEK	TUSCALOOSA	AL	125	009521	OA	1983	FOLEY WEST	BALDWIN	AL	003	003606	N	1981
BLACKSHER	BALDWIN	AL	003	003010	OA	1980	FOSHEE	ESCAMBIA	AL	053	010924	OA	1987
BLAKELY CREEK	FAYETTE	AL	057	003011	OA	1981	FOSHEE WEST	ESCAMBIA	AL	053	011729	OA	1987
BLOOMING GROVE	FAYETTE	AL	057	074436	ON	1975	FRISCO CITY	MONROE	AL	099	010926	OA	1987
BLOOMING GROVE	LAMAR	AL	075	074436	ON	1975	FRISCO CITY EAST	MONROE	AL	099	015801	OA	1995
BLOWHORN CREEK	LAMAR	AL	075	074645	ONA	1978	FRISCO CITY NORTH	MONROE	AL	099	014023	OA	1991
BLOWHORN CREEK NORTH	LAMAR	AL	075	074648	OA	1979	FRISCO CITY SE	MONROE	AL	099	014446	OA	1992
BLUE CREEK COAL DEGAS	FAYETTE	AL	057	012124	N	2002	FRISCO CITY SOUTH	MONROE	AL	099	014338	O	1992
BLUE CREEK COAL DEGAS	TUSCALOOSA	AL	125	012124	N	1988	GILBERTOWN	CHOCTAW	AL	023	272138	OA	1944
BLUEGUT CREEK	FRANKLIN	AL	059	007457	N	1983	GIN CREEK	CHOCTAW	AL	023	010429	OA	1986
BLUEGUT CREEK	MARION	AL	093	007457	N	1983	GOOSE BAYOU	OFFSHORE-STATE	AL05	990	015458	N	1995
BLUFF	FAYETTE	AL	057	076149	ONA	1975	GRAVEL HILL CHURCH	ESCAMBIA	AL	053	015456	O	1995
BLUFF	LAMAR	AL	075	076149	N	1975	GRAVEL HILL CHURCH SOUTH	ESCAMBIA	AL	053	000209	OA	1997
BLUFF NORTH	FAYETTE	AL	057	008444	OA	1983	GREEN BRANCH	BALDWIN	AL	003	287903	N	1987
BOARD TREE BRANCH	PICKENS	AL	107	009534	N	1985	GULF CREST	MOBILE	AL	097	012179	OA	1988
BOONE CREEK COAL DEGAS	TUSCALOOSA	AL	125	013341	N	1990	GULF STATE PARK	BALDWIN	AL	003	009002	N	1984
BOXES CREEK	FAYETTE	AL	057	085248	N	1984	GURNEE COAL DEGAS	BIBB	AL	007	013330	N	1990
BOXES CREEK EAST	FAYETTE	AL	057	012333	N	1988	GURNEE COAL DEGAS	SHELBY	AL	117	013330	N	1990
BRIGHTS CREEK	BALDWIN	AL	003	011345	N	1985	HALL CREEK	ESCAMBIA	AL	053	010451	OA	1986
BROKEN LEG CREEK	ESCAMBIA	AL	053	012478	OA	1988	HALL CREEK NW	ESCAMBIA	AL	053	017957	N	2005
BROOKWOOD COAL DEGASIFICAT	JEFFERSON	AL	073	000311	N	1981	HAMILTON	MARION	AL	093	301460	N	1950
BROOKWOOD COAL DEGASIFICAT	TUSCALOOSA	AL	125	000311	N	1981	HANBERRY CHURCH	ESCAMBIA	AL	053	011429	OA	1987
BRUSH CREEK	LAMAR	AL	075	097602	ON	1982	HAPPY HILL	FAYETTE	AL	057	304126	N	1984
BRUSH CREEK SOUTH	LAMAR	AL	075	009543	OA	1985	HARDIN CREEK	HALE	AL	065	014240	O	1992
BRUSH CREEK WEST	LAMAR	AL	075	011352	OA	1987	HATTERS POND	MOBILE	AL	097	309930	N	1974
BRUSHY CREEK	MONROE	AL	099	097819	O	2005	HAZEL GREEN	MADISON	AL	089	003620	N	1903
BUCATUNNA CREEK	CHOCTAW	AL	023	099311	OA	1978	HEALING SPRINGS	WASHINGTON	AL	129	312907	N	1978
BUNCOMB CREEK	PICKENS	AL	107	012704	N	1989	HEARTLINE	FAYETTE	AL	057	013328	N	1990
BURNT CORN CREEK	ESCAMBIA	AL	053	010898	OA	1986	HELLS CREEK	LAMAR	AL	075	004224	N	1979
BURNT CORN CREEK SOUTH	ESCAMBIA	AL	053	011924	OA	1987	HENSON SPRINGS	LAMAR	AL	075	317376	O	1971
CAINS RIDGE	FAYETTE	AL	057	012484	O	1988	HERON BAYOU	MOBILE	AL	097	010463	N	1986
CAMP CREEK	COVINGTON	AL	039	115042	O	2002	HERON BAYOU NORTH	MOBILE	AL	097	010464	N	1985
CANAAN CHURCH	ESCAMBIA	AL	053	014496	OA	1992	HERON PASS EAST	OFFSHORE-STATE	AL05	990	017594	N	2004
CANAAN CHURCH SW	ESCAMBIA	AL	053	000216	OA	1997	HICKORY BRANCH	ESCAMBIA	AL	053	320511	O	1991
CANAAN CHURCH WEST	ESCAMBIA	AL	053	016188	OA	1996	HIGHTOGY	LAMAR	AL	075	000207	O	1998
CARLTON SOUTH	BALDWIN	AL	003	120374	O	1950	HOLT COAL DEGASIFICATION	TUSCALOOSA	AL	125	003623	N	1982
CARLTON SOUTH	CLARKE	AL	025	120374	O	1950	HOPEWELL	FAYETTE	AL	057	331796	N	1991
CARROLLS CREEK COAL DEGAS	TUSCALOOSA	AL	125	009549	N	1985	HOPEWELL	LAMAR	AL	075	331796	N	1991
CATAWBA SPRINGS	ESCAMBIA	AL	053	009551	OA	1985	HORSENECK CREEK	BALDWIN	AL	003	014959	OA	1994
CEDAR COVE COAL DEGAS	TUSCALOOSA	AL	125	008416	N	1983	HUBBARDS LANDING	BALDWIN	AL	003	008909	OA	1985
CEDAR POINT EAST	OFFSHORE-STATE	AL05	990	017593	N	2004	HUBBERT MILL CREEK	FAYETTE	AL	057	013606	N	1990
CENTRAL BLUFF	FAYETTE	AL	057	009001	O	1983	HUBBERTVILLE	FAYETTE	AL	057	336464	N	1974
CHAPPELL HILL	CHOCTAW	AL	023	003577	OA	1977	HUBBERTVILLE NW	FAYETTE	AL	057	336465	N	1972
CHATOM	WASHINGTON	AL	129	134612	N	1970	HUNTSVILLE	MADISON	AL	089	340353	N	1906
CHATOM SE	WASHINGTON	AL	129	012491	N	1987	HUXFORD	ESCAMBIA	AL	053	007602	OA	1982
CHAVERS CREEK	ESCAMBIA	AL	053	006328	OA	1984	HUXFORD EAST	ESCAMBIA	AL	053	013489	OA	1990
CHICKEN SWAMP BRANCH	PICKENS	AL	107	013202	ONA	1989	HUXFORD WEST	ESCAMBIA	AL	053	014848	OA	1994
CHICKEN SWAMP BRANCH SE	PICKENS	AL	107	017238	N	2002	ISOM CREEK	FAYETTE	AL	057	012095	N	1988
CHITTERLING CREEK	ESCAMBIA	AL	053	014439	OA	1993	JASPER	WALKER	AL	127	355393	N	1973
CHOCTAW RIDGE	CHOCTAW	AL	023	140750	OA	1967	JASPER WEST	WALKER	AL	127	355517	N	1981
CHOCTAW RIDGE NORTH	CHOCTAW	AL	023	140781	OA	1972	JERNIGAN MILL CREEK	ESCAMBIA	AL	053	013698	N	1991
CHRISTIAN CHAPEL	LAMAR	AL	075	000208	N	1998	JONES MILL	MONROE	AL	099	015457	O	1995
CHUNCHULA	MOBILE	AL	097	142164	N	1974	JUNIPER CREEK	CONECUH	AL	035	016951</		

ALASKA

Field Name	County Name	State Sub	Co Code	Field Code	Field Disc Type Year	Field Name	County Name	State Sub	Co Code	Field Code	Field Disc Type Year
NORTH FORK	SELDOVIA QUAD	AK10	231	512556	N 1965	BLOOMBURG	MILLER	AR	091	074196	OA 1984
NORTHSTAR	OFFSHORE-FEDERAL	AK50	995	015659	OA 1984	BLOOMBURG SE	MILLER	AR	091	009690	N 1985
NPRA LOOKOUT	HARRISON BAY QUAD	AK50	103	017206	O	BLOOMER	SEBASTIAN	AR	131	074227	N 1945
NPRA RENDEZVOUS	HARRISON BAY QUAD	AK50	103	017207	O	BODCAW	NEVADA	AR	099	077529	O 1950
OOGURUK	OFFSHORE-STATE	AK50	990	017680	O 2003	BODCAW CREEK	LAFAYETTE	AR	073	009692	O 1984
ORION	BEECHY POINT QUAD	AK50	029	002206	OA 2002	BOGGY BOTTOMS	UNION	AR	139	008056	O 1965
PALM	HARRISON BAY QUAD	AK50	103	536888	O 2001	BOGGY CREEK	MILLER	AR	091	077963	OA 1953
PETES WICKED	BEECHY POINT QUAD	AK50	029	000250	O 1997	BOIS DARC CREEK	HEMPSTEAD	AR	057	078438	O 1972
PIONEER	ANCHORAGE QUAD	AK10	009	557938	N 2003	BOLDING	UNION	AR	139	010295	O 1985
POINT MCINTYRE	OFFSHORE-STATE	AK50	990	013156	OA 1988	BONANZA	SEBASTIAN	AR	131	079668	N 1962
POINT THOMSON	FLAXMAN ISLAND QUAD	AK50	089	014476	ON 1977	BOOGER HOLLOW	POPE	AR	115	080815	N 1962
POLARIS	BEECHY POINT QUAD	AK50	029	017111	OA 2000	BOONEVILLE	FRANKLIN	AR	047	081218	N 1958
PRETTY CREEK	TYONEK QUAD	AK10	283	571967	N 1979	BOONEVILLE	LOGAN	AR	083	081218	N 1958
PRUDHOE BAY	BEECHY POINT QUAD	AK50	029	573889	ONA 1967	BOONEVILLE	SEBASTIAN	AR	131	081218	N 1958
PRUDHOE BAY NORTH	BEECHY POINT QUAD	AK50	029	000234	OA 1970	BOYCE LAKE	MILLER	AR	091	000109	OA 1981
REDOUBT SHOAL	OFFSHORE-STATE	AK05	990	592816	OA 1968	BOYD	MILLER	AR	091	085558	N 1984
SAG RIVER	BEECHY POINT QUAD	AK50	029	000237	O 1969	BOYD HILL	MILLER	AR	091	009078	OA 1984
SAMBUCCA	BEECHY POINT QUAD	AK50	029	000252	O 1997	BRADLEY	LAFAYETTE	AR	073	087155	O 1925
SANDPIPER	OFFSHORE-FEDERAL	AK50	995	016768	ON 1986	BRADLEY SOUTH	LAFAYETTE	AR	073	087465	O 2001
SCHRADER BLUFF	BEECHY POINT QUAD	AK50	029	000232	O 1969	BRADLEY WEST	LAFAYETTE	AR	073	087527	OA 1954
SEAL ISLAND	OFFSHORE-STATE	AK50	990	014483	O 1984	BRAGG	OUACHITA	AR	103	087899	O 1934
SIKULIK	BARROW QUAD	AK50	023	016769	N 1988	BRENTWOOD	WASHINGTON	AR	143	091123	N 1959
SIMPSON	TESHEKPUK QUAD	AK50	279	657085	O 1950	BRISTER	COLUMBIA	AR	027	092518	O 1969
SIMPSON LAGOON	BEECHY POINT QUAD	AK50	029	017678	O 1992	BUCK CREEK	LOGAN	AR	083	013986	N 1990
SOURDOUGH	FLAXMAN ISLAND QUAD	AK50	089	016771	O 1994	BRUSHY LAKE	LAFAYETTE	AR	073	097943	O 1965
SQUARE LAKE	IKPIKPUK QUAD	AK50	119	672500	N 1952	BUCKNER	COLUMBIA	AR	027	100501	OA 1937
STARICHKOF	OFFSHORE-STATE	AK50	990	016773	O 1967	BUCKNER	LAFAYETTE	AR	073	100501	OA 1937
STERLING	KENAI QUAD	AK10	133	679832	N 1961	BUENA VISTA	OUACHITA	AR	103	101059	O 1952
STINSON	FLAXMAN ISLAND QUAD	AK50	089	013074	1990	BURDELL BRANCH	NEVADA	AR	099	002016	O 1975
STUMP LAKE	TYONEK QUAD	AK10	283	006718	N 1978	BURNS POND	UNION	AR	139	010253	OA 1985
SUSAN DIONNE	KENAI QUAD	AK10	133	017144	N 2001	BURNSIDE CREEK	UNION	AR	139	105990	O 1975
SWANSON RIVER	KENAI QUAD	AK10	133	691992	ONA 1957	CAIRO	UNION	AR	139	112376	OA 1948
TABASCO	BEECHY POINT QUAD	AK50	029	695357	O 1992	CAIRO EAST	UNION	AR	139	002021	OA 1980
TARN	HARRISON BAY QUAD	AK50	103	697899	O 1991	CALHOUN	COLUMBIA	AR	027	113089	OA 1944
TERN ISLAND	OFFSHORE-FEDERAL	AK50	995	016775	O 1983	CALION	UNION	AR	139	113399	OA 1952
THETIS ISLAND	OFFSHORE-STATE	AK50	990	016776	O 1993	CALVARY CHURCH	UNION	AR	139	113980	ONA 1975
THREE MILE CREEK	TYONEK QUAD	AK10	283	706518	N 2005	CAMP CREEK	UNION	AR	139	115042	OA 1959
TRADING BAY	OFFSHORE-STATE	AK05	990	715099	ONA 1965	CANFIELD	COLUMBIA	AR	027	117243	OA 1952
TYONEK DEEP	OFFSHORE-STATE	AK05	990	015669	N 1991	CANFIELD	LAFAYETTE	AR	073	117243	OA 1952
UMIAT	UMIAT QUAD	AK50	287	727177	O 1946	CANNON CREEK	FRANKLIN	AR	047	117615	N 1986
UMIAT EAST	UMIAT QUAD	AK50	287	727208	N 1963	CANNON CREEK	MADISON	AR	087	117615	N 1986
WALAKPA	BARROW QUAD	AK50	023	014177	N 1980	CAREVILLE LANDING	BRADLEY	AR	011	119878	OA 1960
WEST BEACH	BEECHY POINT QUAD	AK50	029	000242	OA 1976	CAREVILLE LANDING	UNION	AR	139	119878	OA 1960
WEST FORELAND	KENAI QUAD	AK10	133	248621	N 1962	CATESVILLE	UNION	AR	139	125892	OA 1950
WEST FORK	KENAI QUAD	AK10	133	759688	N 1962	CAULKSVILLE	FRANKLIN	AR	047	126698	N 1964
WEST SAK	HARRISON BAY QUAD	AK50	103	016401	O 1969	CAULKSVILLE	LOGAN	AR	083	126698	N 1964
WOLF CREEK	IKPIKPUK QUAD	AK50	119	776236	N 1951	CECIL	CRAWFORD	AR	033	127466	N 1950
WOLF LAKE	KENAI QUAD	AK10	133	776267	N 1998	CECIL	FRANKLIN	AR	047	127466	N 1950
						CECIL	LOGAN	AR	083	127466	N 1950
						CECIL	MADISON	AR	087	127466	N 1950
						CECIL	SEBASTIAN	AR	131	127466	N 1950
						CENTER	FRANKLIN	AR	047	129264	OA 1953
						CENTER	OUACHITA	AR	103	129264	OA 1953
						CENTER RIDGE	CONWAY	AR	029	017788	N 2001
						CENTER TON	BENTON	AR	007	005683	N 1980
						CENTER TON	MILLER	AR	091	009081	O 1984
						CENTERTON	YELL	AR	149	017119	N 1980
						CENTRAL CHURCH	COLUMBIA	AR	027	131440	OA 1971
						CHAFFEE ARKOMA UNIT	SEBASTIAN	AR	131	131481	N 2001
						CHALYBEAT SPRINGS	COLUMBIA	AR	027	131636	OA 1927
						CHAMBERS	SEBASTIAN	AR	131	131481	N 2001
						CHAMPAGNOLLE	UNION	AR	139	131636	OA 1927
						CHAMPAGNOLLE LANDING	UNION	AR	139	131667	O 1958
						CHARIVARI CREEK	BRADLEY	AR	011	133775	O 1963
						CHARLESTON	FRANKLIN	AR	047	133930	N 1964
						CHARLESTON	LOGAN	AR	083	133930	N 1964
						CHICKEN CREEK	MILLER	AR	091	138084	O 1966
						CHICKEN CREEK SW	MILLER	AR	091	016263	O 1997
						CHISMVILLE	LOGAN	AR	083	139944	N 1959
						CHRISTMAS	MILLER	AR	091	014680	OA 1957
						CLARKSVILLE	JOHNSON	AR	071	145912	N 1921
						CLARKSVILLE (NEW)	JOHNSON	AR	071	145922	N 1965
						CLAY	WHITE	AR	145	146253	N 1995
						CLEAR CREEK	LAFAYETTE	AR	073	147121	O 1956
						CLINTON NE	VAN BUREN	AR	141	015826	N 1997
						CNR HARTFORD	SEBASTIAN	AR	131	017685	N 2002
						COAL HILL	FRANKLIN	AR	047	150020	N 1929
						COAL HILL	JOHNSON	AR	071	150020	N 1929
						COLLEGE HILL	COLUMBIA	AR	027	153585	OA 1948
						COLUMBIA	COLUMBIA	AR	027	154980	OA 1942
						CORINTH CHURCH	COLUMBIA	AR	027	161572	O 1972
						CORNIE CREEK	UNION	AR	139	162068	ONA 1972
						CORNISH BRANCH	LAFAYETTE	AR	073	162203	OA 1964
						COVE CREEK	FAULKNER	AR	045	165644	N 2004
						COVE CREEK	VAN BUREN	AR	141	165644	N 2005
						CRAIG	UNION	AR	139	168047	O 1965
						CRAIN CITY	UNION	AR	139	168180	O 1976
						CROSS COUNTRY SLOUGH	CALHOUN	AR	013	171643	O 1959
						CROSSETT	ASHLEY	AR	003	171984	O 1980
						CUMMINGS	MILLER	AR	091	174356	OA 1977
						CURTIS CREEK	UNION	AR	139	005689	O 1980
						CYPRESS	COLUMBIA	AR	027	176333	N 1996
						CYPRESS CREEK	UNION	AR	139	176457	OA 1960
						CYPRESS LAKE	MILLER	AR	091	176612	OA 1947
						CYPRESS LAKE SOUTH	MILLER	AR	091	005690	OA 1981
						CYPRESS LAKE WEST	MILLER	AR	091	011379	OA 1985
						CYPRESS VALLEY	CONWAY	AR	029	010071	N 1985
						DAYS CREEK	MILLER	AR	091	183077	OA 1972
						DAYS CREEK SOUTH	MILLER	AR	091	011699	O 1986
						DEAN SPRINGS	CRAWFORD	AR	033	184170	N 1976
						DELAWARE	LOGAN	AR	083	186937	N 1970
						DICKSON ROAD	COLUMBIA	AR	027	002059	OA 1980
						DODDRIDGE	MILLER	AR	091	194751	O 1952
						DODDRIDGE WEST	MILLER	AR	091	194782	O 1959
						DOOLEY CREEK	LAFAYETTE	AR	073	197448	O 1954
						DORCHEAT-MACEDONIA	COLUMBIA	AR	027	197882	OA 1939
						DOVER	POPE	AR	115	200672	N 1959
						DIPPING SPRINGS	CRAWFORD	AR	033	202889	N 1982
						DRY CREEK	UNION	AR	139	203602	O 1958
						DRY FORK	LAFAYETTE	AR	073	203633	O 1989
						DUTY	LAFAYETTE	AR	073	208593	OA 1979
						DYER	CRAWFORD	AR	033	209028	N 1963
						DYER	FRANKLIN	AR	047	209028	N 1964
						EL DORADO EAST	UNION	AR	139	216718	OA 1921
						EL DORADO SOUTH	UNION	AR	139	216749	OA 1920

ARIZONA

BITA PEAK	APACHE	AZ	001	066926	N 1956
BLACK ROCK	APACHE	AZ	001	068562	ONA 1961
BOUNDARY BUTTE EAST	APACHE	AZ	001	083326	ONA 1954
DINEH-BI-KEYAH	APACHE	AZ	001	192820	OA 1967
DRY MESA	APACHE	AZ	001	203664	ONA 1959
NAVAJO SPRINGS EAST	APACHE	AZ	001	499700	N 1968
NAVAJO SPRINGS HELIUM	APACHE	AZ	001	499727	N 1960
PINTA DOME HELIUM	APACHE	AZ	001	557907	N 1959
TEEC NOS POS	APACHE	AZ	001	700136	ONA 1960
TOH-ATIN NORTH	APACHE	AZ	001	711084	N 1956
TWIN FALLS CREEK	APACHE	AZ	001	723609	N 1959
WALKER CREEK	APACHE	AZ	001	745807	O 1963

ARKANSAS

AETNA	CRAWFORD	AR	033	004597	N 1927
AETNA	FRANKLIN	AR	047	004597	N 1927
AETNA	JOHNSON	AR	071	004597	N 1927
AETNA	LOGAN	AR	083	004597	N 1927
AETNA	NEVADA	AR	099	004597	N 1927
AGNES ROAD	UNION	AR	139	009667	OA 1985
AGNES ROAD NORTH	UNION	AR	139	013808	O 1989
ALBION	WHITE	AR	145	007728	N 1982
ALMA	CRAWFORD	AR			

Field Name	County Name	State Sub	Co Code	Field Code	Field Disc Type Year	Field Name	County Name	State Sub	Co Code	Field Code	Field Disc Type Year
ELLIOTT	OUACHITA	AR	103	220407	OA 1974	KRESS CITY SW	LAFAYETTE	AR	073	010112	OA 1983
ELLIOTT SOUTH	OUACHITA	AR	103	004324	ON 1982	LAKE ERLING	LAFAYETTE	AR	073	396385	ONA 1960
ENYART LAKE	LAFAYETTE	AR	073	226421	OA 1971	LAKE ERLING EAST	LAFAYETTE	AR	073	014651	O 1992
EVANS	COLUMBIA	AR	027	230645	OA 1981	LAKE ERLING SOUTH	LAFAYETTE	AR	073	009812	OA 1985
EWING	SEBASTIAN	AR	131	231637	N 1936	LAKE JUNE	LAFAYETTE	AR	073	396726	OA 1966
EWING (NEW)	SEBASTIAN	AR	131	231710	N 1964	LANEY ROAD	UNION	AR	139	017392	O 2003
EXCELSIOR	SEBASTIAN	AR	131	231792	N 1970	LANGLEY	OUACHITA	AR	103	401221	OA 1967
FALCON	LAFAYETTE	AR	073	234374	OA 1938	LAPILE	UNION	AR	139	401934	OA 1977
FALCON	NEVADA	AR	099	234374	OA 1938	LAPILE EAST	UNION	AR	139	015461	O 1995
FELSENTHAL	ASHLEY	AR	003	238614	O 1948	LAVACA DEEP	SEBASTIAN	AR	131	404414	N 1929
FERN SPRINGS	FRANKLIN	AR	047	014018	N 1981	LAVACA SHALLOW	SEBASTIAN	AR	131	404445	N 1921
FIELD BAYOU	LAFAYETTE	AR	073	240498	OA 1959	LAWSON	UNION	AR	139	405468	OA 1939
FISH LAKE	MILLER	AR	091	241893	O 1982	LAWSON NORTH	UNION	AR	139	013002	OA 1988
FLETCHER CREEK	LOGAN	AR	083	245133	N 1966	LAWSON SOUTH (NEW)	UNION	AR	139	013003	O 1986
FORKY DEER	MILLER	AR	091	004327	O 1981	LEE CREEK	CRAWFORD	AR	033	407538	N 1985
FORT LYNN	MILLER	AR	091	250419	OA 1947	LENZ	MILLER	AR	091	410297	O 1930
FORT LYNN EAST	MILLER	AR	091	009093	O 1984	LETONA	WHITE	AR	145	000868	N 1982
FOUKE	MILLER	AR	091	252217	ONA 1940	LEWISVILLE	LAFAYETTE	AR	073	412405	OA 1939
FOUKE NORTH	MILLER	AR	091	252279	ONA 1951	LEWISVILLE NE	LAFAYETTE	AR	073	017767	O 2004
FOUKE WEST	MILLER	AR	091	252310	OA 1952	LEWISVILLE NORTH	LAFAYETTE	AR	073	412436	OA 1953
FOUR MILE CREEK	MILLER	AR	091	252651	OA 1972	LEWISVILLE NW	LAFAYETTE	AR	073	017818	O 2004
FOUR MILE CREEK SOUTH	MILLER	AR	091	011409	OA 1987	LEWISVILLE OLD TOWN	LAFAYETTE	AR	073	412467	OA 1957
FRIENDSHIP CHURCH	WASHINGTON	AR	143	258190	N 1986	LEWISVILLE SOUTH	LAFAYETTE	AR	073	412498	OA 1983
FROG BAYOU	COLUMBIA	AR	027	014645	N 1992	LEWISVILLE WEST	LAFAYETTE	AR	073	412529	OA 1946
FROG LEVEL	COLUMBIA	AR	027	002089	OA 1981	LIBERTY CHURCH	LAFAYETTE	AR	073	413153	ONA 1976
FURGERSON	POPE	AR	115	260712	N 1965	LICK CREEK	BRADLEY	AR	011	413545	OA 1957
GALILEE CHURCH	LAFAYETTE	AR	073	263580	OA 1975	LICK CREEK	UNION	AR	139	413545	OA 1957
GARLAND CITY (NEW)	MILLER	AR	091	265836	OA 1951	LICK MOUNTAIN	CONWAY	AR	029	015303	N 1995
GARLAND CITY (OLD)	MILLER	AR	091	265867	OA 1930	LINVILLE	JOHNSON	AR	071	416335	N 1952
GARNER CREEK	UNION	AR	139	002091	OA 1980	LISBON	UNION	AR	139	416831	OA 1925
GENOA	MILLER	AR	091	269363	OA 1957	LISBON EAST	UNION	AR	139	416862	OA 1953
GOLD POINT CHURCH	MILLER	AR	091	011959	OA 1987	LISBON NORTH	UNION	AR	139	416924	OA 1953
GOOSE CREEK	WASHINGTON	AR	143	280602	N 1985	LISBON NW	UNION	AR	139	416955	OA 1957
GRAGG	FRANKLIN	AR	047	283656	N 1955	LISBON OLD	UNION	AR	139	416986	O 1925
GRAGG	LOGAN	AR	083	283656	N 1955	LISBON WEST	UNION	AR	139	417110	O 1955
GRAGG	SEBASTIAN	AR	131	283656	N 1955	LITTLE BODCAW	LAFAYETTE	AR	073	004436	O 1981
GRAVEL HILL	VAN BUREN	AR	141	017765	N 2004	LITTLE CHURCH	MILLER	AR	091	008209	OA 1983
GRAVES CREEK	UNION	AR	139	014154	O 1991	LYOYD CREEK	CALHOUN	AR	013	421187	O 1968
GRAYSON	COLUMBIA	AR	027	286880	OA 1992	LOCKE	CRAWFORD	AR	033	421606	N 1979
GREEN GROVE	UNION	AR	139	004921	O 1984	LOCKE	FRANKLIN	AR	047	421606	N 1979
GREENBRIER	FAULKNER	AR	045	288833	N 1984	LOCUST BAYOU	CALHOUN	AR	013	422257	O 1947
GREENWOOD	SEBASTIAN	AR	131	289918	N 1969	LONE ELM	CRAWFORD	AR	033	424210	N 1950
GREENWOOD JUNCTION	CRAWFORD	AR	033	290042	N 1927	LONE ELM	FRANKLIN	AR	047	424210	N 1950
GREERS CHURCH	COLUMBIA	AR	027	290257	OA 1979	LOUTRE CREEK	UNION	AR	139	429511	O 1949
GREGORY	UNION	AR	139	290383	OA 1978	LOW GAP	JOHNSON	AR	071	430720	N 1951
GRIFFIN MOUNTAIN	CONWAY	AR	029	017766	N 2004	LOWERY BRANCH	UNION	AR	139	017686	O 2001
GUM CREEK	OUACHITA	AR	103	294522	OA 1941	LUDWIG	JOHNSON	AR	071	433240	N 1959
HACKETT	JOHNSON	AR	071	298360	N 1966	LUTHERVILLE	JOHNSON	AR	071	434991	N 1978
HACKETT	SEBASTIAN	AR	131	298360	N 1966	MAGNOLIA	COLUMBIA	AR	027	440775	OA 1938
HAGARVILLE	JOHNSON	AR	071	298825	N 1967	MAGNOLIA	MADISON	AR	087	440775	OA 1938
HAMPTON	CALHOUN	AR	013	302359	O 1943	MANDEVILLE	MILLER	AR	091	443515	OA 1974
HARDT	WASHINGTON	AR	143	011745	N 1987	MANSFIELD	LOGAN	AR	083	444464	N 1901
HARMONY	COLUMBIA	AR	027	306575	O 1975	MANSFIELD	SCOTT	AR	127	444464	N 1901
HARMONY GROVE	MILLER	AR	091	306613	OA 1980	MANSFIELD	SEBASTIAN	AR	131	444464	N 1901
HARPER CREEK	COLUMBIA	AR	027	009772	OA 1985	MARS HILL	LAFAYETTE	AR	073	449176	OA 1947
HAWKINS CREEK	COLUMBIA	AR	027	002108	O 1979	MARTINVILLE	FAULKNER	AR	045	450230	N 1980
HAYNESVILLE	COLUMBIA	AR	027	311380	OA 1942	MARYSVILLE	UNION	AR	139	451067	O 1970
HAYNESVILLE NORTH	COLUMBIA	AR	027	311442	OA 1961	MASSARD	CRAWFORD	AR	033	451656	N 1951
HAZEL VALLEY	WASHINGTON	AR	143	002109	N 1979	MASSARD	LOGAN	AR	083	451656	N 1951
HECTOR	POPE	AR	115	313636	N 1984	MASSARD	SEBASTIAN	AR	131	451656	N 1951
HENDERSON CREEK	COLUMBIA	AR	027	315823	OA 1975	MASSARD PRAIRIE	SEBASTIAN	AR	131	451718	N 1904
HERVEY	MILLER	AR	091	318999	O 1955	MAYTON	MILLER	AR	091	455934	O 1967
HIBANK	UNION	AR	139	320201	OA 1942	MCDONALD	OUACHITA	AR	103	459197	O 1929
HIBANK CREEK	UNION	AR	139	320232	OA 1959	MCKAMIE NE	LAFAYETTE	AR	073	461057	O 1982
HIBANK SOUTH	UNION	AR	139	320263	O 1951	MCKAMIE PATTON	LAFAYETTE	AR	073	461088	OA 1940
HICKORY CREEK	MADISON	AR	087	320542	N 2001	MCKAMIE SOUTH	LAFAYETTE	AR	073	461119	ONA 1958
HIGH OCEAN	WASHINGTON	AR	143	012546	N 1985	MCKINNEY BAYOU	MILLER	AR	091	461522	OA 1955
HILLSBORO	UNION	AR	139	323394	OA 1930	MCLENDON BRANCH	COLUMBIA	AR	027	014364	OA 1991
HILLSBORO SOUTH	UNION	AR	139	323456	ONA 1954	MCNATT	NEVADA	AR	099	462684	O 1976
HOGG	UNION	AR	139	326743	OA 1979	MCNEIL EAST	COLUMBIA	AR	027	462762	O 1946
HOLLIS LAKE	CRAWFORD	AR	033	328324	N 1958	MEDLOCK	COLUMBIA	AR	027	465436	O 1965
HOLLIS LAKE	SEBASTIAN	AR	131	328324	N 1958	MERIWETHER LAKE	LAFAYETTE	AR	073	468598	OA 1957
HOLLY SPRINGS CHURCH	MILLER	AR	091	002121	OA 1980	MERIWETHER LAKE SOUTH	LAFAYETTE	AR	073	002180	O 1981
HOLMES CREEK	CLARK	AR	019	329161	ON 1952	MIDWAY	LAFAYETTE	AR	073	472745	OA 1942
HOLMES CREEK	UNION	AR	139	329161	ON 1952	MIDWAY EAST	LAFAYETTE	AR	073	472776	O 1958
HOOKE BRANCH	MILLER	AR	091	331110	OA 1974	MIDWAY WEST	LAFAYETTE	AR	073	473055	OA 1953
HORSEHEAD	COLUMBIA	AR	027	333222	OA 1952	MIKES CREEK	JOHNSON	AR	071	011803	N 1985
HORSEHEAD CREEK	COLUMBIA	AR	027	009788	OA 1985	MILL CREEK	UNION	AR	139	474357	OA 1962
HUNT	JOHNSON	AR	071	339392	N 1968	MINERAL SPRINGS	WASHINGTON	AR	143	476806	N 1986
HUNTSVILLE	MADISON	AR	087	340353	N 1976	MOCCASIN BAYOU	WILLER	AR	091	480318	OA 1961
HURRICANE CREEK	CRAWFORD	AR	033	340601	N 1981	MOHAWK	COLUMBIA	AR	027	480945	OA 1973
IRMA	LOGAN	AR	083	004410	N 1982	MOHAWK SW	COLUMBIA	AR	027	002184	OA 1981
IRON	LAFAYETTE	AR	099	348347	OA 1920	MORELAND	POPE	AR	115	484999	N 1954
IRONS	LAFAYETTE	AR	073	348378	O 1958	MORO BAY	CALHOUN	AR	013	485650	O 1969
JENNINGS	LAFAYETTE	AR	073	348832	O 1978	MT HOLLY	UNION	AR	139	490921	OA 1929
JERUSALEM	COLUMBIA	AR	027	357618	OA 1974	MT HOLLY EAST	UNION	AR	139	002191	OA 1981
JERUSALEM	CONWAY	AR	029	358238	N 1956	MT HOLLY NORTH	UNION	AR	139	490952	OA 1953
JERUSALEM EAST	POPE	AR	115	358238	N 1956	MT HOLLY WEST	COLUMBIA	AR	027	009109	O 1984
JETHRO	CONWAY	AR	029	012881	N 1989	MT NEBO	LOGAN	AR	083	491014	N 1959
JETHRO	CONWAY	AR	029	358641	N 1955	MT NEBO	YELL	AR	149	491014	N 1959
JETHRO	FRANKLIN	AR	047	358641	N 1955	MT PLEASANT	LAFAYETTE	AR	073	491107	O 1969
JONESVILLE	MILLER	AR	091	363781	O 1957	MT VERNON	COLUMBIA	AR	027	491324	ONA 1976
JUNCTION CITY	UNION	AR	139	366270	OA 1991	MT ZION	UNION	AR	139	491665	OA 1970
KELLY BAYOU	MILLER	AR	091	372836	OA 1943	MT ZION EAST	UNION	AR	139	491696	OA 1982
KEOUN CREEK	COLUMBIA	AR	027	006564	ONA 1982	MUD LAKE	CALHOUN	AR	013	492037	O 1959
KEOUN CREEK	LAFAYETTE	AR	073	006564	ONA 1982	NATIONS CREEK	COLUMBIA	AR	027	002195	O 1977
KERLIN	COLUMBIA	AR	027	376160	OA 1969	NATURAL DAM	CRAWFORD	AR	033	002196	N 1977
KIBLAH	LAFAYETTE	AR	073	377944	OA 1953	NEW HOPE	POPE	AR	115	504184	N 1961
KIBLAH	MILLER	AR	091	377944	OA 1953	NEW LONDON	UNION	AR	139	504339	OA 1942
KIBLER	CRAWFORD	AR	033	378006	N 1915	NEW LONDON NORTH	UNION	AR	139	504370	O 1950
KIBLER-WILLIAMS	CRAWFORD	AR	033	378068	N 1957	NEWELL	UNION	AR	139	506137	O 1977
KIBLER-WILLIAMS	FRANKLIN	AR	047	378068	N 1957	NICHOLS	NEVADA	AR	099	507556	O 1966
KIBLER-WILLIAMS	MILLER	AR	091	378068	N 1957	NICK SPRINGS	UNION	AR	139	507897	OA 1940
KIBLER-WILLIAMS	OUACHITA	AR	103	378068	N 1957	NICK SPRINGS EAST	UNION	AR	139	507928	OA 1956
KILGORE LODGE	COLUMBIA	AR	027	378502	O 1958	NICK SPRINGS WEST	UNION	AR	139	507959	OA 1950
KNOXVILLE	JOHNSON	AR	071	384509	N 1958	NORMAN LAKE	LAFAYETTE	AR	073	511863	O 1974
KNOXVILLE	LOGAN	AR	083	384509	N 1958	NORPHLET	UNION	AR	139	512277	O 1956
KNOXVILLE	POPE	AR	115	384509	N 1958	OAK GROVE	POPE	AR	115	516721	N 1975
KRAUSSE HILL	MILLER	AR	091	013886	O 1989	OBRIEN	OUACHITA	AR	103	518767	O 1972
KRESS CITY	LAFAYETTE	AR	073	387594	OA 1957	OGEMAW	OUACHITA	AR	103	520379	O 1967
KRESS CITY EAST	LAFAYETTE	AR	073	387625	O 1959	OLD HICKORY	CONWAY	AR	029	522890	N 1958
KRESS CITY SE	LAFAYETTE	AR	073	009616	OA 1983	OLD UNION	UNION	AR	139	523324	O 1961
KRESS CITY SOUTH	LAFAYETTE	AR	073	387656</							

Field Name	County Name	State Sub	Co Code	Field Code	Field Disc Type Year	Field Name	County Name	State Sub	Co Code	Field Code	Field Disc Type Year
BOUNDE CREEK	GLENN	CA10	021	083295	N 1956	ELWOOD	SANTA BARBARA	CA50	083	223135	OA 1928
BOUQUET CANYON	LOS ANGELES	CA50	037	083388	O 1958	ELWOOD	OFFSHORE-STATE	CA05	990	223135	OA 1935
BOWERBANK	KERN	CA10	029	084101	N 1942	ELWOOD SOUTH OFFSHORE	OFFSHORE-STATE	CA05	990	223166	OA 1966
BOYLE HEIGHTS	LOS ANGELES	CA90	037	085930	OA 1955	ENGLISH COLONY	KERN	CA10	029	225460	OA 1963
BREA-OLINDA	LOS ANGELES	CA90	037	089945	OA 1897	ESPERANZA	ORANGE	CA90	059	228258	OA 1956
BREA-OLINDA	ORANGE	CA90	059	089945	OA 1897	EUREKA CANYON	VENTURA	CA50	111	230025	OA 1882
BRENTWOOD	CONTRA COSTA	CA10	013	091123	ONA 1962	EVERGLADE	SUTTER	CA10	101	015612	N 1994
BRENTWOOD EAST	CONTRA COSTA	CA10	013	004816	N 1978	FAIRFIELD KNOLLS	YOLO	CA10	113	233754	N 1937
BUCKEYE	COLUSA	CA10	011	100005	N 1960	FILLMORE	VENTURA	CA50	111	240994	OA 1954
BUENA PARK EAST	ORANGE	CA90	059	004817	OA 1942	FIVE POINTS	FRESNO	CA10	019	243164	OA 1966
BUENA PARK WEST	ORANGE	CA90	059	004818	OA 1944	FLORIN	SACRAMENTO	CA10	067	246171	N 1977
BUENA VISTA	KERN	CA10	029	101059	ONA 1909	FOUR DEER	SANTA BARBARA	CA50	083	252465	OA 1947
BULLOCK BEND	YOLO	CA10	113	016256	N 1997	FREPOT	SACRAMENTO	CA10	067	257162	N 1952
BUNKER	SOLANO	CA10	095	103322	ONA 1960	FREMONT LANDING	SUTTER	CA10	101	257007	N 1976
BURREL	FRESNO	CA10	019	106267	OA 1943	FREMONT LANDING	YOLO	CA10	113	257007	N 1976
BURREL SE	FRESNO	CA10	019	106298	OA 1955	FRENCH CAMP	SAN JOAQUIN	CA10	077	257689	N 1967
BUTTE SINK	COLUSA	CA10	011	107662	N 1962	FRUITVALE	KERN	CA10	029	259146	OA 1928
BUTTE SINK	SUTTER	CA10	101	107662	N 1962	GAFFEY	LOS ANGELES	CA90	037	262674	OA 1955
BUTTE SLOUGH	COLUSA	CA10	011	107693	N 1955	GALT	SAN JOAQUIN	CA10	077	263759	N 1943
BUTTE SLOUGH	SUTTER	CA10	101	107693	N 1955	GARRISON CITY GAS	KERN	CA10	029	266549	N 1959
BUTTONWILLow	KERN	CA10	029	108096	N 1927	GAVIOTA	SANTA BARBARA	CA50	083	267944	N 1960
CACHE CREEK	YOLO	CA10	113	111291	N 1977	GAVIOTA OFFSHORE	OFFSHORE-STATE	CA05	990	267975	N 1960
CACHE SLOUGH	SOLANO	CA10	095	111477	N 1945	GILL RANCH	FRESNO	CA10	019	272572	ONA 1943
CAL CANAL	KERN	CA10	029	004830	ONA 1977	GILL RANCH	MADERA	CA10	039	272572	N 1943
CALDERS CORNER	KERN	CA10	029	004831	OA 1949	GLEN ANNIE	SANTA BARBARA	CA50	083	275564	N 1958
CALIENTE OFFSHORE	OFFSHORE-STATE	CA05	990	113306	N 1962	GOLETA	SANTA BARBARA	CA50	083	279238	OA 1927
CAMDEN	FRESNO	CA10	019	114546	OA 1951	GONYER ANTICLINE	KERN	CA10	029	279579	OA 1956
CANADA LARGA	VENTURA	CA50	111	116251	OA 1955	GOOSLOO	KERN	CA10	029	280881	OA 1952
CANAL	KERN	CA10	029	116530	ONA 1937	GRAND ISLAND	SACRAMENTO	CA10	067	284448	N 1960
CANFIELD RANCH	KERN	CA10	029	117274	OA 1938	GRAPEVINE TEJON	KERN	CA10	029	285806	OA 1970
CANOVA PARK	LOS ANGELES	CA90	037	117739	OA 1952	GRAYS BEND	SUTTER	CA10	101	004920	N 1980
CANTON CREEK	LOS ANGELES	CA50	037	117863	O 1957	GRAYS BEND	YOLO	CA10	113	004920	N 1980
CANTUA CREEK	FRESNO	CA10	019	004836	OA 1940	GREELEY	KERN	CA10	029	287810	OA 1936
CANTUA NUEVA	FRESNO	CA10	019	004837	O 1980	GREENS LAKE	YOLO	CA10	113	289329	N 1969
CAPITAN	SANTA BARBARA	CA50	083	118700	OA 1929	GREENWOOD	GLENN	CA10	021	289918	N 1977
CAPITAN OFFSHORE	OFFSHORE-STATE	CA05	990	004838	OA 1929	GREENWOOD SOUTH	GLENN	CA10	021	290166	N 1977
CAPITOLA PARK	KERN	CA10	029	118824	OA 1960	GRIMES	COLUSA	CA10	011	291592	N 1960
CAREAGA CANYON	SANTA BARBARA	CA50	083	119785	OA 1952	GRIMES	SUTTER	CA10	101	291592	N 1960
CARNEROS CREEK	KERN	CA10	029	120916	OA 1976	GRIMES WEST	COLUSA	CA10	011	291623	N 1960
CARPINTERIA OFFSHORE	OFFSHORE-STATE	CA05	990	121397	OA 1966	GRIZZLY BLUFF	HUMBOLDT	CA	023	017828	N 2004
CASCADE	LOS ANGELES	CA50	037	123629	OA 1954	GUADALUPE	SAN LUIS OBISPO	CA50	079	293530	OA 1948
CASMAIA	SANTA BARBARA	CA50	083	124125	OA 1904	GUADALUPE	SANTA BARBARA	CA50	083	293530	OA 1948
CASTAIC HILLS	LOS ANGELES	CA50	037	124435	OA 1951	GUIJARRAL HILLS	FRESNO	CA10	019	294119	OA 1948
CASTAIC JUNCTION	LOS ANGELES	CA50	037	124466	OA 1950	HALF MOON BAY	SAN MATEO	CA10	081	298631	OA 1886
CAT CANYON	SANTA BARBARA	CA50	083	125272	OA 1909	HANFORD	KINGS	CA10	031	302948	OA 1950
CATLETT	SUTTER	CA10	101	126280	N 1977	HARLAN RANCH	YOLO	CA10	113	004936	N 1980
CHAFFEE CANYON	VENTURA	CA50	111	130954	ON 1957	HARRIS CANYON NW	SANTA BARBARA	CA50	083	009611	O 1983
CHARLIE CANYON	LOS ANGELES	CA50	037	004846	OA 1958	HARTE	SAN JOAQUIN	CA10	077	308512	N 1975
CHENEY RANCH	FRESNO	CA10	019	135460	ON 1940	HARVESTER	KINGS	CA10	031	308962	N 1950
CHEVIOT HILLS	LOS ANGELES	CA90	037	137092	OA 1958	HASLEY CANYON	LOS ANGELES	CA50	037	309427	OA 1945
CHICO	BUTTE	CA10	007	138177	N 1944	HELM	FRESNO	CA10	019	315248	ONA 1941
CHICO-MARTINEZ	KERN	CA10	029	138239	O 1927	HOLLISTER	SAN BENITO	CA10	069	328355	ONA 1950
CHINO-SOQUEL	SAN BERNARDINO	CA90	071	139727	OA 1950	HOLSER	VENTURA	CA50	111	329285	OA 1942
CHOWHILLA	MADERA	CA10	039	141091	N 1934	HONKER	SOLANO	CA10	095	003624	N 1944
CHOWHILLA	MERCED	CA10	047	141091	N 1934	HONOR RANCHO	LOS ANGELES	CA50	037	330773	OA 1950
CIENAGA CANYON	KERN	CA10	029	142600	OA 1926	HOPPER CANYON	VENTURA	CA50	111	332013	OA 1887
CLARKSBURG	YOLO	CA10	113	145850	N 1963	HORSE MEADOWS	LOS ANGELES	CA90	037	333129	OA 1952
COAL OIL POINT OFFSHORE	OFFSHORE-STATE	CA05	990	150082	OA 1948	HOSPITAL NOSE	ALAMEDA	CA10	001	333935	N 1952
COALINGA	FRESNO	CA10	019	150144	OA 1887	HOWARD TOWNSITE	LOS ANGELES	CA90	037	335283	ONA 1947
COALINGA EAST EXTENSION	FRESNO	CA10	019	150175	OA 1938	HOWELLS POINT	YOLO	CA10	113	004944	N 1980
COLES LEVEE NORTH	KERN	CA10	029	152965	ONA 1938	HUASNA	SAN LUIS OBISPO	CA50	079	336168	O 1928
COLES LEVEE SOUTH	KERN	CA10	029	153027	ONA 1938	HUNTINGTON BEACH	ORANGE	CA90	059	340136	OA 1920
COLLEGE CITY	COLUSA	CA10	011	153399	N 1961	HUNTINGTON BEACH	OFFSHORE-STATE	CA05	990	340136	OA 1964
COLLEGEVILLE EAST	SAN JOAQUIN	CA10	077	004852	N 1978	HYPERION	LOS ANGELES	CA90	037	341865	OA 1944
COMANCHE POINT	KERN	CA10	029	155817	O 1947	INGLEWOOD	LOS ANGELES	CA90	037	346347	OA 1924
COMPTON LANDING	COLUSA	CA10	011	156499	N 1955	JACALITOS	FRESNO	CA10	019	352231	OA 1913
COMPTON LANDING SOUTH	COLUSA	CA10	011	156506	N 1976	JASMIN	KERN	CA10	029	355331	OA 1946
CONCEPTION OFFSHORE	OFFSHORE-STATE	CA05	990	156654	OA 1961	JASMIN WEST	KERN	CA10	029	355362	O 1959
CONCORD	CONTRA COSTA	CA10	013	156902	N 1962	JERRY SLOUGH	KERN	CA10	029	358207	OA 1956
CONEJO	VENTURA	CA50	111	157522	OA 1892	JESUS MARIA	SANTA BARBARA	CA50	083	358517	OA 1952
CONWAY RANCH	YOLO	CA10	113	158752	N 1972	KARNAK	SUTTER	CA10	101	369395	N 1976
CORNING	TEHAMA	CA10	103	162141	N 1944	KERN BLUFF	KERN	CA10	029	376339	OA 1944
CORNING SOUTH	TEHAMA	CA10	103	162172	N 1957	KERN FRONT	KERN	CA10	029	376370	OA 1925
COTATI	SONOMA	CA10	097	009578	N 1983	KERN RIVER	KERN	CA10	029	376401	ONA 1899
COYOTE EAST	ORANGE	CA90	059	167473	OA 1917	KERN SUMNER	KERN	CA10	029	376494	OA 1961
COYOTE WEST	LOS ANGELES	CA90	037	167535	OA 1909	KETTLEMAN CITY	KINGS	CA10	031	376769	OA 1971
COYOTE WEST	ORANGE	CA90	059	167535	OA 1909	KETTLEMAN DOME MIDDLE	KINGS	CA10	031	376773	OA 1931
CRISTIANITOS CREEK	ORANGE	CA90	059	170837	OA 1959	KETTLEMAN DOME NORTH	FRESNO	CA10	019	376804	OA 1928
CROSSROADS	YOLO	CA10	113	172170	N 1976	KETTLEMAN DOME NORTH	KINGS	CA10	031	376804	OA 1928
CUARTA OFFSHORE	OFFSHORE-STATE	CA05	990	173860	ONA 1959	KING CITY	MONTEREY	CA50	053	379370	OA 1959
CUYAMA CENTRAL	SANTA BARBARA	CA50	083	175968	OA 1951	KING ISLAND	SAN JOAQUIN	CA10	077	011460	N 1985
CUYAMA SOUTH	SANTA BARBARA	CA50	083	175999	ONA 1949	KIRBY HILL	SOLANO	CA10	095	381385	N 1945
CYMRIC	KERN	CA10	029	176271	ONA 1916	KIRBY HILL NORTH	SOLANO	CA10	095	381416	N 1953
DAVIS SE	SOLANO	CA10	095	182511	N 1965	KIRK	COLUSA	CA10	011	381509	N 1960
DAVIS SE	YOLO	CA10	113	182511	N 1965	KIRK	SUTTER	CA10	101	381509	N 1960
DEER CREEK	TULARE	CA10	107	185542	O 1953	KIRKWOOD	TEHAMA	CA10	103	381757	N 1958
DEER CREEK NORTH	TULARE	CA10	107	185573	O 1961	KNIGHTS LANDING	SUTTER	CA10	101	013143	N 1988
DEL VALLE	LOS ANGELES	CA50	037	186844	ONA 1940	KNIGHTS LANDING	YOLO	CA10	113	013143	N 1988
DEL VALLE	VENTURA	CA50	111	186844	ONA 1940	KNIGHTSEN	CONTRA COSTA	CA10	013	004945	N 1980
DENVERTON	SOLANO	CA10	095	188890	N 1948	KRAEMER	ORANGE	CA90	059	386757	OA 1918
DENVERTON CREEK	SOLANO	CA10	095	188921	N 1966	KRAEMER NE	ORANGE	CA90	059	004947	OA 1953
DEVILS DEN	KERN	CA10	029	189820	OA 1910	KRAEMER WEST	ORANGE	CA90	059	004946	OA 1956
DIXON	SOLANO	CA10	095	193998	N 1963	KREYENHAGEN	FRESNO	CA10	019	387718	O 1949
DIXON EAST	SOLANO	CA10	095	194044	N 1979	LA GOLETA	SANTA BARBARA	CA50	083	391270	N 1932
DOMINGUEZ	LOS ANGELES	CA90	037	196580	OA 1923	LA HONDA	SAN MATEO	CA10	081	391456	OA 1956
DRY SLOUGH	YOLO	CA10	113	203799	N 1978	LA MIRADA	LOS ANGELES	CA90	037	391735	OA 1945
DUDLEY RIDGE	KINGS	CA10	031	204641	N 1956	LAKESIDE	KERN	CA10	029	398741	OA 1959
DUFOR	YOLO	CA10	113	205024	N 1974	LAKESIDE SOUTH	KERN	CA10	029	398772	OA 1960
DUNNIGAN HILLS	YOLO	CA10	113	206935	N 1946	LANDSLIDE	KERN	CA10	029	009816	OA 1985
DURHAM	BUTTE	CA10	007	207493	N 1946	LAPWORTH	LOS ANGELES	CA90	037	004949	OA 1935
DUTCH SLOUGH	CONTRA COSTA	CA10	013	208361	N 1963	LARKIN WEST	GLENN	CA10	021	402399	N 1955
DYER CREEK	KERN	CA10	029	209059	O 1941	LAS CIENEGAS	LOS ANGELES	CA90	037	402957	OA 1960
EAGLE REST	KERN	CA10	029	004887	OA 1981	LAS LLAJAS	LOS ANGELES	CA50	037	403019	OA 1945
EAST ISLANDS	SAN JOAQUIN	CA10	077	004888	N 1981	LAS POSAS	VENTURA	CA50	111	403186	OA 1967
EDISON	KERN	CA10	029	214090	OA 1934	LAS VARAS CANYON	SANTA BARBARA	CA50	083	403236	ONA 1958
EDISON NE	KERN	CA10	029	004889	OA 1935	LATHROP	SAN JOAQUIN	CA10	077	403453	N 1961
EDNA	SAN LUIS OBISPO	CA50	079	214865	OA 1906	LATHROP SE	SAN JOAQUIN	CA10	077	403484	N 1967
EL RIO	VENTURA	CA50	111	217462	OA 1958	LAWNDALE	LOS ANGELES	CA90	037		

CALIFORNIA

Field Name	County Name	State Sub	Co Code	Field Code	Field Disc Type Year	Field Name	County Name	State Sub	Co Code	Field Code	Field Disc Type Year		
LIVERMORE	ALAMEDA	CA	001	420427	O 1967	PUTAH SINK	YOLO	CA	113	575618	N 1973		
LLANO SECO	BUTTE	CA	007	421063	N 1954	PYRAMID HILLS	KINGS	CA	031	576463	OA 1940		
LLANO SECO	GLENN	CA	021	421063	N 1954	QUINADO CANYON	MONTEREY	CA	053	579763	OA 1963		
LODI	SAN JOAQUIN	CA	077	422629	N 1943	RAILROAD GAP	KERN	CA	029	583399	OA 1964		
LODI AIRPORT	SAN JOAQUIN	CA	077	422632	N 1976	RAISIN CITY	FRESNO	CA	019	584081	OA 1941		
LODI SE	SAN JOAQUIN	CA	077	010520	N 1982	RAMONA	LOS ANGELES	CA	050	584980	OA 1943		
LOMPOC	SANTA BARBARA	CA	083	423838	OA 1903	RAMONA	VENTURA	CA	050	584980	OA 1943		
LONE STAR	COLUSA	CA	011	424799	N 1986	RAMONA NORTH	LOS ANGELES	CA	050	037	004960	OA 1946	
LONE TREE CREEK	SAN JOAQUIN	CA	077	004951	N 1977	RANCHO CAPAY	GLENN	CA	010	021	585724	N 1959	
LONG BEACH	LOS ANGELES	CA	037	425295	ONA 1921	RED BANK CREEK	TEHAMA	CA	103	589871	N 1964		
LONG BEACH AIRPORT	LOS ANGELES	CA	037	425301	ONA 1970	REFUGIO COVE	SANTA BARBARA	CA	083	593994	ONA 1946		
LONG CANYON	VENTURA	CA	050	111	425388	OA 1956	RICE CREEK	TEHAMA	CA	103	598567	N 1963	
LOPEZ CANYON	SAN LUIS OBISPO	CA	050	079	427062	O 1963	RICE CREEK EAST	TEHAMA	CA	103	004972	N 1978	
LOS ALAMOS	SANTA BARBARA	CA	083	427611	OA 1972	RICHFIELD	ORANGE	CA	059	599559	OA 1919		
LOS ANGELES CITY	LOS ANGELES	CA	037	427651	OA 1892	RINCON	VENTURA	CA	050	111	601698	OA 1927	
LOS ANGELES DOWNTOWN	LOS ANGELES	CA	037	427682	ONA 1964	RINCON	OFFSHORE-STATE	CA	050	990	601698	OA 1927	
LOS ANGELES EAST	LOS ANGELES	CA	037	427713	OA 1946	RINCON CREEK	VENTURA	CA	050	111	008611	OA 1982	
LOS LOBOS	KERN	CA	029	427837	ONA 1952	RIO BRAVO	KERN	CA	010	029	602504	ONA 1937	
LOS MEDANOS	CONTRA COSTA	CA	010	427868	N 1958	RIO JESUS	YOLO	CA	113	602578	N 1972		
LOS PADRES	KERN	CA	029	004952	OA 1980	RIO VIEJO	KERN	CA	029	602624	OA 1975		
LOST HILLS	KERN	CA	029	428333	OA 1910	RIO VISTA	CONTRA COSTA	CA	010	013	602628	N 1936	
LOST HILLS NW	KERN	CA	029	004953	OA 1953	RIO VISTA	SACRAMENTO	CA	010	067	602628	N 1936	
LYNCH CANYON	MONTEREY	CA	053	435806	OA 1962	RIO VISTA	SOLANO	CA	010	095	602628	N 1936	
LYON CANYON	LOS ANGELES	CA	037	436302	OA 1969	RIVER BREAK	CONTRA COSTA	CA	010	013	603775	N 1964	
MADISON	YOLO	CA	113	439969	N 1937	RIVER ISLAND	SACRAMENTO	CA	010	067	603806	N 1950	
MAHALA	RIVERSIDE	CA	090	441271	OA 1920	RIVER ISLAND	SAN JOAQUIN	CA	010	077	603806	N 1950	
MAHALA	SAN BERNARDINO	CA	090	441271	OA 1920	RIVERDALE	FRESNO	CA	010	019	603868	OA 1941	
MAINE PRAIRIE	SOLANO	CA	090	441581	N 1945	ROBBINS	SUTTER	CA	101	605551	N 1979		
MALTON-BLACK BUTTE	GLENN	CA	021	442705	N 1964	ROBERTS ISLAND	SAN JOAQUIN	CA	010	077	605923	N 1942	
MALTON-BLACK BUTTE	TEHAMA	CA	103	442705	N 1964	ROSE	KERN	CA	029	613146	O 2000		
MCCULLG	KERN	CA	029	457678	OA 1943	ROSECRANS	LOS ANGELES	CA	037	613456	ONA 1924		
MCCOOL RANCH	MONTEREY	CA	053	458236	O 1964	ROSECRANS EAST	LOS ANGELES	CA	037	004973	OA 1959		
MCDONALD ANTICLINE	KERN	CA	029	459298	OA 1945	ROSECRANS SOUTH	LOS ANGELES	CA	037	613487	OA 1940		
MCDONALD ISLAND	SAN JOAQUIN	CA	077	459290	N 1936	ROSEDALE	KERN	CA	029	613518	OA 1951		
MCKITTRICK	KERN	CA	029	461646	ONA 1887	ROSEDALE RANCH	KERN	CA	029	613611	OA 1945		
MCMULLIN RANCH	SAN JOAQUIN	CA	077	017461	N 1960	ROUND MOUNTAIN	KERN	CA	029	615688	OA 1927		
MEDORA LAKE	YOLO	CA	113	017829	N 2004	ROWLAND	LOS ANGELES	CA	037	616773	OA 1931		
MERRILL AVENUE	FRESNO	CA	019	013712	N 1989	RUSSELL RANCH	SAN LUIS OBISPO	CA	050	079	620099	OA 1948	
MERRILL AVENUE SE	FRESNO	CA	019	017157	N 1992	RUSSELL RANCH	SANTA BARBARA	CA	083	620099	OA 1948		
MERRITT	YOLO	CA	113	469057	N 1974	RYER ISLAND	SOLANO	CA	010	095	621518	N 1967	
MERRITT ISLAND	SACRAMENTO	CA	067	469063	N 1966	RYER ISLAND	OFFSHORE-STATE	CA	050	990	621518	N 1967	
MERRITT ISLAND	YOLO	CA	113	469063	N 1966	SACRAMENTO AIRPORT	SACRAMENTO	CA	010	067	623465	N 1973	
MESA	SANTA BARBARA	CA	083	469559	OA 1929	SACRAMENTO AIRPORT	SUTTER	CA	101	623465	N 1973		
MIDWAY-SUNSET	KERN	CA	029	473024	OA 1901	SACRAMENTO AIRPORT	YOLO	CA	113	623465	N 1973		
MIDWAY-SUNSET	SAN LUIS OBISPO	CA	050	079	473024	OA 1901	SACRAMENTO BYPASS	YOLO	CA	113	623480	N 1961	
MILLAR	SOLANO	CA	090	474450	N 1944	SALT LAKE	LOS ANGELES	CA	037	626735	OA 1902		
MILLAR	YOLO	CA	113	474450	N 1946	SALT LAKE SOUTH	LOS ANGELES	CA	037	626766	OA 1970		
MINT ROAD	MERCED	CA	047	015404	N 1995	SAN ARDO	MONTEREY	CA	050	053	628037	OA 1947	
MISSION	LOS ANGELES	CA	037	478449	OA 1953	SAN CLEMENTE	ORANGE	CA	059	628223	OA 1954		
MOFFAT RANCH	MADERA	CA	039	480690	N 1943	SAN EMIDIO NOSE	KERN	CA	029	628440	OA 1958		
MOLINO OFFSHORE	OFFSHORE-STATE	CA	050	990	481155	N 1962	SAN EMIGDIO	KERN	CA	029	628471	O 1948	
MONROE SWELL	MONTEREY	CA	053	482085	OA 1949	SAN EMIGDIO CREEK	KERN	CA	029	628502	OA 1967		
MONTALVO WEST	VENTURA	CA	050	111	482426	ONA 1947	SAN JOAQUIN	FRESNO	CA	010	019	628657	OA 1947
MONTALVO WEST	OFFSHORE-STATE	CA	050	990	482426	ONA 1947	SAN JOAQUIN NW	FRESNO	CA	010	019	628688	N 1965
MONTEBELLO	LOS ANGELES	CA	037	482643	OA 1917	SAN MIGUELITO	VENTURA	CA	050	111	628998	OA 1931	
MONUMENT JUNCTION	KERN	CA	029	014528	O 1989	SAN VICENTE	LOS ANGELES	CA	037	629319	OA 1968		
MOODY GULCH	SANTA CLARA	CA	085	004954	OA 1878	SAND MOUND SLOUGH	CONTRA COSTA	CA	010	037	630497	N 1981	
MOON BEND	COLUSA	CA	011	483387	N 1954	SANSINENA	LOS ANGELES	CA	037	632284	OA 1898		
MOON BEND	SUTTER	CA	101	483387	N 1954	SANTA CLARA AVENUE	VENTURA	CA	050	111	632611	OA 1972	
MOORPARK	VENTURA	CA	050	111	484162	O 1955	SANTA FE SPRINGS	LOS ANGELES	CA	037	632873	ONA 1919	
MOORPARK WEST	VENTURA	CA	050	111	484175	OA 1976	SANTA MARIA VALLEY	SANTA BARBARA	CA	083	632935	OA 1934	
MORALES CANYON	SAN LUIS OBISPO	CA	050	079	484410	OA 1950	SANTA PAULA	VENTURA	CA	050	111	004975	OA 1861
MOUNT POSO	KERN	CA	029	489184	OA 1923	SANTA SUSANA	VENTURA	CA	050	111	633121	OA 1963	
MOUNTAIN VIEW	KERN	CA	029	489432	OA 1933	SARGENT	SANTA CLARA	CA	050	085	634268	OA 1886	
MULLIGAN HILL	CONTRA COSTA	CA	010	013	493618	N 1961	SATICOY	VENTURA	CA	050	111	634888	OA 1955
NAPLES OFFSHORE	OFFSHORE-STATE	CA	050	990	498704	N 1960	SAUGUS	LOS ANGELES	CA	037	635322	OA 1957	
NEWGATE	LOS ANGELES	CA	037	506156	OA 1970	SAWTELLE	LOS ANGELES	CA	037	636066	OA 1965		
NEWHALL	LOS ANGELES	CA	037	004955	OA 1876	SAXON	YOLO	CA	113	636314	N 1968		
NEWHALL-POTRERO	LOS ANGELES	CA	037	506168	OA 1937	SCHOHR RANCH	BUTTE	CA	010	007	638833	N 1957	
NEWPORT	ORANGE	CA	059	506540	OA 1925	SEAL BEACH	LOS ANGELES	CA	037	641383	ONA 1924		
NEWPORT WEST	ORANGE	CA	059	506695	ONA 1923	SEAL BEACH	ORANGE	CA	059	641383	ONA 1924		
NEWPORT WEST OFFSHORE	OFFSHORE-STATE	CA	050	990	506726	OA 1953	SEMITROPIC	KERN	CA	029	644235	ONA 1935	
NICOLAUS	SUTTER	CA	101	508114	N 1961	SEMITROPIC NW	KERN	CA	029	644266	N 1961		
OAK CANYON	LOS ANGELES	CA	037	516659	OA 1941	SESP	VENTURA	CA	050	111	004976	OA 1869	
OAK PARK	VENTURA	CA	050	111	516969	OA 1969	SEVENTH STANDARD	KERN	CA	029	645630	OA 1966	
OAKLEY	CONTRA COSTA	CA	010	013	517682	N 1962	SHAFTER	KERN	CA	029	646979	OA 1941	
OAKLEY SOUTH	CONTRA COSTA	CA	010	013	517756	N 1972	SHAFTER NORTH	KERN	CA	029	011583	OA 1983	
OAKRIDGE	VENTURA	CA	050	111	517930	OA 1952	SHAFTER SE	KERN	CA	029	004978	N 1954	
OAKVIEW	VENTURA	CA	050	111	517155	O 1955	SHALE FLATS	KERN	CA	029	647227	N 1960	
OAT MOUNTAIN	LOS ANGELES	CA	037	518395	OA 1946	SHALE POINT	KERN	CA	029	647258	N 1956		
OIL CREEK	SAN MATEO	CA	081	520875	OA 1955	SHERMAN	LOS ANGELES	CA	037	651257	OA 1965		
OJAI	VENTURA	CA	050	111	521154	OA 1885	SHERMAN ISLAND	CONTRA COSTA	CA	010	013	651350	N 1970
OLIVE	ORANGE	CA	059	523789	OA 1953	SHERMAN ISLAND	SACRAMENTO	CA	010	067	651350	N 1965	
ORCUTT	SANTA BARBARA	CA	083	527517	OA 1901	SHERMAN ISLAND	SOLANO	CA	010	095	651350	N 1970	
ORD BEND	GLENN	CA	021	527579	N 1943	SHIELLS CANYON	VENTURA	CA	050	111	652032	OA 1911	
ORLAND	GLENN	CA	021	528168	N 1975	SIMI	VENTURA	CA	050	111	656837	ONA 1912	
OXNARD	VENTURA	CA	050	111	532725	OA 1937	SISQUOC RANCH	SANTA BARBARA	CA	083	004979	O 1980	
PACOIMA	LOS ANGELES	CA	037	523779	ONA 1974	SNODGRASS SLOUGH	SACRAMENTO	CA	010	067	015043	N 1990	
PALOMA	KERN	CA	029	537446	ONA 1934	SOMIS	VENTURA	CA	050	111	665463	OA 1955	
PARIS VALLEY	MONTEREY	CA	053	541073	O 1948	SOUTH MOUNTAIN	VENTURA	CA	050	111	666734	OA 1916	
PEACE VALLEY	SUTTER	CA	101	545615	N 1977	STEGEMAN	COLUSA	CA	010	011	679103	N 1976	
PERKINS LAKE	BUTTE	CA	010	007	550397	N 1955	STOCKDALE	KERN	CA	029	681258	OA 1962	
PETALUMA	SONOMA	CA	090	551916	ONA 1948	STOCKTON	SAN JOAQUIN	CA	077	681568	N 1983		
PETROLIA	HUMBOLDT	CA	023	552607	OA 1953	STONE LAKE	SACRAMENTO	CA	010	067	681992	N 1974	
PIERCE ROAD	SUTTER	CA	101	01353									

COLORADO

Field Name	County Name	State Sub	Co Code	Field Code	Field Disc Type Year	Field Name	County Name	State Sub	Co Code	Field Code	Field Disc Type Year
BLUE CLOUD	RIO BLANCO	CO	103	075017	N 1974	CARETAKER	WELD	CO	123	013580	ONA 1989
BLUE GRAVEL	MOFFAT	CO	081	075219	N 1968	CARIBOU	WASHINGTON	CO	121	119971	O 1968
BLUE SKY	MOFFAT	CO	081	016183	N 1996	CARLSTROM	JACKSON	CO	057	120290	OA 1972
BLUEBELL	WELD	CO	123	075994	OA 1975	CAROUSEL	LOGAN	CO	075	005430	OA 1981
BLUEBELL SOUTH	WELD	CO	123	011914	O 1986	CARTWHEEL	ADAMS	CO	001	122960	O 1973
BLUEBIRD	ELBERT	CO	039	080055	O 1985	CASEMENT	LOGAN	CO	075	123722	N 1953
BLUEBIRD	LINCOLN	CO	073	080055	O 1985	CASINO	WASHINGTON	CO	121	124032	OA 1968
BLUEJAY	WASHINGTON	CO	121	075452	OA 1974	CASTLE	GARFIELD	CO	045	124745	N 1957
BOBCAT	WASHINGTON	CO	121	077405	OA 1954	CASTLE PEAK	CHEYENNE	CO	017	125024	OA 1987
BOBCAT WEST	WASHINGTON	CO	121	077436	OA 1956	CATHEDRAL	RIO BLANCO	CO	103	126140	ONA 1960
BOLOERO	LINCOLN	CO	073	009693	OA 1984	CAULDRON	LOGAN	CO	075	005431	OA 1981
BOMBING RANGE	ARAPAHOE	CO	005	079389	N 1971	CAVALRY	KIOWA	CO	061	126729	OA 1968
BONANZA	LOGAN	CO	075	079668	ON 1964	CAYUSE	LOGAN	CO	075	127132	O 1966
BONANZA NORTH	LOGAN	CO	075	013543	OA 1989	CEDAR BENCH	GARFIELD	CO	045	014206	N 1991
BONEYARD	ADAMS	CO	001	010676	OA 1984	CEDAR CREEK	LOGAN	CO	075	127745	OA 1954
BONHAM	LOGAN	CO	075	080040	O 1953	CEDAR CREEK NORTH	LOGAN	CO	075	127776	O 1955
BONITO	LOGAN	CO	075	080117	N 1963	CEDAR VALLEY	WELD	CO	123	128272	O 1993
BONNY	YUMA	CO	125	005419	N 1978	CENTENNIAL	WASHINGTON	CO	121	129202	O 1959
BOOM	WASHINGTON	CO	121	010891	OA 1985	CENTER PIVOT	WELD	CO	123	013581	OA 1989
BOONDOCKS	RIO BLANCO	CO	103	002003	N 1977	CHALICE	ARAPAHOE	CO	005	003722	N 1981
BOOT HILL	MORGAN	CO	087	002004	O 1954	CHAMPION	LOGAN	CO	075	131698	O 1997
BOOTJACK	ADAMS	CO	001	081509	ON 1973	CHANCE	WASHINGTON	CO	121	131915	O 1983
BORDER	WELD	CO	123	081838	ONA 1959	CHANNEL	LOGAN	CO	075	132610	O 1975
BOREAS	WELD	CO	123	013194	OA 1988	CHANNING	PROWERS	CO	099	132690	N 1984
BOULDER	BOULDER	CO	013	083109	O 1901	CHAPARRAL	MORGAN	CO	087	132814	ON 1967
BOULDER VALLEY	BOULDER	CO	013	000101	ONA 1979	CHAPPEL	SEDGWICK	CO	115	133372	N 1952
BOUNTY	WELD	CO	123	083357	OA 1963	CHESS	LOGAN	CO	075	136441	OA 1960
BOW	MORGAN	CO	087	083760	ONA 1959	CHEYENNE WELLS	CHEYENNE	CO	017	137650	OA 1968
BOWL	LOGAN	CO	075	010298	O 1985	CHIEFTAIN	ADAMS	CO	001	138445	ONA 1973
BOWSTRING	MORGAN	CO	087	084783	O 1971	CHILENO	WASHINGTON	CO	121	138735	N 1971
BOX ELDER CREEK	ADAMS	CO	001	084940	N 1974	CHIMNEY CANYON	LOGAN	CO	075	139293	OA 1968
BOX ELDER CREEK	DENVER	CO	031	084940	N 1974	CHINOOK	ARAPAHOE	CO	005	139758	ONA 1976
BOXER	MORGAN	CO	087	085217	ON 1965	CHIPETA	MONTEZUMA	CO	083	139773	O 1974
BOYERO	LINCOLN	CO	073	005420	O 1981	CHIVINGTON	KIOWA	CO	061	140370	O 1985
BRACEWELL	WELD	CO	123	003779	ONA 1981	CHROMO	ARCHULETA	CO	007	142021	OA 1930
BRADBURY	ELBERT	CO	039	086752	O 1955	CHUCKWAGON	LOGAN	CO	075	142083	N 1966
BRAID	WASHINGTON	CO	121	088040	O 1977	CIMARRON	WASHINGTON	CO	121	142610	O 1967
BRANDING IRON	LOGAN	CO	075	014200	O 1991	CINCH	WELD	CO	123	142734	O 1969
BRANDON	KIOWA	CO	061	088705	ONA 1959	CINDER BUTTES	LA PLATA	CO	067	142777	N 1966
BRAVE	ARAPAHOE	CO	005	089511	OA 1981	CIRCLE	LOGAN	CO	075	011934	O 1986
BRAVO	LOGAN	CO	075	089542	O 1962	CLARKS LAKE	LARIMER	CO	069	014211	OA 1944
BRIDLE	GARFIELD	CO	045	091788	N 1976	CLAY BASKET	WELD	CO	123	012496	OA 1987
BRIDLE	MESA	CO	077	091788	N 1976	CLAY CREEK	PROWERS	CO	099	146563	O 1981
BRIGGS DALE	WELD	CO	123	013827	N 1990	CLEAR VIEW	LAS ANIMAS	CO	071	017200	N 1988
BRISTLE	MORGAN	CO	087	009539	O 1981	CLIFF	LOGAN	CO	075	148485	OA 1955
BRITANNIA	ADAMS	CO	001	005422	OA 1980	CLIFFORD	LINCOLN	CO	073	148516	OA 1982
BRITNEY	MORGAN	CO	087	011920	OA 1986	CLOVERLEAF	LOGAN	CO	075	149291	ON 1968
BROKEN BOW	CHEYENNE	CO	017	093617	O 1977	CLYDE	PROWERS	CO	099	149374	ON 1978
BROKEN FORK	WASHINGTON	CO	121	005423	O 1983	CLYDE NORTH	PROWERS	CO	099	149446	O 1980
BROKER	MORGAN	CO	087	008854	N 1984	COACHMAN	ELBERT	CO	039	005435	O 1981
BROMLEY	ADAMS	CO	001	005425	OA 1980	COAL BASIN	GUNNISON	CO	051	005436	N 1981
BRONCO	LOGAN	CO	075	093727	N 1961	COAL CREEK	WELD	CO	123	149927	O 1983
BRONCO FLATS	MESA	CO	077	000140	N 1979	COAL GULCH	MESA	CO	077	149989	N 1966
BROOK	ADAMS	CO	001	094037	O 1997	COALBANK CREEK	WELD	CO	123	005437	O 1982
BRULE	LOGAN	CO	075	013828	O 1990	COALMONT	JACKSON	CO	057	150189	OA 1973
BRUN	BACA	CO	009	012919	N 1984	COBB LAKE	LARIMER	CO	069	005438	O 1981
BRUSH CREEK	MESA	CO	077	097602	N 1985	COCKLEBUR DRAW	SAN MIGUEL	CO	113	016182	N 1993
BUCK	ARAPAHOE	CO	005	002588	O 1983	CODY	WASHINGTON	CO	121	150981	O 1963
BUCK PEAK	MOFFAT	CO	081	099695	ON 1956	COLE	MORGAN	CO	087	152314	N 1985
BUCKAROO	WASHINGTON	CO	121	099881	O 1964	COLLINS RANCH	CHEYENNE	CO	017	002685	O 1992
BUCKBOARD	YUMA	CO	125	099988	N 1977	COLOROW GULCH	RIO BLANCO	CO	103	154801	N 1978
BUCKEYE	LOGAN	CO	075	100005	O 1972	COLT	KIOWA	CO	061	154918	N 1956
BUCKHORN	ADAMS	CO	001	100315	N 1980	COLUMBINE	LOGAN	CO	075	155259	N 1955
BUCKINGHAM	WELD	CO	123	100377	OA 1950	COMANCHE	PROWERS	CO	099	155631	O 1964
BUCKINGHAM WEST	WELD	CO	123	100408	O 1955	COMANCHE CREEK	ELBERT	CO	039	155693	ONA 1970
BUCKSKIN	ADAMS	CO	001	100563	N 1960	CONCHO	WASHINGTON	CO	121	156716	O 1966
BUCKSKIN EAST	ADAMS	CO	001	009545	N 1977	CONE	WASHINGTON	CO	121	157429	O 1958
BUD	MORGAN	CO	087	100687	OA 1985	CONESTOGA	ELBERT	CO	039	005439	O 1982
BUFFALO	WASHINGTON	CO	121	101276	OA 1954	COOKIE JAR	ARAPAHOE	CO	005	016272	O 1994
BUFFALO CREEK	PROWERS	CO	099	101369	O 1979	COON CREEK	LINCOLN	CO	073	159475	O 1984
BUFFALO GRASS	YUMA	CO	125	014178	N 1991	COON HOLLOW	MESA	CO	077	159630	N 1958
BUFFALO SLOUGH	WASHINGTON	CO	121	101617	ON 1957	COPE	WASHINGTON	CO	121	160343	OA 1962
BUGLE	ADAMS	CO	001	102099	ONA 1974	CORAL	WASHINGTON	CO	121	160746	OA 1959
BULL FORK	GARFIELD	CO	045	016255	N 1996	CORRAL CREEK	RIO BLANCO	CO	103	162699	N 1978
BULL MOUNTAIN	ROUTT	CO	107	005426	OA 1981	COTTON VALLEY	WELD	CO	123	164156	ON 1955
BULLSEYE	WASHINGTON	CO	121	102819	N 1973	COTTONWOOD	LOGAN	CO	075	164249	OA 1954
BULLWACKER	WASHINGTON	CO	121	102573	OA 1977	COTTONWOOD SOUTH	LOGAN	CO	075	164435	ONA 1955
BUNTING	MORGAN	CO	087	103508	O 1986	COUGAR	ADAMS	CO	001	164700	N 1970
BURR	MORGAN	CO	087	106174	O 1956	COUNCIL	YUMA	CO	125	016275	N 1993
BUSCADERO	KIOWA	CO	061	106810	ON 1977	COUNTY LINE	WELD	CO	123	165272	OA 1981
BUSY BEE	ADAMS	CO	001	107197	OA 1955	COWBOY	KIOWA	CO	061	166233	O 1977
BUTLER CREEK	JACKSON	CO	057	107414	ON 1974	COYOTE	LOGAN	CO	075	167349	N 1955
BUZZARD	MESA	CO	077	108282	N 1958	COYOTE WASH	MESA	CO	077	167532	N 1982
BUZZARD CREEK	MESA	CO	077	108313	N 1955	CRACKERJACK	MORGAN	CO	087	167943	O 1976
BYERS	ARAPAHOE	CO	005	108895	OA 1970	CRAIG	MOFFAT	CO	081	168047	N 1932
CABALLERO	WASHINGTON	CO	121	110733	OA 1971	CRAIG NORTH	MOFFAT	CO	081	168140	N 1956
CABALLO	LOGAN	CO	075	110746	N 1978	CRAIG RANCH	LINCOLN	CO	073	005118	O 1994
CABIN CREEK	ADAMS	CO	001	111012	O 1955	CRAIG SOUTH	MOFFAT	CO	081	016277	O 1986
CABLE	WELD	CO	123	111105	OA 1982	CRAWFORD	DELTA	CO	029	168884	O 1979
CACHE	MONTEZUMA	CO	083	111260	ON 1964	CRAZY HORSE	WELD	CO	123	009719	ONA 1984
CACTUS	MORGAN	CO	087	111508	O 1961	CREST	WELD	CO	123	170093	O 1980
CADDOA	BENT	CO	011	111756	N 1962	CRICKET	MORGAN	CO	087	017202	OA 2000
CAHONE	MONTEZUMA	CO	083	010313	OA 1985	CRIST	SEDGWICK	CO	115	170806	N 1956
CALEDONIA	ELBERT	CO	039	112965	OA 1981	CROW	WELD	CO	123	172511	OA 1956
CALF CANYON	GARFIELD	CO	045	007036	N 1972	CROW CREEK	WELD	CO	123	009722	OA 1984
CALHOUN	WASHINGTON	CO	121	113089	OA 1964	CRYSTAL	WELD	CO	123	173441	O 1969
CALICO	WELD	CO	123	113300	N 1972	CURTIS	ROUTT	CO	107	174945	OA 1958
CALIFORNIA PARK	ROUTT	CO	107	005428	ON 1983	CUTLASS	WELD	CO	123	175782	N 1969
CALUMET	WELD	CO	123	113926	O 1980	CYPRESS	ELBERT	CO	039	176333	O 1982
CAMEO	MESA	CO	077	114639	N 1961	DAGGER	ARAPAHOE	CO	005	015600	O 1995
CAMINO	LOGAN	CO	075	114918	OA 1965	DAILEY	LOGAN	CO	075	178512	N 1957
CAMINO	WELD	CO	123	114918	OA 1965	DALE	LOGAN	CO	075	178698	OA 1952
CAMP CREEK	WASHINGTON	CO	121	115042	OA 1955	DALE NORTH	LOGAN	CO	075	178791	O 1954
CAMP CREEK WEST	WASHINGTON	CO	121	010315	O 1985	DANCE	ADAMS	CO	001	179876	ONA 1969
CAMP GULCH	MESA	CO	077	012340	N 1983	DANCE SOUTH	ADAMS	CO	001	179890	OA 1977
CAMPANA	ADAMS	CO	001	115476	ONA 1971	DANDY	ARAPAHOE	CO	005	179923	OA 1976
CAMPO	BACA	CO	009	115765	OA 1983	DANFORTH HILLS	MOFFAT	CO	081	180000	OA 1954
CANADIAN RIVER	JACKSON	CO	057	116437	ON 1956	DANFORTH HILLS NORTH	MOFFAT	CO	081	180031	OA 1958
CANAL	MORGAN	CO	087	116530	N 1959	DANSKIN	ADAMS	CO	001	017201	1999
CANNON	ADAMS	CO	001	117553	O 1976	DAPPER	WASHINGTON	CO	121	000113	N 1978
CANTINA	WASHINGTON	CO	121	117801	ON 1969	DARBY CREEK	LOGAN	CO	075	180496	ON 1955
CANTLE	WELD	CO	123	005429	N 1975	DART	WASHINGTON	CO	121	181240	OA 1969
CARBONERA	GARFIELD	CO	045	119537	N 1957	DE BEQUE	MESA	CO	077	183496	N 1902

Field Name	County Name	State Sub	Co Code	Field Code	Field Disc Type Year	Field Name	County Name	State Sub	Co Code	Field Code	Field Disc Type Year
DE NOVA	WASHINGTON	CO	121	183727	OA 1956	FORD	LOGAN	CO	075	248280	O 1965
DEADEYE	ARAPAHOE	CO	005	184086	ON 1976	FORGE	MORGAN	CO	087	249086	O 1960
DEADEYE	ELBERT	CO	039	184086	ON 1976	FORT COLLINS	LARIMER	CO	069	250047	OA 1924
DEADMAN	MOFFAT	CO	081	013207	N 1988	FORT MORGAN	MORGAN	CO	087	250574	N 1954
DEALER	WASHINGTON	CO	121	005442	O 1980	FORTIFICATION CREEK	MOFFAT	CO	081	251690	N 1990
DEARFIELD	WELD	CO	123	005443	ONA 1981	FORTUNA	BACA	CO	009	002084	OA 1966
DEEP POCKETS	ARAPAHOE	CO	005	015601	O 1995	FOSTON	WELD	CO	123	005466	N 1980
DEER TRAIL	ADAMS	CO	001	185883	N 1960	FOSTON SW	WELD	CO	123	014755	OA 1992
DEL NORTE	RIO GRANDE	CO	105	010365	O 1985	FOUNDATION CREEK	GARFIELD	CO	045	252330	N 1973
DELANEY BUTTE	JACKSON	CO	057	002052	ON 1977	FOUNDATION CREEK	RIO BLANCO	CO	103	252330	N 1973
DESERT CANYON	MONTEZUMA	CO	083	189479	O 1959	FOUR MILE CREEK	MOFFAT	CO	081	252651	N 1958
DESPERADO	MORGAN	CO	087	008690	OA 1989	FOX FIELD	MORGAN	CO	087	016298	O 1996
DIABLO	WELD	CO	123	190681	N 1989	FRANKS	LOGAN	CO	075	255364	OA 1990
DIKE	MORGAN	CO	087	191952	N 1958	FRASCO	LOGAN	CO	075	255705	OA 1954
DIKE MOUNTAIN	HUERFANO	CO	055	016286	N 1994	FREMONT BUTTE	WASHINGTON	CO	121	257565	O 1957
DILL GULCH	ROUTT	CO	107	192026	OA 1974	FRENCHMAN CREEK	LOGAN	CO	075	257906	N 1952
DINO	CHEYENNE	CO	017	014221	O 1991	FRENCHMAN CREEK SOUTH	LOGAN	CO	075	009750	N 1984
DINOSAUR	MOFFAT	CO	081	193140	O 1977	FRIDAY	ADAMS	CO	001	258151	OA 1988
DIPPER GAP	LOGAN	CO	075	193254	N 1959	FRINGE	WELD	CO	123	258371	O 1957
DITCH	MORGAN	CO	087	193440	O 1960	FRONTERA	CHEYENNE	CO	017	012168	OA 1987
DIVIDE	LOGAN	CO	075	193471	OA 1952	FRONTIER	LOGAN	CO	075	258960	OA 1971
DIVIDE CREEK	GARFIELD	CO	045	193533	N 1956	FRUITA	MESA	CO	077	259068	N 1961
DIVIDE CREEK	MESA	CO	077	193533	N 1956	FULL HOUSE	ADAMS	CO	001	005468	OA 1981
DOHERTY	DENVER	CO	031	195712	N 1957	FULL MOON	CHEYENNE	CO	017	009751	O 1997
DOLLEY	WELD	CO	123	014222	OA 1991	FURY	WELD	CO	123	260929	ON 1970
DOODLEBUG	LOGAN	CO	075	011940	O 1986	GALETON	WELD	CO	123	009754	ONA 1984
DORADO	WASHINGTON	CO	121	197758	O 1964	GALL	WASHINGTON	CO	121	013220	OA 1988
DOUBLE EAGLE	ADAMS	CO	001	199261	ONA 1973	GAMBLER	ADAMS	CO	001	003367	N 1981
DOUBLE TAKE	LINCOLN	CO	073	011941	O 1986	GAMBREL	ADAMS	CO	001	005469	N 1981
DOUBLETREE	ARAPAHOE	CO	005	199599	ONA 1973	GAMBREL	ARAPAHOE	CO	005	005469	N 1981
DOUBLETREE	ELBERT	CO	039	199599	ONA 1973	GARCIA	LAS ANIMAS	CO	071	264782	N 1896
DOUGLAS CREEK	RIO BLANCO	CO	103	199897	N 1943	GARDNER	HUERFANO	CO	055	265557	ON 1973
DOUGLAS CREEK NORTH	RIO BLANCO	CO	103	199928	ONA 1956	GARMESA	GARFIELD	CO	045	265960	N 1925
DOUGLAS CREEK SOUTH	RIO BLANCO	CO	103	199959	N 1963	GARNET	LOGAN	CO	075	266084	O 1959
DOUGLAS CREEK WEST	RIO BLANCO	CO	103	199990	N 1953	GARY	MORGAN	CO	087	266983	OA 1953
DOUGLAS LAKE	LARIMER	CO	069	005447	OA 1980	GARY NORTH	MORGAN	CO	087	267014	ONA 1954
DOUGLAS PASS	GARFIELD	CO	045	002062	N 1977	GARY SOUTH	MORGAN	CO	087	267045	O 1955
DOVE CREEK	MONTEZUMA	CO	083	200455	N 1948	GARY WEST	MORGAN	CO	087	267076	OA 1954
DRAGON TRAIL	RIO BLANCO	CO	103	201835	N 1959	GASAWAY	GARFIELD	CO	045	267355	N 1990
DRAGON TRAIL NORTH	RIO BLANCO	CO	103	201866	N 1961	GASLIGHT	LOGAN	CO	075	002093	N 1977
DRAGON	ARAPAHOE	CO	005	201928	ONA 1971	GAZELLE	ARAPAHOE	CO	005	005471	N 1980
DRIFTER	WELD	CO	123	202656	O 1977	GEMINI	WELD	CO	123	012366	OA 1987
DRY CREEK	ROUTT	CO	107	203602	N 1980	GILLIAM DRAW	RIO BLANCO	CO	103	273037	N 1956
DRY FORK	GARFIELD	CO	045	203633	N 1980	GILSONITE DRAW	RIO BLANCO	CO	103	009757	O 1983
DRY GULCH	ADAMS	CO	001	001038	O 1980	GINGHAM	WASHINGTON	CO	121	002949	O 1977
DUCK CREEK	RIO BLANCO	CO	103	204486	O 1981	GOAT HILL	LOGAN	CO	075	277595	O 1956
DUGOUT	WASHINGTON	CO	121	205133	O 1976	GOLDEN SPIKE	CHEYENNE	CO	017	278556	OA 1969
DUKE	YUMA	CO	125	205199	N 1978	GOODMAN POINT	MONTEZUMA	CO	083	280106	OA 1960
DULL KNIFE	ELBERT	CO	039	205416	O 1970	GOODRICH	MORGAN	CO	087	280261	O 1951
DUNE RIDGE	LOGAN	CO	075	206315	OA 1954	GOOSE	MORGAN	CO	087	009605	ONA 1983
DUNKLEY	ROUTT	CO	107	206656	N 1956	GOPHER	CHEYENNE	CO	017	000337	O 1982
DUST BOWL	CHEYENNE	CO	017	208082	O 1982	GOSS MOHAWK	MORGAN	CO	087	013864	OA 1990
DUST BOWL NORTH	CHEYENNE	CO	017	000273	N 1998	GRAIL	WELD	CO	123	283997	OA 1957
DUST DEVIL	KIOWA	CO	061	013211	N 1988	GRAND MESA	MESA	CO	077	284555	N 1958
EAGLE	ARAPAHOE	CO	005	210370	ON 1974	GRAND SLAM	GARFIELD	CO	045	015125	N 1992
EAST PRONG	WASHINGTON	CO	121	005448	O 1957	GRAND VALLEY	GARFIELD	CO	045	284772	N 1985
EASTWARD	YUMA	CO	125	212292	O 1965	GRANDE	LAS ANIMAS	CO	071	000268	N 1998
EATON	WELD	CO	123	212385	OA 1982	GRANDE WEST	LAS ANIMAS	CO	071	000270	N 1998
ECHO CANYON	MORGAN	CO	087	212726	ON 1970	GRANNY	WELD	CO	123	000348	N 1981
ECKLEY	YUMA	CO	125	213045	N 1977	GRASSY CREEK	ROUTT	CO	107	286043	OA 1959
EGNAR	SAN MIGUEL	CO	113	215772	N 1960	GRAVEL	MORGAN	CO	087	010442	O 1985
EGRET	ADAMS	CO	001	002073	N 1976	GRAYLIN NW	LOGAN	CO	075	286818	OA 1951
ELDORADO	BOULDER	CO	013	218330	O 1992	GREASEWOOD	MORGAN	CO	087	287190	OA 1930
ELECTRA	ARAPAHOE	CO	005	218547	OA 1981	GREASEWOOD	WELD	CO	123	287190	OA 1930
ELEPHANT	KIOWA	CO	061	015603	N 1995	GREASEWOOD FLATS	WELD	CO	123	287221	N 1983
ELK SPRINGS	MOFFAT	CO	081	219632	OA 1926	GREASEWOOD SOUTH	WELD	CO	123	287283	OA 1954
ELM GROVE	LOGAN	CO	075	221399	ON 1957	GREAT DIVIDE	MOFFAT	CO	081	287603	N 1978
EMBER	WASHINGTON	CO	121	002077	O 1979	GREAT EXPECTATIONS	PROWERS	CO	099	013226	N 1988
EMBLEM	ADAMS	CO	001	223400	O 1980	GREELEY	WELD	CO	123	287810	OA 1982
EMERALD	LOGAN	CO	075	223538	OA 1966	GREENWOOD	BACA	CO	009	289918	ONA 1954
EMPIRE	MORGAN	CO	087	224313	O 1953	GRINGO	MORGAN	CO	087	291716	O 1965
EMPIRE	WELD	CO	123	224313	O 1953	GRIZZLY CREEK	JACKSON	CO	057	005479	O 1982
ENCAMPMENT	CHEYENNE	CO	017	224398	O 1977	GRIZZLY CREEK SE	JACKSON	CO	057	016305	O 1993
ENIGMA	WELD	CO	123	005451	O 1978	GROUSE	CHEYENNE	CO	017	292735	OA 1979
EPIPHANY	WASHINGTON	CO	121	226638	OA 1966	GROVER	WELD	CO	123	292925	N 1973
ERIN	LOGAN	CO	075	003364	O 1985	GUIDON	ADAMS	CO	001	294104	N 1974
ERMINE	WELD	CO	123	005452	OA 1981	GULLIBLE	WASHINGTON	CO	121	005480	O 1981
EUREKA CREEK	CHEYENNE	CO	017	010391	O 1985	GUNBARREL	ADAMS	CO	001	013227	ON 1988
EVACUATION CREEK	GARFIELD	CO	045	230428	N 1977	GUNSMOKE	ADAMS	CO	001	294770	O 1969
EVACUATION CREEK	RIO BLANCO	CO	103	230428	N 1977	HADFIELD	LOGAN	CO	075	298515	O 1959
FAIRWAY	ARAPAHOE	CO	005	234188	OA 1978	HAMBERT	WELD	CO	123	301329	OA 1975
FALCON	LOGAN	CO	075	234374	O 1961	HAMIL RANCH	LOGAN	CO	075	005481	O 1981
FALLOW	LINCOLN	CO	073	014629	OA 1992	HAMILTON CREEK	SAN MIGUEL	CO	113	301483	N 1976
FARO	WASHINGTON	CO	121	236637	O 1965	HAMM CANYON	SAN MIGUEL	CO	113	003375	OA 1980
FARNSIDE	CHEYENNE	CO	017	016295	O 1994	HAMMER HEAD	WASHINGTON	CO	121	000271	O 1998
FAWN CREEK	RIO BLANCO	CO	103	237288	N 1957	HANCOCK GULCH	GARFIELD	CO	045	007083	N 1979
FEATHER	WASHINGTON	CO	121	237901	O 1973	HANCOCK GULCH	MESA	CO	077	007083	N 1979
FEATHERSTONE	KIT CARSON	CO	063	237963	N 1998	HANDLE	LOGAN	CO	075	013230	O 1988
FENCE POST	ADAMS	CO	001	005457	OA 1980	HAPPY DOG	MORGAN	CO	087	005482	O 1981
FERAL	WASHINGTON	CO	121	000114	N 1979	HAPPY HOLLOW	DELTA	CO	029	304312	N 1955
FERRET	ARAPAHOE	CO	005	009599	ON 1981	HARDWAY	WASHINGTON	CO	121	305707	O 1955
FEVER PITCH	CHEYENNE	CO	017	000267	N 1998	HARKER RANCH	CHEYENNE	CO	017	012982	OA 1989
FIESTA	WASHINGTON	CO	121	240653	O 1967	HARLECH	WELD	CO	123	010457	OA 1984
FIRECREEK	ADAMS	CO	001	005458	N 1982	HARNESS	BENT	CO	011	306730	N 1974
FIRST CREEK	ADAMS	CO	001	241691	OA 1972	HARRISBURG	WASHINGTON	CO	121	307598	O 1961
FIRST-ONE	WASHINGTON	CO	121	010401	O 1985	HASWELL	KIOWA	CO	061	309566	ONA 1979
FIRSTVIEW	CHEYENNE	CO	017	012751	N 1987	HAWKEYE	ADAMS	CO	001	310388	OA 1971
FISCHER DRAW	JACKSON	CO	057	010402	O 1985	HAWTHORNE	MORGAN	CO	087	310760	O 1960
FISH CREEK	ROUTT	CO	107	241800	OA 1971	HAXTUN	PHILLIPS	CO	095	310791	N 1955
FLAG	WELD	CO	123	243366	OA 1958	HAY GULCH	LA PLATA	CO	067	013870	O 1990
FLANK	BACA	CO	009	243676	ON 1961	HAYDEN	ROUTT	CO	107	310884	O 1990
FLANK NW	BACA	CO	009	243685	N 1984	HEART	WELD	CO	123	005483	O 1981
FLAT PRAIRIE	WELD	CO	123	012527	O 1987	HECTOR	WASHINGTON	CO	121	313636	O 1955
FLEMING	LOGAN	CO	075	244916	N 1952	HELLS GULCH	MESA	CO	077	315186	N 1964
FLICKERTAIL	WELD	CO	123	013596	N 1989	HELLS HOLE CANYON	RIO BLANCO	CO	103	315217	ON 1951
FLINT	ADAMS	CO	001	245195	O 1959	HEREFORD	WELD	CO	123	318018	OA 1973
FLINTLOCK	WELD	CO	123	245394	O 1974	HIAWATHA	MOFFAT	CO	081	320139	ONA 1926
FLOATING LAKE	GUNNISON	CO	051	010919	N 1985	HIAWATHA WEST	MOFFAT	CO	081	320170	N 1930
FLODINE PARK	MONTEZUMA	CO	083	245474	ON 1959	HIDDEN ARROW	CHEYENNE	CO	017	016307	O 1994
FLODINE PARK EAST	MONTEZUMA	CO	083	011407	OA 1987	HIDDEN VALLEY	ROUTT	CO	107	321317	OA 1957
FLORENCE-CANON CITY	FREMONT	CO	043	245815	OA 1862	HIGH PLAINS	LINCOLN	CO	073	321844	O 1987
FOCUS RANCH	ROUTT	CO	107	247350	O 1971	HIGH POCKETS	WASHINGTON	CO	121	009779	O 1983
FOOTBALL	LOGAN	CO	075	005462	O 1980	HIGH ROCK	BENT	CO	011	009780	O 1984

COLORADO

Field Name	County Name	State Sub	Co Code	Field Code	Field Disc Type Year	Field Name	County Name	State Sub	Co Code	Field Code	Field Disc Type Year
HIGHLAND	BOULDER	CO	013	321999	OA 1956	LAKESIDE	WELD	CO	123	398741	N 1981
HIGHLAND	LARIMER	CO	069	321999	OA 1956	LAMAR	PROWERS	CO	099	399051	O 1983
HIGHLINE CANAL	MESA	CO	077	322123	N 1951	LAMB	MORGAN	CO	087	399237	ON 1956
HINGE	WASHINGTON	CO	121	324014	OA 1954	LAMBORN DRAW	MORGAN	CO	087	399454	OA 1963
HIRST	WASHINGTON	CO	121	324510	OA 1958	LAME BEAVER	WELD	CO	123	013614	O 1989
HOFFMAN CREEK	ADAMS	CO	001	005484	ONA 1982	LAMPLIGHT	WASHINGTON	CO	121	005517	O 1978
HOLLAND	BOULDER	CO	013	327673	OA 1984	LANCE	WASHINGTON	CO	121	400105	OA 1956
HOLLAND WEST	BOULDER	CO	013	327890	OA 1984	LANCE CREEK	MORGAN	CO	087	400136	O 1989
HOLSTER	ADAMS	CO	001	329331	ON 1972	LANTERN	ARAPAHOE	CO	005	401872	O 1969
HOMBRE	ADAMS	CO	001	329750	ONA 1970	LANYARD	WELD	CO	123	401898	ON 1974
HOMBRE	ARAPAHOE	CO	005	329750	ONA 1970	LAPORTE	LARIMER	CO	069	392014	O 1959
HOMERUN	WELD	CO	123	013873	O 1990	LAPOUDRE	WELD	CO	123	005519	OA 1981
HOMESTEAD	ADAMS	CO	001	330060	ONA 1972	LAPOUDRE SOUTH	WELD	CO	123	005518	OA 1981
HONE	WASHINGTON	CO	121	330587	OA 1958	LARIAT	WASHINGTON	CO	121	402275	OA 1960
HOOLAHAN	WASHINGTON	CO	121	002122	O 1979	LARK	MORGAN	CO	087	402337	OA 1955
HORN	LOGAN	CO	075	332540	O 1961	LASSO	ADAMS	CO	001	403329	N 1955
HORSE CREEK	WELD	CO	123	333067	OA 1980	LAST CHANCE	WASHINGTON	CO	121	403391	OA 1955
HORSE GULCH	MOFFAT	CO	081	333098	O 1965	LATCH STRING	MORGAN	CO	087	403406	OA 1975
HORSESHOE	MORGAN	CO	087	333315	O 1981	LATHROP	HUERFANO	CO	055	403453	N 1998
HORSETAIL	LOGAN	CO	075	333501	ONA 1954	LATIGO	ARAPAHOE	CO	005	403515	N 1971
HORSETHIEF CREEK	MESA	CO	077	333532	N 1964	LAY CREEK	MOFFAT	CO	081	405685	N 1955
HOT DOG	LOGAN	CO	075	007099	O 1979	LEADER	ADAMS	CO	001	406546	ON 1954
HOTSPUR	WASHINGTON	CO	121	009789	O 1984	LEADER EAST	ADAMS	CO	001	406577	N 1954
HOULET	WELD	CO	123	013604	O 1989	LEATHER	MORGAN	CO	087	005520	O 1982
HOUSE CREEK	MONTEZUMA	CO	083	334741	N 1961	LEE	MORGAN	CO	087	407507	ONA 1950
HOY GULCH	ELBERT	CO	039	009790	O 1982	LEFT HAND	KIOWA	CO	061	001557	N 1969
HUCKABEE	ADAMS	CO	001	010470	O 1984	LEON CREEK	MESA	CO	077	410452	N 1961
HUGO	LINCOLN	CO	073	005489	O 1982	LEVEE	MORGAN	CO	087	411754	O 1956
HUNTER	MORGAN	CO	087	339578	N 1962	LEWIS CREEK	LOGAN	CO	075	411971	ON 1953
HUNTERS CANYON	MESA	CO	077	339888	N 1955	LEYDEN GAS STORAGE	JEFFERSON	CO	059	412715	
HURRY UP	WASHINGTON	CO	121	340655	O 1977	LIBERTY	LOGAN	CO	075	413142	OA 1954
HYDE	WASHINGTON	CO	121	341617	OA 1955	LIBERTY SOUTH	LOGAN	CO	075	413421	O 1953
ICE	CHEYENNE	CO	017	000272	N 1998	LIBERTY WEST	LOGAN	CO	075	413483	OA 1953
ICON	WELD	CO	123	005490	O 1980	LIDO	ADAMS	CO	001	413560	N 1973
IGNACIO-BLANCO	ARCHULETA	CO	007	343874	N 1950	LIGHTFOOT	WELD	CO	123	013247	O 1988
IGNACIO-BLANCO	LA PLATA	CO	067	343874	N 1950	LIGHTFOOT WEST	WELD	CO	123	000279	O 1998
IGO CREEK	WELD	CO	123	343967	N 1956	LILLI	WELD	CO	123	012220	ONA 1987
ILES	MOFFAT	CO	081	344332	O 1924	LIMON	LINCOLN	CO	073	009828	O 1983
IMPALA	WELD	CO	123	005491	O 1981	LINDON	WASHINGTON	CO	121	415219	OA 1959
INCLINE	WASHINGTON	CO	121	005492	O 1982	LINE CAMP	WELD	CO	123	013009	OA 1988
INDEPENDENCE	WELD	CO	123	344890	O 1975	LINGO	KIOWA	CO	061	415880	O 1972
INDIAN	KIOWA	CO	061	011973	O 1986	LIPAN WASH	MESA	CO	077	005850	N 1973
INDIAN BEAD	CHEYENNE	CO	017	015604	O 1995	LISBON SE	SAN MIGUEL	CO	113	417017	N 1960
INDIAN CAVE	WELD	CO	123	345169	OA 1964	LITTLE BEAVER	ADAMS	CO	001	417792	ONA 1951
INDIAN RUN	ROUTT	CO	107	345541	N 1956	LITTLE BEAVER	WASHINGTON	CO	121	417792	ONA 1951
INDIO	KIOWA	CO	061	345727	OA 1964	LITTLE BEAVER EAST	WASHINGTON	CO	121	417854	OA 1954
INTREPID	ADAMS	CO	001	005495	OA 1981	LITTLE BUD	LINCOLN	CO	073	010966	O 1985
IRISH CREEK	MOFFAT	CO	081	348254	N 1961	LITTLE CREEK	HUERFANO	CO	055	418412	N 1998
IRONDALE	ADAMS	CO	001	348787	OA 1972	LITTLE DUDE	KIOWA	CO	061	002159	O 1978
IRONHORSE	ELBERT	CO	039	348812	OA 1969	LITTLE HOOT	LOGAN	CO	075	418598	ON 1953
ISLAND BUTTE	MONTEZUMA	CO	083	014245	OA 1991	LITTLE HOOT SOUTH	LOGAN	CO	075	418610	ON 1974
JACE	KIOWA	CO	061	013490	OA 1989	LITTLE SNAKE	MOFFAT	CO	081	419621	N 1958
JACK DRAW	MORGAN	CO	087	016912	OA 1993	LITTLE TREE	MORGAN	CO	087	012563	O 1987
JACK RABBIT	WASHINGTON	CO	121	352633	O 1961	LITTLE UTE	MONTEZUMA	CO	083	016325	O 1994
JACKKNIFE	ARAPAHOE	CO	005	352773	O 1975	LOAM	MORGAN	CO	087	421389	OA 1957
JACKPOT	MORGAN	CO	087	352851	OA 1955	LOAM	WELD	CO	123	421389	OA 1957
JACKPOT	WELD	CO	123	352851	OA 1955	LOBO	WASHINGTON	CO	121	421451	OA 1963
JACKPOT SE	MORGAN	CO	087	005499	N 1981	LOCO	LOGAN	CO	075	422009	N 1978
JACKPOT SOUTH	MORGAN	CO	087	352882	O 1955	LODESTONE	MORGAN	CO	087	002160	ON 1977
JACKSON	MORGAN	CO	087	353006	O 1954	LODGE	LOGAN	CO	075	422474	O 1963
JADE	WELD	CO	123	353657	O 1964	LOGAN	LOGAN	CO	075	422722	O 1951
JALAPENO	KIOWA	CO	061	013878	O 1990	LOGAN NORTH	LOGAN	CO	075	422908	OA 1955
JAMBOREE	ADAMS	CO	001	353998	ONA 1970	LOGAN WASH	GARFIELD	CO	045	004950	N 1980
JASPER	WELD	CO	123	355393	OA 1959	LOMA	CHEYENNE	CO	017	423466	O 1969
JAVELIN	GARFIELD	CO	045	100007	N 1995	LONE DUCK	PHILLIPS	CO	095	017954	N 2005
JAYHAWK DRAW	ELBERT	CO	039	016311	O 1997	LONE MESA	DOLORES	CO	033	005856	N 1981
JEOPER	WASHINGTON	CO	121	356760	OA 1974	LONE PINE	JACKSON	CO	057	424675	OA 1971
JESSE	WASHINGTON	CO	121	358300	O 1978	LONE STAR	WASHINGTON	CO	121	424799	O 1977
JITTER	WASHINGTON	CO	121	359998	OA 1963	LONE TREE	ADAMS	CO	001	424985	OA 1974
JOES	YUMA	CO	125	013237	O 1988	LONE TREE	ARAPAHOE	CO	005	424985	OA 1974
JOHNNY MOORE MOUNTAIN	JACKSON	CO	057	002129	OA 1978	LONE VALLEY	WASHINGTON	CO	121	425047	OA 1957
JOHNSON HILL	LOGAN	CO	075	361952	N 1953	LONESOME COYOTE	WELD	CO	123	012565	OA 1988
JOHNSON HILL EAST	LOGAN	CO	075	361983	N 1954	LONG CANYON	LAS ANIMAS	CO	071	425388	N 1994
JOHNSON HILL NORTH	LOGAN	CO	075	362014	OA 1953	LONG SOUTH	WELD	CO	123	425946	OA 1953
JOHNSONS CORNER	LARIMER	CO	069	005502	OA 1983	LONGBRANCH	ADAMS	CO	001	426052	ONA 1972
JOHNSTOWN	WELD	CO	123	362634	OA 1972	LONGHORN	ELBERT	CO	039	426070	O 1980
JUBILEE	MORGAN	CO	087	365278	O 1962	LONGHORN GULCH	CHEYENNE	CO	017	014565	N 1992
JUDSON HILLS	MORGAN	CO	087	012553	OA 1987	LONGKNIFE	WASHINGTON	CO	121	000115	N 1978
JUPITER	WELD	CO	123	366549	OA 1980	LONGMONT	BOULDER	CO	013	002162	OA 1979
JUSTICE	WASHINGTON	CO	121	366673	O 1966	LONGS PEAK	WELD	CO	123	015606	O 1995
KACHINA	WASHINGTON	CO	121	368119	OA 1974	LOOKOUT	KIT CARSON	CO	063	426659	ON 1974
KATIE	ADAMS	CO	001	370061	N 1979	LOST BOY	WELD	CO	123	012566	O 1987
KEG	LOGAN	CO	075	371925	O 1975	LOST CREEK	WELD	CO	123	428271	ON 1957
KEJR	WASHINGTON	CO	121	372278	OA 1955	LOST STEER	WELD	CO	123	013616	OA 1989
KEJR SOUTH	WASHINGTON	CO	121	372309	OA 1956	LOULA	LOGAN	CO	075	429480	O 1955
KELIM	LARIMER	CO	069	372340	O 1965	LOVE RANCH	RIO BLANCO	CO	103	001978	N 1999
KENO	WASHINGTON	CO	121	375192	O 1982	LOVELAND	LARIMER	CO	069	429945	ONA 1950
KENZIE	LOGAN	CO	075	012555	O 1987	LOVELAND	WELD	CO	123	429945	ONA 1950
KEOTA	WELD	CO	123	375936	O 1951	LOWER HORSE DRAW	RIO BLANCO	CO	103	430844	N 1960
KERNAN CANYON	MONTEZUMA	CO	083	002136	O 1977	LOWRY	ARAPAHOE	CO	005	431022	OA 1972
KERSEY	WELD	CO	123	009801	ONA 1984	LOWRY	ELBERT	CO	039	431022	OA 1972
KETTLE	ADAMS	CO	001	005571	O 1982	LUBERS	BENT	CO	011	431783	N 1956
KEY	LOGAN	CO	075	376928	OA 1957	LUFT	LOGAN	CO	075	433426	ONA 1952
KEYSTONE	ADAMS	CO	001	377362	O 1968	LUNAR	ARAPAHOE	CO	005	434015	O 1981
KICKING BIRD	KIOWA	CO	061	016318	O 1993	LUSTER	MORGAN	CO	087	434511	OA 1958
KING LAKE	WELD	CO	123	005506	O 1983	MACK CREEK	MESA	CO	077	438760	N 1957
KIOWA CREEK	WELD	CO	123	380858	N 1955	MAKO	LARIMER	CO	069	009838	OA 1983
KIT CARSON	CHEYENNE	CO	017	002137	O 1979	MAKO	WELD	CO	123	009838	OA 1983
KITCHEL LAKE	LARIMER	CO	069	005510	OA 1982	MALLARD	KIOWA	CO	061	442387	O 1981
KITTY	ADAMS	CO	001	382222	OA 1972	MALPAIS	WELD	CO	123	442666	N 1958
KNOLL	LOGAN	CO	075	383641	N 1956	MAMM CREEK	GARFIELD	CO	045	017081	N 1959
KNOX	ADAMS	CO	001	384106	O 1954	MANASSAS	LINCOLN	CO	073	012001	N 1986
KOKOPELLI	GARFIELD	CO	045	015605	N 1995	MANCOS RIVER	MONTEZUMA	CO	083	443379	O 1927
KRAUTHEAD	ADAMS	CO	001	005512	OA 1980	MANDAN	WASHINGTON	CO	121	008557	OA 1987
KRAUTHEAD	WELD	CO	123	005512	OA 1980	MANDELLA	ADAMS	CO	001	009839	ONA 1984
KRIEGER	WELD	CO	123	013887	OA 1988	MANGY DOG	LARIMER	CO	069	009840	O 1984
LADDER CREEK	CHEYENNE	CO	017	393874	OA 1969	MANILA	ADAMS	CO	001	443658	N 1972
LADLE	LOGAN	CO	075	005514	N 1981	MANTLE	WELD	CO	123	444712	N 1960
LADY K	WELD	CO	123	011991	OA 1986	MAPLE	MORGAN	CO	087	445239	N 1963
LADYBUG	CHEYENNE	CO	017	016323	O 1994	MARBLE WASH	MONTEZUMA	CO	083	446045	OA 1958
LAIRD	YUMA	CO	125	394773	OA 1960	MARGUERITE	CHEYENNE	CO	017	016332	O 1997
LAKE CANAL	LARIMER	CO	069	009617	OA 1981	MARIA	ADAMS	CO	001	447058	OA 1973
LAKE CANAL	WELD	CO	123	009617	OA 1981	MARKS BUTTE	SEDGWICK	CO	115	448494	N 1953

Field Name	County Name	State Sub	Co Code	Field Code	Field Disc Type	Year	Field Name	County Name	State Sub	Co Code	Field Code	Field Disc Type	Year
MARKS BUTTE NORTH	SEDGWICK	CO	115	005865	OA	1982	PALOMINO	LOGAN	CO	075	537461	O	1975
MASTERS	MORGAN	CO	087	452090	ON	1953	PAPOOSE CANYON	DOLORES	CO	033	538903	ONA	1970
MASTERS	WELD	CO	123	452090	ON	1953	PAPOOSE CANYON	MONTEZUMA	CO	083	538903	ONA	1970
MAUDLIN GULCH	MOFFAT	CO	081	453609	OA	1947	PARACHUTE	GARFIELD	CO	045	009661	N	1985
MAVERICK	WELD	CO	123	454136	O	1959	PARK	MORGAN	CO	087	539864	OA	1954
MAXWELL	KIOWA	CO	061	454725	N	1998	PARK MOUNTAIN	RIO BLANCO	CO	103	013272	N	1988
MAY	WELD	CO	123	454880	ON	1956	PASS CREEK	CHEYENNE	CO	017	541617	O	1982
MAYBERRY	MOFFAT	CO	081	455252	N	1992	PATROL	WASHINGTON	CO	121	542623	OA	1964
MAYFIELD	CHEYENNE	CO	017	455469	O	1985	PATROL NORTH	WASHINGTON	CO	121	008409	OA	1984
MCCALLUM	JACKSON	CO	057	456717	ONA	1926	PAWNEE	WELD	CO	123	544421	N	1989
MCCALLUM SOUTH	JACKSON	CO	057	456748	ON	1928	PAWNEE BUTTES	WELD	CO	123	005982	O	1981
MCCLAVE	BENT	CO	011	457461	N	1952	PAWNEE CREEK	LOGAN	CO	075	544514	OA	1951
MCCLAVE	KIOWA	CO	061	457461	N	1952	PAWNEE CREEK NORTH	LOGAN	CO	075	544545	N	1955
MCCLAVE	PROWERS	CO	099	457461	N	1952	PAWNEE HILLS	LOGAN	CO	075	544607	N	1954
MCCLEAN	MONTEZUMA	CO	083	457480	ON	1974	PAWNEE PIONEER	WELD	CO	123	016361	O	1996
MCELMO	MONTEZUMA	CO	083	459476	N	1944	PEACE PIPE	ARAPAHOE	CO	005	545606	N	1972
MCHATTON	RIO BLANCO	CO	103	005874	O	1982	PEACHTREE	MESA	CO	077	005984	N	1979
MCKENZIE	WELD	CO	123	461305	ON	1956	PEACOCK	WELD	CO	123	545685	O	1998
MCRAE	MORGAN	CO	087	463103	OA	1953	PEAK VIEW	ELBERT	CO	039	009887	ON	1984
MEADOW SPRINGS	LARIMER	CO	069	010542	O	1985	PEAVY	LOGAN	CO	075	546522	ON	1955
MEANDER	ROUIT	CO	107	464165	O	1981	PEBBLE	LOGAN	CO	075	546553	OA	1957
MENEFEE MOUNTAIN	MONTEZUMA	CO	083	002178	OA	1977	PECK DITCH	MOFFAT	CO	081	009888	O	1982
MERINO	LOGAN	CO	075	468505	OA	1950	PECONIC	KIT CARSON	CO	063	005986	N	1980
MERINO NE	LOGAN	CO	075	468536	O	1953	PEETZ NW	LOGAN	CO	075	548041	ON	1952
MESA VIEW	MOFFAT	CO	081	005878	OA	1982	PEETZ TABLE	LOGAN	CO	075	016364	O	1996
MESAGAR	GARFIELD	CO	045	013902	N	1990	PEETZ WEST	LOGAN	CO	075	548072	ON	1952
MESCALERO	WASHINGTON	CO	121	469652	O	1983	PELT	ROUIT	CO	107	548581	ON	1973
MESSER	MORGAN	CO	087	469931	O	1952	PENNYPACKER	KIT CARSON	CO	063	000276	N	1998
MESSEX	MORGAN	CO	087	469962	OA	1951	PEORIA	ARAPAHOE	CO	005	550149	ON	1970
MESSEX WEST	MORGAN	CO	087	469993	OA	1955	PEORIA NORTH	ARAPAHOE	CO	005	550180	ON	1970
METEOR	LINCOLN	CO	073	017203	OA	2002	PEREGRINE	YUMA	CO	125	005991	N	1981
MICHIGAN RIVER	JACKSON	CO	057	471219	OA	1957	PERSIGO WASH	MESA	CO	077	007316	N	1972
MIDDLEMIST	ADAMS	CO	001	471939	OA	1952	PETERSON	MORGAN	CO	087	552319	OA	1955
MIDJAY	ADAMS	CO	001	472218	N	1958	PHASANT	ADAMS	CO	001	553722	ON	1980
MIDNIGHT	WASHINGTON	CO	121	009865	O	1984	PHGLEEY	WASHINGTON	CO	121	553846	OA	1955
MIDWAY	BACA	CO	009	472745	N	1958	PHILADELPHIA CREEK	RIO BLANCO	CO	103	554035	N	1975
MILDRED	YUMA	CO	125	473830	N	1977	PHUMA	PHILLIPS	CO	095	554449	N	1976
MINI	WELD	CO	123	012234	O	1986	PHUMA	YUMA	CO	125	554449	N	1976
MINTO	LOGAN	CO	075	478046	OA	1953	PICEANCE CREEK	RIO BLANCO	CO	103	554497	N	1930
MINTO NORTH	LOGAN	CO	075	478077	OA	1954	PICEANCE CREEK SOUTH	RIO BLANCO	CO	103	554528	N	1954
MIRAGE	WASHINGTON	CO	121	013617	O	1989	PIERCE	WELD	CO	123	555303	OA	1955
MISSOURI CREEK	RIO BLANCO	CO	103	478790	N	1960	PIKE	WELD	CO	123	555787	O	1975
MOCCASIN	ADAMS	CO	001	480287	OA	1964	PING	WASHINGTON	CO	121	016365	O	1994
MOCKINGBIRD	KIOWA	CO	061	012013	O	1986	PINNACLE	RIO BLANCO	CO	103	557659	ON	1956
MODEL	LAS ANIMAS	CO	071	480411	N	1927	PINNEO NORTH	MORGAN	CO	087	557721	OA	1956
MOFFAT	MOFFAT	CO	081	480659	OA	1924	PINTAIL	ARAPAHOE	CO	005	557845	O	1981
MONAHAN LAKES	WELD	CO	123	481290	N	1977	PINTO	WASHINGTON	CO	121	557876	O	1963
MONTE	WASHINGTON	CO	121	482457	O	1964	PINTO NORTH	WASHINGTON	CO	121	006013	N	1979
MONTRROSE DOME	MONTRROSE	CO	085	482984	N	1958	PINYON RIDGE	RIO BLANCO	CO	103	014271	N	1991
MOORE	ADAMS	CO	001	483635	OA	1959	PIONEER	KIOWA	CO	061	557938	N	1973
MOOSE	LOGAN	CO	075	484224	O	1993	PITCH	WASHINGTON	CO	121	558527	OA	1961
MORNINGSIDE	WELD	CO	123	485603	ONA	1969	PLAINS	WASHINGTON	CO	121	559349	OA	1975
MOSLEY	MORGAN	CO	087	487231	N	1955	PLAINSMAN	MORGAN	CO	087	559442	OA	1963
MOUNT HOPE	LOGAN	CO	075	488781	ON	1950	PLAINSMAN	WELD	CO	123	559442	OA	1963
MOUNT HOPE EAST	LOGAN	CO	075	488812	OA	1954	PLATEAU	MESA	CO	077	559628	N	1958
MOUNT HOPE NORTH	LOGAN	CO	075	488874	OA	1952	PLATNER	WASHINGTON	CO	121	559659	N	1955
MOUNT PEARL	CHEYENNE	CO	017	008932	OA	1984	PLAYA	BACA	CO	009	559814	N	1961
MOUNTAIN VIEW EAST	ADAMS	CO	001	489463	OA	1953	PLEASANT RIDGE	MORGAN	CO	087	560496	ON	1970
MOUTHPIECE	ADAMS	CO	001	009875	OA	1984	PLEASANT VALLEY	WASHINGTON	CO	121	560651	OA	1955
MUDDY CREEK	ADAMS	CO	001	492223	OA	1955	PLUM BUSH CREEK	WASHINGTON	CO	121	561333	OA	1954
MUSKET	ADAMS	CO	001	495271	O	1972	POCO	WASHINGTON	CO	121	562062	O	1967
MUSKRAT	ARAPAHOE	CO	005	495447	OA	1974	POD	WASHINGTON	CO	121	562124	OA	1961
MUSTANG	WELD	CO	123	495602	ON	1962	POE	MORGAN	CO	087	562155	O	1954
NABAR	LOGAN	CO	075	497526	O	1961	POINT BAR	WASHINGTON	CO	121	562465	OA	1970
NACHO	MORGAN	CO	087	013261	OA	1988	POINT LOOKOUT	MONTEZUMA	CO	083	562775	N	1930
NARROWS	MORGAN	CO	087	498828	OA	1959	POINT OF ROCKS	LOGAN	CO	075	562806	O	1981
NAVAJO	ARCHULETA	CO	007	010985	O	1985	POISON SPRING	ADAMS	CO	001	012255	OA	1959
NAY RANCH	WELD	CO	123	010567	OA	1975	POLE GULCH	MOFFAT	CO	081	563457	N	1965
NEENOSHE	KIOWA	CO	061	005926	OA	1982	POLLEN	ARAPAHOE	CO	005	006022	O	1980
NELSON RESERVOIR	LARIMER	CO	069	005928	OA	1982	POMMEL	WELD	CO	123	006025	N	1975
NEW DAY	WELD	CO	123	016344	O	1997	POMMEL WEST	WELD	CO	123	016366	N	1997
NEW HOPE	GARFIELD	CO	045	504184	N	1999	PONCHO	ADAMS	CO	001	564387	ON	1971
NEW RAYMER	WELD	CO	123	504680	OA	1933	PONCHO	ARAPAHOE	CO	005	564387	ON	1971
NEW WINDSOR	WELD	CO	123	505083	OA	1956	PONCHO SOUTH	ARAPAHOE	CO	005	564435	ON	1973
NIGHT FIRE	CHEYENNE	CO	017	014575	O	1992	PONY	ADAMS	CO	001	565153	N	1973
NIGHTHAWK	WELD	CO	123	012589	OA	1988	PONY EXPRESS	YUMA	CO	125	565173	N	1977
NILE	ADAMS	CO	001	508331	ONA	1969	PORTER	ADAMS	CO	001	566650	N	1980
NIMBUS	ADAMS	CO	001	005949	OA	1980	POW WOW	LOGAN	CO	075	569006	OA	1968
NINA VIEW	LAS ANIMAS	CO	071	508548	N	1948	POWDER WASH	MOFFAT	CO	081	569161	ON	1931
NINE MILE	RIO BLANCO	CO	103	508579	O	1966	POWELL	MORGAN	CO	087	569347	N	1990
NOONEN RANCH	ADAMS	CO	001	511192	OA	1951	POWELL PARK	RIO BLANCO	CO	103	569409	ON	1957
NOONEN RANCH SOUTH	ADAMS	CO	001	005952	OA	1982	PRAIRIE CANYON	GARFIELD	CO	045	570293	N	1958
NORIA	LOGAN	CO	075	511750	O	1966	PRAIRIE DOG	BACA	CO	009	570479	N	1958
NORTH BUFFALO	KIOWA	CO	061	005954	O	1980	PRAIRIE VIEW	LOGAN	CO	075	571130	O	1956
NORTH SHORE	LOGAN	CO	075	512596	O	1966	PREWITT	LOGAN	CO	075	572060	OA	1956
NUGGET	WASHINGTON	CO	121	514611	OA	1959	PRICE RANCH	WASHINGTON	CO	121	009896	N	1982
NUNN	WELD	CO	123	514766	O	1982	PRICE RANCH	YUMA	CO	125	009896	N	1982
OAK CREEK	ROUIT	CO	107	516690	O	1949	PRICE-GRAMPS	ARCHULETA	CO	007	572122	O	1935
OAKDALE	HUERFANO	CO	055	517186	N	1997	PRICKLY PEAR	LOGAN	CO	075	013278	O	1988
OASIS	MORGAN	CO	087	518386	O	1981	PRISM	ELBERT	CO	039	011003	O	1985
OIL WELL MOUNTAIN	DELTA	CO	029	013909	OA	1990	PRONGHORN	ARAPAHOE	CO	005	573439	O	1972
OLD BALDY	YUMA	CO	125	522657	N	1977	PRONTO	ADAMS	CO	001	573443	OA	1975
OLD HOUSE	WELD	CO	123	014265	O	1991	PROSPECT	WELD	CO	123	573486	N	1971
OLD ROAD	WASHINGTON	CO	121	013623	N	1989	PROSPERITY	MORGAN	CO	087	015598	N	1995
OMAR	WELD	CO	123	525308	N	1972	PUMA	ARAPAHOE	CO	005	006038	O	1981
ONYX	MORGAN	CO	087	526083	O	1959	PURDY	WASHINGTON	CO	121	575261	OA	1955
OPAL	MORGAN	CO	087	526176	O	1959	PURGATOIRE	BENT	CO	011	575547	O	1972
OPEN VIEW	WELD	CO	123	000275	N	1998	PURGATOIRE RIVER	HUERFANO	CO	055	017080	N	1999
ORCHARD	MORGAN	CO	087	527331	ON	1956	PURGATOIRE RIVER	LAS ANIMAS	CO	071	017080	N	1998
ORCHARD WEST	MORGAN	CO	087	005973	O	1982	PYRAMID	ADAMS	CO	001	576401	N	1972
ORIOLE	LOGAN	CO	075	005287	N	1980	QUAIL	ADAMS	CO	001	578709	ON	1979
ORION	MORGAN	CO	087	002206	ON	1979	QUARRY	ADAMS	CO	001	579050	OA	1979
OTIS	WASHINGTON	CO	121	530276	N	1954	QUEST	WASHINGTON	CO	121	579684	O	1992
OUTPOST	WELD	CO	123	010145	N	1989	QUILL	ARAPAHOE	CO	005	579747	O	1979
OVERLOOK	WASHINGTON	CO	121	531578	O	1985	QUIRT	WELD	CO	123	006042	N	1980
OWL CREEK	WELD	CO	123	532415	OA	1982	QUIVER	KIOWA	CO	061	580879	OA	1968
OSBOW	WASHINGTON												

COLORADO

Field Name	County Name	State Sub	Co Code	Field Code	Field Disc Type	Year	Field Name	County Name	State Sub	Co Code	Field Code	Field Disc Type	Year
RAINDROP	LOGAN	CO	075	583753	O	1972	SCHRAMM	YUMA	CO	125	639125	N	1977
RAKE	MORGAN	CO	087	584143	ON	1958	SCOTT HILL	RIO BLANCO	CO	103	009641	OA	1985
RAM	WASHINGTON	CO	121	584655	O	1977	SCOTTIE	WASHINGTON	CO	121	003723	N	1981
RAMEY	LOGAN	CO	075	060049	OA	1981	SCOUT	WASHINGTON	CO	121	640631	O	1970
RAMONA	MONTEZUMA	CO	083	584980	O	1965	SEAL	LOGAN	CO	075	641352	O	1961
RAMP	WASHINGTON	CO	121	585042	OA	1958	SECOND CREEK	ADAMS	CO	001	642096	OA	1956
RANROD	LOGAN	CO	075	585104	OA	1969	SECOND WIND	CHEYENNE	CO	017	012627	OA	1988
RANCHERO	WASHINGTON	CO	121	585693	OA	1963	SENTINEL	KIOWA	CO	061	644434	ON	1975
RANGELY	RIO BLANCO	CO	103	586302	ONA	1902	SENTRY	MORGAN	CO	087	644483	OA	1962
RANGELY SW	RIO BLANCO	CO	103	013453	N	1989	SERENDIPITY	WELD	CO	123	644650	N	1983
RANGELY WEST	RIO BLANCO	CO	103	016369	N	1996	SETTLEMENT	KIT CARSON	CO	063	006408	N	1980
RANGER	WASHINGTON	CO	121	586313	O	1963	SETTLER	LOGAN	CO	075	645072	N	1961
RATON	LAS ANIMAS	CO	071	015810	N	1994	SEVEN CROSS	WELD	CO	123	006409	O	1981
RATTLESNAKE	WELD	CO	123	587274	OA	1967	SEVERANCE	WELD	CO	123	006410	ONA	1983
RATTLESNAKE BUTTES	WELD	CO	123	012614	OA	1987	SHALE RIDGE SOUTH	MESA	CO	077	013929	N	1990
RAWHIDE	MORGAN	CO	087	587925	O	1963	SHAMROCK	ADAMS	CO	001	647475	O	1991
RAYMER CREEK	LOGAN	CO	075	588297	O	1953	SHAVANO	CHEYENNE	CO	017	013289	O	1988
RAZOR	ARAPAHOE	CO	005	006052	O	1981	SHEARS DRAW	WASHINGTON	CO	121	649180	OA	1955
RED CLOUD	WASHINGTON	CO	121	590243	OA	1969	SHEEHAN	WELD	CO	123	649218	N	1975
RED GIANT	KIOWA	CO	061	016370	O	1994	SHEEP CREEK	MESA	CO	077	649242	N	1958
RED LION	SEDGWICK	CO	115	591359	N	1964	SHEEP MOUNTAIN	HUERFANO	CO	055	006416	N	1971
RED MESA	LA PLATA	CO	067	591452	ON	1924	SHELAH	MORGAN	CO	087	649552	N	1961
RED WILLOW	YUMA	CO	125	016371	N	1994	SHELL CREEK	MOFFAT	CO	081	650017	N	1955
REDWING	WASHINGTON	CO	121	592878	ONA	1968	SHERIDAN LAKE	KIOWA	CO	061	650916	O	1968
REFLEX	WELD	CO	123	012053	N	1986	SHIELD	LOGAN	CO	075	651877	ONA	1959
REGENT	MORGAN	CO	087	594304	O	1955	SHINNECOCK	KIT CARSON	CO	063	000277	N	1998
RENEGADE	MORGAN	CO	087	595947	N	1971	SHIRE GULCH	MESA	CO	077	652745	N	1960
RENFRO CREEK	ROUTT	CO	107	596009	O	1962	SHIVAREE	WELD	CO	123	653024	O	1970
REPUBLICAN	YUMA	CO	125	596494	N	1976	SHOAL	WASHINGTON	CO	121	006419	O	1982
RERUN	LOGAN	CO	075	002227	N	1977	SHORELINE	LOGAN	CO	075	653706	O	1964
REWARD	WELD	CO	123	597047	OA	1972	SHOUT	YUMA	CO	125	654025	N	1976
RHOADES	CHEYENNE	CO	017	004784	O	1988	SIDEWINDER	ARAPAHOE	CO	005	655090	ON	1973
RIDGE	MORGAN	CO	087	600613	O	1956	SIERRA	MONTEZUMA	CO	083	655318	ONA	1957
RIFT	LOGAN	CO	075	601202	N	1957	SIGNAL HILLS	PROWERS	CO	099	655442	N	1976
RILL	WASHINGTON	CO	121	601543	O	1958	SIMPSON	ADAMS	CO	001	657085	O	1959
RIMROCK	ADAMS	CO	001	601574	N	1969	SINGLE	LOGAN	CO	075	657541	N	1977
RING	WASHINGTON	CO	121	602008	OA	1960	SIoux	WASHINGTON	CO	121	657922	OA	1967
RINGER	ADAMS	CO	001	602039	O	1970	SKINNER RIDGE	GARFIELD	CO	045	013633	N	1989
RIO	MORGAN	CO	087	602473	OA	1961	SKIPPING STONE	FREMONT	CO	043	015608	O	1995
RIPPLE	MORGAN	CO	087	006066	O	1982	SLATER DOME	MOFFAT	CO	081	660255	N	1954
RITA	KIOWA	CO	061	603155	O	1976	SLEEPER	WELD	CO	123	660627	ON	1968
RIVERSIDE	WELD	CO	123	603992	N	1955	SLEEPING UTE	MONTEZUMA	CO	083	016384	O	1994
RIVERSIDE II NE	WELD	CO	123	005924	OA	1980	SLICK ROCK	SAN MIGUEL	CO	113	661092	N	1972
RIVERSIDE NORTH	WELD	CO	123	604070	O	1981	SLIPPERY SIDES	ROUTT	CO	107	012632	OA	1987
ROADRUNNER	MONTEZUMA	CO	083	004788	ON	1985	SLOAN	WELD	CO	123	661495	OA	1974
ROADSIDE	WELD	CO	123	002641	O	1981	SMILEY	WASHINGTON	CO	121	662134	O	1990
ROBERTS CANYON	MESA	CO	077	605892	N	1960	SMOKY CREEK	CHEYENNE	CO	017	663169	O	1969
ROCK	MESA	CO	077	607566	O	1976	SMOKY HILL	KIT CARSON	CO	063	663200	ON	1965
ROCK CANYON	GARFIELD	CO	045	607628	N	1973	SNIFF RANCH	BENT	CO	011	663951	OA	1972
ROCK CREEK	YUMA	CO	125	607659	N	1979	SNOWBIRD	ARAPAHOE	CO	005	663989	O	1973
ROCKIES	WASHINGTON	CO	121	015459	O	1995	SNOWDRIFT	WELD	CO	123	006431	O	1979
ROCKY POINT	RIO BLANCO	CO	103	609550	OA	1976	SNOWFLAKE	WASHINGTON	CO	121	664106	N	1972
RODEO BULLFIGHTER	WELD	CO	123	006370	O	1982	SODA LAKE	JEFFERSON	CO	059	664378	O	1955
RODERICK	WASHINGTON	CO	121	609829	OA	1956	SODBUSTER	LOGAN	CO	075	664455	O	1972
ROGGEN	WELD	CO	123	010821	ONA	1953	SOLDIER CANYON	GARFIELD	CO	045	664765	N	1976
ROLLING HILLS	WASHINGTON	CO	121	611472	O	1979	SOLDIER CANYON	RIO BLANCO	CO	103	664765	N	1976
ROMAN NOSE	ADAMS	CO	001	611658	OA	1967	SOLITAIRE	KIT CARSON	CO	063	010629	N	1983
ROMAN NOSE	ARAPAHOE	CO	005	611658	OA	1967	SOMBREIRO	WASHINGTON	CO	121	665246	O	1993
ROMAN NOSE NORTH	ADAMS	CO	001	009912	OA	1983	SONAR	ADAMS	CO	001	006435	OA	1981
ROOSTER	BACA	CO	009	008994	O	1984	SONGBIRD	ELBERT	CO	039	665660	OA	1976
ROSE RANCH	KIOWA	CO	061	009914	OA	1984	SOONER	WELD	CO	123	665928	ONA	1969
ROSENER	ADAMS	CO	001	613859	ON	1954	SORRENTO	CHEYENNE	CO	017	666331	ONA	1976
ROUGHNECK	ARAPAHOE	CO	005	006378	O	1981	SORRENTO SOUTH	CHEYENNE	CO	017	014289	O	1992
ROULETTE	MORGAN	CO	087	615372	N	1981	SOUTH CANYON	GARFIELD	CO	045	666641	N	1957
ROUND STONE	CHEYENNE	CO	017	015811	O	1994	SOUTH CANYON	MESA	CO	077	666641	N	1957
ROUND TABLE	MOFFAT	CO	081	615812	O	1967	SPACE CITY	WELD	CO	123	667350	N	1973
ROUNDUP	MORGAN	CO	087	616060	N	1967	SPANISH PEAKS	LAS ANIMAS	CO	071	015609	N	1995
ROWEL	WASHINGTON	CO	121	616630	O	1975	SPAR	WASHINGTON	CO	121	667664	OA	1958
ROYAL FLUSH	PROWERS	CO	099	013288	O	1988	SPEAKER	CHEYENNE	CO	017	013745	OA	1990
RUBICON	ELBERT	CO	039	009916	OA	1984	SPEAKER NORTH	KIT CARSON	CO	063	015160	OA	1992
RUBICON	LINCOLN	CO	073	009916	OA	1984	SPEAR	WASHINGTON	CO	121	668537	N	1977
RUBY	WASHINGTON	CO	121	617805	ON	1959	SPELUNKER	BACA	CO	009	016386	N	1997
RUFUS RUN	MORGAN	CO	087	618239	OA	1955	SPENSON	WELD	CO	123	016387	O	1997
RULISON	GARFIELD	CO	045	618549	N	1958	SPINDLE	ADAMS	CO	001	669606	ONA	1972
RUN	MORGAN	CO	087	012620	N	1987	SPINDLE	BOULDER	CO	013	669606	ONA	1972
RUNNING BEAR	ADAMS	CO	001	013631	O	1989	SPINDLE	BROOMFIELD	CO	014	669606	ONA	1972
RUNNING CREEK	ELBERT	CO	039	006383	OA	1980	SPINDLE	WELD	CO	123	669606	ONA	1972
RUNNYMEADE	ELBERT	CO	039	013289	O	1985	SPOTTED DOG	WASHINGTON	CO	121	017827	ON	2002
RUSH CREEK	WELD	CO	123	619386	N	1954	SPRING	GARFIELD	CO	045	017204	N	1998
RUSH CREEK DRAW	CHEYENNE	CO	017	014278	O	1992	SPRING CREEK	LOGAN	CO	075	670919	O	1958
RUSH WILLADEL	WASHINGTON	CO	121	619572	ONA	1952	SPRINGDALE	LOGAN	CO	075	671415	N	1951
SABER	LOGAN	CO	075	622829	ON	1962	SPRINGDALE SOUTH	LOGAN	CO	075	671446	OA	1952
SABER	WELD	CO	123	622829	ON	1962	SPRUCE	WELD	CO	123	671973	ONA	1956
SABLE	ADAMS	CO	001	623139	O	1981	SPUR	CHEYENNE	CO	017	672097	O	1981
SADDLE	WASHINGTON	CO	121	623573	OA	1960	SPURGIN	WELD	CO	123	672252	OA	1954
SADDLEBAG	LAS ANIMAS	CO	071	015607	N	1995	SPURGIN NORTH	WELD	CO	123	672283	O	1957
SAGE	MONTEZUMA	CO	083	623852	O	1994	SQUAW CREEK	DOLORES	CO	033	672624	O	1981
SAGE BRUSH HILLS II	RIO BLANCO	CO	103	623867	N	1978	STAGE STOP	WELD	CO	123	675492	OA	1975
SAGE CREEK	ROUTT	CO	107	623914	OA	1959	STAGECOACH	MORGAN	CO	087	675523	OA	1966
SAGE CREEK NORTH	ROUTT	CO	107	623976	OA	1960	STALLION	WASHINGTON	CO	121	675709	O	1966
SAGEHEN	MONTEZUMA	CO	083	009919	OA	1984	STAMPEDE	LOGAN	CO	075	675854	N	1973
SALERNO	CHEYENNE	CO	017	014281	O	1992	STANLEY CUP	ELBERT	CO	039	016389	O	1996
SALIS	CHEYENNE	CO	017	006388	O	1982	STAR	WELD	CO	123	676701	N	1991
SALT LAKE	KIOWA	CO	061	626735	O	1981	STATELINE	MOFFAT	CO	081	677662	N	1976
SAM	MORGAN	CO	087	627200	N	1955	STEM	WASHINGTON	CO	121	679429	N	1964
SAN ARROYO	ADAMS	CO	001	628068	N	1954	STERLING	LOGAN	CO	075	679832	N	1955
SAN ARROYO CREEK	MORGAN	CO	087	628099	O	1960	STIRRUP	WASHINGTON	CO	121	681165	O	1968
SAN JACINTO	LINCOLN	CO	073	628595	O	1985	STOCKADE	MORGAN	CO	087	681230	O	1976
SANBORN DRAW	WELD	CO	123	014590	OA	1992	STOCKHOLM	CHEYENNE	CO	017	681382	O	1983
SAND CREEK	PROWERS	CO	099	629742	OA	1983	STONE CORRAL	WELD	CO	123	013635	N	1989
SAND RIVER	MORGAN	CO	087	630393	OA	1954	STONE PONY	DOLORES	CO	033	014602	N	1992
SANDIA PEAK	WASHINGTON	CO	121	010624	O	1985	STONEHAM	WELD	CO	123	682219	N	1952
SANDY	WASHINGTON	CO	121	631261	O	1984	STONEHAM SOUTH	WELD	CO	123	682250	ON	1952
SANDY HILL	LOGAN	CO	075	631509	OA	1958	STONES THROW	YUMA	CO	125	016391	N	1994
SANS ARC	LOGAN	CO	075	013292	OA	1988	STONINGTON	BACA	CO	009	682550	N	1976
SANTO	WASHINGTON	CO	121	001257	O	1980	STONY BUTTES	LOGAN	CO	075	682560	ON	1955
SAPPHIRE	WASHINGTON	CO	121	633524	OA	1							

Field Name	County Name	State Sub	Co Code	Field Code	Field Disc Type Year	Field Name	County Name	State Sub	Co Code	Field Code	Field Disc Type Year
SULPHUR CREEK	RIO BLANCO	CO	103	687520	ON 1955	WARRIOR	LOGAN	CO	075	749806	ON 1962
SULPHUR CREEK SOUTH	RIO BLANCO	CO	103	687551	N 1958	WATKINS	ADAMS	CO	001	751728	N 1981
SUN	ADAMS	CO	001	688915	OA 1969	WATTENBERG	ADAMS	CO	001	752131	ONA 1970
SUNBONNET	LOGAN	CO	075	689120	O 1976	WATTENBERG	BOULDER	CO	013	752131	ONA 1970
SUNDANCE	CHEYENNE	CO	017	008336	O 1991	WATTENBERG	BROOMFIELD	CO	014	752131	ONA 1970
SUNDOWN	WASHINGTON	CO	121	689163	ON 1970	WATTENBERG	DENVER	CO	031	752131	ONA 1970
SUNUP	WASHINGTON	CO	121	690363	O 1973	WATTENBERG	LARIMER	CO	069	752131	ONA 1970
SUPAHA	WELD	CO	123	690470	OA 1978	WATTENBERG	WELD	CO	123	752131	ONA 1970
SUPERIOR	BOULDER	CO	013	000161	N 1978	WEASER	WELD	CO	123	014308	OA 1991
SURVEYOR CREEK	WASHINGTON	CO	121	690651	ONA 1955	WEAVER RIDGE	RIO BLANCO	CO	103	013641	N 1989
SWAN	WASHINGTON	CO	121	691620	OA 1955	WELDONA	MORGAN	CO	087	756743	OA 1959
TABLE MOUNTAIN	BOULDER	CO	013	695460	O 1980	WELLINGTON	LARIMER	CO	069	757270	ON 1923
TABLETOP	BENT	CO	011	007975	N 1980	WEST SIDE CANAL	MOFFAT	CO	081	760277	N 1966
TABLETOP	PROWERS	CO	099	007975	N 1980	WESTFORK	WASHINGTON	CO	121	760649	OA 1956
TACO	WASHINGTON	CO	121	006463	N 1975	WESTPLAINS	LOGAN	CO	075	761145	OA 1954
TAIGA MOUNTAIN	RIO BLANCO	CO	103	006465	N 1981	WESTPLAINS NORTH	LOGAN	CO	075	761176	ON 1955
TAMPA	WELD	CO	123	697093	OA 1965	WETZEL CREEK	WASHINGTON	CO	121	761703	OA 1955
TAP	WASHINGTON	CO	121	697403	O 1975	WHEELER LAKE	WELD	CO	123	762788	OA 1976
TAPADERO	WELD	CO	123	697465	O 1971	WHIRLPOOL	WASHINGTON	CO	121	007268	O 1980
TARN	WASHINGTON	CO	121	697899	OA 1961	WHISPER	YUMA	CO	125	763468	N 1975
TEARDROP	MOFFAT	CO	081	016184	N 1996	WHITE	LOGAN	CO	075	763641	ONA 1957
TEMPEST	WELD	CO	123	700798	OA 1962	WHITE BUTTE	WELD	CO	123	763734	OA 1954
TEMPLE CANYON	MOFFAT	CO	081	700829	OA 1953	WHITE EAGLE	WASHINGTON	CO	121	764001	N 1977
TENDERFOOT	MORGAN	CO	087	002471	O 1976	WHITE FACE BUTTE	RIO BLANCO	CO	103	007270	N 1978
TEPEE	WELD	CO	123	701469	O 1974	WHITE RIVER	RIO BLANCO	CO	103	764757	N 1890
TERRACE	WELD	CO	123	701945	OA 1958	WHITE WOMAN CREEK	CHEYENNE	CO	017	016916	N 1999
TERRACE SOUTH	WELD	CO	123	016393	O 1997	WHITETAIL	LOGAN	CO	075	765978	N 1980
TEXAS MOUNTAIN	RIO BLANCO	CO	103	703092	ONA 1964	WHITewater	MESA	CO	077	765935	OA 1974
THIRD CREEK	ADAMS	CO	001	704472	ONA 1971	WICKIUP	ADAMS	CO	001	007271	O 1983
THIRD CREEK	DENVER	CO	031	704472	ONA 1971	WIGGINS	MORGAN	CO	087	767268	OA 1982
THISTLE	WASHINGTON	CO	121	704742	O 1974	WIGWAM	ADAMS	CO	001	767342	ONA 1974
THORNBURG	MOFFAT	CO	081	705743	ON 1925	WIGWAM	WELD	CO	123	767342	ONA 1974
THORNBURG	RIO BLANCO	CO	103	705743	ON 1925	WILD CARD	ARAPAHOE	CO	005	768057	O 1977
THREE BRIDGES	HUERFANO	CO	055	012076	N 1986	WILD DOVE	PROWERS	CO	099	000280	N 1998
THUNDER	RIO BLANCO	CO	103	707055	N 1977	WILD FOX	CHEYENNE	CO	017	000281	N 1998
THUNDERBIRD	WELD	CO	123	707066	O 1972	WILD HORSE	WELD	CO	123	768167	OA 1965
TIERRA PLANO	YUMA	CO	125	015610	N 1995	WILD ROSE	WELD	CO	123	768277	O 1984
TIMBER CREEK	CHEYENNE	CO	017	708502	OA 1969	WILD SAGE BRUSH	KIOWA	CO	061	010649	O 1984
TIMBERLINE	GARFIELD	CO	045	016395	N 1996	WILDCAT CREEK	MORGAN	CO	087	768353	N 1980
TIMPE	MORGAN	CO	087	708719	O 1955	WILDFLOWER	ADAMS	CO	001	016403	ON 1997
TITAN	WELD	CO	123	709761	OA 1975	WILDWOOD	WELD	CO	123	768725	OA 1971
TOAD	LARIMER	CO	069	012077	OA 1986	WILLARD	LOGAN	CO	075	769469	OA 1951
TOM CAT	WELD	CO	123	010634	OA 1985	WILLIAMS FORK	GARFIELD	CO	045	769841	ONA 1962
TOM TOM	MORGAN	CO	087	712169	N 1968	WILLOW CREEK	RIO BLANCO	CO	103	770647	N 1956
TOMAHAWK	LOGAN	CO	075	712231	OA 1964	WILSON CREEK	RIO BLANCO	CO	103	771949	ONA 1938
TONTO	KIOWA	CO	061	713130	O 1971	WINCHESTER	LOGAN	CO	075	772538	OA 1968
TOOTSIE	MORGAN	CO	087	010635	N 1983	WIND SONG	LOGAN	CO	075	772675	O 1972
TOPAZ	WASHINGTON	CO	121	713440	OA 1957	WINDMILL	BACA	CO	009	772848	N 1975
TOQUE	ADAMS	CO	001	016913	OA 1988	WINDSOCK	MOFFAT	CO	081	016405	O 1997
TORNADO BUTTE	WELD	CO	123	010636	OA 1985	WINDY	MORGAN	CO	087	773034	N 1970
TORO	LOGAN	CO	075	713719	N 1966	WINDY HILL	ADAMS	CO	001	773065	OA 1954
TOTEM	ADAMS	CO	001	714029	ONA 1971	WINSTON	LOGAN	CO	075	773933	OA 1955
TOW CREEK	ROUTT	CO	107	714370	ON 1924	WINSTON NORTH	LOGAN	CO	075	773943	OA 1972
TOWAOC	MONTEZUMA	CO	083	714432	OA 1959	WINTER VALLEY	MOFFAT	CO	081	774150	ON 1958
TOWER	WELD	CO	123	714463	OA 1958	WISHBONE	MORGAN	CO	087	774913	OA 1974
TRACK	MORGAN	CO	087	714975	O 1960	WOLF CREEK	PITKIN	CO	097	776236	N 1961
TRADER	WASHINGTON	CO	121	715068	OA 1962	WOLF MOUNTAIN	ROUTT	CO	107	776280	OA 1976
TRADING POST	CHEYENNE	CO	017	012854	OA 1988	WOODCHUCK	WELD	CO	123	777395	OA 1981
TRAIL	WASHINGTON	CO	121	715254	O 1960	WOODLIN	WASHINGTON	CO	121	010652	O 1984
TRAIL CANYON	GARFIELD	CO	045	715285	N 1969	WOODROW	WASHINGTON	CO	121	777879	N 1955
TRAIL CANYON	RIO BLANCO	CO	103	715285	N 1969	WOODROW EAST	WASHINGTON	CO	121	777910	ON 1952
TRAIL RIDGE	GARFIELD	CO	045	715440	N 1990	WOODROW SOUTH	WASHINGTON	CO	121	777941	OA 1954
TRAIL SOUTH	WASHINGTON	CO	121	715450	O 1973	WOODROW WEST	ADAMS	CO	001	777972	OA 1953
TRAPPER	ADAMS	CO	001	715998	ONA 1971	WRANGLER	WELD	CO	123	780096	N 1965
TRAPPER SOUTH	ADAMS	CO	001	000162	OA 1992	WRINGER	WELD	CO	123	010653	OA 1984
TRAVOIS	MORGAN	CO	087	716215	OA 1964	WYATT SCHOOL	WELD	CO	123	007272	O 1982
TREND	MORGAN	CO	087	716556	ON 1958	XENIA	WASHINGTON	CO	121	783184	O 1954
TREVARTON	BOULDER	CO	013	006481	O 1983	XENIA NORTH	WASHINGTON	CO	121	783246	OA 1955
TRIBUTE	WELD	CO	123	717282	N 1973	XENIA WEST	WASHINGTON	CO	121	783277	OA 1954
TRIGGER	ADAMS	CO	001	717424	OA 1971	YAMPA	MOFFAT	CO	081	016406	O 1994
TROOPER	KIOWA	CO	061	002488	ON 1975	YELLOW CREEK	RIO BLANCO	CO	103	785990	N 1994
TROUT CREEK	ROUTT	CO	107	718788	O 1979	YELLOW ROSE	KIOWA	CO	061	013537	OA 1990
TRUJILLO CREEK	LAS ANIMAS	CO	071	012302	N 1987	YENTER	LOGAN	CO	075	786457	OA 1950
TUMBLEWEED	WELD	CO	123	720811	OA 1968	YODEL	YUMA	CO	125	787255	N 1980
TURNER	WELD	CO	123	722175	O 1955	YODEL NORTH	YUMA	CO	125	007274	N 1981
TURQUOISE	LOGAN	CO	075	722528	OA 1976	YOUNG	MORGAN	CO	087	787893	N 1957
TWIN BUTTES	GARFIELD	CO	045	723516	N 1952	YOYO	LOGAN	CO	075	788606	ON 1967
TWIN MILLS	LOGAN	CO	075	723702	ON 1957	YUCCA	ARAPAHOE	CO	005	788979	O 1971
TWO MILE	WELD	CO	123	724043	ONA 1956	YUK	ADAMS	CO	001	009660	O 1983
UNICORN	ADAMS	CO	001	007259	O 1982	ZENITH	ADAMS	CO	001	791152	ONA 1979
UNION RESERVOIR	WELD	CO	123	007260	O 1981	ZEPHYR	WASHINGTON	CO	121	791384	ON 1972
URANUS	WASHINGTON	CO	121	729966	OA 1978	ZODIAC	ADAMS	CO	001	002561	O 1978
VALENTINE	WELD	CO	123	732201	N 1981	ZORICHAK	MORGAN	CO	087	793037	O 1954
VALLERY	MORGAN	CO	087	732449	ON 1954						
VALLEY	WELD	CO	123	732480	N 1982						
Vaquero	LOGAN	CO	075	733999	N 1971						
VEGA	MESA	CO	077	735145	N 1977						
VELVET	MORGAN	CO	087	735680	O 1975						
VENUS	WELD	CO	123	735960	N 1980						
VERDE	BACA	CO	009	736100	OA 1972						
VERMEJO RANCH	LAS ANIMAS	CO	071	000418	N 1999						
VERNON	YUMA	CO	125	736658	N 1976						
VIGOR	WELD	CO	123	738790	ON 1958						
VILAS	BACA	CO	009	738852	N 1966						
VIM	WELD	CO	123	739069	O 1957						
VIMY RIDGE	ELBERT	CO	039	739084	OA 1972						
VISTA	LOGAN	CO	075	740030	OA 1955						
VOLTAGE	WELD	CO	123	741271	OA 1965						
VOLTEN	WELD	CO	123	014306	O 1991						
VORTEX	WASHINGTON	CO	121	007261	O 1981						
WADDLE CREEK	MOFFAT	CO	081	743699	OA 1964						
WAGES	YUMA	CO	125	744081	N 1979						
WAGON TRAIL	BENT	CO	011	744319	N 1973						
WAHOO	LOGAN	CO	075	744815	OA 1971						
WAITE LAKE	WELD	CO	123	744892	ONA 1974						
WALKER	LOGAN	CO	075	745776	ON 1950						

ILLINOIS

Field Name	County Name	State Sub	Co Code	Field Code	Field Disc Type	Year	Field Name	County Name	State Sub	Co Code	Field Code	Field Disc Type	Year
ILLINOIS													
AB LAKE	GALLATIN	IL	059	001342	O	1947	BRUBAKER	MARION	IL	121	096785	O	1973
AB LAKE SOUTH	GALLATIN	IL	059	001373	O	1959	BUCKHORN CONSOL	BROWN	IL	009	011669	O	1961
AB LAKE WEST	GALLATIN	IL	059	001404	O	1950	BUCKNER	FRANKLIN	IL	055	100501	O	1963
ADAMS	ADAMS	IL	001	003326	N	1986	BULPITT SOUTH	CHRISTIAN	IL	021	102857	O	1962
ADAMS SOUTH	ADAMS	IL	001	011638	N	1987	BUNGAY CONSOL	HAMILTON	IL	065	103105	O	1941
ADEN CONSOL	HAMILTON	IL	065	004101	O	1938	BURNT PRAIRIE SOUTH	WHITE	IL	193	106112	O	1947
ADEN CONSOL	WAYNE	IL	191	004101	O	1938	BURNT PRAIRIE SW	WHITE	IL	193	000457	O	1979
ADEN EAST	WAYNE	IL	191	004132	O	1961	C & H	WILLIAMSON	IL	199	009702		
ADEN SOUTH	HAMILTON	IL	065	004163	O	1945	CALHOUN CENTRAL	RICHLAND	IL	159	113120	O	1950
ADRIAN NORTH	HANCOCK	IL	067	013652	O	1991	CALHOUN CONSOL	RICHLAND	IL	159	113151	O	1944
AKIN	FRANKLIN	IL	055	006085	O	1942	CALHOUN CONSOL	WAYNE	IL	191	113151	O	1944
AKIN WEST	FRANKLIN	IL	055	006178	O	1948	CALHOUN EAST	RICHLAND	IL	159	113182	O	1950
ALBION CENTRAL	EDWARDS	IL	047	007759	O	1955	CALHOUN NORTH	RICHLAND	IL	159	113213	O	1944
ALBION CONSOL	EDWARDS	IL	047	007790	ON	1940	CALHOUN SOUTH	EDWARDS	IL	047	113244	O	1953
ALBION CONSOL	WABASH	IL	185	007790	ON	1940	CALHOUN SOUTH	RICHLAND	IL	159	113244	O	1953
ALBION CONSOL	WHITE	IL	193	007790	ON	1940	CALHOUN SOUTH	WAYNE	IL	191	113244	O	1953
ALBION EAST	EDWARDS	IL	047	007821	O	1943	CARLINVILLE	MACOUPIN	IL	117	120095	ON	1909
ALBION NW	EDWARDS	IL	047	007883	O	1967	CARLINVILLE NORTH	MACOUPIN	IL	117	120126	ON	1941
ALBION WEST	EDWARDS	IL	047	007976	O	1953	CARLINVILLE SOUTH	MACOUPIN	IL	117	120157	O	1958
ALHAMBRA	MADISON	IL	119	010013	N	1974	CARLYLE	CLINTON	IL	027	120436	ON	1911
ALLENDALE	LAWRENCE	IL	101	011572	O	1912	CARLYLE EAST	CLINTON	IL	027	120467	O	1963
ALLENDALE	WABASH	IL	185	011572	O	1912	CARLYLE NORTH	CLINTON	IL	027	120498	O	1950
ALMA	MARION	IL	121	012316	O	1941	CARLYLE SOUTH	CLINTON	IL	027	120529	O	1951
AMITY	RICHLAND	IL	159	016129	O	1942	CARM	WHITE	IL	193	120684	O	1940
AMITY SOUTH	RICHLAND	IL	159	016160	ON	1953	CARM NORTH	WHITE	IL	193	120715	O	1942
AMITY WEST	RICHLAND	IL	159	016191	O	1953	CASEY	CLARK	IL	023	123753	ON	1906
ANCONA	LA SALLE	IL	099	012886			CENTERVILLE	WHITE	IL	193	129729	O	1940
ANCONA	LIVINGSTON	IL	105	012886			CENTERVILLE EAST	WHITE	IL	193	129760	O	1941
ASHLEY	WASHINGTON	IL	189	027894	O	1953	CENTERVILLE NE	WHITE	IL	193	129791	O	1955
ASHLEY EAST	WASHINGTON	IL	189	027925	O	1969	CENTERVILLE NORTH	WHITE	IL	193	129822	O	1947
ASHMORE	CLARK	IL	023	028049	N	1957	CENTRAL CITY	MARION	IL	121	129977	O	1964
ASHMORE	COLES	IL	029	028049	N	1957	CENTRALIA	CLINTON	IL	027	130225	O	1937
ASHMORE EAST	COLES	IL	029	028080	O	1956	CENTRALIA	MARION	IL	121	130225	O	1937
ASHMORE EAST	EDGAR	IL	045	028080	N	1973	CENTRALIA EAST	MARION	IL	121	130287	N	1958
ASHMORE SOUTH	CLARK	IL	023	028111	ON	1958	CENTRALIA WEST	CLINTON	IL	027	130318	O	1940
ASHMORE SOUTH	COLES	IL	029	028111	ON	1958	CHESTERVILLE	DOUGLAS	IL	041	136844	O	1956
ASSUMPTION CENTRAL	CHRISTIAN	IL	021	028762	O	1961	CHESTERVILLE EAST	DOUGLAS	IL	041	136875	O	1957
ASSUMPTION CONSOL	CHRISTIAN	IL	021	028793	O	1948	CHRISTOPHER SOUTH	FRANKLIN	IL	055	141804	O	1964
ASSUMPTION SOUTH	CHRISTIAN	IL	021	028855	O	1951	CLAREMONT	RICHLAND	IL	159	144920	ON	1950
AVA-CAMPBELL HILL	JACKSON	IL	077	031242	ON	1916	CLARK COUNTY DIVISION	CLARK	IL	023	145410	O	1900
AYERS	BOND	IL	005	032521	N	1922	CLARK COUNTY DIVISION	COLES	IL	029	145416	O	1900
BALDWIN	RANDOLPH	IL	157	036064	O	1955	CLARK COUNTY DIVISION	CRAWFORD	IL	033	145416	O	1900
BANNISTER	MARION	IL	121	038234	O	1973	CLARK COUNTY DIVISION	CUMBERLAND	IL	035	145416	O	1900
BARNHILL	WAYNE	IL	191	039939	O	1939	CLARK COUNTY DIVISION	JASPER	IL	079	145416	O	1900
BARNHILL	WHITE	IL	193	039939	O	1939	CLARKSBURG	SHELBY	IL	173	145850	O	1946
BARTELSO	CLINTON	IL	027	041148	O	1936	CLAY CITY CONSOL	CLAY	IL	025	146346	O	1937
BARTELSO EAST	CLINTON	IL	027	041179	O	1950	CLAY CITY CONSOL	JASPER	IL	079	146346	O	1937
BARTELSO SOUTH	CLINTON	IL	027	041210	O	1942	CLAY CITY CONSOL	RICHLAND	IL	159	146346	O	1937
BARTELSO WEST	CLINTON	IL	027	041241	O	1945	CLAY CITY CONSOL	WAYNE	IL	191	146346	O	1937
BEARDSTOWN	SCHUYLER	IL	169	011652	N	1985	CLEAR LAKE EAST	SANGAMON	IL	167	147276	O	1970
BEAUCOUP	WASHINGTON	IL	189	049356	O	1951	CLIFFORD	WILLIAMSON	IL	199	148516	O	1957
BEAUCOUP SOUTH	WASHINGTON	IL	189	049387	O	1951	COIL	WAYNE	IL	191	151725	O	1942
BEAVER CREEK	BOND	IL	005	049790	O	1942	COIL WEST	JEFFERSON	IL	081	151787	O	1942
BEAVER CREEK	CLINTON	IL	027	049790	O	1942	COLLINSVILLE	MADISON	IL	119	154205	O	1909
BEAVER CREEK NE	BOND	IL	005	049821	N	1961	COLMAR-PLYMOUTH	HANCOCK	IL	067	154391	O	1914
BEAVER CREEK NORTH	BOND	IL	005	049852	ON	1949	COLMAR-PLYMOUTH	MCDONOUGH	IL	109	154391	O	1914
BEAVER CREEK SOUTH	BOND	IL	005	049883	ON	1946	COMER	MACOUPIN	IL	117	155910	O	1982
BEAVER CREEK SOUTH	CLINTON	IL	027	049883	ON	1946	CONCORD CONSOL	WHITE	IL	193	157026	O	1942
BECKEMEYER	CLINTON	IL	027	050782	ON	1956	CONCORD EAST CONSOL	WHITE	IL	193	157119	O	1942
BELLAIR	CRAWFORD	IL	033	053479	ON	1907	COOKS MILLS CONSOL	COLES	IL	029	159258	ON	1941
BELLE GENT	WILLIAMSON	IL	199	009683			COOKS MILLS CONSOL	DOUGLAS	IL	041	159258	ON	1941
BELLE PRAIRIE	HAMILTON	IL	065	053696	O	1940	COOPERSTOWN	BROWN	IL	009	160142	N	1977
BELLE PRAIRIE WEST	HAMILTON	IL	065	053727	O	1959	COOPERSTOWN WEST	BROWN	IL	009	06902	O	1982
BELLE RIVE	JEFFERSON	IL	081	053758	O	1943	CORDES	WASHINGTON	IL	189	161304	O	1939
BELLE RIVE SW	JEFFERSON	IL	081	006895	O	1982	CORDES NE	WASHINGTON	IL	189	101342	O	1983
BELLMONT	WABASH	IL	185	054192	O	1951	CORDES NORTH	JEFFERSON	IL	081	101343	O	1983
BEMAN	LAWRENCE	IL	101	055091	O	1942	CORDES NORTH	WASHINGTON	IL	189	101343	O	1983
BEMAN EAST	LAWRENCE	IL	101	055122	O	1947	CORDES NORTH	WASHINGTON	IL	189	101343	O	1983
BENNINGTON SOUTH	EDWARDS	IL	047	056052	O	1944	CORINTH	WILLIAMSON	IL	199	161552	O	1957
BENTON	FRANKLIN	IL	055	056548	O	1941	CORINTH EAST	WILLIAMSON	IL	199	161583	O	1957
BENTON NORTH	FRANKLIN	IL	055	056579	O	1941	CORINTH NORTH	WILLIAMSON	IL	199	161614	O	1957
BERRY	SANGAMON	IL	167	058191	O	1961	CORINTH SOUTH	WILLIAMSON	IL	199	161645	ON	1970
BERRYVILLE CONSOL	EDWARDS	IL	047	058315	O	1943	COTTAGE GROVE	SALINE	IL	165	163691	O	1955
BERRYVILLE CONSOL	LAWRENCE	IL	101	058315	O	1943	COULTERVILLE NORTH	WASHINGTON	IL	189	164900	O	1958
BERRYVILLE CONSOL	RICHLAND	IL	159	058315	O	1943	COVINGTON SOUTH	WAYNE	IL	191	165892	O	1943
BERRYVILLE CONSOL	WABASH	IL	185	058315	O	1943	CRAB ORCHARD	WILLIAMSON	IL	199	167830	ON	1970
BESSIE	FRANKLIN	IL	055	058625	O	1943	CRAIG	PERRY	IL	145	168047	O	1948
BEVERLY	ADAMS	IL	001	059803	N	1957	CRAVAT	JEFFERSON	IL	081	168698	O	1939
BEVERLY SOUTH	ADAMS	IL	001	011657	O	1985	CRAVAT WEST	JEFFERSON	IL	081	168729	O	1956
BLACK BRANCH	SANGAMON	IL	167	067872	O	1967	CRESCENT CITY	IROQUOIS	IL	075	169535		
BLACK BRANCH EAST	SANGAMON	IL	167	067903	ON	1969	CROSSVILLE	WHITE	IL	193	172294	O	1946
BLACK RIVER	WHITE	IL	193	068523	O	1952	CROSSVILLE WEST	WHITE	IL	193	172325	O	1952
BLACKLAND	CHRISTIAN	IL	021	069236	O	1953	DAHLGREN	HAMILTON	IL	065	178457	O	1941
BLACKLAND	MACON	IL	115	069236	O	1953	DAHLGREN EAST	HAMILTON	IL	065	106484	O	1998
BLACKLAND NORTH	MACON	IL	115	069298	O	1960	DAHLGREN SOUTH	HAMILTON	IL	065	006905	O	1982
BLACKLAND SOUTH	CHRISTIAN	IL	021	006896	O	1982	DAHLGREN SW	JEFFERSON	IL	081	009582	O	1983
BLACKLAND SOUTH	MACON	IL	115	006896	O	1982	DAHLGREN WEST	JEFFERSON	IL	081	178464	O	1960
BLAIRSVILLE WEST	HAMILTON	IL	065	070228	O	1948	DALE CONSOL	FRANKLIN	IL	055	178729	O	1940
BLUFORD	JEFFERSON	IL	081	076273	O	1961	DALE CONSOL	HAMILTON	IL	065	178729	O	1940
BOGOTA	JASPER	IL	079	078087	O	1943	DALE CONSOL	SALINE	IL	165	178729	O	1940
BOGOTA NORTH	JASPER	IL	079	078118	O	1949	DALTON CITY	MOULTRIE	IL	139	014090	O	1991
BOGOTA SOUTH	JASPER	IL	079	078149	O	1944	DAWSON	SANGAMON	IL	167	182790	O	1971
BOGOTA WEST	JASPER	IL	079	078180	O								

Field Name	County Name	State Sub	Co Code	Field Code	Field Disc Type Year	Field Name	County Name	State Sub	Co Code	Field Code	Field Disc Type Year
EDEN SOUTH	RANDOLPH	IL	157	012956	N 1961	HOOKDALE	BOND	IL	005	331052	
EDINBURG	CHRISTIAN	IL	021	213935	O 1949	HORD	CLAY	IL	025	332230	O 1950
EDINBURG SOUTH	CHRISTIAN	IL	021	214028	O 1955	HORD NORTH	EFFINGHAM	IL	049	332261	O 1958
EDINBURG WEST	CHRISTIAN	IL	021	214059	O 1954	HORD SOUTH CONSOL	CLAY	IL	025	332292	O 1942
EDINBURG WEST	SANGAMON	IL	167	214059	O 1954	HORNSBY NW	MACOUPIN	IL	117	000659	O 1980
ELBA	GALLATIN	IL	059	217896	O 1955	HORNSBY SOUTH	MONTGOMERY	IL	135	332912	O 1956
ELBRIDGE	EDGAR	IL	045	218299	O 1949	HOYLETON WEST	WASHINGTON	IL	189	335702	O 1955
ELDORADO CONSOL	SALINE	IL	165	218392	ON 1941	HUDSON	MCLEAN	IL	113	336757	
ELDORADO EAST	SALINE	IL	165	218423	ON 1953	HUEY	CLINTON	IL	027	337036	O 1945
ELDORADO WEST	SALINE	IL	165	218516	ON 1955	HUEY SOUTH	CLINTON	IL	027	337067	O 1953
ELK PRAIRIE	JEFFERSON	IL	081	219539	O 1938	HUNT CITY	JASPER	IL	079	339454	O 1945
ELKTON	WASHINGTON	IL	189	219973	O 1955	HUNT CITY EAST	JASPER	IL	079	339485	O 1952
ELKTON NORTH	WASHINGTON	IL	189	220004	O 1971	HUNT CITY SOUTH NEW	JASPER	IL	079	339547	O 1966
ELKVILLE	JACKSON	IL	077	220035	O 1941	HUTTON	COLES	IL	029	341252	ON 1939
ELLERY EAST	EDWARDS	IL	047	220252	O 1952	ILLIOPOLIS	SANGAMON	IL	167	344409	O 1977
ELLERY NORTH	EDWARDS	IL	047	220283	O 1942	INA	JEFFERSON	IL	081	344673	O 1938
ELLERY SOUTH	EDWARDS	IL	047	220314	O 1943	INA NORTH	JEFFERSON	IL	081	344735	O 1949
ELLIOTTSTOWN	EFFINGHAM	IL	049	220531	O 1947	INCLOSE	CLARK	IL	023	344828	O 1941
ELLIOTTSTOWN EAST	EFFINGHAM	IL	049	220562	O 1954	INCLOSE	EDGAR	IL	045	344828	O 1941
ELLIOTTSTOWN NORTH	EFFINGHAM	IL	049	220593	O 1953	INGRAHAM CONSOL	CLAY	IL	025	005797	O 1942
ENERGY	WILLIAMSON	IL	199	224995	O 1968	INMAN EAST CONSOL	GALLATIN	IL	059	346998	O 1940
ENFIELD	WHITE	IL	193	225026	O 1950	INMAN WEST CONSOL	GALLATIN	IL	059	347122	O 1940
ENFIELD NORTH	WHITE	IL	193	225033	O 1976	IOLA CENTRAL	CLAY	IL	025	347401	O 1954
ENFIELD SOUTH	WHITE	IL	193	225057	O 1961	IOLA CONSOL	CLAY	IL	025	347432	O 1939
ERWIN	SCHUYLER	IL	169	010390	O 1983	IOLA CONSOL	EFFINGHAM	IL	049	347432	O 1939
EVERS	EFFINGHAM	IL	049	231358	O 1948	IOLA SOUTH	CLAY	IL	025	347494	O 1947
EVERS SOUTH	EFFINGHAM	IL	049	231420	O 1948	IOLA WEST	CLAY	IL	025	347525	O 1945
EWING	FRANKLIN	IL	055	231637	O 1944	IRVINGTON	WASHINGTON	IL	189	349029	O 1940
EWING EAST	FRANKLIN	IL	055	231699	O 1956	IRVINGTON EAST	JEFFERSON	IL	081	349060	O 1951
EXCHANGE	MARION	IL	121	231916	O 1943	IRVINGTON NORTH	WASHINGTON	IL	189	349091	O 1953
EXCHANGE EAST	MARION	IL	121	231947	O 1955	IRVINGTON WEST	WASHINGTON	IL	189	349122	O 1963
EXCHANGE NORTH CONSOL	MARION	IL	121	231978	O 1951	IUKA	MARION	IL	121	349928	O 1947
EXCHANGE WEST	MARION	IL	121	232009	O 1957	IUKA SOUTH	MARION	IL	121	350021	O 1971
FAIRMAN	CLINTON	IL	027	233785	O 1939	IUKA WEST	MARION	IL	121	350052	O 1955
FAIRMAN	MARION	IL	121	233785	O 1939	JACKSONVILLE	MORGAN	IL	137	353316	ON 1910
FANCHER	SHELBY	IL	173	235180	O 1962	JOHNSONVILLE CONSOL	CLAY	IL	025	362355	O 1940
FAYETTEVILLE	ST CLAIR	IL	163	237629	O 1984	JOHNSONVILLE CONSOL	WAYNE	IL	191	362355	O 1940
FAYETTEVILLE WEST	ST CLAIR	IL	163	017079	O 2000	JOHNSONVILLE NORTH	WAYNE	IL	191	362386	O 1943
FEHRER LAKE	GALLATIN	IL	059	238087	O 1963	JOHNSONVILLE SOUTH	WAYNE	IL	191	362417	OA 1942
FERRIN	CLINTON	IL	027	239680	O 1976	JOHNSONVILLE WEST	WAYNE	IL	191	362448	O 1942
FICKLIN	DOUGLAS	IL	041	240219	ON 1966	JOHNSTON CITY EAST	WILLIAMSON	IL	199	362541	ON 1959
FIDELITY	JEERSEY	IL	083	010400	N 1984	JOHNSTON CITY NE	WILLIAMSON	IL	199	362572	O 1969
FISHHOOK	ADAMS	IL	001	242265	N 1955	JUNCTION	GALLATIN	IL	059	366239	O 1938
FISHHOOK	PIKE	IL	149	242265	N 1955	JUNCTION CITY CONSOL	MARION	IL	121	366301	O 1910
FITZGERRELL	JEFFERSON	IL	081	242730	O 1944	JUNCTION EAST	GALLATIN	IL	059	366363	O 1953
FLORA SE	CLAY	IL	025	245592	O 1972	JUNCTION NORTH	GALLATIN	IL	059	366394	O 1946
FLORA SOUTH	CLAY	IL	025	245598	O 1946	KANSAS	EDGAR	IL	045	369007	N 1958
FORSYTH	MACON	IL	115	249675	O 1963	KEANSBURG EAST	WABASH	IL	185	371596	O 1939
FRANCIS MILLS	SALINE	IL	165	254062	O 1952	KEANSBURG SOUTH	WABASH	IL	185	371627	O 1944
FRANCIS MILLS SOUTH	SALINE	IL	165	254093	O 1955	KEENVILLE	WAYNE	IL	191	371658	ON 1945
FREEBURG	ST CLAIR	IL	163	256635	ON 1955	KEENVILLE EAST	WAYNE	IL	191	371689	O 1951
FREEMANSPUR	WILLIAMSON	IL	199	256945	O 1968	KELL	JEFFERSON	IL	081	372371	O 1942
FRIENDSVILLE CENTRAL	WABASH	IL	185	258247	O 1946	KELL EAST	JEFFERSON	IL	081	000680	O 1979
FRIENDSVILLE NORTH	WABASH	IL	185	258278	O 1946	KELL EAST	MARION	IL	121	000680	O 1979
FRISCO NE	JEFFERSON	IL	081	000203	O 1997	KELL NORTH	MARION	IL	121	372380	O 1976
FROGTOWN	CLINTON	IL	027	258836	O 1918	KELL WEST	MARION	IL	121	372402	O 1962
FROGTOWN NORTH	CLINTON	IL	027	258867	O 1951	KELLERVILLE	ADAMS	IL	001	372681	O 1959
GALATIA NORTH	SALINE	IL	165	263356	O 1980	KELLERVILLE	BROWN	IL	009	372681	O 1959
GARDS POINT CONSOL	WABASH	IL	185	265642	O 1951	KENNER	CLAY	IL	025	375037	O 1942
GAYS	MOULTRIE	IL	139	268223	O 1946	KENNER NORTH	CLAY	IL	025	375068	O 1947
GERMANTOWN EAST	CLINTON	IL	027	270479	O 1956	KENNER SOUTH	CLAY	IL	025	375099	O 1950
GILA	JASPER	IL	079	271952	O 1957	KENNER WEST	CLAY	IL	025	375130	O 1947
GILLESPIE WEST	MACOUPIN	IL	117	272843	N 1958	KEYSPORT	CLINTON	IL	027	377269	O 1949
GILLESPIE-BENLD	MACOUPIN	IL	117	272765	N 1923	KINCAID CONSOL	CHRISTIAN	IL	021	379153	O 1955
GILLESPIE-WYEN	MACOUPIN	IL	117	272851	O 1915	KING	JEFFERSON	IL	081	379308	O 1942
GLASFORD	PEORIA	IL	143	275192		KING NORTH	JEFFERSON	IL	081	379556	O 1981
GLENARM	SANGAMON	IL	167	276215	O 1955	KINGMUNDY	MARION	IL	121	380455	O 1950
GOLDENGATE CONSOL	EDWARDS	IL	047	278680	O 1939	KINGMUNDY NORTH	MARION	IL	121	380486	O 1953
GOLDENGATE CONSOL	WAYNE	IL	191	278680	O 1938	LACLEDE	FAYETTE	IL	051	390805	O 1943
GOLDENGATE CONSOL	WHITE	IL	193	278680	O 1939	LAKE BLOOMINGTON	MCLEAN	IL	113	395393	
GOLDENGATE EAST	WAYNE	IL	191	278711	O 1951	LAKEWOOD	SHELBY	IL	173	398958	O 1941
GOLDENGATE NORTH CONSOL	WAYNE	IL	191	278742	O 1945	LANCASTER	LAWRENCE	IL	101	399857	O 1940
GRANDVIEW	EDGAR	IL	045	284927	O 1945	LANCASTER	WABASH	IL	185	399857	O 1940
GRANDVIEW-INCLOSE	CLARK	IL	023	000631	N 1941	LANCASTER CENTRAL	WABASH	IL	185	399888	O 1946
GRANDVIEW-INCLOSE	EDGAR	IL	045	000631	N 1941	LANCASTER EAST	WABASH	IL	185	399919	O 1944
GRANTFORK	MADISON	IL	119	010440	O 1984	LANCASTER SOUTH	WABASH	IL	185	400012	O 1946
GRAYSON	SALINE	IL	165	286880	O 1957	LANGEWISCH-KUESTER	MARION	IL	121	401097	O 1910
GREENVILLE	BOND	IL	005	289577	ON 1910	LAWLER	GALLATIN	IL	059	006920	O 1982
GRIGGSVILLE	PIKE	IL	149	006911	ON 1982	LAWRENCE COUNTY DIVISION	CRAWFORD	IL	033	405251	ON 1900
GUYOT CONSOLIDATED	RICHLAND	IL	159	295707	O 1970	LAWRENCE COUNTY DIVISION	LAWRENCE	IL	101	405251	ON 1900
HADLEY	RICHLAND	IL	159	298546	O 1976	LAWRENCE WEST	LAWRENCE	IL	101	405375	O 1952
HALF MOON	WAYNE	IL	191	299600	O 1947	LEXINGTON	MCLEAN	IL	113	412560	
HALF MOON EAST	EDWARDS	IL	047	006914	O 1982	LEXINGTON	WABASH	IL	185	412560	O 1947
HARCO	SALINE	IL	165	304901	ON 1954	LEXINGTON NORTH	WABASH	IL	185	412653	O 1951
HARCO EAST	SALINE	IL	165	304932	ON 1954	LILLYVILLE	CUMBERLAND	IL	035	414103	O 1946
HARCO SOUTH	SALINE	IL	165	000649	N 1954	LILLYVILLE	EFFINGHAM	IL	049	414103	O 1946
HARRISBURG	SALINE	IL	165	307598	ON 1952	LILLYVILLE NORTH	CUMBERLAND	IL	035	414114	O 1974
HARRISBURG SOUTH	SALINE	IL	165	307660	O 1955	LINCOLN	LOGAN	IL	107	414351	
HARRISBURG WEST	SALINE	IL	165	307670	O 1974	LIS	JASPER	IL	079	416769	O 1964
HARRISTOWN	MACON	IL	115	307815	O 1954	LITCHFIELD	MONTGOMERY	IL	135	417389	O 1886
HARRISTOWN SOUTH	MACON	IL	115	307834	O 1975	LITCHFIELD SOUTH	MONTGOMERY	IL	135	417451	O 1967
HAYES	CHAMPAIGN	IL	019	311132	O 1963	LITTLETON SOUTH	SCHUYLER	IL	169	011783	N 1987
HAYES	DOUGLAS	IL	041	311132	O 1963	LIVINGSTON	MADISON	IL	119	420737	O 1948
HELENA NEW	LAWRENCE	IL	101	314962	O 1969	LIVINGSTON EAST	MADISON	IL	119	420768	N 1951
HERALD CONSOL	GALLATIN	IL	059	317480	ON 1939	LIVINGSTON SOUTH	MADISON	IL	119	420799	ON 1950
HERALD CONSOL	WHITE	IL	193	317480	ON 1939	LOCUST GROVE	WAYNE	IL	191	422288	O 1951
HERRICK SOUTH	FAYETTE	IL	051	006916	O 1982	LOCUST GROVE SOUTH	WAYNE	IL	191	422350	O 1954
HERRIN	WILLIAMSON	IL	199	318565	O 1965	LOGAN	FRANKLIN	IL	055	422722	O 1966
HERSCHER	KANKAKEE	IL	091	318751		LOGOOTE	FAYETTE	IL	051	010521	O 1984
HERSCHER NW	KANKAKEE	IL	091	318782		LONG BRANCH	HAMILTON	IL	065	425326	O 1950
HERSMAN	BROWN	IL	009	010465	O 1983	LONG BRANCH	SALINE	IL	165	425326	O 1950
HICKORY HILL	MARION	IL	121	320697	O 1964	LONG BRANCH SOUTH	SALINE	IL	165	425357	O 1955
HIDALGO	JASPER	IL	079	321100	O 1940	LOUDEN	EFFINGHAM	IL	049	428984	O 1937
HIDALGO EAST	JASPER	IL	079	321131	O 1966	LOUDEN	FAYETTE	IL	051	428984	ON 1937
HIDALGO NORTH	CUMBERLAND	IL	035	321162	O 1946	LOUDON	FAYETTE	IL	051	009833	
HIDALGO SOUTH	JASPER	IL	079	321193	O 1964	LOUISVILLE	CLAY	IL	025	429412	O 1974
HIGHLAND	MADISON	IL	119	321999	O 1960	LOUISVILLE NORTH	CLAY	IL	025	429418	O 1953
HILL	EFFINGHAM	IL	049	322712	O 1943	LOUISVILLE SOUTH	CLAY	IL	025	429449	O 1960
HILL EAST	EFFINGHAM	IL	049	322774	O 1954	LYNCHBURG	JEFFERSON	IL	081	435899	O 1951
HILLSBORO	MONTGOMERY	IL	135	323394	O 1962	MACEDONIA	FRANKLIN	IL	055	438543	O 1961
HOFFMAN	CLINTON	IL	027	326340	O 1939	MACEDONIA NORTH	FRANKLIN	IL	055	010528	O 1983
HOLLIDAY	FAYETTE	IL	051	328169	O 1977	MACOUPIN STATION	MACOUPIN	IL	117	011795	N 1986
HOODVILLE EAST	HAMILTON	IL	065	330866	O 1944	MAIN CONSOL	CRAWFORD	IL	033	441550	ON 1906

ILLINOIS

Field Name	County Name	State Sub	Co Code	Field Code	Field Disc Type Year	Field Name	County Name	State Sub	Co Code	Field Code	Field Disc Type Year
MAIN CONSOL	JASPER	IL	079	441550	ON 1906	PANA SOUTH	CHRISTIAN	IL	021	537646	O 1974
MAIN CONSOL	LAWRENCE	IL	101	441550	ON 1906	PANAMA	BOND	IL	005	537663	ON 1940
MANLOVE	CHAMPAIGN	IL	019	009843		PANAMA	MONTGOMERY	IL	135	537663	ON 1940
MAPLE GROVE CONSOL	EDWARDS	IL	047	445301	O 1943	PANKEYVILLE	SALINE	IL	165	537973	O 1956
MAPLE GROVE CONSOL	WAYNE	IL	191	445301	O 1943	PANKEYVILLE EAST	SALINE	IL	165	538004	O 1956
MAPLE GROVE SOUTH CONSOL	EDWARDS	IL	047	000723	O 1945	PARKERSBURG CONSOL	EDWARDS	IL	047	540205	O 1941
MARCOE	JEFFERSON	IL	081	446448	O 1938	PARKERSBURG CONSOL	RICHLAND	IL	159	540205	O 1941
MARINE	MADISON	IL	119	447564	O 1943	PARKERSBURG SOUTH	EDWARDS	IL	047	540267	O 1948
MARINE WEST	MADISON	IL	119	447657	O 1965	PARKERSBURG WEST	EDWARDS	IL	047	540298	O 1943
MARION	WILLIAMSON	IL	199	447781	O 1950	PARKERSBURG WEST	RICHLAND	IL	159	540298	O 1943
MARION EAST	WILLIAMSON	IL	199	447843	ON 1959	PARNELL	DE WITT	IL	039	540887	O 1963
MARISSA WEST	RANDOLPH	IL	157	447936	O 1962	PASSPORT NORTH	RICHLAND	IL	159	541755	O 1959
MARISSA WEST	ST CLAIR	IL	163	447936	ON 1960	PASSPORT SOUTH	CLAY	IL	025	541786	O 1948
MARKHAM CITY	JEFFERSON	IL	081	448029	O 1942	PASSPORT SOUTH	RICHLAND	IL	159	541786	O 1948
MARKHAM CITY NORTH	JEFFERSON	IL	081	448060	O 1943	PASSPORT WEST	CLAY	IL	025	541817	O 1954
MARKHAM CITY NORTH	WAYNE	IL	191	448060	O 1943	PATOKA	CLINTON	IL	027	542251	O 1937
MARKHAM CITY WEST	JEFFERSON	IL	081	448091	O 1945	PATOKA	MARION	IL	121	542251	O 1937
MASON NORTH	EFFINGHAM	IL	049	451470	O 1951	PATOKA EAST	MARION	IL	121	542282	O 1941
MASSILON	EDWARDS	IL	047	451888	O 1946	PATOKA SOUTH	MARION	IL	121	542375	O 1953
MASSILON SOUTH	EDWARDS	IL	047	451890	O 1947	PATOKA WEST	FAYETTE	IL	051	542406	O 1950
MATTOON	COLES	IL	029	452958	ON 1939	PAWNEE	SANGAMON	IL	167	544421	O 1983
MATTOON NORTH	COLES	IL	029	452989	O 1960	PECATONICA	WINNEBAGO	IL	201	546894	
MATTOON SOUTH	CUMBERLAND	IL	035	453020	O 1962	PHILLIPSTOWN CONSOL	EDWARDS	IL	047	554218	O 1939
MAUNIE EAST	WHITE	IL	193	453702	O 1951	PHILLIPSTOWN CONSOL	WHITE	IL	193	554218	O 1939
MAUNIE NORTH CONSOL	WHITE	IL	193	453733	O 1941	PINKSTAFF	LAWRENCE	IL	101	557597	O 1951
MAUNIE SOUTH CONSOL	WHITE	IL	193	453764	O 1941	PINKSTAFF EAST	LAWRENCE	IL	101	557628	O 1955
MAYBERRY	WAYNE	IL	191	455252	O 1941	PITTSBURG	WILLIAMSON	IL	199	558682	N 1962
MAYBERRY NORTH	WAYNE	IL	191	455283	O 1948	PITTSBURG NORTH	WILLIAMSON	IL	199	558713	ON 1962
MAYBERRY SOUTH	HAMILTON	IL	065	005870	O 1981	PITTSFIELD	PIKE	IL	149	558744	N 1886
MAYBERRY SOUTH	WAYNE	IL	191	005870	O 1981	PIXLEY	CLAY	IL	025	558899	O 1959
MCKINLEY	WASHINGTON	IL	189	461429	O 1940	PLAINVIEW	MACOUPIN	IL	117	559473	ON 1942
MECHANICSBURG	SANGAMON	IL	167	464490	O 1972	PLAINVIEW SOUTH	MACOUPIN	IL	117	559535	O 1959
MELROSE	CLARK	IL	023	466893	O 1953	PONTIAC	LIVINGSTON	IL	105	565100	N 1954
MELROSE SOUTH	CLARK	IL	023	466955	O 1953	POSEN	WASHINGTON	IL	189	567270	O 1952
MILETUS	MARION	IL	121	474078	O 1947	POSEN NORTH	WASHINGTON	IL	189	567301	O 1953
MILL SHOALS	HAMILTON	IL	065	474388	O 1939	POSEN SOUTH	WASHINGTON	IL	189	567332	O 1956
MILL SHOALS	WAYNE	IL	191	474388	O 1939	POSEY	CLINTON	IL	027	567363	O 1941
MILL SHOALS	WHITE	IL	193	474388	O 1939	POSEY EAST	CLINTON	IL	027	567394	O 1952
MILLERSBURG	BOND	IL	005	474977	O 1967	POSEY WEST	CLINTON	IL	027	567425	O 1954
MILLS PRAIRIE	EDWARDS	IL	047	475690	O 1948	PRENTICE	MORGAN	IL	137	571626	ON 1953
MILLS PRAIRIE NORTH	EDWARDS	IL	047	475721	O 1953	PYRAMID	WASHINGTON	IL	189	576401	O 1962
MITCHELLSVILLE	SALINE	IL	165	479162	O 1955	RACCOON LAKE	MARION	IL	121	582345	O 1949
MODE	SHELBY	IL	173	480380	O 1961	RADOM SE	JEFFERSON	IL	081	012833	O 1988
MONTROSE	EFFINGHAM	IL	049	482953	O 1968	RALEIGH	SALINE	IL	165	584174	ON 1953
MONTROSE NORTH	CUMBERLAND	IL	035	483015	O 1969	RALEIGH SOUTH	SALINE	IL	165	584236	ON 1954
MOUNT AUBURN CONSOL	CHRISTIAN	IL	021	486688	O 1943	RAMSEY NW	FAYETTE	IL	051	014127	O 1991
MT CARMEL	WABASH	IL	185	490332	O 1939	RAYMOND	MONTGOMERY	IL	135	588328	O 1940
MT ERIE NORTH	WAYNE	IL	191	490580	O 1944	RAYMOND EAST	MONTGOMERY	IL	135	588359	O 1951
MT OLIVE	MONTGOMERY	IL	135	491045	ON 1942	RAYMOND SOUTH	MONTGOMERY	IL	135	588390	O 1959
MT VERNON	JEFFERSON	IL	081	491324	O 1943	REDMON NORTH	EDGAR	IL	045	592785	N 1955
MT VERNON NORTH	JEFFERSON	IL	081	491479	O 1956	RESERVOIR	JEFFERSON	IL	081	596536	O 1950
MURDOCK	DOUGLAS	IL	041	494331	O 1955	RICE NW	WASHINGTON	IL	189	013056	O 1988
NASHVILLE	WASHINGTON	IL	189	499045	O 1973	RICHVIEW	WASHINGTON	IL	189	600148	O 1946
NASHVILLE NORTH	WASHINGTON	IL	189	000743	O 1979	RICHWOOD	CRAWFORD	IL	033	600179	N 1959
NASON	JEFFERSON	IL	081	499076	O 1943	RIDGWAY	GALLATIN	IL	059	600861	O 1946
NEOGA	CUMBERLAND	IL	035	010568	O 1983	RIFFLE	CLAY	IL	025	601078	O 1948
NEVINS	EDGAR	IL	045	502975		RINARD CONSOL	WAYNE	IL	191	000785	O 1937
NEW ATHENS	ST CLAIR	IL	163	503223	N 1961	RINARD SOUTH	WAYNE	IL	191	016167	O 1965
NEW BADEN EAST	CLINTON	IL	027	503254	O 1958	RIPLEY NORTH	SCHUYLER	IL	169	602752	O 1983
NEW BELLAIR	CRAWFORD	IL	033	000745	O 1942	RITTER	RICHLAND	IL	159	603496	O 1950
NEW CITY	SANGAMON	IL	167	503378	O 1954	RITTER NORTH	RICHLAND	IL	159	603527	O 1951
NEW CITY SOUTH	CHRISTIAN	IL	021	503409	O 1963	RIVERTON SOUTH	SANGAMON	IL	167	604271	O 1965
NEW DOUGLAS SOUTH	BOND	IL	005	503657	O 1957	ROACHES	JEFFERSON	IL	081	604869	O 1938
NEW HARMONY CONSOL	EDWARDS	IL	047	503874	ON 1939	ROACHES NORTH	JEFFERSON	IL	081	604900	O 1944
NEW HARMONY CONSOL	WABASH	IL	185	503874	ON 1930	ROBY	SANGAMON	IL	167	607039	O 1949
NEW HARMONY CONSOL	WHITE	IL	193	503874	ON 1939	ROBY EAST	CHRISTIAN	IL	021	607101	O 1970
NEW HARMONY SOUTH	WHITE	IL	193	503967	O 1941	ROBY EAST	SANGAMON	IL	167	607101	O 1970
NEW HAVEN CONSOL	WHITE	IL	193	504029	O 1941	ROBY NORTH	SANGAMON	IL	167	607163	O 1962
NEW HEBRON EAST	CRAWFORD	IL	033	504153	ON 1954	ROBY SOUTH	CHRISTIAN	IL	021	010614	O 1984
NEW MEMPHIS CONSOL	CLINTON	IL	027	011811	O 1952	ROBY WEST	SANGAMON	IL	167	607256	O 1957
NEW MEMPHIS SOUTH	CLINTON	IL	027	504556	O 1952	ROCHESTER	WABASH	IL	185	607411	O 1948
NEW MEMPHIS SOUTH	WASHINGTON	IL	189	504556	O 1952	ROLAND CONSOL	HAMILTON	IL	065	611069	ON 1939
NEWTON	JASPER	IL	079	506819	O 1944	ROLAND CONSOL	WHITE	IL	193	611069	ON 1939
NEWTON NORTH	JASPER	IL	079	506912	O 1945	ROLAND WEST	SALINE	IL	165	611131	O 1950
NEWTON WEST	JASPER	IL	079	507005	O 1947	ROSE HILL	JASPER	IL	079	613301	O 1966
NOBLE WEST	CLAY	IL	025	509921	O 1951	ROSLYN WEST	CUMBERLAND	IL	035	014705	O 1992
NORRIS CITY WEST	WHITE	IL	193	000749	O 1978	ROYALTON	FRANKLIN	IL	055	617155	O 1982
OAK GROVE	GALLATIN	IL	059	516721	O 1984	RUARK	LAWRENCE	IL	101	617712	O 1941
OAK POINT	CLARK	IL	023	517000	O 1952	RUARK WEST CONSOL	LAWRENCE	IL	101	617743	O 1947
OAK POINT	JASPER	IL	079	517000	O 1952	RURAL HILL	HAMILTON	IL	065	619076	O 1941
OAK POINT WEST	CLARK	IL	023	517031	O 1955	RURAL HILL NORTH	HAMILTON	IL	065	619107	O 1949
OAK POINT WEST	CUMBERLAND	IL	035	517031	O 1955	RUSHVILLE	SCHUYLER	IL	169	619603	O 1966
OAKDALE	JEFFERSON	IL	081	517186	O 1956	RUSHVILLE CENTRAL	SCHUYLER	IL	169	011850	O 1986
OAKDALE NORTH	JEFFERSON	IL	081	517217	O 1960	RUSHVILLE NW	SCHUYLER	IL	169	619634	O 1960
OAKLEY	MACON	IL	115	517682	O 1954	RUSHVILLE SOUTH	SCHUYLER	IL	169	006933	O 1982
OCONEE	SHELBY	IL	173	519263	O 1975	RUSSELLVILLE	LAWRENCE	IL	101	620285	ON 1937
ODIN	MARION	IL	121	519821	O 1945	RUSSELLVILLE WEST	LAWRENCE	IL	101	620316	O 1955
OKAWVILLE	WASHINGTON	IL	189	521371	O 1951	SAILOR SPRINGS CENTRAL	CLAY	IL	025	624441	O 1948
OKAWVILLE NORTH CONSOL	WASHINGTON	IL	189	521407	O 1955	SAILOR SPRINGS CONSOL	CLAY	IL	025	624472	O 1938
OLD RIPLEY	BOND	IL	005	523169	ON 1954	SAILOR SPRINGS CONSOL	EFFINGHAM	IL	049	624472	O 1938
OLD RIPLEY NORTH	BOND	IL	005	523200	O 1962	SAILOR SPRINGS CONSOL	JASPER	IL	079	624472	O 1938
OLD RIPLEY WEST	BOND	IL	005	011818	O 1984	SAILOR SPRINGS EAST	CLAY	IL	025	624503	O 1944
OLNEY CONSOL	JASPER	IL	079	524657	O 1938	SAILOR SPRINGS NORTH	CLAY	IL	025	624534	O 1948
OLNEY CONSOL	RICHLAND	IL	159	524657	O 1938	SALEM CONSOL	JEFFERSON	IL	081	625154	O 1938
OLNEY SOUTH	RICHLAND	IL	159	524781	O 1937	SALEM CONSOL	MARION	IL	121	625154	O 1938
OMAHA	GALLATIN	IL	059	525184	ON 1940	SALEM EAST	MARION	IL	121	625185	O 1996
OMAHA EAST	GALLATIN	IL	059	525215	O 1946	SAMSVILLE	EDWARDS	IL	047	627789	O 1942
OMAHA SOUTH	GALLATIN	IL	059	525246	O 1951	SAMSVILLE NORTH	EDWARDS	IL	047	627820	O 1945
OMAHA SOUTH	SALINE	IL	165	525246	O 1951	SAMSVILLE NW	EDWARDS	IL	047	627851	O 1955
OMAHA WEST	GALLATIN	IL	059	525277	O 1950	SANDOVAL	MARION	IL	121	630920	O 1909
OMEGA	SALINE	IL	165	525277	O 1950	SANDOVAL WEST	CLINTON	IL	027	630951	O 1946
OMEGA NW	MARION	IL	121	525339	O 1946	SANTA FE	CLINTON	IL	027	632749	O 1944
OPDYKE	JEFFERSON	IL	081	526238	O 1961	SANTA FE EAST	WASHINGTON	IL	189	632780	O 1982
ORCHARDVILLE CONSOL	WAYNE	IL	191	000758	O 1950	SCHNELL	RICHLAND	IL	159	638523	O 1938
ORCHARDVILLE NORTH	WAYNE	IL	191	527424	O 1956	SCHNELL EAST	RICHLAND	IL	159	638554	O 1954
ORIENT	FRANKLIN	IL	055	527889	O 1965	SCIOTA	MCDONOUGH	IL	109	639732	O 1960
ORIENT NORTH	FRANKLIN	IL	055	527920	O 1967	SEMINARY	RICHLAND	IL	159	643863	O 1945
OSKALOOSA	CLAY	IL	025	529687	O 1950	SEMINARY WEST	CLAY	IL	025	643925	O 1959
OSKALOOSA EAST	CLAY	IL	025	529718	O 1947	SESSER CONSOL	FRANKLIN	IL	055	644762	O 1942
OSKALOOSA SOUTH	CLAY	IL	025	529749	O 1951	SHANGHAI	MERCER	IL	131	647599	
PANA	CHRISTIAN	IL	021	537633	O 1951	SHANGHAI	WARREN	IL	187	647599	
PANA CENTRAL	CHRISTIAN	IL	021	537634	O 1978	SHARPSBURG	CHRISTIAN	IL	021	006414	O 1974
						SHARPSBURG NW	CHRISTIAN	IL	021	000204	O 1997

Field Name	County Name	State Sub	Co Code	Field Code	Field Disc Type	Year	Field Name	County Name	State Sub	Co Code	Field Code	Field Disc Type	Year
SHATTUC	CLINTON	IL	027	648405	O	1945	WILLIAMS CONSOL	JEFFERSON	IL	081	769779	O	1948
SHATTUC NORTH	CLINTON	IL	027	648436	O	1961	WITT WEST	MONTGOMERY	IL	135	775235	O	1967
SHAWNEETOWN	GALLATIN	IL	059	649025	O	1945	WOBURN CONSOL	BOND	IL	005	775833	O	1940
SHAWNEETOWN EAST	GALLATIN	IL	059	649056	O	1952	WOODBURN NORTH	MACOUPIN	IL	117	777259	N	1986
SHAWNEETOWN NORTH	GALLATIN	IL	059	649087	O	1948	WOODLAWN	JEFFERSON	IL	081	777600	O	1940
SHELBYVILLE CONSOL	SHELBY	IL	173	649738	O	1946	WOODLAWN NORTH	JEFFERSON	IL	081	777662	O	1979
SHUMWAY	EFFINGHAM	IL	049	654605	O	1965	WOODLAWN SOUTH	JEFFERSON	IL	081	777693	O	1981
SIGEL	EFFINGHAM	IL	049	006422	O	1981	XENIA	CLAY	IL	025	783184	O	1941
SILOAM	BROWN	IL	009	655845	O	1959	XENIA EAST	CLAY	IL	025	783215	O	1951
SIMS SOUTH	WAYNE	IL	191	006934	O	1982	YALE	JASPER	IL	079	784922	O	1966
SMITHTON SE	ST CLAIR	IL	163	014288	N	1992	YORK	CUMBERLAND	IL	035	787490	O	1907
SORENTO CONSOL	BOND	IL	005	666145	O	1938	YORK WEST	CRAWFORD	IL	033	787583	O	1970
SORENTO WEST	BOND	IL	005	666207	O	1956	ZEIGLER	FRANKLIN	IL	055	790873	O	1963
SPANISH NEEDLE CREEK	MACOUPIN	IL	117	667633	N	1915	ZEIGLER SE	FRANKLIN	IL	055	011893	O	1984
SPARTA	RANDOLPH	IL	157	668036	ON	1888	ZENITH	WAYNE	IL	191	791152	O	1948
SPARTA SOUTH	RANDOLPH	IL	157	668098	O	1949	ZENITH EAST	WAYNE	IL	191	791183	O	1965
SPRING GARDEN	JEFFERSON	IL	081	000818	O	1977	ZENITH NORTH	WAYNE	IL	191	791214	O	1951
SPRINGERTON	WHITE	IL	193	671570	O	1980	ZENITH NW	WAYNE	IL	191	011894	O	1987
SPRINGERTON SOUTH	WHITE	IL	193	671583	O	1976	ZENITH SOUTH	WAYNE	IL	191	791276	O	1949
SPRINGFIELD EAST	SANGAMON	IL	167	671663	O	1960							
ST FRANCISVILLE EAST	LAWRENCE	IL	101	673415	O	1941							
ST JACOB	MADISON	IL	119	624627	O	1942							
ST JACOB EAST	MADISON	IL	119	624658	ON	1955							
ST JAMES	FAYETTE	IL	051	673632	ON	1938	ADYEVILLE NORTH	PERRY	IN	123	015095	N	1993
ST JAMES EAST	FAYETTE	IL	051	673663	O	1984	AFRICA	SPENCER	IN	147	004783	O	1928
ST LIBORY	ST CLAIR	IL	163	624782	N	1964	AFRICA NORTH	SPENCER	IN	147	004814	N	1960
ST LIBORY NW	ST CLAIR	IL	163	000205	N	1998	ALFORD	PIKE	IN	125	009557	ON	1919
ST MARYS	HANCOCK	IL	067	674345	O	1985	ALFORDSVILLE	DAVISS	IN	027	009619	ON	1910
ST PAUL	FAYETTE	IL	051	674531	O	1941	ALFORDSVILLE SOUTH	MARTIN	IN	101	009619	ON	1910
STATE LINE	CLARK	IL	023	677538	O	1945	ALFORDSVILLE SW	DAVISS	IN	027	010005	N	1973
STAUNTON	MACOUPIN	IL	117	677817	ON	1916	ALGIERS	PIKE	IN	125	009850	O	1977
STAUNTON WEST	MACOUPIN	IL	117	677848	O	1954	ANTHONY EAST	DUBOIS	IN	037	000256	N	1998
STE MARIE	JASPER	IL	079	677941	O	1941	ARDA	PIKE	IN	125	023740	ON	1900
STE MARIE EAST	JASPER	IL	079	677972	O	1949	ARLINGTON	MONROE	IN	105	024639	N	1960
STE MARIE WEST	JASPER	IL	079	678003	O	1949	ARMSTRONG	VANDERBURGH	IN	163	025042	O	1949
STEWARDSON	SHELBY	IL	173	680328	O	1939	ARNEY	OWEN	IN	119	025507	N	1951
STEWARDSON EAST	SHELBY	IL	173	680359	O	1963	ARNEY NORTH	OWEN	IN	119	010267	N	1978
STEWARDSON WEST	SHELBY	IL	173	680390	O	1970	ART	CLAY	IN	021	026716	O	1963
STIRITZ	WILLIAMSON	IL	199	681134	ON	1971	ASH IRON SPRINGS	WARRICK	IN	173	027305	O	1968
STOLLETOWN	CLINTON	IL	027	006935	N	1973	ASH IRON SPRINGS EAST	WARRICK	IN	173	015486	N	1995
STONE CHURCH	WASHINGTON	IL	189	017385	O	2001	ASHBORO EAST	CLAY	IN	021	003000	O	1980
STORMS CONSOL	WHITE	IL	193	682994	ON	1939	ASHLAND	HENRY	IN	065	027770	N	1905
STRINGTOWN	RICHLAND	IL	159	684637	O	1941	ASHLEY	STUEBEN	IN	151	027894	O	1928
STRINGTOWN EAST	RICHLAND	IL	159	684668	O	1948	AUBURN	DE KALB	IN	033	030374	N	1887
STRINGTOWN SOUTH	RICHLAND	IL	159	684699	O	1970	AUBURN EAST	DE KALB	IN	033	030405	N	1962
STUBBLEFIELD SOUTH	BOND	IL	005	685691	ON	1955	AYDEVILLE	PERRY	IN	123	011904	N	1986
SUMNER	LAWRENCE	IL	101	688450	O	1944	BALDWIN	ALLEN	IN	003	036064	O	1903
SUMNER CENTRAL	LAWRENCE	IL	101	688481	O	1966	BARKER	VANDERBURGH	IN	163	039257	O	1952
SUMNER SOUTH	LAWRENCE	IL	101	688673	ON	1959	BARRETT-MITCHELL WEST	GIBSON	IN	051	040714	O	1952
SUMPTER	WHITE	IL	193	688729	O	1945	BARTLETTSVILLE	LAWRENCE	IN	093	041675	ON	1928
SUMPTER EAST	WHITE	IL	193	688760	O	1951	BARTLETTSVILLE	MONROE	IN	105	041675	ON	1928
SUMPTER NORTH	WHITE	IL	193	688791	O	1952	BARTLETTSVILLE NORTH	MONROE	IN	105	012683	N	1987
SUMPTER SOUTH	WHITE	IL	193	688853	O	1948	BEAMAN EAST CONSOL	KNOX	IN	083	048488	O	1949
SUMPTER WEST	WHITE	IL	193	688884	O	1952	BELKNAP	VANDERBURGH	IN	163	053107	O	1947
TAMAROA	PERRY	IL	145	696969	ON	1942	BELKNAP EAST	VANDERBURGH	IN	163	053138	O	1951
TAMAROA SOUTH	PERRY	IL	145	697000	O	1957	BENNINGTON	SWITZERLAND	IN	155	056021	N	1967
TAMAROA WEST	PERRY	IL	145	697031	O	1956	BENTONVILLE	FAYETTE	IN	041	056703	N	1890
TAYLOR HILL	FRANKLIN	IL	055	698674	O	1949	BICKNELL	KNOX	IN	083	060509	ON	1951
TEUTOPOLIS	EFFINGHAM	IL	049	702410	O	1966	BICKNELL EAST	KNOX	IN	083	060540	O	1961
TEUTOPOLIS SOUTH	EFFINGHAM	IL	049	702441	O	1968	BIRDSEYE	CRAWFORD	IN	025	065655	O	1900
THACKERAY	HAMILTON	IL	065	703697	O	1944	BIRDSEYE	DUBOIS	IN	037	065655	O	1900
THOMPSONVILLE	FRANKLIN	IL	055	705526	O	1940	BIRDSEYE NORTH	DUBOIS	IN	037	065717	O	1900
THOMPSONVILLE EAST	FRANKLIN	IL	055	705557	O	1949	BIRDSEYE WEST	DUBOIS	IN	037	065748	O	1909
THOMPSONVILLE NORTH	FRANKLIN	IL	055	705619	O	1944	BLACK CHAPEL	POSEY	IN	129	068027	O	1961
TILDEN	RANDOLPH	IL	157	708037	O	1952	BLACK CHAPEL SOUTH	POSEY	IN	129	068058	O	1962
TILDEN NORTH	RANDOLPH	IL	157	708099	O	1968	BLACK RIVER CONSOL	POSEY	IN	129	068554	O	1943
TILDEN NORTH	ST CLAIR	IL	163	708099	ON	1961	BLACKHAWK	VIGO	IN	167	069081	O	1949
TILDEN NORTH	WASHINGTON	IL	189	708099	ON	1961	BLAIRSVILLE	POSEY	IN	129	070166	O	1960
TIME	PIKE	IL	149	007349	O	1984	BLAIRSVILLE EAST	POSEY	IN	129	070197	O	1966
TOLIVER EAST	CLAY	IL	025	711394	O	1943	BLAIRSVILLE SOUTH	POSEY	IN	129	090915	O	1983
TOLIVER SOUTH	CLAY	IL	025	711425	O	1953	BLYTHE CHAPEL	GIBSON	IN	051	076676	O	1968
TONTI	MARION	IL	121	713099	O	1939	BOONVILLE	WARRICK	IN	173	081311	O	1951
TOVEY	CHRISTIAN	IL	021	714339	O	1955	BOONVILLE SOUTH	WARRICK	IN	173	007202	O	1982
TROY GROVE	LA SALLE	IL	099	718974	O	1944	BOWLING GREEN	CLAY	IN	021	084600	O	1973
TRUMBULL CONSOL	WHITE	IL	193	719408	O	1944	BOWLING GREEN SOUTH	CLAY	IN	021	084604	O	1973
TRUMBULL NORTH	WHITE	IL	193	719470	O	1961	BRAMBLE	DAVISS	IN	027	088310	N	1973
TURKEY BEND	PERRY	IL	145	721276	O	1957	BRAMBLE EAST	MARTIN	IN	101	014323	O	1990
TUSCOLA	CHAMPAIGN	IL	019	722733	O	1941	BRANCHVILLE	PERRY	IN	123	088581	O	1936
TUSCOLA	DOUGLAS	IL	041	722733	O	1941	BREMEN	MARSHALL	IN	099	090813	N	1987
VALIER	FRANKLIN	IL	055	732387	O	1942	BREMEN SOUTH	MARSHALL	IN	099	013342	N	1988
VERGENNES	JACKSON	IL	077	736240	O	1975	BRETZVILLE	DUBOIS	IN	037	091160	ON	1974
VIRDEN WEST	MACOUPIN	IL	117	739751	O	1963	BRISTOW	PERRY	IN	123	092580	ON	1929
WAGGONER	MONTGOMERY	IL	135	744164	ON	1940	BRISTOW NORTH	PERRY	IN	123	092735	O	1931
WAKEFIELD	JASPER	IL	079	745218	O	1946	BRISTOW SOUTH	PERRY	IN	123	092766	ON	1935
WAKEFIELD NORTH	JASPER	IL	079	745249	O	1953	BRISTOW WEST	PERRY	IN	123	092828	O	1953
WAKEFIELD SOUTH	RICHLAND	IL	159	745280	O	1955	BROAD RIPPLE	MARION	IN	097	093138	O	1897
WALPOLE	HAMILTON	IL	065	746985	O	1941	BROAD RIPPLE SOUTH	MARION	IN	097	093169	ON	1940
WALPOLE SOUTH	HAMILTON	IL	065	747016	O	1951	BROMER	ORANGE	IN	117	016252	N	1997
WALTONVILLE	JEFFERSON	IL	081	747574	O	1943	BROOKSBURG	JEFFERSON	IN	077	094626	N	1963
WAMAC	CLINTON	IL	027	747698	O	1921	BROOKSBURG	SWITZERLAND	IN	155	094626	N	1965
WAMAC	MARION	IL	121	747698	O	1921	BROOKVILLE	FRANKLIN	IN	047	007460	N	1886
WAMAC	WASHINGTON	IL	189	747698	O	1921	BRUCEVILLE SOUTH	KNOX	IN	083	015487	N	1995
WAMAC EAST	MARION	IL	121	747729	ON	1952	BRYNEVILLE	HARRISON	IN	061	016254	N	1997
WAMAC WEST	CLINTON	IL	027	747760	O	1962	BUCKSKIN	GIBSON	IN	051	100563	O	1982
WAPELLA EAST	DE WITT	IL	039	748504	O	1962	BUFFALOVILLE	SPENCER	IN	147	101970	O	1973
WARRENTON-BORTON	COLES	IL	029	749713	ON	1906	BUNGER WEST	POSEY	IN	129	102020	O	1950
WARRENTON-BORTON	EDGAR	IL	045	749713	O	1906	BUNKER HILL	FAYETTE	IN	041	103353	N	1958
WATERLOO	MONROE	IL	133	751387	O	1920	BUTLER	DE KALB	IN	033	107383	N	1890
WATSON	EFFINGHAM	IL	049	752007	O	1957	CABORN CONSOL	POSEY	IN	129	111167	ON	1939
WATSON NW	EFFINGHAM	IL	049	017390	O	1998	CABORN WEST	POSEY	IN	129	111229	O	1941
WATSON WEST	EFFINGHAM	IL	049	752100	O	1965	CAMPBELLSBURG	WASHINGTON	IN	175	016258	N	1997
WAVERLY	MORGAN	IL	137	752720	ON	1946	CANNELBURG (NEW)	DAVISS	IN	027	117491	ON	1915
WAYNE CITY	WAYNE	IL	191	006939	O	1978	CAPEHART	DAVISS	IN	027	003021	O	1981
WEAVER	CLARK	IL	023	753860	O	1949	CARLISLE	SULLIVAN	IN	153	120188	O	1949
WEST FRANKFORT	FRANKLIN	IL	055	254937	O	1941	CARLISLE NORTH	SULLIVAN	IN	153	009021	ON	1982
WEST FRANKFORT CONSOL	FRANKLIN	IL	055	759750	O	1941	CARLISLE WEST	SULLIVAN	IN	153	102204	O	1976
WESTFIELD EAST	CLARK	IL	023</										

INDIANA

Field Name	County Name	State Sub	Co Code	Field Code	Field Type	Disc Year	Field Name	County Name	State Sub	Co Code	Field Code	Field Type	Disc Year
CHERRYVALE	CLAY	IN	021	136286	N	1997	GLENDALE NORTH	DAVISS	IN	027	276494	ON	1941
CHRISNEY NORTH	SPENCER	IN	147	141339	O	1959	GLEZEN	PIKE	IN	125	277083	O	1952
CHRISNEY SOUTH	SPENCER	IN	147	141370	O	1958	GLEZEN WEST	PIKE	IN	125	277114	O	1953
CLAY CITY NORTH	CLAY	IN	021	146439	O	1978	GRAHAM	DAVISS	IN	027	283718	O	1980
CLAYBANK	PIKE	IN	125	146284	O	1950	GRAHAM VALLEY	WARRICK	IN	173	014342	N	1990
CLAYPOLE HILLS CONSOL	KNOX	IN	083	146749	O	1944	GRANDVIEW	SPENCER	IN	147	284927	O	1941
COAL CITY	OWEN	IN	119	010064	N	1973	GRANDVIEW NORTH CONSOL	SPENCER	IN	147	285020	O	1939
COAL CREEK	FOUNTAIN	IN	045	149927	N	1912	GRANDVIEW WEST	SPENCER	IN	147	285082	O	1957
COALMONT	CLAY	IN	021	150189	O	1978	GRAYSVILLE	SULLIVAN	IN	153	287035	ON	1918
COALMONT WEST	SULLIVAN	IN	153	013356	ON	1988	GRAYSVILLE NORTH	SULLIVAN	IN	153	287056	N	1917
COE	PIKE	IN	125	151105	ON	1947	GRAYSVILLE SOUTH	SULLIVAN	IN	153	287066	O	1954
COE SOUTH	PIKE	IN	125	151136	O	1961	GRAYSVILLE WEST	SULLIVAN	IN	153	287097	O	1954
COLLEGE CONSOL	POSEY	IN	129	153430	O	1940	GREENSBURG	DECATUR	IN	031	289360	N	1914
COLUMBIA	GIBSON	IN	051	154980	O	1941	GREENVILLE	FLOYD	IN	043	289577	N	1997
COLUMBIA	PIKE	IN	125	154980	O	1941	GRIFFIN CONSOL	GIBSON	IN	051	291313	O	1938
CONNERSVILLE	FAYETTE	IN	041	010066	N	1886	GRIFFIN CONSOL	POSEY	IN	129	291313	O	1938
CORNETTSVILLE	DAVISS	IN	027	013964	O	1989	HAGERSTOWN	WAYNE	IN	177	010094	N	1888
CORY CONSOL	CLAY	IN	021	163102	O	1958	HAGERSTOWN SOUTH	WAYNE	IN	177	010095	N	1910
CORY SOUTH	CLAY	IN	021	163133	O	1964	HAMLIN CHAPEL	KNOX	IN	083	301863	O	1969
CORYDON	HARRISON	IN	061	163195	N	1923	HANOVER	JEFFERSON	IN	077	303444	N	1944
CORYDON NORTH	HARRISON	IN	061	163257	N	1995	HARDIN CHAPEL	KNOX	IN	083	305273	O	1950
COVINGTON	FRANKLIN	IN	047	165799	N	1900	HARDINSBURG WEST	ORANGE	IN	117	016306	N	1997
CRANDALL	HARRISON	IN	061	168295	N	1997	HARMON (NEW)	PIKE	IN	125	306486	ON	1916
CRUNK	POSEY	IN	129	173224	O	1945	HARMON WEST	PIKE	IN	125	306544	N	1952
CRUNK EAST	POSEY	IN	129	173255	O	1959	HARRISVILLE	RANDOLPH	IN	135	307846	N	1967
CUMBACK	DAVISS	IN	027	174263	ON	1927	HATFIELD	SPENCER	IN	147	309892	O	1939
CUMBACK WEST	DAVISS	IN	027	174294	O	1927	HAUBSTADT	GIBSON	IN	051	310016	O	1951
CURBY	CRAWFORD	IN	025	015488	N	1995	HAUBSTADT EAST	GIBSON	IN	051	007087	O	1980
DARMSTADT	VANDERBURGH	IN	163	180868	O	1948	HAYESVILLE NORTH	MARTIN	IN	101	010460	N	1976
DARMSTADT NORTH	VANDERBURGH	IN	163	007045	O	1974	HAYESVILLE	DUBOIS	IN	037	311659	N	1918
DAYLIGHT	VANDERBURGH	IN	163	183038	O	1956	HAYESVILLE NORTH	MARTIN	IN	101	011966	N	1976
DECATUR	ADAMS	IN	001	184612	OA	1986	HAYESVILLE WEST	DUBOIS	IN	037	311690	O	1967
DECKER	KNOX	IN	083	185015	O	1944	HEILMAN	WARRICK	IN	173	314101	O	1950
DEGONIA SPRINGS	WARRICK	IN	173	007050	O	1981	HEILMAN EAST	WARRICK	IN	173	314132	O	1960
DEGONIA SPRINGS NORTH	WARRICK	IN	173	186503	O	1959	HEILMAN SOUTH	WARRICK	IN	173	009028	O	1983
DENNY (NEW)	SULLIVAN	IN	153	188394	ON	1914	HELTONVILLE	LAWRENCE	IN	093	315403	N	1912
DEPAUW	HARRISON	IN	061	016283	N	1997	HELTONVILLE WEST	LAWRENCE	IN	093	015489	N	1995
DICKEYVILLE	WARRICK	IN	173	191487	ON	1951	HEUSLER CONSOL	POSEY	IN	129	319340	O	1938
DIXON	GREENE	IN	055	193998	N	1965	HEUSLER CONSOL	VANDERBURGH	IN	163	319340	O	1938
DODDS BRIDGE	SULLIVAN	IN	153	194507	ON	1913	HINDUSTAN	MONROE	IN	105	003886	N	1999
DONALDSON	MARSHALL	IN	099	010908	N	1985	HOLLAND	DUBOIS	IN	037	327673	N	1930
DOUGLAS	GIBSON	IN	051	199835	O	1963	HOLLAND NORTH	DUBOIS	IN	037	327838	ON	1973
DUBLIN SOUTH	FAYETTE	IN	041	010078	N	1890	HOLLAND SOUTH	DUBOIS	IN	037	327859	ON	1955
DUBOIS	DUBOIS	IN	037	204114	N	1987	HOLLAND WEST	PIKE	IN	125	327890	ON	1957
DUFF	DUBOIS	IN	037	204734	ON	1955	HOVEY WEST	POSEY	IN	129	335051	O	1944
DUFF NORTH	DUBOIS	IN	037	204796	O	1959	HOWESVILLE	GREENE	IN	055	335454	N	1952
DUGGER	SULLIVAN	IN	153	016289	N	1997	HUDSON	STUBEN	IN	151	336757	N	1992
DUGGER NORTH	SULLIVAN	IN	153	015113	N	1993	HUDSONVILLE	DAVISS	IN	027	336834	N	1929
DUNNS BRIDGE	JASPER	IN	073	206997	O	1900	HUDSONVILLE WEST	DAVISS	IN	027	336850	N	1967
ECKERTY	CRAWFORD	IN	025	213036	O	1919	HUNTERTOWN	ALLEN	IN	003	339981	N	1964
EDGERTON	ALLEN	IN	003	213749	O	1905	HUNTINGBURG	DUBOIS	IN	037	340012	ON	1950
EDGERTON NORTH	ALLEN	IN	003	213780	ON	1925	HUNTINGBURG EAST	DUBOIS	IN	037	340043	O	1956
EDWARDSPORT	DAVISS	IN	027	215492	O	1970	HUNTINGBURG SOUTH	DUBOIS	IN	037	340074	O	1953
EDWARDSPORT NORTH	KNOX	IN	083	215498	O	1971	HUNTINGBURG WEST	DUBOIS	IN	037	012774	N	1987
ELBERFELD	WARRICK	IN	173	218020	O	1950	HUNTINGTON	HUNTINGTON	IN	069	340105	N	1930
ELBERFELD WEST	WARRICK	IN	173	218051	O	1961	HYATT	DAVISS	IN	027	341555	O	1953
ELIZABETH	HARRISON	IN	061	218915	N	1925	HYMERA	SULLIVAN	IN	153	341788	N	1949
ELKHART	ELKHART	IN	039	219663	N	1949	INMAN EAST	POSEY	IN	129	346967	O	1941
ELKHART NORTH	ELKHART	IN	039	219694	O	1941	IONA (NEW)	KNOX	IN	083	347651	O	1951
ELLIOTT	VANDERBURGH	IN	163	220407	O	1951	IONA SOUTH	KNOX	IN	083	347660	O	1977
ELNORA	DAVISS	IN	027	222112	O	1950	IRELAND	DUBOIS	IN	037	348006	ON	1960
ELNORA CENTRAL	DAVISS	IN	027	222134	O	1972	IRELAND NORTH	DUBOIS	IN	037	348028	ON	1983
ELNORA WEST	DAVISS	IN	027	222139	O	1975	IVA	PIKE	IN	125	350083	N	1929
EPSOM	DAVISS	IN	027	007061	O	1980	IVA EAST	PIKE	IN	125	350114	ON	1939
ERSKINE	VANDERBURGH	IN	163	227638	O	1931	IVA WEST	PIKE	IN	125	350145	ON	1936
EUREKA	SPENCER	IN	147	229994	ON	1942	JASPER	DUBOIS	IN	037	355393	O	1950
EUREKA WEST	SPENCER	IN	147	230180	ON	1973	JASPER CENTRAL	DUBOIS	IN	037	355424	O	1954
EVANSTON	SPENCER	IN	147	230800	O	1960	JASPER NORTH	DUBOIS	IN	037	355455	O	1953
EVANSTON SOUTH	SPENCER	IN	147	007062	O	1978	JASPER SOUTH	DUBOIS	IN	037	355486	O	1953
EVANSVILLE	VANDERBURGH	IN	163	230831	O	1947	JASPER WEST	DUBOIS	IN	037	355517	O	1954
EVANSVILLE NORTH	VANDERBURGH	IN	163	230893	O	1962	JOHNSBURG	DUBOIS	IN	037	361766	O	1955
FAIRBANKS	SULLIVAN	IN	153	233444	O	1950	JOHNSON CONSOL	GIBSON	IN	051	361921	O	1941
FARMERSBURG	SULLIVAN	IN	153	236164	N	1945	JOHNSON WEST	GIBSON	IN	051	362231	O	1945
FERDINAND	DUBOIS	IN	037	239234	ON	1960	JORDAN	DAVISS	IN	027	363967	O	1982
FERDINAND EAST	SPENCER	IN	147	239265	O	1962	KASSON	VANDERBURGH	IN	163	009510	O	1984
FERDINAND NORTH	DUBOIS	IN	037	010082	N	1974	KELLERVILLE	DUBOIS	IN	037	372681	N	1917
FISH LAKE	LA PORTE	IN	091	241893	O	1965	KENDALLVILLE	NOBLE	IN	113	374169	N	1965
FISH LAKE NORTH	LA PORTE	IN	091	241924	ON	1965	KENDALLVILLE EAST	NOBLE	IN	113	374200	N	1968
FLEENER CONSOL	GIBSON	IN	051	010083	O	1940	KING	GIBSON	IN	051	379308	N	1998
FLEENER SOUTH	GIBSON	IN	051	244761	O	1953	KINGSLAND	WELLS	IN	179	014560	O	1903
FLEENER WEST	GIBSON	IN	051	013368	O	1988	KOLEEN	GREENE	IN	055	016320	N	1997
FOLSOMVILLE	WARRICK	IN	173	247695	ON	1978	KYANA	DUBOIS	IN	037	389370	N	1963
FOLSOMVILLE EAST	WARRICK	IN	173	009026	O	1983	LA PORTE	LA PORTE	IN	091	392014	ON	1965
FOLTZ	JEFFERSON	IN	077	247698	N	1910	LACONIA	HARRISON	IN	061	393595	ON	1897
FOOTES POND	GIBSON	IN	051	248063	O	1950	LACONIA WEST	HARRISON	IN	061	015490	N	1995
FORD SOUTH	POSEY	IN	129	248373	ON	1936	LAKE MILLS	SPENCER	IN	147	397222	O	1953
FORT BRANCH	GIBSON	IN	051	249768	O	1949	LAKE MILLS EAST	SPENCER	IN	147	397253	O	1953
FORT BRANCH NORTH	GIBSON	IN	051	249799	O	1951	LAKESIDE (NEW)	PULASKI	IN	131	013242	O	1962
FORT BRANCH WEST	GIBSON	IN	051	249830	O	1953	LAMAR SOUTH CONSOL	SPENCER	IN	147	010114	O	1958
FORT WAYNE	ALLEN	IN	003	251473	ON	1962	LAMOTT CONSOL	POSEY	IN	129	399764	O	1941
FRANCESVILLE	PULASKI	IN	131	253938	ON	1887	LANCASTER	JEFFERSON	IN	077	399857	N	1944
FRANCESVILLE SOUTH	PULASKI	IN	131	253960	N	1895	LANCASTER SOUTH	JEFFERSON	IN	077	400012	N	1908
FRANCISCO CONSOL	GIBSON	IN	051	254248	ON	1920	LAWRENCEBURG	DEARBORN	IN	029	405406	N	1885
FRANCISCO NORTH CONSOL	GIBSON	IN	051	254279	ON	1929	LEESVILLE	LAWRENCE	IN	093	408220	N	1914
FRANCISCO SOUTH CONSOL	GIBSON	IN	051	254341	ON	1922	LEESVILLE SOUTH	LAWRENCE	IN	093	408282	N	1916
FRANKLIN WEST	POSEY	IN	129	255302	O	1948	LEWIS	SULLIVAN	IN	153	411940	O	1954
FREDERICKSBURG SOUTH	HARRISON	IN	061	016299	N	1997	LIBERAL	SPENCER	IN	147	412987	O	1953
FREDERICKSBURG WEST	WASHINGTON	IN	175	016300	N	1997	LIBERTY	UNION	IN	161	413142	N	1886
FREMONT	STUBEN	IN	151	257534	N	1976	LINCOLN CITY	SPENCER	IN	147	414382	O	1960
FRENCH (NEW)	SPENCER	IN	147	257820	ON	1945	LINCOLN PARK	SPENCER	IN	147	414506	O	1960
FRENCH LICK	ORANGE	IN	117	016301	N	1997	LINKVILLE	MARSHALL	IN	099	416021	N	1949
FRENCHTOWN	HARRISON	IN	061	009603	N	1997	LINKVILLE EAST	MARSHALL	IN	099	416025	N	1962
FRENCHTOWN WEST	HARRISON	IN	061	016302	N	1997	LINTON	GREENE	IN	055	416304	N	1952
FRIENDSHIP	RIPLEY	IN	137	258185	N	1945	LITTLE ROCK	KNOX	IN	083	419400	O	1980
FRITZ CORNER	PIKE	IN	125	010413	ON	1984	LONETREE	GREENE	IN	055	425140	N	1959
FULDA	SPENCER	IN	147	25									

Field Name	County Name	State Sub	Co Code	Field Code	Field Disc Type	Year	Field Name	County Name	State Sub	Co Code	Field Code	Field Disc Type	Year
LYNNVILLE WEST	GIBSON	IN	051	436286	O	1969	RAMSEY SOUTH	HARRISON	IN	061	585352	N	1995
LYONS	GREENE	IN	055	436364	ON	1905	RAPTURE	POSEY	IN	129	586995	O	1941
LYONS WEST	GREENE	IN	055	436612	N	1975	RAPTURE EAST	POSEY	IN	129	587026	O	1969
MACKEY	GIBSON	IN	051	438822	O	1939	RAPTURE SOUTH	POSEY	IN	129	007173	O	1982
MARENGO	CRAWFORD	IN	025	016331	N	1997	RICHLAND CITY CONSOL	SPENCER	IN	147	010257	ON	1943
MARIAH HILL	SPENCER	IN	147	447068	ON	1960	RICHLAND CITY NORTH	SPENCER	IN	147	010610	N	1980
MARIAH HILL EAST	SPENCER	IN	147	447099	O	1968	RICHVALLEY	WABASH	IN	169	600144	O	1898
MARIAH HILL SOUTH	SPENCER	IN	147	447130	O	1958	RILEY	VIGO	IN	167	601450	O	1949
MARTIN	POSEY	IN	129	449889	O	1947	RILEY SOUTH	VIGO	IN	167	601512	O	1952
MARTIN	VANDERBURGH	IN	163	449889	O	1947	RILEYSBURG	VERMILLION	IN	165	607122	N	1912
MARTIN SOUTH	MARTIN	IN	101	012002	N	1986	ROCHESTER	GIBSON	IN	051	607451	O	1948
MARTINSBURG	WASHINGTON	IN	175	016333	N	1997	ROCK HILL	SPENCER	IN	147	607783	O	1928
MARTS	SULLIVAN	IN	153	450292	ON	1932	ROCK HILL EAST	SPENCER	IN	147	607814	O	1962
MAUCK	GIBSON	IN	051	453144	O	1968	ROCK HILL NORTH	SPENCER	IN	147	607845	O	1960
MAUNIE CENTRAL	POSEY	IN	129	453671	O	1970	ROCK HILL SOUTH	SPENCER	IN	147	607876	O	1953
MAUNIE EAST	POSEY	IN	129	453702	O	1960	ROCK HILL WEST	SPENCER	IN	147	607907	O	1948
MEDARYVILLE	PULASKI	IN	131	464599	N	1887	ROCKPORT CONSOL	SPENCER	IN	147	608899	ON	1939
MEDORA	JACKSON	IN	071	465467	N	1997	ROCKPORT EAST CONSOL	SPENCER	IN	147	010615	O	1958
MIDWAY CONSOL	SPENCER	IN	147	472760	ON	1949	ROCKPORT NORTH	SPENCER	IN	147	608961	O	1964
MILL PARK	SPENCER	IN	147	012009	N	1972	ROCKPORT SOUTH	SPENCER	IN	147	608992	ON	1932
MILL PARK SOUTH	WARRICK	IN	173	010980	ON	1985	ROGER EAST	POSEY	IN	129	610604	O	1943
MILLERSBURG	WARRICK	IN	173	474977	O	1938	ROSEWOOD	HARRISON	IN	061	613983	N	1895
MINERAL CITY	GREENE	IN	055	476691	O	1971	ROSEWOOD NORTH	HARRISON	IN	061	614024	N	1890
MITCHELL	LAWRENCE	IN	093	478945	N	1997	ROYAL CENTER	CASS	IN	017	617083	O	1909
MOHERLY WEST	HARRISON	IN	061	016340	N	1997	ROYAL CENTER	FULTON	IN	049	617083	O	1909
MONROE CITY CONSOL	KNOX	IN	083	481930	ON	1922	ROYAL CENTER	PULASKI	IN	131	617083	O	1909
MONROEVILLE	ALLEN	IN	003	482178	O	1907	ROYAL CENTER NORTH	CASS	IN	017	617091	O	1909
MONROEVILLE SOUTH	ALLEN	IN	003	010560	ON	1984	RUMBLE	PIKE	IN	125	618580	O	1950
MONROEVILLE WEST	ALLEN	IN	003	482209	ON	1899	SALEM	WASHINGTON	IN	175	625030	N	1922
MONTEZUMA	VERMILLION	IN	165	482829	O	1956	SALEM CENTER	STUEBEN	IN	151	625061	N	1954
MONTGOMERY	DAVISS	IN	027	482860	O	1951	SALINE CITY	CLAY	IN	021	625557	O	1951
MONTGOMERY EAST	DAVISS	IN	027	482891	O	1980	SALTILLO WEST	ORANGE	IN	117	016379	N	1997
MONTGOMERY NORTH	DAVIES	IN	027	017391	N	2002	SANDBORN	KNOX	IN	083	630641	O	1950
MOORE	DE KALB	IN	033	483635	N	1959	SANDBORN NORTH	GREENE	IN	055	012059	N	1970
MOSELEY	PERRY	IN	123	487107	ON	1932	SANDBORN	VIGO	IN	167	630765	N	1991
MOUNT SUMMIT	HENRY	IN	065	013402	N	1888	SANDY	GIBSON	IN	051	631261	O	1959
MOUNTS	GIBSON	IN	051	489494	O	1948	SANDY HOOK	DAVISS	IN	027	631571	O	1981
MOUNTS NORTH	GIBSON	IN	051	007147	O	1979	SANTA CLAUS	SPENCER	IN	147	632625	ON	1935
MT CARMEL CONSOL	GIBSON	IN	051	490363	O	1941	SANTA CLAUS EAST	SPENCER	IN	147	632656	O	1963
MT CARMEL CONSOL	KNOX	IN	083	490363	O	1941	SANTA CLAUS SOUTH	SPENCER	IN	147	632687	O	1960
MT CARMEL NORTH	KNOX	IN	083	490425	O	1943	SAVAH	POSEY	IN	129	635632	O	1950
MT VERNON CONSOL	POSEY	IN	129	491355	ON	1941	SCOTT	GIBSON	IN	051	640104	O	1957
MT VERNON EAST	POSEY	IN	129	491386	O	1948	SELLERSBURG	CLARK	IN	019	643615		
MT VERNON SOUTH	POSEY	IN	129	491541	O	1951	SELVIN EAST	WARRICK	IN	173	643832	ON	1955
MUMFORD HILLS	GIBSON	IN	051	493711	O	1939	SELVIN NORTH	PIKE	IN	125	003686	O	1981
MUMFORD HILLS	POSEY	IN	129	493711	O	1939	SHELBURN (NEW) CONSOL	SULLIVAN	IN	153	649575	O	1913
MUMFORD HILLS EAST	GIBSON	IN	051	493742	O	1953	SHELBURN CONSOL	SULLIVAN	IN	153	649583	O	1913
MUMFORD HILLS EAST	POSEY	IN	129	493742	O	1953	SHELBURN CONSOL (NEW)	SULLIVAN	IN	153	013300	ON	1913
NEW BOSTON	HARRISON	IN	061	503347	N	1885	SHELBURN NORTH	SULLIVAN	IN	153	649578	ON	1947
NEW HAVEN	ALLEN	IN	003	503998	O	1899	SHILOH	SULLIVAN	IN	153	652156	N	1915
NEW LEBANON	SULLIVAN	IN	153	504295	N	1920	SIBERIA	DUBOIS	IN	037	654822	O	1905
NEW MIDDLETOWN	HARRISON	IN	061	504572	N	1923	SIBERIA EAST	DUBOIS	IN	037	654853	ON	1900
NEW PEKIN	WASHINGTON	IN	175	016345	N	1997	SIBERIA EAST	PERRY	IN	123	654853	ON	1900
NEW SALEM	RUSH	IN	139	504742	N	1905	SIBERIA NORTH	DUBOIS	IN	037	654884	O	1962
NEW SALISBURY	HARRISON	IN	061	016347	N	1997	SIBERIA WEST	DUBOIS	IN	037	654915	O	1964
NEWBERRY	DAVISS	IN	027	505455	O	1952	SIMPSON CHAPEL	GREENE	IN	055	657104	O	1974
NEWTONVILLE CONSOL	SPENCER	IN	147	507036	ON	1943	SIOSI	SULLIVAN	IN	153	657891	O	1926
NINE MILE	ALLEN	IN	003	508579	N	1961	SIOSI	VIGO	IN	167	657891	O	1926
NISBET	VANDERBURGH	IN	163	010988	O	1985	SISSON CONSOL	KNOX	IN	083	010258	O	1964
NOXID	PIKE	IN	125	514044	O	1953	SKELTON	GIBSON	IN	051	659356	O	1966
OAK GROVE	POSEY	IN	129	516721	O	1963	SMEDLEY	WASHINGTON	IN	175	662022	N	1948
OAK RIDGE CHAPEL	PERRY	IN	123	010573	N	1980	SMITH MILLS NORTH	POSEY	IN	129	662394	O	1951
OAKLAND CITY CONSOL (NEW)	PIKE	IN	125	517530	ON	1907	SOLITUDE SOUTH	POSEY	IN	129	664998	O	1951
OAKLAND CITY SOUTH	GIBSON	IN	051	517589	O	1955	SPARTANBURG	RANDOLPH	IN	135	013422	N	1900
OAKTOWN (NEW)	KNOX	IN	083	517999	O	1930	SPENCER CONSOL	VIGO	IN	129	669059	O	1948
OAKTOWN (NEW)	SULLIVAN	IN	153	517999	O	1930	SPRING HILL	VIGO	IN	167	671136	O	1948
ODON	DAVISS	IN	027	519852	O	1951	SPRINGFIELD CONSOL	POSEY	IN	129	671632	OA	1944
ODON EAST	DAVISS	IN	027	519883	ON	1952	SPURGEON CONSOL	PIKE	IN	125	672159	O	1941
ODON NORTH	DAVISS	IN	027	519928	ON	1971	ST ANTHONY	DUBOIS	IN	037	672950	N	1975
ODON SOUTH	DAVISS	IN	027	519914	O	1959	ST CROIX	PERRY	IN	123	673291	O	1959
OLIVER	POSEY	IN	129	523975	ON	1945	ST FRANCISVILLE CONSOL	KNOX	IN	083	673384	O	1939
OLIVER NORTH	POSEY	IN	129	524006	O	1957	ST HENRY	DUBOIS	IN	037	673539	N	1951
OLIVER SOUTH	POSEY	IN	129	524099	ON	1950	ST HENRY SOUTH	DUBOIS	IN	037	014817	N	1992
OLIVER WEST	POSEY	IN	129	009045	O	1983	ST JAMES	GIBSON	IN	051	673632	O	1948
ORLEANS	ORANGE	IN	117	003665	O	1981	ST MEINRAD CONSOL	SPENCER	IN	147	674391	O	1962
ORLEANS EAST	ORANGE	IN	117	016353	N	1997	ST MEINRAD EAST	PERRY	IN	123	674407		
OWENSVILLE CONSOL	GIBSON	IN	051	532229	O	1940	ST MEINRAD EAST	SPENCER	IN	147	674407	ON	1962
PALESTINE GROVE	VANDERBURGH	IN	163	536795	O	1933	ST MEINRAD SOUTH (NEW)	SPENCER	IN	147	013304	O	1978
PARKER CONSOL	POSEY	IN	129	539988	ON	1948	ST PHILIP	POSEY	IN	129	674779	O	1950
PATOKA	GIBSON	IN	051	542251	ON	1940	ST PHILIP	VANDERBURGH	IN	163	674779	O	1950
PATOKA EAST CONSOL	GIBSON	IN	051	542313	O	1947	ST THOMAS CONSOL	KNOX	IN	083	674903	O	1940
PATOKA SOUTH	GIBSON	IN	051	542375	O	1961	ST WENDEL CONSOL	POSEY	IN	129	010259	O	1934
PATRIOT	SWITZERLAND	IN	155	013407	N	1939	STACER	VANDERBURGH	IN	163	675089	O	1947
PAXTON	SULLIVAN	IN	153	544917	O	1949	STACER WEST	VANDERBURGH	IN	163	675120	O	1951
PAXTON WEST	SULLIVAN	IN	153	012029	N	1986	STANLEY	WARRICK	IN	173	676422	O	1973
PELZER	WARRICK	IN	173	548599	O	1949	STANLEY SOUTH	WARRICK	IN	173	014818	O	1992
PENNYVILLE	DAVISS	IN	027	010593	N	1980	STATE LINE	VIGO	IN	167	677538	O	1950
PERRYVILLE	VERMILLION	IN	165	551310	N	1908	STAUNTON	CLAY	IN	021	677817	O	1953
PERU	MIAMI	IN	103	551761	O	1897	STENDAL	PIKE	IN	125	679460	ON	1938
PERU EAST	MIAMI	IN	103	551792	O	1900	STEWARTSVILLE CONSOL	POSEY	IN	129	010260	O	1950
PETERSBURG	PIKE	IN	125	552164	N	1897	STEWARTSVILLE NORTH	POSEY	IN	129	009062	O	1983
PETERSBURG NORTH	PIKE	IN	125	552185	N	1930	STEWARTSVILLE SOUTH	POSEY	IN	129	680514	O	1956
PIKEVILLE	PIKE	IN	125	555923	O	1962	STILLWELL	LA PORTE	IN	091	681041	N	1966
PIROQUE SOUTH	POSEY	IN	129	558217	O	1954	STROH	LAGRANGE	IN	087	015164	N	1993
PLAINVILLE	DAVISS	IN	027	559566	ON	1950	SULLIVAN CONSOL	SULLIVAN	IN	153	687396	ON	1906
PLEASANT RIDGE	JEFFERSON	IN	077	560496	N	1961	SULLIVAN SOUTH	SULLIVAN	IN	153	687417	N	1940
PLEASANTVILLE	SULLIVAN	IN	153	561092	N	1997	SURPRISE	JACKSON	IN	071	690527	N	1997
PLUMMER	GREENE	IN	055	561643	O	1969	SURVANT	PIKE	IN	125	007969	O	1982
POINT	POSEY	IN	129	562403	O	1942	SWEezer	SPENCER	IN	147	692767	O	1949
POPCORN	LAWRENCE	IN	093	015491	N	1995	SWITZ CITY	GREENE	IN	055	693201	N	1940
PORTERSVILLE	DAVISS	IN	027	566906	ON	1972	SYRIA	ORANGE	IN	117	015492	N	1995
PORTERSVILLE SOUTH	DAVISS	IN	027	010601	N	1979	TENNYSON	WARRICK	IN	173	701356	O	1965
POSEYVILLE	POSEY	IN	129	567456	O	1954	TENNYSON EAST	SPENCER	IN	147	014397	O	1990
POWELLS LAKE CONSOL	POSEY	IN	129	569502	O	1942	TENNYSON NORTH	WARRICK	IN	173	009954	O	1985
PRAIRIE CREEK	VIGO	IN	167	570448	ON	1933	TENNYSON SOUTH	WARRICK	IN	173	701387	N	1969
PRINCETON NORTH CONSOL	GIBSON	IN	051	572									

INDIANA

Field Name	County Name	State Sub	Co Code	Field Code	Field Disc Type Year	Field Name	County Name	State Sub	Co Code	Field Code	Field Disc Type Year
TRENTON	ADAMS	IN	001	716680	ON 1886	ACRES	CLARK	KS	025	007522	ON 1984
TRENTON	BLACKFORD	IN	009	716680	ON 1886	ACRES SOUTH	CLARK	KS	025	007523	N 1984
TRENTON	BOONE	IN	011	716680	ON 1886	ACRES WEST	CLARK	KS	025	007524	N 1984
TRENTON	DECATUR	IN	031	716680	ON 1886	ADAIR	TREGO	KS	195	003109	O 1953
TRENTON	DELAWARE	IN	035	716680	ON 1886	ADAIR NW	TREGO	KS	195	009008	O 1985
TRENTON	GRANT	IN	053	716680	ON 1886	ADAIR SW	TREGO	KS	195	003202	O 1956
TRENTON	HAMILTON	IN	057	716680	ON 1886	ADAMS	ELK	KS	049	003326	ON 1938
TRENTON	HANCOCK	IN	059	716680	ON 1886	ADAMS RANCH	MEADE	KS	119	003574	ON 1945
TRENTON	HENRY	IN	065	716680	ON 1886	ADAMS RANCH WEST	MEADE	KS	119	003636	ON 1966
TRENTON	HOWARD	IN	067	716680	ON 1886	ADAMSON	SEWARD	KS	175	003698	ON 1958
TRENTON	HUNTINGTON	IN	069	716680	ON 1886	ADELL	SHERIDAN	KS	179	004039	O 1944
TRENTON	JAY	IN	075	716680	ON 1886	ADELL NW	DECATUR	KS	039	004070	O 1952
TRENTON	JENNINGS	IN	079	716680	ON 1886	ADOBE	MEADE	KS	119	004287	N 1967
TRENTON	MADISON	IN	095	716680	ON 1886	ADOBE	SEWARD	KS	175	004287	ON 1967
TRENTON	MARION	IN	097	716680	ON 1886	ADVANCE	SHERIDAN	KS	179	004566	O 1956
TRENTON	MIAMI	IN	103	716680	ON 1886	AESIR	GOVE	KS	063	010882	O 1987
TRENTON	RANDOLPH	IN	135	716680	ON 1886	AESIR WEST	GOVE	KS	063	012100	O 1988
TRENTON	RIPLEY	IN	137	716680	ON 1886	AETNA GAS AREA	BARBER	KS	007	004628	ON 1935
TRENTON	RUSH	IN	139	716680	ON 1886	AETNA GAS AREA	COMANCHE	KS	033	004628	ON 1935
TRENTON	SHELBY	IN	145	716680	ON 1886	AETNA NORTH	BARBER	KS	007	004690	ON 1970
TRENTON	TIPTON	IN	159	716680	ON 1886	AETNA NW	BARBER	KS	007	004721	ONA 1962
TRENTON	WABASH	IN	169	716680	ON 1886	AGMAR	TREGO	KS	195	006992	O 1984
TRENTON	WAYNE	IN	177	716680	ON 1886	AGMAR SOUTH	TREGO	KS	195	008860	O 1985
TRENTON	WELLS	IN	179	716680	ON 1886	AGNES	LYON	KS	111	005000	O 1968
TRI-COUNTY	GIBSON	IN	051	716928	ON 1925	AHNERT	STAFFORD	KS	185	005465	O 1941
TRI-COUNTY	PIKE	IN	125	716928	ON 1925	AHRENS	BARTON	KS	009	005496	O 1963
TROY	PERRY	IN	123	718881	ON 1928	AHRENS NORTH	BARTON	KS	009	003785	O 1983
TROY	SPENCER	IN	147	718881	ON 1928	AIR BASE	ELLIS	KS	051	005682	O 1953
TROY EAST CONSOL	PERRY	IN	123	718943	ON 1929	AIR BASE EAST	ELLIS	KS	051	005713	O 1959
TROY EAST CONSOL	SPENCER	IN	147	718943	O 1929	AIR BASE EAST	RUSSELL	KS	167	005713	O 1959
TURNER CHAPEL	SPENCER	IN	147	722268	O 1960	AIR BASE NORTH	ELLIS	KS	051	005744	O 1964
UNION CHAPEL	SPENCER	IN	147	727735	O 1962	AIR BASE NW	ELLIS	KS	051	005775	O 1970
UNION CHAPEL NORTH	SPENCER	IN	147	727775	O 1971	AIR BASE SE	ELLIS	KS	051	001961	O 1980
UNION CITY	RANDOLPH	IN	135	727797	N 1913	AJT	STAFFORD	KS	185	014833	ONA 1993
UNION-BOWMAN CONSOL	GIBSON	IN	051	727704	ON 1916	AKERS	BARTON	KS	009	006054	O 1976
UNION-BOWMAN CONSOL	KNOX	IN	083	727704	ON 1916	AKRON	COWLEY	KS	035	006209	O 1993
UNION-BOWMAN CONSOL	PIKE	IN	125	727704	ON 1916	ALAMEDA	KINGMAN	KS	095	006705	ON 1958
UNIONPORT	RANDOLPH	IN	135	728448		ALAMEDA EAST	KINGMAN	KS	095	003027	N 1983
UNIONPORT SOUTH	RANDOLPH	IN	135	009964		ALAMEDA WEST	KINGMAN	KS	095	006719	ON 1976
UNIONVILLE	MONROE	IN	105	728572	ON 1928	ALAMOTA	LANE	KS	101	007024	O 1972
URBANA	WABASH	IN	169	729890	O 1966	ALAMOTA NORTH	LANE	KS	101	008861	O 1985
URBANA NORTH	WABASH	IN	169	729921	O 1967	ALAMOTA NW	LANE	KS	101	007692	O 1982
VALEENE	ORANGE	IN	117	016398	N 1997	ALBANO	STAFFORD	KS	185	007170	O 1957
VALPARAISO	PORTER	IN	127	014614	OA 1991	ALBANO SOUTH	STAFFORD	KS	185	007201	O 1965
VAUGHN CONSOL	VANDERBURGH	IN	163	734340	O 1941	ALBANO WEST	STAFFORD	KS	185	014180	O 1992
VAUGHN NORTH	VANDERBURGH	IN	163	734371	O 1956	ALBEAR	THOMAS	KS	193	015477	O 1996
VEALE	DAVISS	IN	027	734767	O 1926	ALBERS	THOMAS	KS	193	014516	O 1991
VEALE EAST	DAVISS	IN	027	734798	O 1962	ALBERS SE	THOMAS	KS	193	013988	O 1991
VELPEN	PIKE	IN	125	735480	O 1955	ALBIN	GOVE	KS	063	007666	O 1967
VELPEN(NEW)	PIKE	IN	125	015822	N 1994	ALBIN SOUTH	GOVE	KS	063	007525	O 1984
VIENNA	POSEY	IN	129	738511	O 1933	ALBIN SW	GOVE	KS	063	012101	O 1988
VIENNA	VANDERBURGH	IN	163	738511	O 1933	ALBION	RENO	KS	155	007728	ON 1948
VIENNA NORTH	VANDERBURGH	IN	163	738542	O 1948	ALBION NORTH	RENO	KS	155	007852	OA 1950
VIENNA SOUTH	POSEY	IN	129	738573	O 1948	ALBION SOUTH	RENO	KS	155	007929	O 1948
VIENNA SOUTH	VANDERBURGH	IN	163	738573	O 1948	ALBRIGHT	COWLEY	KS	035	008100	O 1956
VOLGA	JEFFERSON	IN	077	741101	N 1900	ALBRIGHT NORTH (NEW)	COWLEY	KS	035	008162	O 1962
VOLLMER	KNOX	IN	083	741131	ON 1977	ALCONA	ROOKS	KS	163	008317	O 1946
WADESVILLE NORTH	POSEY	IN	129	008004	O 1980	ALDA	GRAHAM	KS	065	008379	O 1944
WADESVILLE WEST	POSEY	IN	129	743885	O 1956	ALDA SOUTH	GRAHAM	KS	065	008400	O 1978
WAKEFIELD	JEFFERSON	IN	077	745218	N 1947	ALDEN	RICE	KS	159	008441	O 1937
WALTON	CASS	IN	017	747512	O 1897	ALDEN NW	RICE	KS	159	008627	ON 1962
WARRENTON	GIBSON	IN	051	749682	O 1948	ALDEN WEST	RICE	KS	159	001963	O 1980
WARRENTON	VANDERBURGH	IN	163	749682	O 1948	ALDRICH	NESS	KS	135	008875	O 1937
WARRENTON EAST	GIBSON	IN	051	749744	O 1950	ALDRICH EAST	NESS	KS	135	008884	O 1972
WARRENTON EAST	VANDERBURGH	IN	163	749744	O 1950	ALDRICH NE	NESS	KS	135	008906	O 1954
WARRENTON NORTH	GIBSON	IN	051	749775	O 1958	ALDRICH NW	NESS	KS	135	008937	O 1963
WASHINGTON	DAVISS	IN	027	750240	O 1951	ALDRICH SOUTH	NESS	KS	135	008863	O 1985
WASHINGTON SOUTH	DAVISS	IN	027	750426	O 1973	ALDRICH SW	NESS	KS	135	008947	O 1969
WATERLOO	DE KALB	IN	033	751387	N 1898	ALDRICH WEST	NESS	KS	135	008884	O 1980
WELBORN CONSOL	POSEY	IN	129	756185	O 1941	ALEFS	BARTON	KS	009	009154	ON 1952
WELBORN NORTH CONSOL	POSEY	IN	129	756200	O 1953	ALEXANDER	CHEYENNE	KS	023	009433	O 1960
WEST FORK CONSOL	GIBSON	IN	051	010261	O 1958	ALEY	RUSSELL	KS	167	009495	O 1965
WESTPHALIA	KNOX	IN	083	761114	O 1950	ALEY NORTH	RUSSELL	KS	167	011043	O 1985
WESTPHALIA SOUTH	DAVISS	IN	027	761125	O 1973	ALEY WEST	RUSSELL	KS	167	011311	O 1987
WESTPHALIA SOUTH	KNOX	IN	083	761125	O 1973	ALFALFA	HARPER	KS	077	009526	O 1961
WESTPOINT	TIPPECANOE	IN	157	761207		ALFORD	COMANCHE	KS	033	009557	ONA 1944
WHEATLAND	KNOX	IN	083	762432	O 1985	ALFORD	KIOWA	KS	097	009557	ONA 1944
WHEATLAND SOUTH	KNOX	IN	083	762556	O 1991	ALFORD NE	KIOWA	KS	097	006996	ON 1984
WHEATONVILLE CONSOL	GIBSON	IN	051	762649	ON 1925	ALFORD SW	COMANCHE	KS	033	012321	N 1988
WHEATONVILLE SOUTH	GIBSON	IN	051	762711	O 1962	ALFORD WEST (NEW)	KIOWA	KS	097	008419	N 1984
WHITE ROSE	GREENE	IN	055	764819	N 1994	ALICE	HODGEMAN	KS	083	010022	O 1968
WHITE SULPHUR SPRINGS	DUBOIS	IN	037	764912	O 1982	ALICE NE	HODGEMAN	KS	083	009669	O 1982
WHITEOAK	PIKE	IN	125	765365	O 1957	ALICURI	NESS	KS	135	010279	O 1974
WILFRED	SULLIVAN	IN	153	768942	O 1948	ALINE	STAFFORD	KS	185	010363	O 1968
WINSLOW	PIKE	IN	125	773840	O 1951	ALINE NORTH	STAFFORD	KS	185	007275	O 1983
WINSLOW EAST	PIKE	IN	125	773871	O 1961	ALLENDER	KINGMAN	KS	095	011603	ON 1966
WOLCOTT	WHITE	IN	181	776143		ALLEN-ROBISON	BUTLER	KS	015	011510	O 1943
WOLCOTT NORTH	WHITE	IN	181	009982		ALLODIUM	GRAHAM	KS	065	012037	O 1955
WOODBURN	ALLEN	IN	003	777228	ON 1903	ALLODIUM	SHERIDAN	KS	179	012037	O 1955
WOODBURN NORTH	ALLEN	IN	003	777259	O 1927	ALLODIUM EAST	GRAHAM	KS	065	012042	O 1978
WORTHINGTON	GREENE	IN	055	779801	N 1960	ALLSTOTT	KIOWA	KS	097	012223	ON 1966
YANKEETOWN	WARRICK	IN	173	014405	N 1990	ALMA	BARBER	KS	007	012316	ON 1969
YORK FERRY (NEW)	SULLIVAN	IN	153	787524	O 1949	ALMA	KINGMAN	KS	095	012316	ON 1969
ZIPP	VANDERBURGH	IN	163	792261	O 1951	ALMELO	NORTON	KS	137	006744	O 1984
ZOAR	DUBOIS	IN	037	792603	N 1963	ALMENA	GRAHAM	KS	065	017999	O 2005
CAIRO	LOUISA	IA	115	112376		ALMQUIST	NESS	KS	135	012727	O 1978
IOWA											
COLUMBUS CITY	LOUISA	IA	115	155321		ALMQUIST NORTH	NESS	KS	135	017251	O 2002
KEOTA	WASHINGTON	IA	183	375936	O 1963	ALMQUIST SW	HODGEMAN	KS	083	013654	O 1990
REDFIELD	DALLAS	IA	049	592506		ALNIC	KIOWA	KS	097	008422	O 1984
VINCENT	HUMBOLDT	IA	091	739100		ALTA MILLS	HARVEY	KS	079	013556	ON 1958
VINCENT	WEBSTER	IA	187	739100		ALTA VISTA	MORRIS	KS	127	013680	ON 1932
VINCENT	WRIGHT	IA	197	739100		ALTA VISTA EAST	WABAUNSEE	KS	197	004289	O 1983
KANSAS											
A & W	PRATT	KS	151	004153	ON 1981	ALTAIR	THOMAS	KS	193	013711	O 1995
ABBYVILLE	RENO	KS	155	001559	O 1927	ALTAMONT	LABETTE	KS	099	013742	ON 1930
ABBYVILLE EAST	RENO	KS	155	001590	O 1961	ALTEMUS	CHASE	KS	017	013804	N 1943
ABBYVILLE NE	RENO	KS	155	007689	O 1982	ALTON	SUMNER	KS	191	013897	ON 1949
ABBYVILLE SE	RENO	KS	155	001615	O 1973	ALTOONA	WILSON	KS	205	014052	ON 1903
ABBYVILLE SW	RENO	KS	155	001621	O 1960	ALTOONA EAST	NEOSHO	KS	133	014083	ON 1935
ACKERLAND	LEAVENWORTH	KS	103	002396	ON 1942	ALTOONA EAST	WILSON	KS	205	014083	ON 1935
						ALTORY	DECATUR	KS	039	014114	O 1966
						ALTORY SE	DECATUR	KS	039	014120	O 1971
						ALWERTH	ELLIS	KS	051	014672	O 1966
						AMAZON DITCH	FINNEY	KS	055	015168	ON 1961

Field Name	County Name	State Sub	Co Code	Field Code	Field Disc Type Year	Field Name	County Name	State Sub	Co Code	Field Code	Field Disc Type Year
AMAZON DITCH EAST	FINNEY	KS	055	013957	O 1991	ARROYO NW	STANTON	KS	187	017383	N 2003
AMAZON DITCH NE	FINNEY	KS	055	013989	O 1991	ARROYO SE	STANTON	KS	187	016595	ON 2000
AMBER CREEK	BARBER	KS	007	015323	ON 1952	ASH CREEK	BARTON	KS	009	027150	ON 1947
AMBER CREEK NORTH	BARBER	KS	007	009070	O 1985	ASH CREEK	PAWNEE	KS	145	027150	ON 1947
AMBER CREEK SE	BARBER	KS	007	017854	O 2004	ASH GROVE	DICKINSON	KS	041	027243	O 1954
AMBER CREEK SOUTH	BARBER	KS	007	004071	O 1981	ASH GROVE WEST	SALINE	KS	169	027274	O 1959
AMBER MILLS	BARBER	KS	007	015385	ON 1951	ASHBURN	WABAUNSEE	KS	197	027367	O 1958
AMBER MILLS SOUTH	BARBER	KS	007	015394	ON 1977	ASHBURN EAST	WABAUNSEE	KS	197	013991	O 1991
AMBROSE	GRAHAM	KS	065	015633	O 1969	ASHBURN NORTH	WABAUNSEE	KS	197	007280	O 1983
AMBROSE EAST	GRAHAM	KS	065	007526	O 1984	ASHBURN SOUTH	WABAUNSEE	KS	197	008862	O 1985
AMBROSE SE	GRAHAM	KS	065	015637	O 1977	ASHLAND	CLARK	KS	025	027770	ON 1951
AMBROSE SOUTH	GRAHAM	KS	065	007277	O 1982	ASHLAND EAST	CLARK	KS	025	004342	ONA 1983
AMBROSIA	TREGO	KS	195	011313	O 1987	ASHLAND NE	CLARK	KS	025	014085	O 1992
AMEH	BARTON	KS	009	015664	O 1951	ASHLAND NORTH	CLARK	KS	025	027801	N 2001
AMEREST	RUSSELL	KS	167	015788	O 1963	ASHLAND SW	CLARK	KS	025	004154	O 1982
AMERSON	MCPHERSON	KS	113	007694	O 1982	ASHLOCK	GREENWOOD	KS	073	028018	O 1969
AMES	BARTON	KS	009	015912	O 1943	ASHTON	SUMNER	KS	191	028142	O 1954
AMES NW	BARTON	KS	009	015974	O 1947	ASHTON EAST	SUMNER	KS	191	028173	O 1954
AMES WEST	BARTON	KS	009	016036	O 1968	ASHTON NORTH	SUMNER	KS	191	004658	O 1983
AMSTUTZ	NESS	KS	135	016541	O 1972	ASHTON NW	SUMNER	KS	191	028204	O 1960
AMSTUTZ SOUTH	NESS	KS	135	016550	O 1975	ASHTON SE	SUMNER	KS	191	028235	ON 1965
AMSTUTZ SW	NESS	KS	135	000889	O 1979	ASHTON SOUTH	SUMNER	KS	191	010262	O 1986
AMY	LANE	KS	101	016552	O 1961	ASMUSSON	BUTLER	KS	015	028359	O 1957
ANDOVER SOUTH	BUTLER	KS	015	017690	ON 1937	ASTLE	RENO	KS	155	028860	ON 1976
ANDOVER SOUTH	SEDGWICK	KS	173	017690	ON 1937	ATKINS	HASKELL	KS	081	029351	O 2001
ANDRESON	ELLIS	KS	051	017772	O 1962	ATKINS SW	HASKELL	KS	081	016770	O 2001
ANDRESON	ROOKS	KS	163	017772	O 1962	ATLANTA	COWLEY	KS	035	029506	O 1958
ANDRESON SOUTH	ELLIS	KS	051	007527	O 1982	ATLANTUS	GOVE	KS	063	029692	O 1971
ANG	SEWARD	KS	175	018268	ON 1961	ATLANTUS NW	GOVE	KS	063	029699	O 1978
ANG NORTH	SEWARD	KS	175	018299	ON 1962	ATLANTUS SOUTH	GOVE	KS	063	013181	O 1989
ANG NW	SEWARD	KS	175	014881	O 1994	ATLANTUS SW	GOVE	KS	063	008425	O 1984
ANGELL	MEADE	KS	119	018547	ON 1956	ATLANTUS WEST	GOVE	KS	063	008426	O 1984
ANGELL SE	MEADE	KS	119	007696	N 1984	ATSFER	PRATT	KS	151	009071	O 1985
ANGELL SOUTH	MEADE	KS	119	007278	ON 1982	ATTEBERY	SUMNER	KS	191	029909	O 1960
ANGMAN	SEWARD	KS	175	011900	ON 1988	ATTICA	HARPER	KS	077	029940	ON 1958
ANGMAN SOUTH	SEWARD	KS	175	014181	ON 1992	ATWOOD	RAWLINS	KS	153	030002	O 1972
ANGOLA	LABETTE	KS	099	018764	ON 1944	ATWOOD NORTH	RAWLINS	KS	153	030095	O 1974
ANITA	GRAHAM	KS	065	018888	O 1988	ATYEO-PIXLEE	CHASE	KS	017	030281	O 1923
ANNA	PAWNEE	KS	145	019105	ON 1970	ATYEO-PIXLEE	GREENWOOD	KS	073	030281	O 1923
ANNABELLE	WOODSON	KS	207	019229	O 1956	ATYEO-PIXLEE	LYON	KS	111	030281	O 1923
ANNAMAE	COMANCHE	KS	033	019260	ON 1969	AUFDEMBERGE	LEAVENWORTH	KS	103	010269	ON 1986
ANNAMAE NORTH	COMANCHE	KS	033	010256	N 2000	AUGUSTA	BUTLER	KS	015	030591	ON 1906
ANNAMAE SW	COMANCHE	KS	033	016062	N 2000	AUGUSTA EAST	BUTLER	KS	015	007528	O 1982
ANNELLY	HARVEY	KS	079	019384	O 1962	AUGUSTA NORTH	BUTLER	KS	015	030622	O 1914
ANNELLY EAST	HARVEY	KS	079	019415	O 1968	AVILLA	COMANCHE	KS	033	014428	N 1993
ANNELLY NORTH	HARVEY	KS	079	019446	O 1967	AVON	COFFEY	KS	031	032172	O 1973
ANNELLY SOUTH	HARVEY	KS	079	019477	O 1968	AXELSON	ROOKS	KS	163	032335	O 1984
ANNELLY WEST	HARVEY	KS	079	019508	O 1965	AXMAN	BARTON	KS	009	032397	ON 1949
ANNES	SUMNER	KS	191	019539	O 1937	AXMAN NE	BARTON	KS	009	032428	O 1965
ANNES SOUTH	SUMNER	KS	191	009010	O 1985	AYE	GEARY	KS	061	032490	O 1965
ANNES WEST	SUMNER	KS	191	019545	O 1978	B L M	GREELEY	KS	071	010884	N 1987
ANNUCHAT	GREENWOOD	KS	073	011047	O 1985	B N T	GOVE	KS	063	033878	O 1977
ANSON	SUMNER	KS	191	019787	O 1928	B N T WEST	LOGAN	KS	109	009074	O 1985
ANSON SE	SUMNER	KS	191	019849	O 1958	BACHMAN	RUSSELL	KS	167	034266	O 1977
ANTELOPE CREEK	CLARK	KS	025	020100	N 1985	BACHMAN SW	RUSSELL	KS	167	007707	O 1984
ANTHONY	HARPER	KS	077	020562	ONA 1954	BACHOFER	SALINE	KS	169	034359	ON 1951
ANTONE	PAWNEE	KS	145	021430	O 1964	BACHOFER SE	SALINE	KS	169	034390	O 1962
ANTONINO (OLD)	ELLIS	KS	051	001965	O 1936	BACON	RENO	KS	155	034483	O 1953
ANTONINO NE	ELLIS	KS	051	003029	O 1982	BACON WEST	RENO	KS	155	013657	O 1985
ANTONINO SOUTH	ELLIS	KS	051	021492	O 1962	BADGER CREEK	SUMNER	KS	191	034545	O 1958
ANTONINO SW	ELLIS	KS	051	021523	O 1966	BADGER HILL	EDWARDS	KS	047	034638	O 1968
ANTONINO TOWNSITE	ELLIS	KS	051	021554	O 1949	BADGER HILL	PAWNEE	KS	145	034638	O 1968
ANTONINO TOWNSITE WEST	ELLIS	KS	051	021585	O 1966	BADGER HILL EAST	PAWNEE	KS	145	012107	ON 1988
ANTRIM	BARBER	KS	007	021616	ON 1969	BADGER HILL NW	PAWNEE	KS	145	001979	O 1979
ANTRIM SOUTH	BARBER	KS	007	004994	ON 1983	BAHR	BARTON	KS	009	035227	ON 1943
APPLE VALLEY	LEAVENWORTH	KS	103	007699	ON 1984	BAILEY	BARTON	KS	009	035289	ON 1956
APPLETON	CLARK	KS	025	007479	O 1984	BAKER	ELLIS	KS	051	035847	O 1966
APPLETON NW	CLARK	KS	025	007700	OA 1984	BAKER CANYON	COMANCHE	KS	033	017916	O 2004
APPLING	HARVEY	KS	079	022523	O 1963	BALDWIN	DOUGLAS	KS	045	036064	O 1921
ARAPAHOEKAN	WALLACE	KS	199	011646	OA 1987	BALDWIN	FRANKLIN	KS	059	036064	O 1921
ARBOR	RAWLINS	KS	153	023058	O 1959	BALLARD	BUTLER	KS	015	036746	O 1960
ARBUCKLE	ELK	KS	049	023089	O 1920	BALZER	HARVEY	KS	079	037211	O 1968
ARCHER	SEWARD	KS	175	023399	ONA 1969	BALZER EAST	HARVEY	KS	079	037215	O 1977
ARCHER WEST	SEWARD	KS	175	007701	ON 1982	BAMBERGER	HODGEMAN	KS	083	037230	O 1975
ARCHER WEST	STEVENS	KS	189	007701	O 2001	BAMBERGER SE	HODGEMAN	KS	083	009013	O 1985
ARDREY	CLARK	KS	025	023905	O 1976	BANKERS LIFE	JEFFERSON	KS	087	037738	ON 1941
ARDREY WEST	CLARK	KS	025	023915	O 1977	BANKERS LIFE	LEAVENWORTH	KS	103	037738	ON 1941
ARGO	COWLEY	KS	035	024081	O 1966	BANNER	HARPER	KS	077	037986	O 1954
ARK	GRAHAM	KS	065	009673	O 1979	BANNER SOUTH	HARPER	KS	077	038172	O 1956
ARK RIVER	FORD	KS	057	014183	O 1992	BANNISTER	RUSH	KS	165	038234	O 1994
ARK RIVER NORTH	FORD	KS	057	017744	O 1995	BANZET	LABETTE	KS	099	038296	ON 1944
ARKALON	SEWARD	KS	175	024298	ON 1960	BAPTIST	PRATT	KS	151	004665	N 1983
ARKALON NORTH	SEWARD	KS	175	001971	ON 1980	BAPTIST SOUTH	PRATT	KS	151	007481	ONA 1984
ARKALON NW	SEWARD	KS	175	009012	ON 1985	BAR	STAFFORD	KS	185	038327	O 1982
ARKANSAS CITY GAS AREA	COWLEY	KS	035	024453	ON 1906	BARBER FARMS	STANTON	KS	187	016409	N 1998
ARKANSAS CITY SW	COWLEY	KS	035	024484	O 1954	BARBY	CLARK	KS	025	014429	N 1993
ARLEDO	RENO	KS	155	012454	ON 1988	BARE	BUTLER	KS	015	039102	O 1916
ARLIE	COMANCHE	KS	033	026069	O 2000	BARNES	PRATT	KS	151	039536	ON 1951
ARLIE NE	COMANCHE	KS	033	017000	N 2001	BARNES NW	PRATT	KS	151	039598	O 1984
ARLIE SW	COMANCHE	KS	033	017297	O 2003	BARNES SW	PRATT	KS	151	039660	O 1967
ARLINGTON	RENO	KS	155	024639	ON 1964	BARRAGREE NORTH	MEADE	KS	119	017336	N 2003
ARLINGTON SOUTH	RENO	KS	155	024732	OA 1993	BARRETT	BARTON	KS	009	040497	O 1943
ARLINGTON SW	RENO	KS	155	024753	N 1980	BARRICK	HODGEMAN	KS	083	016596	N 2000
ARLINGTON TOWNSITE	RENO	KS	155	0144084	O 1992	BARRICKLOW	NESS	KS	135	040725	O 1974
ARLINGTON TOWNSITE SOUTH	RENO	KS	155	014184	OA 1992	BARRICKLOW EAST	NESS	KS	135	017838	N 2002
ARMBRISTER	ROOKS	KS	163	024825	O 1971	BARRICKLOW NW	NESS	KS	135	040735	O 1975
ARMBRISTER EAST	ROOKS	KS	163	017298	O 2003	BARROWS	GRAHAM	KS	065	007529	O 1984
ARMSTRONG	HODGEMAN	KS	083	025042	O 1963	BARRY	ROOKS	KS	163	040838	O 1942
ARMSTRONG NORTH	HODGEMAN	KS	083	009674	O 1981	BARRY EAST	ROOKS	KS	163	040869	O 1947
ARMSTRONG SOUTH	HODGEMAN	KS	083	025104	O 1982	BARRY SE	ROOKS	KS	163	040900	O 1946
ARMSTRONG SW	HODGEMAN	KS	083	013180	O 1989	BARTOW	KIOWA	KS	097	040962	ON 1972
ARNOLD	NESS	KS	135	025724	O 1944	BARTELL	MARION	KS	115	041086	O 1961
ARNOLD EAST	NESS	KS	135	025795	O 1974	BARTEN	DICKINSON	KS	041	008036	O 1984
ARNOLD NORTH	NESS	KS	135	025848	O 1961	BARTOLOMEW	KINGMAN	KS	095	041334	ON 1946
ARNOLD NW	NESS	KS	135	025879	O 1970	BARTOLOMEW	SEDGWICK	KS	173	041334	ON 1946
ARNOLD SW	NESS	KS	135	025910	O 1961	BARTOLOMEW NE	SEDGWICK	KS	173	007530	ON 1984
ARNOLD WEST	NESS	KS	135	025984	O 1972	BARTLETT	LABETTE	KS	099	041489	O 1944
ARPIN	ROOKS	KS	163	026251	O 1957	BARTOS	ROOKS	KS	163	041799	O 1952
ARPIN EAST	ROOKS	KS	163	026282	O 1958	BART-STAFF	BARTON	KS	009	041024	O 1951
ARPIN SOUTH	ROOKS	KS	163	026313	O 1957	BART-STAFF	STAFFORD	KS	185	041024	ON 1951
ARPIN SW	ROOKS	KS	163	026330	O 1976	BARTUNEK	ELLSWORTH	KS	053	041861	ON 1969
ARROYO	STANTON	KS	187	026592	OA 1990	BASGALL (NEW)	RUSH	KS	165	042047	O 1968
ARROYO NE	STANTON	KS	187	015844	ON 1993	BASGALL WEST (NEW)	ELLIS	KS	051	042082	O 1971

KANSAS

Field Name	County Name	State Sub	Co Code	Field Code	Field Disc Type	Year	Field Name	County Name	State Sub	Co Code	Field Code	Field Disc Type	Year
BASGALL WEST (NEW)	RUSH	KS	165	042082	O	1971	BELLMAN	SUMNER	KS	191	054130	O	1945
BASINGER	TREGO	KS	195	011057	O	1987	BELLMAN NORTH	SUMNER	KS	191	004299	O	1983
BASS NW	GRAHAM	KS	065	017249	O	1950	BELLMAN WEST	SUMNER	KS	191	054161	O	1957
BASTIN	THOMAS	KS	193	042698	O	1968	BELMONT	ROOKS	KS	163	054626	O	1949
BATCHMAN	BARTON	KS	009	042853	O	1950	BELMONT CENTER	KINGMAN	KS	095	054657	ONA	1964
BATCHMAN SW	BARTON	KS	009	008433	O	1985	BELMONT CENTER NW	KINGMAN	KS	095	054666	ON	1977
BATEHAN	CLAY	KS	027	042872	O	1974	BELMONT CENTER WEST	KINGMAN	KS	095	008868	N	1981
BATES	SUMNER	KS	191	043039	ON	1966	BELVIDERE	KIOWA	KS	097	050529	O	1962
BATES SW	SUMNER	KS	191	011058	O	1987	BEMIS-SHUTTS	ELLIS	KS	051	055153	ON	1928
BATESVILLE	WOODSON	KS	207	043256	O	1939	BEMIS-SHUTTS	ROOKS	KS	163	055153	ON	1928
BATESVILLE NE	WOODSON	KS	207	043287	O	1983	BEN	NESS	KS	135	055242	O	1974
BATESVILLE SOUTH	WOODSON	KS	207	043318	O	1984	BEN	PAWNEE	KS	145	055242	O	1974
BATESVILLE SW	WOODSON	KS	207	043349	O	1950	BEND	BARTON	KS	009	055587	O	1961
BATMAN	STAFFORD	KS	185	043411	O	1968	BEND WEST	BARTON	KS	009	003008	O	1983
BATTLE HILL	MCPHERSON	KS	113	043690	OA	1945	BENEDICT	WILSON	KS	205	055680	ON	1900
BATTLE HILL NORTH	MCPHERSON	KS	113	043721	O	1948	BENFER	BUTLER	KS	015	055773	O	1963
BATTMEN	NESS	KS	135	014680	O	1994	BENSON	PAWNEE	KS	145	056362	ON	1945
BAUER	HARPER	KS	077	043814	O	1966	BENSON NE	PAWNEE	KS	145	056410	O	1976
BAUER SE	HARPER	KS	077	001980	O	1975	BENSON NORTH	PAWNEE	KS	145	056424	O	1984
BAUER SOUTH	HARPER	KS	077	043907	O	1955	BENTLEY	SEDGWICK	KS	173	056517	O	1934
BAUM	ROOKS	KS	163	044031	O	1942	BENTON	BUTLER	KS	015	056548	O	1929
BAUMAN	PRATT	KS	151	013958	ON	1990	BEOUGHNER	GOVE	KS	063	056889	O	1952
BAUMAN	STAFFORD	KS	185	013958	ON	1990	BEOUGHNER NE	GOVE	KS	063	008983	O	1985
BAUMAN NORTH	STAFFORD	KS	185	013659	OA	1990	BEOUGHNER SE	GOVE	KS	063	056897	O	1978
BAUMGARTEN	ROOKS	KS	163	044155	O	1950	BERAN	BARTON	KS	009	056920	O	1962
BAUMRUCKER	ELLIS	KS	051	005674	O	1982	BERARDO	THOMAS	KS	193	056935	O	1978
BAUSINGER	BUTLER	KS	015	044248	O	1929	BERARDO SW	THOMAS	KS	193	013188	O	1989
BAXTER	RUSSELL	KS	167	044279	O	1964	BERG	HARPER	KS	077	057168	O	1954
BAXTER EAST	RUSSELL	KS	167	008039	O	1984	BERGLING	RAWLINS	KS	153	007719	O	1982
BAYARD	ALLEN	KS	001	044992	O	1944	BERGTAL	BARTON	KS	009	057323	N	1941
BAYER	STAFFORD	KS	185	045023	O	1951	BERGTAL SOUTH	BARTON	KS	009	057354	O	1952
BAYER EAST	STAFFORD	KS	185	008865	O	1985	BERLAND EAST	ROOKS	KS	163	057447	O	1953
BAYER WEST	STAFFORD	KS	185	045054	O	1965	BERLAND SE	ROOKS	KS	163	057571	O	1953
BAZAAR	CHASE	KS	017	047751	O	1951	BERLIN	CHAUTAUQUA	KS	019	057664	O	1930
BAZINE	NESS	KS	135	047844	O	1963	BERMOS	RAWLINS	KS	153	007720	O	1982
BAZINE EAST	NESS	KS	135	014524	O	1993	BERMOS NORTH	RAWLINS	KS	153	015859	O	1997
BAZINE SE	NESS	KS	135	047875	O	1966	BERNARD	BARTON	KS	009	057726	O	1950
BEA WOLF	DECATUR	KS	039	007534	O	1982	BERNARD BRANCH	GREENWOOD	KS	073	057757	O	1965
BEACH	FINNEY	KS	055	048116	O	1979	BERNARD BRANCH WEST	GREENWOOD	KS	073	057788	O	1968
BEAGLE	LINN	KS	107	048271	O	1920	BERNDSEN	BUTLER	KS	015	057912	O	1958
BEAGLE	MIAMI	KS	121	048271	O	1920	BERNICE	NESS	KS	135	057974	O	1969
BEAHM	NESS	KS	135	048284	O	1978	BERNSTORF	COWLEY	KS	035	058129	O	1958
BEALS	COMANCHE	KS	033	048426	ON	1955	BERNSTORF NE	COWLEY	KS	035	058160	O	1968
BEALS EAST	COMANCHE	KS	033	014146	ONA	1992	BERRYMAN	MORTON	KS	129	058284	ON	1959
BEAN	COMANCHE	KS	033	048550	ON	1999	BERRYMAN SE	MORTON	KS	129	000925	ON	1980
BEAR & BULL	JOHNSON	KS	091	010283	O	1985	BESHORE	KINGMAN	KS	095	058563	ON	1963
BEARCAT	GOVE	KS	063	048922	O	1983	BESTHORN	STAFFORD	KS	185	058785	O	1956
BEARCAT NORTH	GOVE	KS	063	013186	O	1989	BESTHORN SW	STAFFORD	KS	185	058791	O	1972
BEARCAT SW	GOVE	KS	063	008866	O	1985	BETHEL	WYANDOTTE	KS	209	058997	N	1930
BEARCAT WEST	GOVE	KS	063	004669	O	1983	BETZ	NESS	KS	135	059617	O	1964
BEARCUB	GOVE	KS	063	009680	O	1985	BETZ EAST	NESS	KS	135	008050	O	1984
BEARDSLEY	NESS	KS	135	049123	O	1978	BETZ SE	NESS	KS	135	009685	O	1981
BEATIE	SUMNER	KS	191	049263	O	1956	BETZ SW	NESS	KS	135	059630	O	1976
BEAUCHAMP	STANTON	KS	187	049294	ONA	1959	BETZ WEST	NESS	KS	135	059648	O	1968
BEAUCHAMP NE	STANTON	KS	187	000100	O	1985	BETZER	KIOWA	KS	097	059679	O	1955
BEAUCHAMP NORTH	STANTON	KS	187	007005	OA	1984	BEYER	FINNEY	KS	055	059896	O	1952
BEAUCHAMP NW	STANTON	KS	187	007482	O	1984	BEYER NW	FINNEY	KS	055	013662	O	1990
BEAUCHAMP SW	MORTON	KS	129	008435	ON	1984	BEYMER	KEARNY	KS	093	059989	O	1965
BEAUCHAMP SW	STANTON	KS	187	008435	ON	1984	BEYMER NORTH	KEARNY	KS	093	060010	O	1976
BEAUMONT	GREENWOOD	KS	073	049418	O	1919	BEYMER NW	KEARNY	KS	093	060020	O	1966
BEAUMONT NORTH	GREENWOOD	KS	073	049449	O	1926	BEYMER SOUTH	KEARNY	KS	093	060025	O	1977
BEAUMONT NW	BUTLER	KS	015	011059	O	1985	BIBERSTEIN	HARPER	KS	077	010290	ON	1985
BEAUMONT SW	BUTLER	KS	015	014431	O	1993	BICKEL	KINGMAN	KS	095	060447	O	1962
BEAUMONT WEST	BUTLER	KS	015	049542	O	1987	BIDDLE	COWLEY	KS	035	060571	O	1921
BEAVER	BARTON	KS	009	049666	O	1934	BIDDLE EAST	COWLEY	KS	035	009686	O	1981
BEAVER BUTTE	LOGAN	KS	109	004345	O	1983	BIELMAN	ELLIS	KS	051	060757	O	1952
BEAVER CREEK	RAWLINS	KS	153	049790	O	1993	BIELMAN SOUTH	ELLIS	KS	051	004684	O	1983
BEAVER CREEK NE	RAWLINS	KS	153	049821	O	1998	BIG BASIN	CLARK	KS	025	016850	ON	2001
BEAVER CREEK SOUTH	RAWLINS	KS	153	049883	O	1983	BIG BEND	SEWARD	KS	175	060943	O	1994
BEAVER NORTH	BARTON	KS	009	050038	O	1937	BIG BOW	GRANT	KS	067	013190	O	1989
BEAVER NORTH	RUSSELL	KS	167	050038	O	1937	BIG BOW	STANTON	KS	187	013190	O	1989
BEAVER SOUTH	BARTON	KS	009	050224	O	1945	BIG BOW TOWNSHIP	STANTON	KS	187	017012	N	2001
BECK	RENO	KS	155	050720	O	1955	BIG BOW WEST	STANTON	KS	187	014433	O	1993
BECK EAST	RENO	KS	155	015479	O	1996	BIG CREEK	ELLIS	KS	051	061408	O	1967
BECK WEST	RENO	KS	155	050751	O	1965	BIG SAND CREEK	CLARK	KS	025	005032	ON	1983
BECKLEY	SCOTT	KS	171	050906	O	1971	BIG SANDY	WOODSON	KS	207	063516	ON	1926
BECKLEY EAST	SCOTT	KS	171	013187	O	1989	BIG THUNDER	ELLIS	KS	051	014086	O	1992
BECKLEY NORTH	SCOTT	KS	171	015845	O	1994	BIG THUNDER WEST	ELLIS	KS	051	014087	O	1992
BECKMAN	PHILLIPS	KS	147	050937	O	1951	BIG TIMBER	RUSH	KS	165	063671	O	1952
BEDELL	HASKELL	KS	081	051263	O	1975	BIG TIMBER NW	RUSH	KS	165	004074	O	1983
BEDFORD	STAFFORD	KS	185	051278	ON	1940	BIG TIMBER SW	RUSH	KS	165	007537	O	1984
BEDROCK	ROOKS	KS	163	008047	O	1984	BIG VALLEY	ELLIS	KS	051	063748	O	1972
BEE CREEK	CHAUTAUQUA	KS	019	051464	N	2003	BIN	TREGO	KS	195	064942	O	1958
BEECHING	ELLIS	KS	051	051805	O	1943	BIN EAST	TREGO	KS	195	005675	O	1982
BEECHING NW	ELLIS	KS	051	001983	O	1979	BIN SOUTH	TREGO	KS	195	064947	O	1977
BEECHING SOUTH	RUSH	KS	165	007283	O	1983	BIN SW	TREGO	KS	195	008438	O	1984
BEECHING WEST	ELLIS	KS	051	051820	O	1944	BINDER	ELLIS	KS	051	007539	O	1982
BEESELEY	GOVE	KS	063	052000	O	1972	BINDER NORTH	ELLIS	KS	051	008439	O	1984
BEESELEY SE	GOVE	KS	063	052007	O	1972	BINDLEY	HODGEMAN	KS	083	064979	O	1972
BEESON	RAWLINS	KS	153	052022	O	1962	BIRD	COMANCHE	KS	033	065376	O	1969
BEHRENS	BARTON	KS	009	052394	ON	1945	BIRD EAST	COMANCHE	KS	033	003799	ON	1981
BEHRENS NE	BARTON	KS	009	052425	ON	1955	BIRD NE	COMANCHE	KS	033	000282	N	1998
BEISEL	RUSSELL	KS	167	052518	ON	1944	BIRD NORTH	COMANCHE	KS	033	014320	N	1992
BEISNER	OSBORNE	KS	141	001985	O	1980	BIRD RANCH	WOODSON	KS	207	006746	N	1984
BELATED	LANE	KS	101	011328	O	1987	BIRD SOUTH	COMANCHE	KS	033	065580	ON	1980
BELCHER	COMANCHE	KS	033	052611	ON	1977	BIRDIE	STAFFORD	KS	185	065584	O	1977
BELCHER SE	COMANCHE	KS	033	010285	N	1984	BIRDIE NE	STAFFORD	KS	185	007288	O	1983
BELCHER SW	COMANCHE	KS	033	008436	N	1985	BIRKBECK	COFFEY	KS	031	065170	O	1976
BELL	RICE	KS	159	053169	ON	1952	BIRNEY	FORD	KS	057	065965	O	1971
BELL EAST	RICE	KS	159	053317	ON	1977	BIRZER	BARTON	KS	009	066058	O	1967
BELL NW	RICE	KS	159	007716	ON	1982	BIRZER NW	BARTON	KS	009	066065	O	1975
BELL SE	RICE	KS	159	001986	O	1979	BIRZER WEST	BARTON	KS	009	066700	O	1976
BELL WEST	RICE	KS	159	053417	O	1966	BISAGNO	NESS	KS	135	014632	O	1993
BELLAR	ELK	KS	049	003792	O	1982	BISCUIT HILL	MARION	KS	115	066089	O	1952
BELLE PLAINE	SUMNER	KS	191	053665	O	1965	BISON	RUSH	KS	165	066430	O	1928
BELLE PLAINE SOUTH	SUMNER	KS	191	006745	O	1984	BISON BLUFFS	LANE	KS	101	017583	O	2003
BELLE PRAIRIE	RUSH	KS	165	053696	O	1990	BISON BLUFFS SW	LANE					

Field Name	County Name	State Sub	Co Code	Field Code	Field Disc Type	Year	Field Name	County Name	State Sub	Co Code	Field Code	Field Disc Type	Year
BITTER CREEK	SUMNER	KS	191	067019	ON	1953	BOXBERGER EAST	RUSSELL	KS	167	000947	O	1979
BLACK	MIAMI	KS	121	067562	O	1944	BOXBERGER NE	RUSSELL	KS	167	007546	O	1984
BLACK CLOUD	STAFFORD	KS	185	068089	O	1949	BOXBERGER WEST	RUSSELL	KS	167	085186	O	1957
BLACK CLOUD(NEW)	STAFFORD	KS	185	068120	O	1970	BOXELDER	ROOKS	KS	163	007290	O	1983
BLACK WOLF	ELLSWORTH	KS	053	068678	O	1969	BOXELDER NW	ROOKS	KS	163	017941	O	2005
BLACK WOLF NE	ELLSWORTH	KS	053	068690	O	1976	BOXSPRINGS	MONTGOMERY	KS	125	014897	N	1994
BLACKHALL	RICE	KS	159	069050	O	1966	BOYD	BARTON	KS	009	085558	O	1942
BLACKMUR	MARION	KS	115	069422	O	1957	BOYD CROSSING	BARTON	KS	009	085589	O	1967
BLACKWELL	GREENWOOD	KS	073	069608	O	1925	BOYD SE	BARTON	KS	009	085713	O	1966
BLANKENSHIP	BUTLER	KS	015	071096	O	1921	BOYER	BUTLER	KS	015	085806	N	1916
BLANKENSHIP	GREENWOOD	KS	073	071096	O	1921	BOYLE	BARTON	KS	009	085868	O	1950
BLARICUM	CLARK	KS	025	012912	N	1989	BOYLE (NEW)	BARTON	KS	009	085961	O	1966
BLAZIER	GRAHAM	KS	065	071282	O	1955	BOYS	GRAHAM	KS	065	006267	O	1981
BLAZIER NE	GRAHAM	KS	065	007540	O	1982	BOYS EAST	GRAHAM	KS	065	010894	O	1985
BLAZIER NW	GRAHAM	KS	065	071313	O	1957	BOYS SOUTH	GRAHAM	KS	065	008446	O	1984
BLEES	DECATUR	KS	039	071468	O	1969	BOYS SW	GRAHAM	KS	065	006268	O	1984
BLEES SE	DECATUR	KS	039	071477	O	1973	BOYS WEST	GRAHAM	KS	065	008447	ON	1984
BLEES SW	DECATUR	KS	039	010888	O	1987	BRACHEAR	PRATT	KS	151	086504	O	1962
BLOCK	MIAMI	KS	121	071840	O	1931	BRACHEAR EAST	PRATT	KS	151	010678	O	1986
BLOOD	BUTLER	KS	015	073886	O	1958	BRADBRIDGE	EDWARDS	KS	047	086690	ON	1948
BLOOD CREEK	BARTON	KS	009	073917	O	1950	BRADBRIDGE	STAFFORD	KS	185	086690	ON	1948
BLOOD CREEK WEST	BARTON	KS	009	073948	O	1969	BRADBRIDGE SE	STAFFORD	KS	185	007744	N	1982
BLOODY RUN CREEK	ELK	KS	049	003801	O	1983	BRADDOCK	HARVEY	KS	079	086783	O	1963
BLOOM	BARBER	KS	007	074103	O	1955	BRADFIELD	LYON	KS	111	086876	O	1921
BLOOM NORTH	BARBER	KS	007	074134	ON	1960	BRADSHAW GAS AREA	GREELEY	KS	071	087620	N	1937
BLOOM TOWNSITE	FORD	KS	057	010889	O	1987	BRADSHAW GAS AREA	HAMILTON	KS	075	087620	ON	1937
BLOOM WEST	BARBER	KS	007	004159	O	1981	BRAND	LANE	KS	101	006945	O	1984
BLOOMER	BARTON	KS	009	074227	O	1933	BRAND SW	LANE	KS	101	017031	O	2002
BLOOMER	ELLSWORTH	KS	053	074227	ON	1933	BRAND WEST	LANE	KS	101	017839	O	2003
BLOOMER	RICE	KS	159	074227	O	1936	BRANDENBERG	COWLEY	KS	035	088643	ON	1955
BLOOMER EAST	RICE	KS	159	074258	O	1935	BRANDENBERGER	HARVEY	KS	079	088612	O	1947
BLOOMER EAST (NEW)	ELLSWORTH	KS	053	006944	O	1982	BRANDT-SENSEBAUGH	BUTLER	KS	015	088829	O	1925
BLOOMER SE	RICE	KS	159	007732	O	1982	BRANSON	COWLEY	KS	035	089015	O	1969
BLOOMFIELD	SHERIDAN	KS	179	074320	O	1969	BRANT	PRATT	KS	151	089108	ON	1978
BLOUNT	HODGEMAN	KS	083	074630	O	1975	BRANT EAST	PRATT	KS	151	008448	N	1984
BLOWOUT	PRATT	KS	151	074661	ON	1952	BRANZINA	NESS	KS	135	012475	O	1989
BLUE BELL	SEWARD	KS	175	074878	O	1953	BRASSFIELD	GRAHAM	KS	065	089356	O	1956
BLUE BELL NW	SEWARD	KS	175	074909	ON	1954	BRASSFIELD NE	GRAHAM	KS	065	089387	O	1971
BLUE HILL	ELLIS	KS	051	075343	O	1937	BRASSFIELD SOUTH	GRAHAM	KS	065	089418	O	1958
BLUE HILL NE	ELLIS	KS	051	075374	O	1959	BRAY	ROOKS	KS	163	089573	O	1961
BLUE HILL NORTH	ELLIS	KS	051	075389	O	1978	BRECHEISEN	STEVENS	KS	189	017011	N	2002
BLUE HILL NW	ELLIS	KS	051	075405	O	1959	BRECHEISEN EAST	STEVENS	KS	189	017848	N	2004
BLUE HILL SE	ELLIS	KS	051	075436	O	1960	BRECHEISEN WEST	STEVENS	KS	189	017022	N	2002
BLUE MOUND	ANDERSON	KS	003	075746	ON	1930	BRECKLEIN	NESS	KS	135	001976	O	1962
BLUE MOUND	LINN	KS	107	075746	ON	1930	BREDFELDT	RICE	KS	159	090193	ON	1937
BLUE MOUND SE	LINN	KS	107	011912	O	1988	BREDFELDT NW	RICE	KS	159	090224	O	1956
BLUE MOUND SOUTH	LINN	KS	107	003748	O	1989	BREDFELDT WEST	RICE	KS	159	090255	O	1939
BLUFF	SUMNER	KS	191	076149	O	1983	BREEDEN	BARTON	KS	009	090317	O	1968
BLUFF BRANCH	CLARK	KS	025	076191	O	1983	BREEDEN EAST	BARTON	KS	009	005053	ON	1983
BLUFF CREEK	HARPER	KS	077	076242	O	1952	BREHM	PRATT	KS	151	090720	ON	1961
BLUFF FORK	CLARK	KS	025	007541	N	1984	BREHM SOUTH	PRATT	KS	151	014633	O	1993
BOEHM	MORTON	KS	129	077715	ON	1951	BREIDENSTEIN	RENO	KS	155	013999	N	1991
BOGER	BARTON	KS	009	077746	O	1967	BREIDENSTEIN NW	RENO	KS	155	014735	N	1994
BOGGS SW	BARBER	KS	007	077839	ON	1955	BRENHAM	KIOWA	KS	097	090844	OA	1998
BOGLE	KINGMAN	KS	095	011071	O	1985	BRENN	STAFFORD	KS	185	090906	O	1954
BOGNER	COWLEY	KS	035	078056	O	1952	BRENNER	TREGO	KS	195	091030	O	1967
BOLACK	COWLEY	KS	035	078552	O	1961	BRENNER SE	TREGO	KS	195	010299	O	1985
BOLACK EAST	COWLEY	KS	035	078558	O	1973	BRENNER SOUTH	TREGO	KS	195	006269	O	1982
BOLES	STEVENS	KS	189	008057	ON	1984	BRENNER SW	TREGO	KS	195	006270	O	1984
BOLING SW	LEAVENWORTH	KS	103	012914	N	1989	BREWSTER	MONTGOMERY	KS	125	091247	ON	1949
BOLLIG	GRAHAM	KS	065	078986	O	1963	BREWSTER GAS AREA	THOMAS	KS	193	010300	N	1981
BOLLIG WEST	GRAHAM	KS	065	006266	O	1984	BRICKLEY	BUTLER	KS	015	091371	O	1951
BOMBER RANGE	PRATT	KS	151	009017	OA	1981	BRICKLEY EAST	BUTLER	KS	015	091402	O	1961
BOMBER RANGE EAST	PRATT	KS	151	007544	O	1984	BRICKLEY SOUTH	BUTLER	KS	015	009052	O	1980
BONACCORD	DICKINSON	KS	041	079606	O	1943	BRICKLEY SW	BUTLER	KS	015	091433	O	1952
BONACCORD NE	DICKINSON	KS	041	079637	O	1956	BRIGHT	NESS	KS	135	091960	O	1967
BONAVILLE	MCPHERSON	KS	113	079730	O	1949	BRIGHT BELL	NESS	KS	135	016728	O	1994
BOND	MEADE	KS	119	079761	ON	1954	BRIGHT EAST	NESS	KS	135	092022	O	1967
BONDURANT	NESS	KS	135	079854	O	1964	BRIGHT NW	NESS	KS	135	092084	O	1967
BONDURANT NORTH	NESS	KS	135	003970	O	1983	BRIGHT SOUTH	NESS	KS	135	092115	O	1967
BONDURANT WEST	NESS	KS	135	004694	O	1983	BRIGHT SW	NESS	KS	135	009697	O	1986
BONHAM	STAFFORD	KS	185	080040	O	1938	BRINEGAR	GREENWOOD	KS	073	092301	O	1939
BONHAM SW	STAFFORD	KS	185	004301	O	1982	BRINEGAR NORTH	GREENWOOD	KS	073	092332	O	1945
BONITA STATION	JOHNSON	KS	091	005044	O	1983	BRINEY	SHERMAN	KS	181	092347	O	1978
BONJOUR	KINGMAN	KS	095	080133	ON	1966	BRINEY SW	THOMAS	KS	193	092347	O	1978
BONNER SPRINGS	JOHNSON	KS	091	080226	N	1904	BRISTER	SHERMAN	KS	181	007746	O	1982
BONNER SPRINGS	WYANDOTTE	KS	209	080226	N	1904	BRISTER SE	TREGO	KS	195	092518	O	1985
BOOKSTORE	STAFFORD	KS	185	007545	N	1984	BRITTON	TREGO	KS	195	011077	O	1985
BOOMHOWER	LANE	KS	101	010296	O	1986	BRITTON NW	EDWARDS	KS	047	092952	ON	1963
BOOMHOWER NORTH	LANE	KS	101	016719	O	1991	BRITTON WEST	EDWARDS	KS	047	093029	ON	1977
BOONE	SHERIDAN	KS	179	004697	O	1988	BROADWAY	KINGMAN	KS	095	093293	OA	1950
BOOR	BARTON	KS	009	081342	O	1967	BROADWAY EAST	KINGMAN	KS	095	004075	O	1981
BOOR SW	BARTON	KS	009	008870	O	1985	BROADWAY NORTH	KINGMAN	KS	095	007483	N	1984
BOOTH	KIOWA	KS	097	081466	O	1958	BROADWAY WEST	KINGMAN	KS	095	093324	ON	1954
BORCHERS	MEADE	KS	119	081621	ON	1937	BROCK	STAFFORD	KS	185	093355	O	1944
BORCHERS EAST	MEADE	KS	119	081676	ON	2001	BROECKELMAN	THOMAS	KS	193	013345	O	1990
BORCHERS NORTH	MEADE	KS	119	081683	N	1959	BROMWELL	MEADE	KS	119	093696	O	1952
BORCHERS NW	MEADE	KS	119	081714	ON	1954	BRONSON SE	BOURBON	KS	011	093851	ON	1970
BORDEWICK	EDWARDS	KS	047	081900	N	1963	BRONSON-XENIA	ALLEN	KS	001	093882	ON	1919
BORDEWICK EAST	EDWARDS	KS	047	081931	ON	1964	BRONSON-XENIA	BOURBON	KS	011	093882	ON	1919
BORDEWICK NE	EDWARDS	KS	047	000945	ON	1978	BROOKOVER	SCOTT	KS	171	094347	O	1963
BORDEWICK SW	EDWARDS	KS	047	081962	ON	1968	BROOKOVER SE	SCOTT	KS	171	010304	O	1986
BORELL	LANE	KS	101	008871	O	1985	BROOKS	BARBER	KS	007	094378	N	1962
BORROUM	CHAUTAQUA												

KANSAS

Field Name	County Name	State Sub	Co Code	Field Code	Field Disc Type	Year	Field Name	County Name	State Sub	Co Code	Field Code	Field Disc Type	Year
BROWNS GROVE EAST	PAWNEE	KS	145	014326	N	1992	CAHOJ EAST	RAWLINS	KS	153	112190	O	1966
BROWN-STURGIS	CHAUTAUQUA	KS	019	095680	O	1944	CAHOJ NE	RAWLINS	KS	153	112221	O	1970
BROWNVILLE	GRAHAM	KS	065	096300	O	1969	CAHOJ NW	RAWLINS	KS	153	122233	O	1972
BROWNVILLE NW	GRAHAM	KS	065	096362	O	1969	CAHOJ SOUTH	RAWLINS	KS	153	112241	O	1977
BRUCE	BUTLER	KS	015	096796	O	1941	CAHOJ WEST	RAWLINS	KS	153	112252	O	1962
BRUCE	COWLEY	KS	035	096796	O	1941	CAIRO NORTH	PRATT	KS	151	112438	O	1954
BRUCE EAST	BUTLER	KS	015	096858	O	1966	CALBECK	PRATT	KS	151	004357	ON	1983
BRUMLEY	SEDGWICK	KS	173	096982	O	1955	CALDWELL	SUMNER	KS	191	112872	O	1929
BRUMLEY NE	SEDGWICK	KS	173	007749	ON	1984	CALDWELL NORTH	SUMNER	KS	191	112900	O	1975
BRUMLEY NW	SEDGWICK	KS	173	097013	O	1956	CALDWELL NW	SUMNER	KS	191	112903	O	1952
BRUMM	RAWLINS	KS	153	097044	O	1956	CALDWELL TOWNSITE	SUMNER	KS	191	015448	O	1996
BRUMM EAST	RAWLINS	KS	153	007750	O	1982	CALDWELL WEST	SUMNER	KS	191	002022	ON	1980
BRUMM NORTH	RAWLINS	KS	153	097059	O	1978	CALEY	CLARK	KS	025	113011	ON	1978
BRUNGARDT	ELLIS	KS	051	097168	O	1952	CALEY SW	CLARK	KS	025	010314	ON	1985
BRUNGARDT	ROOKS	KS	163	097168	O	1952	CALEY WEST	CLARK	KS	025	008877	N	1985
BRUNGARDT EAST	ROOKS	KS	163	002014	O	1979	CALF CREEK	RICE	KS	159	113027	OA	1950
BRUNO	MEADE	KS	119	097385	ON	1953	CALISTA	KINGMAN	KS	095	016732	N	1993
BRUSH CREEK	GRAHAM	KS	065	097602	O	1955	CALVERT	ELLIS	KS	051	113988	O	1996
BRUSH CREEK NW	GRAHAM	KS	065	097633	O	1957	CALVERT EAST	ELLIS	KS	051	114019	O	1997
BRUSH CREEK SW	GRAHAM	KS	065	097664	O	1957	CAM	HODGEMAN	KS	083	114360	O	1960
BRYAN	GRAHAM	KS	065	098098	O	1959	CAM EAST	HODGEMAN	KS	083	015263	O	1995
BRYAN NE	GRAHAM	KS	065	098191	O	1961	CAMBRIDGE	COWLEY	KS	035	114515	O	1956
BRYAN NORTH	GRAHAM	KS	065	098222	O	1962	CAMERON	COWLEY	KS	035	114670	O	1957
BUCKEYE	ELLIS	KS	051	100005	O	1967	CAMPBELL	KEARNY	KS	093	115538	N	1963
BUCKLIN	FORD	KS	057	100439	ON	1963	CAMPUS	GOVE	KS	063	116003	O	1972
BUCKLIN NW	FORD	KS	057	100470	O	1965	CAMPUS EAST	GOVE	KS	063	010316	O	1985
BUCKLIN SE	FORD	KS	057	010305	N	1981	CAMPUS NORTH	LOGAN	KS	109	008985	O	1985
BUCKNER	GRAHAM	KS	065	100501	O	1971	CAMPUS NORTH	THOMAS	KS	193	008985	O	1985
BUCKNER CREEK	HODGEMAN	KS	083	000955	O	1980	CAMPUS NW	THOMAS	KS	193	009703	O	1985
BUCKNER NE	GRAHAM	KS	065	015437	O	1996	CAMPUS SIDING	GOVE	KS	063	116014	O	1972
BUCKWHEAT	FINNEY	KS	055	011079	O	1987	CAMPUS SIDING EAST	GOVE	KS	063	010317	O	1986
BUDA	NESS	KS	135	100749	O	1963	CAMPUS SIDING NE	SHERIDAN	KS	079	116017	O	1978
BUDA SE	HODGEMAN	KS	083	100780	O	1967	CAMPUS SIDING SOUTH	GOVE	KS	063	011672	O	1987
BUDA SW	HODGEMAN	KS	083	014202	O	1992	CAMPUS SOUTH	GOVE	KS	063	008878	O	1985
BUERKI	SEDGWICK	KS	173	101195	O	1976	CAMPUS SW	GOVE	KS	063	116019	O	1972
BUERKI NORTH	SEDGWICK	KS	173	101200	O	1977	CAMPUS SW	LOGAN	KS	109	116019	O	1972
BUERKLE	FINNEY	KS	055	101206	O	1971	CAMPUS WEST	LOGAN	KS	109	116025	O	1972
BUERKLE EAST	FINNEY	KS	055	101214	O	1971	CANADA	MARION	KS	115	006949	N	1984
BUERKLE NORTH	FINNEY	KS	055	013197	O	1989	CANEY	MONTGOMERY	KS	125	116964	O	1944
BUERKLE NW	SCOTT	KS	171	000957	O	1976	CANEY WEST	CHAUTAUQUA	KS	019	117212	O	1944
BUFFALO BILL	RICE	KS	159	101307	ON	1963	CANEY WEST	MONTGOMERY	KS	125	117212	O	1944
BUFFALO CREEK	LANE	KS	051	101369	O	1985	CANFIELD	COWLEY	KS	035	117243	O	1952
BUFFALO CREEK EAST	LANE	KS	051	009497	O	1999	CANFIELD NORTH	COWLEY	KS	035	010318	O	1986
BUFFALO-VILAS	WILSON	KS	205	010834	ON	1905	CANNONBALL	SEDGWICK	KS	173	117584	O	1963
BUFFALO-VILAS	WOODSON	KS	207	010834	ON	1905	CANNONBALL NORTH	SEDGWICK	KS	173	117630	ON	1976
BUHLER	RENO	KS	155	102144	O	1939	CANTON NORTH	MCPHERSON	KS	113	117925	ON	1936
BUHLER NORTH	RENO	KS	155	010896	O	1987	CANTON NORTH	MARION	KS	115	117925	ON	1936
BULGER	FINNEY	KS	055	012131	O	1988	CANTRELL	GREENWOOD	KS	073	118080	O	1981
BULL CREEK	RICE	KS	159	102516	ON	1953	CANTRELL SE	GREENWOOD	KS	073	004708	O	1982
BULL CREEK NW	RICE	KS	159	000959	ON	1979	CANTWELL	RENO	KS	155	002025	ON	1979
BULL CREEK WEST	RICE	KS	159	102547	ON	1966	CANTWELL SE	RENO	KS	155	014683	N	1994
BUNKER HILL	RUSSELL	KS	167	103353	O	1935	CANTWELL SOUTH	RENO	KS	155	008879	ONA	1985
BUNKIE	WOODSON	KS	207	103396	O	1981	CANVILLE CREEK	NEOSHO	KS	133	118266	ON	1944
BUNN	GRANT	KS	067	014531	N	1993	CANYONS	ELLIS	KS	051	118452	O	1948
BUNN NE	GRANT	KS	067	000283	N	1999	CANYONS NW	ELLIS	KS	051	009019	O	1985
BUNYAN	STAFFORD	KS	185	103539	ON	1965	CANZONERI	RICE	KS	159	118483	N	1965
BUNYAN NE	STAFFORD	KS	185	103546	ON	1976	CANZONERI SE	RICE	KS	159	000972	O	1979
BUNYARD	ELK	KS	049	103570	O	1918	CAPITOL VIEW	BARTON	KS	009	118793	O	1950
BURCH	MCPHERSON	KS	113	103818	O	1959	CAR	RICE	KS	159	119289	ON	1963
BURDEN	COWLEY	KS	035	103911	ON	1926	CAR SW	RICE	KS	159	119304	OA	1972
BURDEN TOWNSITE	COWLEY	KS	035	103973	O	1954	CARAWAY	COMANCHE	KS	033	119382	N	1992
BURDEN TOWNSITE WEST	COWLEY	KS	035	007551	O	1984	CARES	LABETTE	KS	099	015182	N	1995
BURDETT	PAWNEE	KS	145	104004	ON	1962	CAREY	STAFFORD	KS	185	119816	N	1967
BURDICK	MORRIS	KS	127	104128	O	1949	CARL	GOVE	KS	063	002027	O	1977
BURGER	FINNEY	KS	055	013768	O	1988	CARLSON	NESS	KS	135	004709	O	1982
BURKETT	GREENWOOD	KS	073	104593	O	1923	CARMI CORNER	PRATT	KS	151	011086	O	1985
BURLINGTON	COFFEY	KS	031	104872	O	1976	CARMICHAEL	ROOKS	KS	163	120746	O	1955
BURNHAM	ELLIS	KS	051	105337	O	1960	CAROTHERS	HARPER	KS	077	121211	OA	1993
BURNHAM NE	ELLIS	KS	051	002018	O	1980	CARPENTER	EDWARDS	KS	047	121242	ON	1955
BURNS	MARION	KS	115	105461	O	1970	CARPENTER	PAWNEE	KS	145	121242	ON	1955
BURNWOOD	RAWLINS	KS	153	106136	O	1977	CARROL J	ROOKS	KS	163	007753	O	1982
BURR	GREENWOOD	KS	073	106174	O	1985	CARROLL	BARTON	KS	009	121707	O	1945
BURRESS	SEDGWICK	KS	173	009700	O	1986	CARROLL EAST	BARTON	KS	009	121713	O	1975
BURRTON	HARVEY	KS	079	106391	ON	1931	CARROLL SE	BARTON	KS	009	121769	O	1964
BURRTON EAST	HARVEY	KS	079	106391	ON	1931	CARROLL SW	BARTON	KS	009	121800	O	1947
BURRTON NE	HARVEY	KS	079	106422	O	1956	CARTER	COFFEY	KS	031	122048	ON	1928
BURT	GREENWOOD	KS	073	106546	O	1949	CARTHUR	RENO	KS	155	002029	O	1980
BUSH CITY SHOESTRING	ANDERSON	KS	003	106887	O	1921	CARTMILL	LANE	KS	101	122955	O	1978
BUSH-DENTON	ELK	KS	049	106949	ON	1920	CARTMILL NORTH	LANE	KS	101	004614	O	1981
BUSH-DENTON WEST	ELK	KS	049	007297	O	1983	CARTMILL NW	LANE	KS	101	010322	O	1985
BUSHONG	LYON	KS	111	107073	O	1950	CARTMILL SOUTH	LANE	KS	101	004076	O	1983
BUSHTON	RICE	KS	159	107104	O	1954	CARTMILL WEST	LANE	KS	101	010323	O	1986
BUSHVILLE	PHILLIPS	KS	147	107115	O	1975	CARVER-ROBBINS	PRATT	KS	151	123102	ON	1955
BUSTER	BARBER	KS	007	008454	O	1986	CARVER-ROBBINS EAST	PRATT	KS	151	007754	N	1982
BUSY BEAVER	RAWLINS	KS	153	101031	O	1986	CARVER-ROBBINS WEST	KIOWA	KS	097	000164	ONA	1980
BUTCHER	GRAHAM	KS	065	107259	O	1970	CARVER-ROBBINS WEST	PRATT	KS	151	000164	ONA	1980
BUTTERFIELD-OVERLAND	GOVE	KS	063	015442	O	1996	CARWOOD	WICHITA	KS	203	123164	O	1957
BUTTERFIELD-OVERLAND NE	GOVE	KS	063	000284	O	1999	CASE	EDWARDS	KS	047	123691	ON	1967
BUTTERFIELD-OVERLAND SE	GOVE	KS	063	016411	O	1998	CASEMENT	CHAUTAUQUA	KS	019	123722	O	1982
BUTTERFIELD-OVERLAND SW	GOVE	KS	063	009511	O	1998	CASEMENT EAST	CHAUTAUQUA	KS	019	007553	O	1984
BUTTERMILK	COMANCHE	KS	033	107941	N	1999	CASEY	POTTAWATOMIE	KS	149	123753	O	1971
BUTTERMILK EAST	COMANCHE	KS	033	006475	N	2000	CASH CITY	CLARK	KS	025	011088	O	1985
BUTTERMILK NE	COMANCHE	KS	033	010487	ON	2000	CASH CITY NE	CLARK	KS	025	015380	N	1995
BUTTERMILK SOUTH	COMANCHE	KS	033	017840	OA	2004	CASKEY	BARTON	KS	009	124063	ON	1967
BUTWICK	BUTLER	KS	015	108127	O	1949	CASHTER	SUMNER	KS	191	124652	O	1969
BUTWICK	SEDGWICK	KS	173	108127	O	1949	CASTLE ROCK	GOVE	KS	063	125055	O	1966
BUXTON	WILSON	KS	205	108189	O	1944	CASTLE ROCK NORTH	GOVE	KS	063	007554	O	1984
BUZZARD CREEK	COMANCHE	KS	033	108313	O	1991	CASTLETON	RENO	KS	155	125158	O	1955
BUZZARD CREEK NE	COMANCHE	KS	033	016597	O	2000	CASTLETON SOUTH	RENO	KS	155	125165	O	1962
BUZZI	SEDGWICK	KS	173	108375	O	1958	CATHARINE	ELLIS	KS	051	125985	O	1936
BYERLY	GREELEY	KS	071	108864	ON	1968	CATHARINE EAST (NEW)	ELLIS	KS	051	125995	O	1963
BYERLY EAST	GREELEY	KS	071	108868	N	1976	CATHARINE NW	ELLIS	KS	051	126016	O	1944
BYERS ROAD	PRATT	KS	151	008984	ON	1985	CATHARINE SOUTH	ELLIS	KS	051	126047	O	1946
BYERS TOWNSITE	PRATT	KS	151	010311	O	1986	CATHARINE TOWNSITE	ELLIS	KS	051	126078	O	1949
BYRON	STAFFORD	KS	185	109205	O	1943	CATHART	DECATUR	KS	039	126109	O	1956
BYRON EAST	STAFFORD	KS	185	109209	O	1954	CATTLE	STEVENS	KS	189	010324		

Field Name	County Name	State Sub	Co Code	Field Code	Field Disc Type	Year	Field Name	County Name	State Sub	Co Code	Field Code	Field Disc Type	Year
CBQ	DECATUR	KS	039	017917	O	2005	CHRISTY	GREENWOOD	KS	073	141990	O	1943
CEDAR	BARBER	KS	007	127590	ON	1957	CHRISTY	LEAVENWORTH	KS	103	141990	ON	1986
CEDAR BLUFF	TREGO	KS	195	127714	O	1965	CHURCH	COWLEY	KS	035	142269	ON	1954
CEDAR BLUFF EAST	TREGO	KS	195	003809	O	1983	CHURCHILL	COWLEY	KS	035	142486	O	1926
CEDAR CREEK	MARION	KS	115	127745	O	1950	CHURCHILL	SUMNER	KS	191	142486	O	1926
CEDAR DRAW	TREGO	KS	195	008459	O	1984	CHURCHILL NE	COWLEY	KS	035	142517	O	1955
CEDAR VIEW	TREGO	KS	195	128303	O	1971	CHURCHILL NE	SUMNER	KS	191	142517	O	1955
CEDAR VIEW EAST	TREGO	KS	195	128305	O	1975	CHURCHILL SOUTH	SUMNER	KS	191	007773	O	1982
CEDAR VIEW NE	TREGO	KS	195	128312	O	1973	CHURCHVIEW	EDWARDS	KS	047	142548	O	1966
CEDAR VIEW SE	TREGO	KS	195	128320	O	1975	CIMARRON BEND	MEADE	KS	119	142641	ON	1955
CEDAR VIEW SW	TREGO	KS	195	008077	O	1984	CIMARRON BEND NE	MEADE	KS	119	009709	N	1981
CEDAR VIEW WEST	TREGO	KS	195	008880	O	1985	CIMARRON VALLEY	MORTON	KS	129	142672	ON	1963
CEDARVALE	CHAUTAUQUA	KS	019	128582	O	1924	CIMARRON VALLEY SW	MORTON	KS	129	142703	ON	1965
CEDARVALE	COWLEY	KS	035	128582	O	1924	CINK	HARPER	KS	077	004078	O	1983
CEDARVALE NORTH	CHAUTAUQUA	KS	019	128613	O	1967	CLAFLIN	BARTON	KS	009	144269	O	1954
CEDARVALE NORTH	COWLEY	KS	035	128613	O	1967	CLAFLIN NE	BARTON	KS	009	144300	O	1955
CEDARVALE NW	COWLEY	KS	035	007555	O	1984	CLAFLIN NW	BARTON	KS	009	144331	O	1962
CEDARVALE SOUTH (NEW)	COWLEY	KS	035	007556	O	1981	CLARA	BARBER	KS	007	144641	ONA	1944
CEDARVALE SW	COWLEY	KS	035	007762	O	1984	CLARA	PRATT	KS	151	144641	ONA	1944
CEDARVALE WEST	COWLEY	KS	035	128675	O	1962	CLARA NW	PRATT	KS	151	144852	ON	1976
CELIA	RAWLINS	KS	153	128892	O	1980	CLARENCE	BARTON	KS	009	145013	ON	1953
CELIA SOUTH	RAWLINS	KS	153	004710	O	1983	CLARENCE NORTH	BARTON	KS	009	009377	ON	1985
CENTENNIAL	RICE	KS	159	129202	ON	1971	CLARK	LANE	KS	101	145385	O	1977
CENTENNIAL SE	RICE	KS	159	007685	N	2000	CLARK CREEK	CLARK	KS	025	145447	ON	1959
CENTER	STEVENS	KS	189	129264	ON	1960	CLARK SOUTH	LANE	KS	101	000996	O	1979
CENTER HILL	NESS	KS	135	129295	O	1968	CLARKSBURG	STAFFORD	KS	185	145850	O	1955
CENTER HILL NE	NESS	KS	135	017158	O	1995	CLARKSBURG SE	STAFFORD	KS	185	007781	O	1982
CENTER NW	STEVENS	KS	189	129357	ON	1977	CLAUSSEN	RUSSELL	KS	167	146160	O	1944
CENTER SOUTH	STEVENS	KS	189	129450	O	2003	CLAUSSEN NORTH	RUSSELL	KS	167	146191	O	1950
CENTERVIEW	STAFFORD	KS	185	129698	ON	1954	CLAUSSEN NW	RUSSELL	KS	167	004307	O	1982
CENTERVILLE	ANDERSON	KS	003	129729	O	1920	CLAUSSEN WEST	RUSSELL	KS	167	146222	ON	1949
CENTERVILLE	LINN	KS	107	129729	O	1920	CLAY	BUTLER	KS	015	146253	O	1960
CENTROPOLIS	FRANKLIN	KS	059	002681	N	1982	CLAYTON	NORTON	KS	137	146780	O	1980
CEPHAS	STAFFORD	KS	185	130349	ON	1953	CLEAR CREEK	ELK	KS	049	147121	ON	
CEPHAS NORTH	STAFFORD	KS	185	130380	O	1954	CLEARWATER	SEDGWICK	KS	173	147834	O	1944
CHAFF	NESS	KS	135	010697	O	1986	CLEARWATER NE	SEDGWICK	KS	173	007783	O	1982
CHAFF NORTH	NESS	KS	135	012488	O	1989	CLEVE	LANE	KS	101	007305	O	1983
CHAFF SOUTH	NESS	KS	135	010900	O	1987	CLEVELAND	STAFFORD	KS	185	148237	O	1953
CHAFFEE	BARTON	KS	009	130923	ON	1963	CLEVELAND CREEK	GOVE	KS	063	148262	O	1974
CHAFFEE SOUTH	BARTON	KS	009	130985	O	1965	CLEVELAND CREEK WEST	GOVE	KS	063	014909	O	1994
CHAMBERS	SEDGWICK	KS	173	131481	O	1948	CLEVELAND SOUTH	STAFFORD	KS	185	148330	O	1953
CHAMBERS NE	SEDGWICK	KS	173	131512	O	1956	CLICK	RICE	KS	159	148423	O	1944
CHANAY	DOUGLAS	KS	045	010901	O	1982	CLICK EAST	RICE	KS	159	008088	O	1984
CHANAY EAST	DOUGLAS	KS	045	011681	O	1987	CLICK SE	RICE	KS	159	148454	O	1947
CHANCE	PRATT	KS	151	131915	ON	1946	CLIFF	RUSSELL	KS	167	148485	O	1964
CHANCE NORTH	PRATT	KS	151	131977	O	1954	CLIFFORD	BUTLER	KS	015	148516	O	1976
CHANCE NW	PRATT	KS	151	132008	O	1954	CLIMAX	GREENWOOD	KS	073	148578	O	1927
CHANUTE	NEOSHO	KS	133	132721	O	1899	CLINE	STAFFORD	KS	185	148609	O	1958
CHAPIN RANCH	BARBER	KS	007	006729	O	1983	CLINE NE	STAFFORD	KS	185	007307	O	1983
CHAPMAN	GOVE	KS	063	133062	O	1970	CLINE SE	STAFFORD	KS	185	009023	O	1985
CHARLESTON	GRAY	KS	069	133930	O	1982	CLINE SOUTH	STAFFORD	KS	185	148640	O	1961
CHARLIES TEAPOT DOME	NESS	KS	135	134100	O	1975	CLINESMITH	WILSON	KS	205	004080	OA	1983
CHARMIN	NESS	KS	135	012490	O	1988	CLOVER	COWLEY	KS	035	149198	O	1936
CHARTERS CORNER	RENO	KS	155	014151	O	1992	CLOVERDALE	CHAUTAUQUA	KS	019	149260	O	1964
CHARTERS CORNER NW	RENO	KS	155	014438	O	1993	CLOVERDALE NW	CHAUTAUQUA	KS	019	009711	N	1981
CHASE-SILICA	BARTON	KS	009	134395	ON	1929	CLOVERDALE NW	COWLEY	KS	035	009711	N	1981
CHASE-SILICA	RICE	KS	159	134395	ON	1929	CLOVERDALE WEST	CHAUTAUQUA	KS	019	004711	O	1983
CHASE-SILICA	STAFFORD	KS	185	134395	ON	1929	CLUBINE	ELK	KS	049	149322	O	
CHAVEZ	SEDGWICK	KS	173	134807	O	1972	CLW	EDWARDS	KS	047	110513	ON	1978
CHENEY	SEDGWICK	KS	173	135449	O	1935	CLW EAST	EDWARDS	KS	047	149360	ON	1978
CHEROKEE BASIN COAL GAS AR	ALLEN	KS	001	017341	N	1891	CLW NW	EDWARDS	KS	047	017299	OA	2002
CHEROKEE BASIN COAL GAS AR	BOURBON	KS	011	017341	N	1891	COACH LINES	CHAUTAUQUA	KS	019	149741	ON	1960
CHEROKEE BASIN COAL GAS AR	BUTLER	KS	015	017341	N	1891	COAL CREEK	RUSSELL	KS	167	149927	O	1951
CHEROKEE BASIN COAL GAS AR	CHASE	KS	017	017341	N	1891	COAL CREEK NE	RUSSELL	KS	167	149958	O	1964
CHEROKEE BASIN COAL GAS AR	CHAUTAUQUA	KS	019	017341	N	1891	COATS	PRATT	KS	151	150392	ON	1944
CHEROKEE BASIN COAL GAS AR	CHEROKEE	KS	021	017341	N	1891	COATS EAST	PRATT	KS	151	007309	ON	1982
CHEROKEE BASIN COAL GAS AR	COWLEY	KS	035	017341	N	1891	COATS NE	PRATT	KS	151	150413	O	1974
CHEROKEE BASIN COAL GAS AR	CRAWFORD	KS	037	017341	N	1891	COATS NORTH	PRATT	KS	151	150423	O	1954
CHEROKEE BASIN COAL GAS AR	ELK	KS	049	017341	N	1891	COATS WEST	PRATT	KS	151	150454	ON	1955
CHEROKEE BASIN COAL GAS AR	GREENWOOD	KS	073	017341	N	1891	COBERLY	GOVE	KS	063	150640	O	1951
CHEROKEE BASIN COAL GAS AR	LABETTE	KS	099	017341	N	1891	COBERLY EAST	GOVE	KS	063	003040	O	1982
CHEROKEE BASIN COAL GAS AR	MONTGOMERY	KS	125	017341	N	1891	COBERLY WEST	GOVE	KS	063	150648	O	1972
CHEROKEE BASIN COAL GAS AR	NEOSHO	KS	133	017341	N	1891	COCHLIN	STAFFORD	KS	185	150826	O	1951
CHEROKEE BASIN COAL GAS AR	WILSON	KS	205	017341	N	1891	COCHRAN	ELLIS	KS	051	150857	O	1953
CHEROKEE BASIN COAL GAS AR	WOODSON	KS	207	017341	N	1891	COCHRAN WEST	ELLIS	KS	051	002035	O	1979
CHERRY	MEADE	KS	119	136038	ON	1964	COCHINERA	ROOKS	KS	163	008468	O	1984
CHERRY CREEK	CHEYENNE	KS	023	136071	OA	1976	COCHINERA NORTH	ROOKS	KS	163	010337	O	1986
CHERRY CREEK NIOBRARA GAS	CHEYENNE	KS	023	000986	N	1977	COFFEE CREEK	JOHNSON	KS	091	151198	N	1999
CHESNEY	ROOKS	KS	163	136410	O	1959	COFFEYVILLE-CHERRYVALE	LABETTE	KS	099	151353	ON	1892
CHESNEY SW	ROOKS	KS	163	006951	O	1984	COFFEYVILLE-CHERRYVALE	MONTGOMERY	KS	125	151353	ON	1892
CHETOPA	LABETTE	KS	099	137030	O	1936	COFFEYVILLE-CHERRYVALE	WILSON	KS	205	151353	ON	1892
CHETOPA TOWNSITE	LABETTE	KS	099	137061	ON	1935	COGNAC	BOURBON	KS	011	003814	O	1982
CHEYENNE	BARTON	KS	009	137154	O	1959	COLBY	ROOKS	KS	163	151973	O	1953
CHEYENNE CREEK	GOVE	KS	063	014003	O	1991	COLDWATER	COMANCHE	KS	033	152252	ON	1976
CHEYENNE VIEW	BARTON	KS	009	137495	O	1949	COLDWATER EAST	COMANCHE	KS	033	012934	O	1989
CHEYENNE VIEW EAST	BARTON	KS	009	137526	O	1957	COLDWATER NW	COMANCHE	KS	033	016833	O	2001
CHEYENNE VIEW SE	BARTON	KS	009	137588	O	1969	COLDWATER SOUTH	COMANCHE	KS	033	152283	O	2002
CHEYENNE VIEW SW (NEW)	BARTON	KS	009	000989	O	1977	COLDWATER TOWNSITE	COMANCHE	KS	033	016075	ON	2000
CHEYENNE WEST	BARTON	KS	009	137681	O	1966	COLDWATER TOWNSITE EAST	COMANCHE	KS	033	016834	OA	2001
CHICAGO	SHERIDAN	KS	179	137725			COLE	SUMNER	KS	191	152314	O	1960
CHICASKIA	SUMNER	KS	191	137743	ON	1954	COLE SE	SUMNER	KS	191	010338	O	1986
CHIEF	HASKELL	KS	081	009555	O	1985	COLEMAN	MONTGOMERY	KS	125	152655		

KANSAS

Field Name	County Name	State Sub	Co Code	Field Code	Field Disc Type	Year	Field Name	County Name	State Sub	Co Code	Field Code	Field Disc Type	Year
COLTER WEST	COMANCHE	KS	033	015473	ON	1996	CRIST NORTH	SCOTT	KS	171	170816	O	1974
COLUMBIA	ELLSWORTH	KS	053	154980	O	1979	CRITZER	LINN	KS	107	170899	ON	1944
COLUMBUS	GRAHAM	KS	065	155290	O	1988	CROFT TOWNSITE	PRATT	KS	151	017877	O	2004
COMBS	BUTLER	KS	015	155848	O	1947	CROKER	GRAHAM	KS	065	010069	O	1951
COMBS	COWLEY	KS	035	155848	O	1947	CROMB	ELLIS	KS	051	171178	O	1945
COMBS EAST	BUTLER	KS	015	006952	O	1984	CROMB EAST	ELLIS	KS	051	011378	O	1987
COMBS NE	BUTLER	KS	015	155879	O	1948	CROMB SOUTH	ELLIS	KS	051	010906	O	1987
COMBS SE	COWLEY	KS	035	016722	O	1988	CROMWELL	RUSSELL	KS	167	171209	O	1972
COMEAU	ROOKS	KS	163	155900	O	1976	CROMWELL NORTH	RUSSELL	KS	167	171271	O	1986
COMISKEY	MORRIS	KS	127	155972	O	1955	CROOKED CREEK	MEADE	KS	119	171395	ON	1963
COMISKEY NE	MORRIS	KS	127	156003	O	1956	CROOKED CREEK EAST	MEADE	KS	119	013125	OA	1989
COMSTOCK	CLARK	KS	025	011690	O	1985	CROOKED CREEK SW	MEADE	KS	119	004082	N	1983
CONGDON	FINNEY	KS	055	157563	O	1977	CROOKED CREEK WEST	MEADE	KS	119	000248	N	1988
CONGDON NORTH	FINNEY	KS	055	010339	O	1986	CROOKED L	MEADE	KS	119	171410	ON	1978
CONGER	ROOKS	KS	163	157574	O	1972	CROOKED L WEST	MEADE	KS	119	001010	ON	1980
CONGER WEST	ROOKS	KS	163	011374	O	1987	CROSS	SEDGWICK	KS	173	171581	O	1929
CONKLIN ESTATE	KIOWA	KS	097	157677	ON	1964	CROUCH	COFFEY	KS	031	172480	O	1976
CONKLIN ESTATE NW	KIOWA	KS	097	014007	OA	1991	CROWE	SUMNER	KS	191	172573	O	1948
CONKLING	PAWNEE	KS	145	157683			CROWE WEST	SUMNER	KS	191	016069	O	2000
CONNESS	GRAHAM	KS	065	157956	O	1957	CROWTHER	MCPHERSON	KS	113	172976	O	1942
CONNIE LOU	GRAHAM	KS	065	004712	O	1983	CRUCE	NESS	KS	135	173007	O	1956
CONNIE SUE	HARPER	KS	077	157977	ON	1973	CRUCE SOUTH	NESS	KS	135	013205	O	1989
CONNOR	BARTON	KS	009	157982	O	1967	CRYSTAL SPRINGS NW	HARPER	KS	077	173583	N	1976
CONRAD	KINGMAN	KS	095	158080	N	1982	CRYSTAL SPRINGS SE	HARPER	KS	077	173588	ON	1973
CONRADY	FORD	KS	057	158173	O	1962	CRYSTAL SPRINGS SOUTH	HARPER	KS	077	004315	O	1983
CONVERSE	BARTON	KS	009	158638	ON	1941	CULLISON	PRATT	KS	151	174108	ON	1956
CONWAY	SUMNER	KS	191	158669	O	1968	CULLISON NE	PRATT	KS	151	012509	ON	1989
CONWAY LPG TERMINAL	MCPHERSON	KS	113	003999			CULLISON WEST	PRATT	KS	151	174139	ON	1961
CONWAY NORTH	SUMNER	KS	191	158700	O	1971	CULP	GRAHAM	KS	065	174201	O	1961
CONWAY NW	SUMNER	KS	191	158731	O	1979	CULP NE	GRAHAM	KS	065	005688	O	1981
CONWAY SPRINGS	SUMNER	KS	191	158793	O	1959	CUMMINGS	ELK	KS	049	174356	ON	1960
CONWAY STORAGE	MCPHERSON	KS	113	003967			CUNNINGHAM	KINGMAN	KS	095	174542	ON	1931
CONWAY TERMINAL	MCPHERSON	KS	113	003981			CUNNINGHAM	PRATT	KS	151	174542	ON	1931
CONWAY WEST	SUMNER	KS	191	002037	O	1980	CURE	HODGEMAN	KS	083	001014	O	1980
COOK	LOGAN	KS	109	158886	O	1974	CURE EAST	HODGEMAN	KS	083	004370	O	1983
COOK EAST	LOGAN	KS	109	008469	O	1984	CURRY	SEDGWICK	KS	173	174790	O	1929
COOK NW	LOGAN	KS	109	013775	O	1991	CURTIS	STAFFORD	KS	185	174945	O	1940
COOK SE	LOGAN	KS	109	007806	O	1982	CUSTER	SHERIDAN	KS	179	175410	O	1955
COOK SOUTH	LOGAN	KS	109	159072	O	1978	CUSTER NW	SHERIDAN	KS	179	175534	O	1959
COOK SW	LOGAN	KS	109	159076	O	1975	CUSTER WEST	SHERIDAN	KS	179	010907	O	1987
COOLEY	COWLEY	KS	035	159413	O	1963	CUTTER	HASKELL	KS	081	175813	ONA	1961
COON CREEK	FORD	KS	057	159475	O	1965	CUTTER	SEWARD	KS	175	175813	ON	1961
COON CREEK FORK	FORD	KS	057	004311	O	1982	CUTTER	STEVENS	KS	189	175813	ONA	1961
COON CREEK NORTH	FORD	KS	057	159537	O	1987	CUTTER EAST	SEWARD	KS	175	011694	ON	1987
COOPER	GRAHAM	KS	065	159723	O	1948	CUTTER SE	SEWARD	KS	175	009723	ON	1986
COOPER	ROOKS	KS	163	159723	O	1949	CUTTER SOUTH	STEVENS	KS	189	175844	ON	1961
COOPER NORTH (NEW)	GRAHAM	KS	065	159971	O	1967	D G H	ROOKS	KS	163	009086	O	1985
COPELAND	COWLEY	KS	035	160405	ON	1921	DALAW	BARBER	KS	007	014441	O	1993
COPELAND NE	COWLEY	KS	035	010341	N	1981	DALE	KINGMAN	KS	095	178698	ON	1959
COPENHAVER	PRATT	KS	151	004312	O	1981	DALLAS	JOHNSON	KS	091	178946	ON	1938
COPENHAVER	STAFFORD	KS	185	004312	O	1981	DAMAR	ROOKS	KS	163	017907	O	2004
COPENHAVER EAST	PRATT	KS	151	009715	O	1981	DAMME	FINNEY	KS	055	179349	ON	1951
CORASTONE	SUMNER	KS	191	160839	N	1963	DAMME EAST	FINNEY	KS	055	014334	O	1992
CORBIN	SUMNER	KS	191	161025	O	1927	DAMME NORTH	FINNEY	KS	055	179387	O	1977
CORKE	SHERIDAN	KS	179	161738	O	1963	DANCER	ROOKS	KS	163	179907	O	1952
CORKE SE	SHERIDAN	KS	179	161769	O	1967	DANIELS	COWLEY	KS	035	180155	O	1929
CORMICK	KIOWA	KS	097	009083	N	1985	DANNY	SCOTT	KS	171	012151	O	1987
CORNING	NEMAHA	KS	131	162141	O	1978	DANNY NE	LANE	KS	101	014216	O	1992
CORNING SOUTH	NEMAHA	KS	131	162172	O	1983	DANNY NORTH	SCOTT	KS	171	014013	O	1991
CORNSTOCK	CLARK	KS	025	012938	O	1985	DANVILLE	HARPER	KS	077	180403	O	1983
CORNWELL	STAFFORD	KS	185	162265	O	1968	DANVILLE WEST	HARPER	KS	077	003978	O	1984
CORNWELL EAST	STAFFORD	KS	185	005112	N	1983	DARIEN	COWLEY	KS	035	180558	O	1939
CORRAL CREEK	LEAVENWORTH	KS	103	162699	N	1985	DARR CREEK	LANE	KS	101	017300	O	2003
CORRAL CREEK SE	LEAVENWORTH	KS	103	009084	ON	1985	DARTNELL	LABETTE	KS	099	181333	ON	1927
CORWIN	HARPER	KS	077	163092	ON	1973	DAVATZ	GRANT	KS	067	181581	O	1961
CORWIN NORTH	HARPER	KS	077	009718	O	1981	DAVENPORT	NESS	KS	135	181612	O	1955
COTTAGE	SEDGWICK	KS	173	163688	O		DAVENPORT NORTH	NESS	KS	135	181705	O	1980
COTTAGE CREEK	BARBER	KS	007	017159	O	2002	DAVENPORT NORTH	RUSH	KS	165	181705	O	1980
COTTON	TREGO	KS	195	163846	O	1945	DAVENPORT NW	NESS	KS	135	181736	O	1968
COTTON EAST	TREGO	KS	195	163908	O	1947	DAVES	COWLEY	KS	035	181860	O	1982
COTTON SOUTH (NEW)	TREGO	KS	195	164125	O	1966	DAVID	COWLEY	KS	035	181891	O	1935
COTTONWOOD CREEK	BARBER	KS	007	164280	N	1948	DAVID EAST	COWLEY	KS	035	008977	O	1981
COTTRELL	MEADE	KS	119	164559	O	1970	DAVID NORTH	COWLEY	KS	035	008888	O	1985
COULSON	TREGO	KS	195	164838	O	1954	DAVID SOUTH (NEW)	COWLEY	KS	035	181996	O	1972
COUNTRY CLUB	LABETTE	KS	099	165086	ON	1944	DAVIDSON	BARTON	KS	009	182015	O	1930
COUNTRYMAN	COWLEY	KS	035	165117	O	1927	DAVIDSON	RUSSELL	KS	167	182015	O	1930
COUNTRYMAN NORTH	COWLEY	KS	035	165148	ON	1962	DAVIDSON SE	BARTON	KS	009	182139	O	1967
COVERT-SELLERS	MARION	KS	115	165737	O	1920	DAVILLE WEST	HARPER	KS	077	006276	O	1984
COVERT-SELLERS EAST	MARION	KS	115	165768	O	1965	DAVIS	CHASE	KS	017	182170	N	1929
COVEY	LANE	KS	101	012348	O	1988	DAVIS RANCH	WABAUNSEE	KS	197	182449	O	1949
COW CREEK	RICE	KS	159	165985	ON	1946	DAVIS RANCH NE	WABAUNSEE	KS	197	010073	O	1982
COW CREEK SE	RICE	KS	159	017942	O	2005	DAVIS-BRONSON	ALLEN	KS	001	182263	O	1939
COW CREEK SW	RICE	KS	159	017895	O	2004	DAVIS-BRONSON	ANDERSON	KS	003	182263	O	1939
COWDERY	LANE	KS	101	166400	O	1975	DAVIS-BRONSON	BOURBON	KS	011	182263	O	1939
COWDERY NE	LANE	KS	101	014089	O	1992	DAYLIGHT	KIOWA	KS	097	183038	ONA	1985
COWDERY WEST	SCOTT	KS	171	005116	O	1983	DAYTON	PHILLIPS	KS	147	183100	O	1941
COWGILL	FINNEY	KS	055	166543	O	1961	DE JARNETT	SUMNER	KS	191	183635	O	1978
COWGILL SOUTH	FINNEY	KS	055	014838	O	1991	DE MALORIE-SOWDER	GREENWOOD	KS	073	187805	O	1923
COX	KINGMAN	KS	095	166760	ON	1968	DE MALORIE-SOWDER NE	GREENWOOD	KS	073	007570	O	1982
COYVILLE	WILSON	KS	205	167566	ON	1944	DEAVER STATION	OSAGE	KS	139	017108	N	2002
COYVILLE WEST	WILSON	KS	205	167597	ON	1954	DEBUSK	STAFFORD	KS	185	183558	O	1979
CRABTREE	RUSSELL	KS	167	167923	O	1966	DECATUR CENTER	DECATUR	KS	039	184643	O	1963
CRAIG-MONTICELLO	JOHNSON	KS	091	168109	ON	1941	DECATUR CENTER NW	DECATUR	KS	039	009724	O	1979
CRANDALL	COFFEY	KS	031	168295	ON	1956	DECATUR CENTER SW	DECATUR	KS	039	184674	O	1966
CRANDALL NORTH	COFFEY	KS	031	168302	O	1977	DECHANT	ELLIS	KS	051	184829	O	1956
CRANDALL WEST	COFFEY	KS	031	168308	O	1976	DECHANT NW	ELLIS	KS	051	184860	O	1966
CRANSTON	LOGAN	KS	109	001009	O	1980	DECHANT SOUTH	ELLIS	KS	051	002050	O	1977
CRATHORNE	ELLIS	KS	051	010348	O	1986	DECHANT WEST	ELLIS	KS	051	184891	O	1952
CRATHORNE NW	ELLIS	KS	051	010707	O	1986	DECTONINO	ELLIS	KS	051	185121	O	1977
CRAWFORD	RICE	KS	159	168884	O	1953	DEERFIELD	FINNEY	KS	055	185914	OA	1977
CRAWFORD NW	RICE	KS	159	168946	O	1955	DEERFIELD	KEARNY	KS	093	185914	OA	1977
CRAWFORD SE	RICE	KS	159	168977	O	1954	DEERFIELD EAST	FINNEY	KS	055	002051	O	1979
CREEK	RENO	KS	155	169355	ON	1975	DEERFIELD SE	FINNEY	KS	055	009378	O	1985
CREEK SW	RENO	KS	155	017034	N	2001	DEERHEAD	BARBER	KS	007	186038	ON	1942
CRESSON	ROOKS	KS	163	170000	O	1956	DEERHEAD NORTH	BARBER	KS	007	186069	ON	1965
CRESSON EAST	ROOKS	KS	163	007807	O	1982	DEEWALL	COMANCHE	KS	033	014409	N	2000
CRESSON SOUTH	ROOKS	KS	163	009720	O	1986	DEGAZON</						

Field Name	County Name	State Sub	Co Code	Field Code	Field Disc Type	Year	Field Name	County Name	State Sub	Co Code	Field Code	Field Disc Type	Year
DEGENHART NW	ELLIS	KS	051	186441	O	1967	DONELSON	COWLEY	KS	035	196859	O	1955
DEGENHART SE	ELLIS	KS	051	186472	O	1957	DONELSON WEST	COWLEY	KS	035	196890	O	1967
DEGENHART WEST	ELLIS	KS	051	008479	O	1985	DONLEY	SUMNER	KS	191	197045	O	1969
DEGRAFF	BUTLER	KS	015	186534	O	1955	DONLEY WEST	SUMNER	KS	191	003045	O	1982
DEGRAFF EAST	BUTLER	KS	015	186539	O	1979	DONOVAN	RUSSELL	KS	167	197355	O	1935
DEGRAFF NORTH	BUTLER	KS	015	186544	O	1974	DONOVAN NORTH	RUSSELL	KS	167	197386	O	1945
DEICHMAN	COWLEY	KS	035	186596	O	1941	DONOVAN SE	RUSSELL	KS	167	197417	O	1964
DEINES	BARTON	KS	009	186627	O	1959	DONOVAN WEST	RUSSELL	KS	167	003046	O	1982
DELANEY	TREGO	KS	195	186925	O	1980	DOPITA	ROOKS	KS	163	197479	O	1934
DELAWARE	LEAVENWORTH	KS	103	186937	N	1988	DOPITA EAST	ROOKS	KS	163	197510	O	1952
DELL	STAFFORD	KS	185	187309	O	1950	DOPITA SW	ROOKS	KS	163	009727	O	1986
DELL EAST	STAFFORD	KS	185	187340	O	1951	DOPITA WEST	ROOKS	KS	163	197572	O	1969
DELL NE	STAFFORD	KS	185	187371	O	1951	DORMAN	GRAHAM	KS	065	198037	O	1952
DELL NORTH	STAFFORD	KS	185	016076	O	1997	DORMAN WEST	GRAHAM	KS	065	198068	O	1955
DELORES	THOMAS	KS	193	187557	O	1979	DORMITORY	GOVE	KS	063	010713	O	1986
DELOS	NESS	KS	135	187588	O	1962	DORR	ROOKS	KS	163	198285	O	1942
DELOS SE	NESS	KS	135	187590	O	1975	DORRANCE	RUSSELL	KS	167	198440	ON	1969
DELOS SOUTH	NESS	KS	135	187594	O	1973	DORRANCE SOUTH	RUSSELL	KS	167	197844	ON	1978
DELOS SW	LANE	KS	101	011385	O	1987	DORTLAND	ELLIS	KS	051	198502	O	1964
DELOS WEST	LANE	KS	101	176020	O	1974	DORY	ELK	KS	049	198626	O	1929
DELOS WEST	NESS	KS	135	176020	O	1974	DOUGLASS	BUTLER	KS	015	200207	O	1916
DEMAND	LANE	KS	101	187836	O	1962	DOUGLASS TOWNSITE	BUTLER	KS	015	200238	O	1958
DEMAND NORTH	LANE	KS	101	004714	O	1982	DOWELL	GOVE	KS	063	201044	O	1984
DEMAND NW	LANE	KS	101	007814	O	1982	DOWELL WEST	GOVE	KS	063	008490	O	1984
DEMAND SOUTH	LANE	KS	101	007310	O	1982	DOWNES	SUMNER	KS	191	002063	O	1979
DEMEL	BARTON	KS	009	187867	O	1957	DOYLE CREEK	MARION	KS	115	201385	O	1958
DEMEL NW	BARTON	KS	009	005131	O	1983	DRACH	STAFFORD	KS	185	201742	OA	1937
DEMURRY	TREGO	KS	195	188022	O	1965	DRACH SOUTH	STAFFORD	KS	185	006955	O	1984
DEMURRY EAST	TREGO	KS	195	006278	O	1984	DRALLE	STAFFORD	KS	185	202176	O	1967
DEMURRY SE	TREGO	KS	195	002053	O	1979	DREHER	RUSSELL	KS	167	202300	O	1959
DEMURRY EAST	TREGO	KS	195	005692	O	1981	DREIL	GRAHAM	KS	065	202331	O	1970
DEMURRY SOUTH	TREGO	KS	195	005693	O	1983	DREIL SW	GRAHAM	KS	065	202340	O	1972
DEMUTH	STEVENS	KS	189	011387	N	1987	DREILING	ELLIS	KS	051	202362	O	1949
DEMUTH EAST	STEVENS	KS	189	016077	N	1997	DREILING EAST	ELLIS	KS	051	202393	O	1962
DENIOUS	STEVENS	KS	189	013848	N	1991	DREILING NORTH	ELLIS	KS	051	202424	O	1964
DENIOUS SOUTH	STEVENS	KS	189	017252	N	2002	DREILING SE	ELLIS	KS	051	202455	O	1953
DENIOUS SW	STEVENS	KS	189	014091	N	1992	DRESDEN	KINGMAN	KS	095	202486	ON	1951
DENNIS	LABETTE	KS	099	188301	N	1914	DREWS	BARTON	KS	009	202563	O	1971
DENNIS	NEOSHO	KS	133	188301	N	1914	DREWS WEST	BARTON	KS	009	001036	O	1979
DENSMORE	NORTON	KS	137	188456	O	1957	DRIFT	RAWLINS	KS	153	007313	O	1983
DENSMORE SW	NORTON	KS	137	004374	O	1983	DRIFT SE	RAWLINS	KS	153	010909	O	1987
DENTON	COWLEY	KS	035	188580	N	1952	DRIFT WEST	RAWLINS	KS	153	012514	O	1988
DERBY	SEDGWICK	KS	173	189262	ON	1937	DRIPPING SPRINGS	GRAHAM	KS	065	202889	O	1966
DERBY SOUTH	SEDGWICK	KS	173	007311	O	1980	DRIPPING SPRINGS EAST	GRAHAM	KS	065	202894	O	1977
DERLEY	EDWARDS	KS	047	005133	N	1982	DRIPPING SPRINGS NE	GRAHAM	KS	065	015480	O	1991
DESOTO	JOHNSON	KS	091	003592	N	1983	DRISCOLL	RUSSELL	KS	167	202920	ON	1940
DEUTSCHER	TREGO	KS	195	007815	O	1982	DRISCOLL EAST	RUSSELL	KS	167	013778	O	1991
DEVIL'S CANYON	CHEYENNE	KS	023	012510	O	1988	DRISCOLL WEST	RUSSELL	KS	167	203044	O	1960
DEVILS DEN	ROOKS	KS	163	189820	O	1979	DRY CREEK	PHILLIPS	KS	147	203602	O	1951
DEVON	BOURBON	KS	011	189975	N	1981	DRY LAKE	SEWARD	KS	175	017943	O	2005
DEWALD	NESS	KS	135	190037	O	1965	DUBBS	NESS	KS	135	204021	O	1965
DEWALD NORTH	NESS	KS	135	190020	O	1976	DUBOIS	HARVEY	KS	079	204114	O	1957
DEWEY	KINGMAN	KS	095	190130	ON	1950	DUBOIS	SEDGWICK	KS	173	204114	O	1957
DEX	NESS	KS	135	001025	O	1979	DUBUQUE	RUSSELL	KS	167	204362	ONA	1935
DEX SOUTH	NESS	KS	135	017841	O	2003	DUCK CREEK	RUSH	KS	165	204486	O	1969
DEXTER	COWLEY	KS	035	190316	ON	1903	DUDLEY	HASKELL	KS	081	204610	N	2002
DIAMOND	STAFFORD	KS	185	190805	O	1953	DUDLEY SOUTH	HASKELL	KS	081	017101	O	2002
DIAMOND CREEK	CHASE	KS	017	190867	ONA	1969	DUFFO	HASKELL	KS	081	014093	O	1992
DIAMOND CREEK	MORRIS	KS	127	190867	N	1980	DUGAN	GRAHAM	KS	065	205040	O	1976
DIAMOND SPRINGS	MORRIS	KS	127	191146	N	1951	DUMLER	NESS	KS	135	205478	O	1962
DIANE	ELLIS	KS	051	191208	O	2001	DUMLER SOUTH	NESS	KS	135	008889	O	1985
DICKEN	COWLEY	KS	035	191456	O	1970	DUMLER WEST	NESS	KS	135	205540	O	1963
DICKEY	LANE	KS	101	005696	O	1982	DUNAWAY	COFFEY	KS	031	205602	ON	1922
DICKEY SW	LANE	KS	101	007817	O	1984	DUNAWAY	GREENWOOD	KS	073	205602	O	1922
DICKEY WEST	LANE	KS	101	005138	O	1983	DUNAWAY EAST	COFFEY	KS	031	205633	ON	1938
DICKMAN	NESS	KS	135	191735	O	1962	DUNBAR	COWLEY	KS	035	205664	O	1929
DICKMAN EAST	NESS	KS	135	007574	O	1984	DUNCAN	SUMNER	KS	191	205788	O	1963
DICKMAN SE	NESS	KS	135	191746	O	1976	DUNDEE	BARTON	KS	009	206160	ON	1945
DICKSON	SUMNER	KS	191	191766	O	1965	DUNES	PAWNEE	KS	145	206377	ON	1953
DIEBOLT	GRAHAM	KS	065	191797	O	1953	DUNES NORTH	PAWNEE	KS	145	206408	ON	1964
DIEBOLT	TREGO	KS	195	191797	O	1953	DUNES NW	PAWNEE	KS	145	002068	O	1979
DIEBOLT EAST	GRAHAM	KS	065	191804	O	1972	DUNES SW	PAWNEE	KS	145	206439	O	1953
DIEBOLT EAST	TREGO	KS	195	191804	O	1972	DUNES WEST	PAWNEE	KS	145	206470	ON	1958
DIEBOLT WEST	TREGO	KS	195	007818	O	1982	DUNHAM	HASKELL	KS	081	206501	O	1979
DIERKS	SUMNER	KS	191	191840	O	1975	DUNHAM EAST	GRAY	KS	069	015481	N	1996
DIETTERICH	STANTON	KS	187	015863	O	1997	DUNHAM NW	HASKELL	KS	081	206547	O	1975
DIGHTON	LANE	KS	101	191935	O	1979	DUNKLEBERGER	ELK	KS	049	206625	O	1919
DIGHTON SW	LANE	KS	101	007312	O	1983	DUNLAP CREEK	COMANCHE	KS	033	018413	O	2004
DILLWIN	STAFFORD	KS	185	192386	ON	1955	DUNN'S MILL	BUTLER	KS	015	207028	O	1932
DILLWIN SOUTH	STAFFORD	KS	185	004715	O	1982	DUQUOIN	HARPER	KS	077	207245	OA	1965
DILLWIN WEST	STAFFORD	KS	185	192417	ON	1960	DUQUOIN TOWNSITE	HARPER	KS	077	004319	O	1983
DINGES	ELLIS	KS	051	192975	O	1954	DURHAM	MARION	KS	115	207493	ON	1953
DINGES EAST	ELLIS	KS	051	193006	O	1966	DURHAM CENTER	MARION	KS	115	207524	ON	1968
DIRKS	LOGAN	KS	109	193285	O	1981	DURHAM EAST	MARION	KS	115	207555	ON	1966
DIRKS NE	LOGAN	KS	109	007819	O	1982	DURHAM SOUTH	MARION	KS	115	207617	ON	1954
DIRKS NORTH	LOGAN	KS	109	008484	O	1981	DURKEE	KIOWA	KS	097	207679	ON	1967
DIRREEN	LANE	KS	101	007576	O	1984	DURR	RUSSELL	KS	167	207803	O	1968
DISNEYLAND	ELLIS	KS	051	007577	O	1984	DURRANT	SCOTT	KS	171	207834	O	1961
DISNEYLAND NE	ELLIS	KS	051	017035	O	2001	DUSSAULT	GRAHAM	KS	065	208051	O	1970
DISTRICT 30	ELLIS	KS	051	193367	O	1972	DUTCH CREEK	COWLEY	KS	035	208330	O	1952
DISTRICT 30	RUSH	KS	165	193367	O	1972	DYER	RUSH	KS	165	209028	O	1946
DISTRICT 57	ELLIS	KS	051	193378	O	1970	EADS	BARBER	KS	007	210339	ON	1958
DISTRICT 57 EAST	ELLIS	KS	051	004317	O	1983	EADS	PRATT	KS	151	210339	ON	1958
DISTRICT 57 NORTH	ELLIS	KS	051	193386	O	1978	EAGLE CANYON	KIOWA	KS	097	000249	N	1985
DISTRICT 65	BARTON	KS	009	193409	O	1960	EAGLE CREEK	ELLIS	KS	051	210463	O	1954
DISTRICT KM NORTH	ELLIS	KS	051	002066	O	1978	EAGLE CREEK EAST	ELLIS	KS	051	210494	O	1958
DIXON	BUTLER	KS	015	193998	O	1946	EAGLE HEAD	ELK	KS	049	210510	O	1973
DOANE	COWLEY	KS	035	194472	O	1947	EAGLE HEAD SE	ELK	KS	049	009729	O	1981
DODY	HASKELL	KS	081	013674	O	1990	EAKIN	HODGEMAN	KS	083	210742	O	1962
DOEBBELING	NESS	KS	135	194999	O	1966	EAKIN NE	HODGEMAN	KS	083	016851	N	2001
DOLE	MORTON	KS	129	012953	N	1989	EAKIN NW	HODGEMAN	KS	083	210773	O	1963
DOLECHEK	ELLSWORTH	KS	053	195790	O	1976	EARL	PRATT	KS	151	210959	O	1954
DOLECHEK SOUTH	ELLSWORTH	KS	053	002061	O	1979	EARL NORTH	PRATT	KS	151	211021	O	1955
DOLL	LANE	KS	101	007578	O	1984	EAST BRANCH	HARVEY	KS	079	211641	O	1968
DOLL EAST	LANE	KS	101	009541	O	1999	EASTBOROUGH	SEDGWICK	KS	173	211982	O	1929
DOLL NW	GOVE	KS	063	018412	O	2005	EASTBOROUGH NORTH	SEDGWICK	KS	173	212013	O	1938
DOLL SW	LANE	KS	101	011390	O	1987	EASTHAM	HARPER	KS	077	212181	ON	

KANSAS

Field Name	County Name	State Sub	Co Code	Field Code	Field Disc Type Year	Field Name	County Name	State Sub	Co Code	Field Code	Field Disc Type Year
EASTON EAST	LEAVENWORTH	KS	103	125172	ON 1983	EMOR NE	GRAHAM	KS	065	224096	O 1965
EASTON NE	LEAVENWORTH	KS	103	003051	ON 1981	EMOR NORTH	GRAHAM	KS	065	224127	O 1960
EATON	KIOWA	KS	097	212385	O 1961	EMOR NW	GRAHAM	KS	065	224158	O 1967
EBERHARDT	BARTON	KS	009	212602	ON 1935	EMPIRE	ELLSWORTH	KS	053	224313	N 2003
EBY	BARBER	KS	007	003831	O 1982	ENGEL	ELLIS	KS	051	225119	O 1956
EBY EAST	BARBER	KS	007	004321	O 1983	ENGEL WEST	ELLIS	KS	051	225150	O 1956
ECCO RANCH	WOODSON	KS	207	015114	O 1995	ENGBERT	TREGO	KS	195	007486	O 1984
ECKEL	BUTLER	KS	015	212943	O 1940	ENGLISH NW	EDWARDS	KS	047	002079	ON 1978
ECKEL NE	BUTLER	KS	015	212974	O 1967	ENGLISH WEST	EDWARDS	KS	047	225475	ON 1978
ECKEL NORTH	BUTLER	KS	015	014749	O 1994	ENLOW	EDWARDS	KS	047	225801	ON 1953
EDDY	PAWNEE	KS	145	213315	ON 1962	ENTERPRISE	COWLEY	KS	035	226049	O 1948
EDDY NW	PAWNEE	KS	145	213346	O 1975	ENTERPRISE NE	COWLEY	KS	035	226080	ON 1952
EDEN	MCPHERSON	KS	113	213408	O 1975	ENTERPRISE SW	COWLEY	KS	035	226173	O 1953
EDFORD	FORD	KS	057	004088	O 1983	ENTZ	BUTLER	KS	015	226297	O 1959
EDFORD NORTH	FORD	KS	057	014544	O 1993	EPLER	SHERIDAN	KS	179	013678	O 1990
EDGAR	ROOKS	KS	163	213594	O 1970	ERBERT	ELLIS	KS	051	227111	O 1953
EDGEComb	BUTLER	KS	015	213687	O 1951	ERBERT SE	ELLIS	KS	051	227142	O 1954
EDGEComb NORTH	BUTLER	KS	015	005699	O 1983	ERBY SOUTH	SEDGWICK	KS	173	002080	O 1980
EDGERTON	JOHNSON	KS	091	213749	O 1985	ERDWIEN	SEDGWICK	KS	173	227173	O 1962
EDGERTON NE	JOHNSON	KS	091	008890	O 1985	ERICK	RAWLINS	KS	153	227235	O 1990
EDGERTON SW	JOHNSON	KS	091	009730	O 1985	ERICKSON	WILSON	KS	205	211362	O 1918
EDMONDS	BUTLER	KS	015	214617	O 1953	ERIE	NEOSHO	KS	133	227297	ON 1903
EDMONDS	MARION	KS	115	214617	O 1953	ERNA	BARTON	KS	009	227421	O 1961
EDMONDS SW	BUTLER	KS	015	214679	O 1960	ERNA NW	BARTON	KS	009	227444	O 1971
EDMONSTON	FORD	KS	057	004718	ON 1979	ERNA SE	BARTON	KS	009	227452	O 1961
EDMONSTON NW	FORD	KS	057	016725	O 1991	ERNA SOUTH	BARTON	KS	009	227483	O 1965
EDNA	LABETTE	KS	099	214865	ONA 1925	ERNST	GRAHAM	KS	065	227576	O 1968
EDSEIBEL	ELLIS	KS	051	215175	O 1966	ERNST EAST	GRAHAM	KS	065	008891	O 1985
EDSEIBEL NORTH	ELLIS	KS	051	215206	O 1970	ERNST NW	GRAHAM	KS	065	227591	O 1977
EDWARDSVILLE	WYANDOTTE	KS	209	215516	N 1944	ERNST WEST	GRAHAM	KS	065	227607	O 1970
EDWARDSVILLE NE	WYANDOTTE	KS	209	004322	O 1983	ERSKINE	SUMNER	KS	191	227638	N 1982
EGGER	TREGO	KS	195	215710	O 1958	ERSKINE NORTH	SUMNER	KS	191	011714	O 1987
EILERS	ROOKS	KS	163	216144	O 1959	ESF	BARTON	KS	009	227979	O 1968
EILERS SOUTH	ROOKS	KS	163	002074	O 1980	ESFELD	BARTON	KS	009	228010	O 1947
EINSEL	KIOWA	KS	097	216175	ON 1962	ESS	BARTON	KS	009	228475	O 1953
EINSEL EAST	KIOWA	KS	097	008121	O 1984	ESSMILLER	BARTON	KS	009	228583	ON 1976
EINSEL NW	KIOWA	KS	097	007582	ON 1984	ESTEP	COWLEY	KS	035	228723	O 1958
EINSEL WEST	KIOWA	KS	097	003833	ON 1983	ESTEP NORTH	COWLEY	KS	035	001059	O 1980
EL DORADO	BUTLER	KS	015	216687	ON 1915	ESTEP WEST	COWLEY	KS	035	228754	O 1959
ELAINE	LOGAN	KS	109	217710	O 1982	ESTES	COWLEY	KS	035	228816	ON 1928
ELAINE SE	LOGAN	KS	109	007823	O 1982	ETHEL	ELLIS	KS	051	229064	O 1967
ELAINE WEST	LOGAN	KS	109	006776	O 1982	ETHEL SW	ELLIS	KS	051	229095	O 1967
ELARTON	SUMNER	KS	191	217875	O 1975	EUBANK	HASKELL	KS	081	229250	ONA 1958
ELBING	BUTLER	KS	015	218144	O 1918	EUBANK EAST (NEW)	HASKELL	KS	081	001064	ON 1980
ELBING	MARION	KS	115	218144	O 1918	EUBANK NE	HASKELL	KS	081	229312	O 1968
ELBING EAST	BUTLER	KS	015	218175	O 1950	EUBANK NORTH	HASKELL	KS	081	229343	ON 1959
ELBING NORTH	MARION	KS	115	218206	O 1948	EUBANK SE (NEW)	HASKELL	KS	081	011716	O 1981
ELBING SOUTH	BUTLER	KS	015	218237	O 1958	EUDORA	DOUGLAS	KS	045	229560	ON 1940
ELGIN	CHAUTAUQUA	KS	019	218702	ON 1917	EUDORA	JOHNSON	KS	091	229560	ON 1940
ELK	CHASE	KS	017	218950	ON 1930	EUDORA SOUTH	DOUGLAS	KS	045	229591	ON 1903
ELK CITY	CHAUTAUQUA	KS	019	219074	ON 1918	EUDORA SW	DOUGLAS	KS	045	005453	O 1983
ELK CITY	ELK	KS	049	219074	ON 1918	EULERT	RUSSELL	KS	167	229746	O 1949
ELK CITY	MONTGOMERY	KS	125	219074	ON 1918	EULERT SW	RUSSELL	KS	167	229761	O 1978
ELK CITY NE	MONTGOMERY	KS	125	004323	O 1983	EULERT WEST	RUSSELL	KS	167	229777	O 1954
ELK CITY SOUTH	CHAUTAUQUA	KS	019	219167	O 1983	EUREKA	GREENWOOD	KS	073	229994	O 1927
ELK FALLS	ELK	KS	049	219291	ON 1944	EUREKA WEST	GREENWOOD	KS	073	230180	O 1950
ELKHART	MORTON	KS	129	219663	ON 1955	EVALYN-CONDIT	SEWARD	KS	175	230521	ON 1960
ELKHART WEST	MORTON	KS	129	219756	ON 1957	EVALYN-CONDIT EAST	SEWARD	KS	175	230523	ON 1971
ELLINWOOD NORTH	BARTON	KS	009	220376	O 1937	EVALYN-CONDIT NE	SEWARD	KS	175	003982	ON 1981
ELLIS	ELLIS	KS	051	220624	O 1943	EVALYN-CONDIT SW	SEWARD	KS	175	010914	N 1987
ELLIS	TREGO	KS	195	220624	O 1936	EVALYN-CONDIT WEST	SEWARD	KS	175	011398	N 1985
ELLIS EAST	ELLIS	KS	051	220686	O 1968	EVAN MOUND	KINGMAN	KS	095	230614	O 1951
ELLIS NW	TREGO	KS	195	220810	O 1944	EVAN MOUND SOUTH	KINGMAN	KS	095	230622	O 1959
ELLIS SE	ELLIS	KS	051	220903	O 1965	EVANS	COFFEY	KS	031	230645	O 1938
ELLIS SW	TREGO	KS	195	220965	O 1959	EVANS	WOODSON	KS	207	230645	O 1938
ELLIS WEST	TREGO	KS	195	004325	O 1981	EVANS NORTH	COFFEY	KS	031	230778	O 1975
ELLSAESSER	HASKELL	KS	081	009087	O 1985	EVERGREEN	GRAHAM	KS	065	231265	O 1956
ELLSWORTH	ELLSWORTH	KS	053	221145	ON 1941	EVERGREEN NW	GRAHAM	KS	065	231296	O 1957
ELLSWORTH SE	ELLSWORTH	KS	053	221159	O 1975	EVERGREEN WEST	GRAHAM	KS	065	004720	O 1983
ELLSWORTH WEST	ELLSWORTH	KS	053	002076	O 1979	EVERS	PAWNEE	KS	145	231358	ON 1951
ELM CREEK (NEW)	ROOKS	KS	163	221280	O 1966	EVERS NE	PAWNEE	KS	145	231389	O 1953
ELM GROVE	LABETTE	KS	099	221399	N 1995	EVERS SOUTH	PAWNEE	KS	145	231420	ON 1956
ELM GROVE SW	LABETTE	KS	099	018414	O 2005	EWERS	COWLEY	KS	035	231606	O 1923
ELMDALE	CHASE	KS	017	221554	ON 1921	EWERS	ELK	KS	049	231606	ON 1923
ELMDALE NW	CHASE	KS	017	017613	N 2003	EXCEL	CLARK	KS	025	231761	ON 1948
ELMDALE SOUTH	CHASE	KS	017	221585	N 2003	EXCEL	KIOWA	KS	097	231761	ON 1948
ELMER	GRAHAM	KS	065	221616	O 1971	EXCEL NORTH	CLARK	KS	025	001065	O 1980
ELMORE	NESS	KS	135	221647	O 1958	EXCELSIOR	ROOKS	KS	163	231792	O 1972
ELMORE	RUSH	KS	165	221647	O 1958	EXPERIMENT	ELLIS	KS	051	232060	O 1952
ELMORE SW	NESS	KS	135	221693	O 1980	EXPERIMENT SE	ELLIS	KS	051	232071	O 1969
ELNA	RAWLINS	KS	153	222081	O 1968	EXPERIMENT SOUTH	ELLIS	KS	051	006282	O 1984
ELNRICK	GRAHAM	KS	065	222422	O 1955	EXPERIMENT SW	ELLIS	KS	051	004164	O 1982
ELNRICK SE	GRAHAM	KS	065	222546	ON 1959	F A R	HODGEMAN	KS	083	232932	O 1972
ELROD	COWLEY	KS	035	222577	O 1926	F A R SE	HODGEMAN	KS	083	014687	O 1994
ELROD EAST	COWLEY	KS	035	222608	O 1959	F C S	TREGO	KS	195	233041	O 1966
ELROY	RUSSELL	KS	167	222639	O 1968	FABRICIUS	GRAHAM	KS	065	233134	O 1958
ELRU	ELLIS	KS	051	222732	O 1964	FABRICIUS NORTH	GRAHAM	KS	065	009737	O 1981
ELRU	RUSH	KS	165	222732	O 1964	FABRICIUS SOUTH (NEW)	GRAHAM	KS	065	002082	O 1977
ELSASSER	RUSSELL	KS	167	222794	O 1961	FAGER	CLARK	KS	025	007487	ONA 1982
ELSASSER SW	RUSSELL	KS	167	222825	O 1961	FAGER	FORD	KS	057	007487	ONA 1982
ELSEA	BARBER	KS	007	222856	ON 1956	FAGER EAST	CLARK	KS	025	004722	ONA 1983
ELSEA EAST	BARBER	KS	007	005163	N 1983	FAGER EAST	FORD	KS	057	004722	ONA 1983
ELSEA NORTH	BARBER	KS	007	006777	O 1984	FAGER SE	CLARK	KS	025	003983	ONA 1983
ELSMORE SHOESTRING	ALLEN	KS	001	222980	O 1908	FAGER SOUTH	CLARK	KS	025	004089	N 1983
ELSMORE SHOESTRING	BOURBON	KS	011	222980	O 1908	FAGER WEST	FORD	KS	057	006186	O 1983
ELSMORE WEST	ALLEN	KS	001	223011	ON 1911	FAIRFAX	WYANDOTTE	KS	209	233661	N 1928
ELWARD	RENO	KS	155	223119	ON 1978	FAIRGROUNDS	COWLEY	KS	035	006188	O 1983
ELWARD NE	RENO	KS	155	003053	N 1983	FAIRMOUNT	LEAVENWORTH	KS	103	011400	ON 1945
ELYWOOD	BARBER	KS	007	223135	N 1956	FAIRMOUNT	WYANDOTTE	KS	209	011400	N 1945
ELYRIA	MCPHERSON	KS	113	223228	ON 1958	FAIRMOUNT TOWNSITE	LEAVENWORTH	KS	103	010916	N 1987
EMBRY	EDWARDS	KS	047	223445	ONA 1953	FAIRPLAY	MARION	KS	115	233878	O 1957
EMEL	LOGAN	KS	109	004326	O 1983	FAIRPORT	ELLIS	KS	051	233909	O 1923
EMERSON	STAFFORD	KS	185	223569	ON 1957	FAIRPORT	RUSSELL	KS	167	233909	O 1923
EMERSON SOUTH	STAFFORD	KS	185	223600	ON 1962	FAIRPORT NW	RUSSELL	KS	167	001068	O 1980
EMERSON WEST	STAFFORD	KS	185	223631	ON 1963	FAIRPORT WEST	RUSSELL	KS	167	233924	O 1975
EMMA	KIOWA	KS	097	223817	ON 1977	FAIRVIEW	SEDGWICK	KS	173	233940	O 1948
EMMA SW	KIOWA	KS	097	223941	N 1981	FAIRVIEW NE	SEDGWICK	KS	173	234002	O 1959
EMMANUEL	PHILLIPS	KS	147	016205	O 1998	FAIRVIEW NORTH	SEDGWICK	KS	173	234033	O 1948
EMMERAM	ELLIS	KS	051	223972	O 1937	FAIRVIEW SE	SEDGWICK	KS	173	234095	O 1977
EMMERAM NE	ELLIS	KS	051	224003	O 1949	FAIRVIEW SOUTH	SEDGWICK	KS	173	234126	O 1950
EMMERAM TOWNSITE	ELLIS	KS	051	224034	O 1952	FALL CREEK	SUMNER	KS	191	234560	ON 1950
EMMERAM TOWNSITE SW	ELLIS	KS	051	002078	O 1980	FALL LEAF	LEAVENWORTH	KS	103	012165	N 1988
EMOR	GRAHAM	KS	065	224065	O 1957	FALL RIVER	WILSON	KS	205	234591	O 1944

Field Name	County Name	State Sub	Co Code	Field Code	Field Disc Type	Year	Field Name	County Name	State Sub	Co Code	Field Code	Field Disc Type	Year
FALL RIVER DAM	GREENWOOD	KS	073	005175	O	1983	FOREST CITY COAL GAS AREA	BROWN	KS	013	017703	N	1873
FALL RIVER DAM NE	GREENWOOD	KS	073	006283	O	1984	FOREST CITY COAL GAS AREA	COFFEY	KS	031	017703	N	1873
FALL RIVER TOWNSHIP	GREENWOOD	KS	073	004090	ON	1983	FOREST CITY COAL GAS AREA	DONIPHAN	KS	043	017703	N	1873
FALLS CITY	COWLEY	KS	035	234839	ON	1916	FOREST CITY COAL GAS AREA	DOUGLAS	KS	045	017703	N	1873
FALLS CITY NW	COWLEY	KS	035	234854	O	1956	FOREST CITY COAL GAS AREA	FRANKLIN	KS	059	017703	N	1873
FALLS CITY WEST	COWLEY	KS	035	234870	O	1955	FOREST CITY COAL GAS AREA	JACKSON	KS	085	017703	N	1873
FANCY	GREENWOOD	KS	073	235211	ON	1956	FOREST CITY COAL GAS AREA	JEFFERSON	KS	087	017703	N	1873
FANCY EAST	GREENWOOD	KS	073	007583	O	1983	FOREST CITY COAL GAS AREA	JOHNSON	KS	091	017703	N	1873
FANCY SOUTH	GREENWOOD	KS	073	004139	ON	1982	FOREST CITY COAL GAS AREA	LEAVENWORTH	KS	103	017703	N	1873
FANCY SW	GREENWOOD	KS	073	006781	O	1984	FOREST CITY COAL GAS AREA	LINN	KS	107	017703	N	1873
FANKHOUSER	GREENWOOD	KS	073	235273	O	1926	FOREST CITY COAL GAS AREA	LYON	KS	111	017703	N	1873
FANKHOUSER	LYON	KS	111	235273	O	1926	FOREST CITY COAL GAS AREA	MIAMI	KS	121	017703	N	1873
FANNIE EAST	SUMNER	KS	191	235428	O	1967	FOREST CITY COAL GAS AREA	MORRIS	KS	127	017703	N	1873
FANSHIER	STAFFORD	KS	185	235614	O	1968	FOREST CITY COAL GAS AREA	NEMAHA	KS	131	017703	N	1873
FANSKA	MARION	KS	115	235645	O	1943	FOREST CITY COAL GAS AREA	OSAGE	KS	139	017703	N	1873
FANSKA SOUTH	MCPHERSON	KS	113	235676	ON	1960	FOREST CITY COAL GAS AREA	POTTOWATOMIE	KS	149	017703	N	1873
FANSKA SOUTH	MARION	KS	115	235676	O	1960	FOREST CITY COAL GAS AREA	SHAWNEE	KS	177	017703	N	1873
FANTASIA	LOGAN	KS	109	017584	O	2003	FOREST CITY COAL GAS AREA	WABAUNSEE	KS	197	017703	N	1873
FARBER	SHERIDAN	KS	179	235707	O	1968	FOREST CITY COAL GAS AREA	WYANDOTE	KS	209	017703	N	1873
FARBER EAST	SHERIDAN	KS	179	013966	O	1991	FOREST GROVE	ATCHISON	KS	005	014022	N	1991
FARGO WEST	GRAHAM	KS	065	235924	O	1951	FORRESTER	NESS	KS	135	016720	O	1991
FARLINGTON	CRAWFORD	KS	037	236017	O	1961	FORRESTER TOWNSHIP	NESS	KS	135	017160	O	2002
FARLINGTON SOUTH	CRAWFORD	KS	037	017898	N	2004	FORT HAYS STATE COLLEGE	ELLIS	KS	051	252095	O	1950
FARMDALE	WILSON	KS	205	236048	ON	1944	FORT SCOTT TOWNSITE	BOURBON	KS	011	017614	N	2003
FARMER	RICE	KS	159	236079	O	1952	FOSTER	RUSSELL	KS	167	252000	O	1938
FARMER NORTH	RICE	KS	159	236110	O	1957	FOUGHTY	BARTON	KS	009	006285	O	1984
FARMERS DITCH	FINNEY	KS	055	017036	O	2001	FOUNTAIN	GRAHAM	KS	065	252341	O	1971
FARMINGTON	STAFFORD	KS	185	236234	ONA	1943	FOUNTAIN EAST	GRAHAM	KS	065	005704	O	1982
FARWELL	ELK	KS	049	001072	O	1984	FOUR	BARTON	KS	009	252372	O	1967
FARWELL EAST	ELK	KS	049	009088	N	1985	FOUR CORNERS	GOVE	KS	063	252434	O	1965
FATZER	EDWARDS	KS	047	237009	ON	1956	FOUR CORNERS NORTH	GOVE	KS	063	009748	O	1986
FAUBION	ROOKS	KS	163	237040	O	1936	FOUR CORNERS SE	GOVE	KS	063	016705	O	2001
FAUL	GRAHAM	KS	065	237071	O	1958	FOUR CORNERS WEST	GOVE	KS	063	009749	O	1985
FAUL EAST	GRAHAM	KS	065	237102	O	1971	FOUR MILE CREEK	BUTLER	KS	015	252651	O	1951
FAUL NE	GRAHAM	KS	065	237115	O	1972	FOWLER	MEADE	KS	119	253054	O	1983
FAULKNER	GRAHAM	KS	065	237133	O	1945	FOWLER NE	MEADE	KS	119	015438	N	1996
FAWN CREEK	LYON	KS	111	237288	O	1974	FOX	PRATT	KS	151	253178	N	1978
FAWN CREEK SOUTH	LYON	KS	111	237295	ON	1977	FOX SE	PRATT	KS	151	010925	ON	1985
FAY	RUSSELL	KS	167	237319	O	1952	FOX-BUSH WEST	BUTLER	KS	015	253240	O	1954
FAY SCHOOL DISTRICT	RUSSELL	KS	167	237400	O	1952	FOX-BUSH-COUCH	BUTLER	KS	015	253209	O	1917
FAY SOUTH	RUSSELL	KS	167	237426	O	1985	FOX-BUSH-COUCH	COWLEY	KS	035	253209	O	1917
FEAGINS	BOURBON	KS	011	237672	O	1977	FRALICK	KIOWA	KS	097	253752	O	1960
FEAGINS WEST	BOURBON	KS	011	003837	O	1983	FRALICK SOUTH	KIOWA	KS	097	253783	ON	1962
FEDDER	SEWARD	KS	175	237980	ON	1975	FRALICK WEST	KIOWA	KS	097	253814	ON	1961
FEDDER SW	SEWARD	KS	175	013682	N	1990	FRA-MAR	COWLEY	KS	035	253597	O	1967
FEDDER WEST	SEWARD	KS	175	006284	O	1984	FRANK	BARTON	KS	009	254651	O	1952
FEED YARD	STANTON	KS	187	017037	O	2001	FRANK NORTH	BARTON	KS	009	254744	O	1966
FEELY	DECATUR	KS	039	238025	O	1952	FRANKLIN	NESS	KS	135	255209	O	1959
FEHREL	ROOKS	KS	163	238056	O	1952	FRANKLIN NW	NESS	KS	135	017878	O	2004
FEHREL SOUTH	ROOKS	KS	163	009738	O	1981	FRANKLIN SE	NESS	KS	135	008500	O	1985
FEIST	BARTON	KS	009	238118	O	1935	FRANKLINVILLE	NESS	KS	135	255333	O	1968
FEIST NORTH	BARTON	KS	009	238149	O	1959	FRANSEN	BARTON	KS	009	255578	O	1958
FELLHOELTER	SHERIDAN	KS	179	238513	O	1978	FRANZ-TOLAND	SEWARD	KS	175	011125	ON	1987
FELLHOELTER WEST	SHERIDAN	KS	179	011720	O	1987	FRANZ-TOLAND WEST	SEWARD	KS	175	016717	N	1991
FELLSBURG	EDWARDS	KS	047	238521	ON	1960	FRASIER	CHAUTAUQUA	KS	019	255736	ON	1927
FELLSBURG SOUTH	EDWARDS	KS	047	238552	ON	1968	FRASIER NORTH	CHAUTAUQUA	KS	019	008135	ON	1982
FENSTER	SEDGWICK	KS	173	009739	O	1985	FRASIER	CHAUTAUQUA	KS	019	255829	ON	1927
FERGUSON	ELK	KS	049	239327	ON	1939	FRED	LEAVENWORTH	KS	103	255891	ON	1986
FERGUSON NW	COWLEY	KS	035	239420	O	1950	FREDA	SHERIDAN	KS	179	255984	O	1968
FERGUSON WEST	COWLEY	KS	035	239482	O	1935	FREDA NORTH	SHERIDAN	KS	179	014097	O	1992
FERRELL	BUTLER	KS	015	239606	O	1939	FREDERICK	RICE	KS	159	256108	O	1951
FERRELL NORTH	GREENWOOD	KS	073	239637	O	1944	FREDERICK EAST	RICE	KS	159	256170	O	1961
FERRELL SOUTH	BUTLER	KS	015	239668	O	1961	FREDONIA	WILSON	KS	205	256542	ON	1890
FERRELL SW	BUTLER	KS	015	014226	O	1992	FREDONIA SOUTH	WILSON	KS	205	007587	O	1984
FETERITA	STEVENS	KS	189	016206	N	1987	FREEDOM	ELLIS	KS	051	256697	O	1973
FETERITA EAST	STEVENS	KS	189	016420	N	1998	FREEDOM NORTH	ELLIS	KS	051	256723	O	1984
FETERITA SOUTH	STEVENS	KS	189	013367	N	1990	FREEDOM SOUTH	ELLIS	KS	051	256735	O	1978
FEYERITA	STEVENS	KS	189	011721	N	1987	FREELAND	PAWNEE	KS	145	256749	O	1976
FICKEN	RUSH	KS	165	240212	ON	1973	FREEMAYER	KINGMAN	KS	095	256976	ON	1960
FIG	GRAY	KS	069	017849	N	2004	FREPPOINT	HARPER	KS	077	257162	O	1963
FINCHAM	MEADE	KS	119	241118	ON	1956	FREPPOINT SOUTH	HARPER	KS	077	257193	ON	1966
FINEGAN	SHERMAN	KS	181	001076	O	1980	FREPPOINT TOWNSITE	HARPER	KS	077	004390	ON	1983
FINGER	BARTON	KS	009	241211	O	1963	FREPPOINT TOWNSITE NE	HARPER	KS	077	014098	N	1992
FINGER SE	BARTON	KS	009	016777	O	2001	FREPPOINT WEST	HARPER	KS	077	257200	ON	1973
FINKELL	FINNEY	KS	055	011120	O	1987	FRENCH	COWLEY	KS	035	257658	O	1968
FINN	BARTON	KS	009	241459	O	1959	FRENCH CREEK	MARION	KS	115	257720	ON	1955
FINNERTY	COFFEY	KS	031	241521	O	1953	FRENCH CREEK SOUTH	MARION	KS	115	257730	ON	1977
FINNESY	ROOKS	KS	163	241552	O	1957	FREY	STAFFORD	KS	185	258092	O	1950
FINNESY SOUTH	ROOKS	KS	163	241583	O	1958	FREY NW	PAWNEE	KS	145	258123	O	1968
FINNUP (NEW)	FINNEY	KS	055	241650	O	1972	FREY NW	STAFFORD	KS	185	258123	ON	1967
FINNUP NW	FINNEY	KS	055	008130	O	1984	FRIENDSHIP	RENO	KS	155	258185	ON	1941
FISHBURN	RENO	KS	155	242017	ON	1966	FRINGER	DECATUR	KS	039	258402	O	1968
FISHBURN NW	RENO	KS	155	018415	OA	2005	FRISBIE	PRATT	KS	151	258464	ON	1943
FISHER	ELLIS	KS	051	242048	O	1970	FRISBIE NE	PRATT	KS	151	258495	ON	1948
FITZGERALD	LOGAN	KS	109	242668	O	1982	FRISBIE NW	PRATT	KS	151	005194	O	1980
FITZPATRICK	RICE	KS	159	242761	ON	1964	FRISBIE SOUTH	PRATT	KS	151	005195	O	1983
FITZSIMMONS	PRATT	KS	151	242792	O	1953	FRISBIE SW	PRATT	KS	151	001099	ON	1980
FITZSIMMONS SOUTH	PRATT	KS	151	242947	O	1954	FRITZLER	NESS	KS	135	258681	O	1965
FIVE MILE CREEK	FORD	KS	057	009740	N	1981	FRITZLER EAST	NESS	KS	135	014939	O	1994
FLAGLER	ROOKS	KS	163	243459	O	1955	FROG HOLLOW	COWLEY	KS	035	258743	O	1937
FLAVIUS	RUSH	KS	165	002993	O	1968	FROG HOLLOW EAST	COWLEY	KS	035	258774	O	1941
FLAVIUS SE	RUSH	KS	165	001082	O	1975	FROG HOLLOW NE	COWLEY	KS	035	258780	O	1977
FLAVIUS SOUTH	RUSH	KS	165	007585	O	1984	FROG HOLLOW NORTH	COWLEY	KS	035	008892	O	1985
FLAX	TREGO	KS	195	244606	O	1965	FRUIT	KIOWA	KS	097	259022	ON	1960
FLAX NORTH	TREGO	KS	195	244616	O	1977	FRUIT NE	KIOWA	KS	097	259060	ON	1977
FLEAGLE	FINNEY	KS	055	244660	O	1972	FRUIT NORTH	KIOWA	KS	097	011127	O	1985
FLEAGLE WEST	FINNEY	KS	055	009742	O	1986	FT LARNED	PAWNEE	KS	145	250383	ON	1975
FLEAK	ELK	KS	049	244668	O	1925	FT LARNED EAST	PAWNEE	KS	145	001100	O	1980
FLEAK SOUTH	ELK	KS	049	008499	N	1981	FT ZARAH	BARTON	KS	009	251504	ON	1951
FLEMING	ELK	KS	049	244916	O	1930	FT ZARAH NORTH	BARTON	KS	009	251535	O	1951
FLESKE	BARTON	KS	009	245040	O	1953	FT ZARAH SE	BARTON	KS	009	251566	O	1951
FLIES	BUTLER	KS	015	009745	O	1986	FT ZARAH WEST	BARTON	KS	009	251597	O	1961
FLINT	BUTLER	KS	015	245195	O	1957	FULLER	SHERIDAN	KS	179	259751	O	1979
FLORA	STAFFORD	KS	185	245536	O	1962	FULLER NE	SHERIDAN	KS	179	259937	O	1984
FLORA EAST	RICE	KS	159	245567	O	1979	FULLER NORTH	SHERIDAN	KS	179	009752	O	1985
FLORENCE	MARION	KS	115	2									

KANSAS

Field Name	County Name	State Sub	Co Code	Field Code	Field Disc Type Year	Field Name	County Name	State Sub	Co Code	Field Code	Field Disc Type Year
GADELMAN	ANDERSON	KS	003	007488	O 1984	GINTHER	ELLIS	KS	051	273936	O 1952
GAEDDERT	HARVEY	KS	079	011953	O 1988	GIRARD	CRAWFORD	KS	037	273998	ON 1904
GAELAND	GOVE	KS	063	002090	O 1977	GIRARD NW	CRAWFORD	KS	037	017879	ON 2004
GAFFNEY	GREENWOOD	KS	073	262705	O 1926	GISH	HARPER	KS	077	274122	OA 1957
GAGELMAN	TREGO	KS	195	001101	O 1979	GISH EAST	HARPER	KS	077	010430	N 1986
GAGELMAN SOUTH	TREGO	KS	195	006287	O 1984	GIVENS	PAWNEE	KS	145	274277	ON 1966
GALATIA	BARTON	KS	009	263294	O 1958	GLADE	PHILLIPS	KS	147	274479	O 1967
GALATIA EAST	BARTON	KS	009	263325	O 1959	GLADYS	SEDGWICK	KS	173	274820	O 1954
GALATIA NE	BARTON	KS	009	001107	O 1979	GLADYS SE	SEDGWICK	KS	173	275006	O 1955
GALATIA NORTH	BARTON	KS	009	263356	O 1961	GLADYS SOUTH	SEDGWICK	KS	173	275037	ON 1955
GALATIA NORTH	RUSSELL	KS	167	263356	O 1961	GLADYS SW	SEDGWICK	KS	173	275068	O 1955
GALATIA NW	BARTON	KS	009	001108	O 1978	GLARAN	BUTLER	KS	015	007591	O 1982
GALATIA SOUTH	BARTON	KS	009	263387	O 1964	GLARAN WEST	BUTLER	KS	015	011133	O 1985
GALATIA WEST	BARTON	KS	009	004330	O 1983	GLASSCOCK	STAFFORD	KS	185	275347	O 1958
GALESBURG	NEOSHO	KS	133	263542	ON 1944	GLATHART	ELLIS	KS	051	275440	O 1943
GALESBURG NW	NEOSHO	KS	133	006623	O 1982	GLATHART SE	ELLIS	KS	051	275449	O 1974
GALESBURG SW	NEOSHO	KS	133	009095	N 1985	GLAZE	CLARK	KS	025	001119	O 1977
GALT	RICE	KS	159	263759	O 1922	GLEN	STAFFORD	KS	185	275533	O 1954
GANO	GRAHAM	KS	065	264193	O 1969	GLEN DALE	GRAHAM	KS	065	275750	O 1955
GANO SE	GRAHAM	KS	065	264255	O 1969	GLEN DALE SE	GRAHAM	KS	065	275781	O 1958
GANOUNG	ROOKS	KS	163	264317	O 1953	GLEN DALE SOUTH	GRAHAM	KS	065	275812	O 1966
GARD	EDWARDS	KS	047	265030	O 1964	GLEN EAST	STAFFORD	KS	185	011420	O 1987
GARDEN	BUTLER	KS	015	265061	O 1925	GLEN SOUTH	STAFFORD	KS	185	003848	O 1991
GARDEN CITY	FINNEY	KS	055	265092	ON 1983	GLENCOE	TREGO	KS	195	276308	O 2004
GARDEN CITY SOUTH	FINNEY	KS	055	265154	O 1984	GLENCOE SOUTH	TREGO	KS	195	000628	O 2005
GARDNER	JOHNSON	KS	091	265557	ON 1939	GLENWOOD	PHILLIPS	KS	147	276959	O 1951
GARDNER EAST	JOHNSON	KS	091	004331	O 1983	GLICK	BARBER	KS	007	277145	ON 1956
GARDNER SOUTH	JOHNSON	KS	091	265619	ON 1938	GLICK	COMANCHE	KS	033	277145	ON 1956
GAREY	STAFFORD	KS	185	004332	O 1980	GLICK	KIOWA	KS	097	277145	ON 1956
GARFIELD	PAWNEE	KS	145	265681	O 1947	GLICK EAST	BARBER	KS	007	277176	O 1961
GARFIELD SOUTH	PAWNEE	KS	145	006624	O 1982	GLICK NORTH	KIOWA	KS	097	007592	O 1984
GARFIELD SW	EDWARDS	KS	047	265765	ON 1954	GLIDER PORT	CLARK	KS	025	011794	N 2005
GARFIELD SW	PAWNEE	KS	145	265765	ON 1954	GOB	GRAHAM	KS	065	009753	O 1986
GARFIELD WEST	PAWNEE	KS	145	265774	O 1955	GOB SE	GRAHAM	KS	065	012531	O 1988
GARLAND	BOURBON	KS	011	265805	N 1906	GOBIN	STAFFORD	KS	185	277719	ON 1967
GARLISCH	KINGMAN	KS	095	265929	ON 1966	GOBIN EAST	STAFFORD	KS	185	001124	O 1977
GARLISCH NW	KINGMAN	KS	095	008894	N 1985	GOBIN SE	STAFFORD	KS	185	008896	O 1985
GARLISCH SW	KINGMAN	KS	095	265947	ON 1976	GODDARD	GRAHAM	KS	065	277781	O 1957
GARNER	TREGO	KS	195	265991	O 1968	GOEBEL	HODGEMAN	KS	083	277812	O 1959
GARNER SOUTH	TREGO	KS	195	008895	O 1985	GOEBEL EAST	HODGEMAN	KS	083	277843	O 1963
GARNER WEST	TREGO	KS	195	266053	O 1971	GOEBEL NE	HODGEMAN	KS	083	001127	O 1977
GARNETT SHOESTRING	ANDERSON	KS	003	266115	O 1904	GOEBEL NORTH	HODGEMAN	KS	083	277874	O 1980
GARNETT WEST	ANDERSON	KS	003	266146	O 1944	GOEBEL SE	HODGEMAN	KS	083	277885	O 1976
GARRETT	RUSSELL	KS	167	266301	O 1973	GOERING	LANE	KS	101	277951	O 1979
GARRETT SOUTH	RUSSELL	KS	167	016207	O 1998	GOERING SW	LANE	KS	101	008897	O 1985
GARVEY RANCH	GOVE	KS	063	266704	O 1963	GOESSEL	MCPHERSON	KS	113	277967	O 1958
GARVEY RANCH SE	GOVE	KS	063	266709	O 1976	GOESSEL	MARION	KS	115	277967	O 1958
GASAWAY	ELLIS	KS	051	267355	O 1950	GOESSEL SE	MARION	KS	115	001128	O 1980
GASAWAY SE	ELLIS	KS	051	007590	O 1981	GOESSEL-BRANCH	MARION	KS	115	004394	O 1981
GATES	STAFFORD	KS	185	267479	ON 1933	GOETZ	KINGMAN	KS	095	277998	ON 1956
GATES NORTH	STAFFORD	KS	185	267541	O 1970	GOETZ EAST	KINGMAN	KS	095	278029	ON 1970
GATSCHET	ELLIS	KS	051	267758	O 1965	GOFF	COWLEY	KS	035	278070	ON 1975
GATSCHET SE	ELLIS	KS	051	267789	O 1968	GOHEEN	HARPER	KS	077	278122	ON 1958
GATTERMAN	PAWNEE	KS	145	267805	ON 1978	GOHERL	GOVE	KS	063	017850	O 2004
GAYLER	RUSSELL	KS	167	268099	O 1968	GOLA	LANE	KS	101	017161	O 2002
GEERDES	SHERIDAN	KS	179	268743	O 1968	GOLDEN	SEDGWICK	KS	173	278277	O 1963
GEHRING-RICK	SEDGWICK	KS	173	268867	O 1952	GOLDEN GRAINS	PAWNEE	KS	145	005711	O 1982
GEHRING-RICK NORTH	SEDGWICK	KS	173	006625	O 1982	GOLDIE	KIOWA	KS	097	278815	O 1972
GEISINGER	SHERIDAN	KS	179	268960	O 1968	GOLDIE SOUTH	KIOWA	KS	097	007593	O 1984
GELWICK	BUTLER	KS	015	268991	O 1929	GOOCH	STEVENS	KS	189	279672	ONA 1963
GENESE-EDWARDS	ELLSWORTH	KS	053	269208	ON 1934	GOOCH NORTH	STEVENS	KS	189	006289	OA 1984
GENESE-EDWARDS	RICE	KS	159	269208	ON 1934	GOOD LUCKS	BUTLER	KS	015	011738	O 1987
GENIE	SHERIDAN	KS	179	269332	O 2005	GOOD SCIENCE	TREGO	KS	195	011739	O 1987
GENTZLER	STEVENS	KS	189	269518	ON 1971	GOOD SCIENCE NE	TREGO	KS	195	012173	O 1988
GENTZLER NORTH	STEVENS	KS	189	269626	ON 1979	GOOD SCIENCE WEST	TREGO	KS	195	013222	O 1989
GENTZLER NW	STEVENS	KS	189	017337	O 2003	GOODLAND NIOBRARA GAS	SHERMAN	KS	181	001134	N 1977
GENTZLER SW	STEVENS	KS	189	011956	ON 1988	GOODLAND NIOBRARA GAS NRTH	SHERMAN	KS	181	011134	N 1981
GEORGE	SHERIDAN	KS	179	269549	O 1952	GOODMAN	STAFFORD	KS	185	004724	O 1981
GEORGE NW	SHERIDAN	KS	179	001111	O 1977	GOODRICH	SEDGWICK	KS	173	280261	O 1928
GEORGE SOUTH	SHERIDAN	KS	179	016835	O 2001	GOODRICH-PARKER	ANDERSON	KS	003	280292	ON 1922
GEORGE SW	SHERIDAN	KS	179	269735	O 1958	GOODRICH-PARKER	LINN	KS	107	280292	ON 1922
GEORGE WEST	SHERIDAN	KS	179	269766	O 1982	GOPHER HILL	TREGO	KS	195	016836	O 2001
GEORGIA SPUR	KINGMAN	KS	095	269975	ON 1956	GORACKE	PHILLIPS	KS	147	008146	O 1980
GEORGIA SPUR NE	KINGMAN	KS	095	269983	ON 1964	GORACKE NW	PHILLIPS	KS	147	008147	O 1984
GEORGIA SPUR SE	KINGMAN	KS	095	007489	N 1984	GORDON	WOODSON	KS	207	280912	O 1954
GEOROB	MCPHERSON	KS	113	270014	O 1947	GORHAM	RUSSELL	KS	167	281563	ON 1926
GEOROB EAST	MCPHERSON	KS	113	001112	O 1975	GORHAM NW	RUSSELL	KS	167	003061	O 1982
GER	ELLIS	KS	051	270045	O 1960	GOSNEY	SEDGWICK	KS	173	001138	O 1977
GERBER	HARPER	KS	077	270138	O 1957	GOSNEY WEST	SEDGWICK	KS	173	006244	O 1984
GERBERDING	SUMNER	KS	191	270169	ON 1954	GOSSAGE	RENO	KS	155	281761	ON 1973
GEREKE	PRATT	KS	151	270200	ON 1953	GOSSARD	LABETTE	KS	099	281749	ON 1906
GEREKE NORTH	PRATT	KS	151	270231	ON 1961	GOTTX	ELLIS	KS	051	005212	O 1982
GEREKE NW	PRATT	KS	151	001113	O 1962	GOTTLAND	MCPHERSON	KS	113	282059	O 1959
GEREKE NW	STAFFORD	KS	185	001113	O 1962	GOTTSCHALK	ELLIS	KS	051	282090	O 1957
GEREKE WEST	PRATT	KS	151	270262	ON 1963	GOTTSCHALK BROS	ELLIS	KS	051	282121	O 1970
GERMAN VALLEY	STAFFORD	KS	185	270386	ON 1951	GOTTSCHALK EAST	ELLIS	KS	051	001141	O 1978
GERRIL	GEARY	KS	061	006626	O 1984	GOULD	HAMILTON	KS	075	282183	O 1959
GERRIL	RILEY	KS	161	006626	O 1984	GOULDNER	RICE	KS	159	282224	O 1935
GERSTNER	ELLIS	KS	051	270541	O 1969	GOVE	GOVE	KS	063	282307	O 1951
GE-SEE	GEARY	KS	061	268464	O 1959	GOVE NE	GOVE	KS	063	010748	O 1986
GE-SEE	RILEY	KS	161	268464	O 1959	GOVE NW	GOVE	KS	063	009759	O 1985
GETMAN	LABETTE	KS	099	015871	N 1994	GOVE SOUTH	GOVE	KS	063	006796	O 1984
GETTYSBURG	GRAHAM	KS	065	270913	O 1941	GOVE SW	GOVE	KS	063	010749	O 1986
GETTYSBURG NORTH	GRAHAM	KS	065	002095	O 1975	GOVE WEST	GOVE	KS	063	008148	O 1984
GEUDA SPRINGS	COWLEY	KS	035	270975	ON 1925	GRABER	HARVEY	KS	079	282881	ON 1934
GEUDA SPRINGS WEST	COWLEY	KS	035	271006	O 1945	GRABER	MCPHERSON	KS	113	282881	ON 1934
GEYER	GRAHAM	KS	065	005710	O 1981	GRABER EAST	MCPHERSON	KS	113	282912	O 1961
GEYER EAST	GRAHAM	KS	065	003059	O 1983	GRABER NORTH	MCPHERSON	KS	113	282943	ON 1951
GIBSON	COWLEY	KS	035	271487	ON 1941	GRABER SOUTH	MCPHERSON	KS	113	009760	O 1961
GICK	ROOKS	KS	163	271735	O 1947	GRAHAM	COWLEY	KS	035	283718	ON 1924
GIDEON	RUSSELL	KS	167	271859	O 1930	GRAINFIELD	GOVE	KS	063	003849	O 1983
GIESICK	RUSH	KS	165	271905	ON 1976	GRAND SUMMIT	COWLEY	KS	035	284710	ON 1926
GINTHER	ELLIS	KS	051	271936	O 1952	GRAND SUMMIT	ELK	KS	049	284710	ON 1926
GILBERT	BARBER	KS	007	271983	ON 1964	GRANDVIEW	MORRIS	KS	127	284927	O 1978
GILLBERG	SALINE	KS	169	272665	ON 1959	GRANDVIEW SOUTH	MORRIS	KS	127	285051	O 1980
GILLESPIE	DECATUR	KS	039	272758	O 1970	GRANGER CREEK	CLARK	KS	025	285125	ON 1976
GILLESPIE SE	DECATUR	KS	039	272835	O 1978	GRANGER CREEK NE	CLARK	KS	025	285127	ON 1979
GILLIAN	SEDGWICK	KS	173	273068	O 1961	GRANGER CREEK NW	CLARK	KS	025	001147	ON 1977
GILMORE	SALINE	KS	169	273626	O 1985	GRANGER CREEK SOUTH	CLARK	KS	025	001148	ON 1978
GILMORE NE	SALINE	KS	169	010428	O 1986	GRANT	HARPER	KS	077	285299	ON 1957
GILROY	GREENWOOD	KS	073	273688	O 1928	GRANT NW	HARPER	KS	077	285372	ON 1973
GINGRASS	HARVEY	KS	079	273781	O 1957	GRA-ROOK	GRAHAM	KS	065	282695	O 1948
GINGRASS NE	HARVEY	KS	079	273812	O 1970	GRA-ROOK	ROOKS	KS	163	282695	O 1948

Field Name	County Name	State Sub	Co Code	Field Code	Field Disc Type	Year	Field Name	County Name	State Sub	Co Code	Field Code	Field Disc Type	Year
GRA-ROOK NE	ROOKS	KS	163	282726	O	1959	H K W	HARPER	KS	077	297461	ON	1966
GRA-ROOK NORTH	ROOKS	KS	163	282757	O	1956	HAAS	COMANCHE	KS	033	297864	ON	1980
GRA-SHER	GRAHAM	KS	065	282788	O	1959	HAAS WEST	COMANCHE	KS	033	006208	N	1983
GRA-SHER NW	SHERIDAN	KS	179	010931	O	1987	HACHMEISTER	OSBORNE	KS	141	009768	O	1981
GRAVES	ANDERSON	KS	003	286291	ON	1929	HACK	COMANCHE	KS	033	298050	ON	1966
GRAY	STAFFORD	KS	185	286353	O	1946	HACK NORTH	COMANCHE	KS	033	017851	N	2003
GRAY NORTH	STAFFORD	KS	185	003850	O	1982	HACKBERRY CREEK	LANE	KS	101	298165	O	1973
GREAT BEND AIRPORT	BARTON	KS	009	287407	ON	1952	HACKBERRY CREEK EAST	LANE	KS	101	013689	O	1990
GREAT BEND EAST	BARTON	KS	009	287438	O	1952	HACKBERRY CREEK NE	LANE	KS	101	011141	O	1987
GREAT BEND SE	BARTON	KS	009	287500	O	1960	HACKBERRY CREEK SE	LANE	KS	101	013783	O	1991
GREAT BEND SHLOW GAS AREA	BARTON	KS	009	001152	N	1977	HACKBERRY CREEK SOUTH	LANE	KS	101	013480	O	1990
GREAT BEND SW	BARTON	KS	009	287531	O	1952	HACKBERRY CREEK SW	LANE	KS	101	011424	O	1987
GREAT BEND TOWNSITE	BARTON	KS	009	287562	ON	1953	HACKNEY	COWLEY	KS	035	298391	O	1956
GREAT BEND WEST	BARTON	KS	009	287593	O	1952	HACKNEY NORTH	COWLEY	KS	035	298422	O	1959
GREAT EASTERN DITCH	FINNEY	KS	055	011137	O	1987	HAGAMAN	RUSSELL	KS	167	298763	O	1959
GREAT MOGUL CANYON	FORD	KS	057	004234	N	1983	HAGAMAN NORTH	RUSSELL	KS	167	010093	O	1965
GRECIAN	GRAHAM	KS	065	002797	O	1979	HAGER	NORTON	KS	137	008900	O	1985
GREELEY	ANDERSON	KS	003	287810	ON	1916	HAGINS	LYON	KS	111	298900	O	1975
GREELEY	FRANKLIN	KS	059	287810	ON	1916	HAH	STAFFORD	KS	185	297120	O	1958
GREEN	RICE	KS	159	287872	O	1953	HAHN	STAFFORD	KS	185	299011	O	1953
GREEN ELM	CRAWFORD	KS	037	287996	N		HAHN EAST	STAFFORD	KS	185	299042	O	1957
GREEN ELM EAST	CRAWFORD	KS	037	006961	N	1984	HAHN SOLO	HODGEMAN	KS	083	017162	O	2002
GREEN GARDEN	ELLSWORTH	KS	053	288151	ON	1954	HAIG	BARTON	KS	009	299104	O	1967
GREEN GARDEN WEST	ELLSWORTH	KS	053	288182	O	1964	HAIR	NESS	KS	135	299228	O	1960
GREEN NORTH	RICE	KS	159	011743	O	1987	HAIR NE	NESS	KS	135	004337	O	1982
GREEN RIDGE	PAWNEE	KS	145	288399	O	1953	HAIR NW	NESS	KS	135	299259	O	1963
GREEN RIDGE	STAFFORD	KS	185	288399	O	1953	HAIR SOUTH	NESS	KS	135	014239	O	1992
GREEN RIDGE NW	PAWNEE	KS	145	288430	ON	1967	HAIR WEST	NESS	KS	135	299290	O	1967
GREEN RIDGE NW	STAFFORD	KS	185	288430	ON	1967	HAISE	RUSSELL	KS	167	299321	O	1963
GREEN VALLEY	STAFFORD	KS	185	288523	O	1953	HALE-INGE	CHAUTAQUA	KS	019	299507	ON	1907
GREENSBURG	KIOWA	KS	097	289360	ON	1956	HALE-INGE	ELK	KS	049	299507	ON	1907
GREENSBURG EAST	KIOWA	KS	097	289391	O	1980	HALEY	SEDGWICK	KS	173	299538	O	1967
GREENSBURG NE	KIOWA	KS	097	289422	ON	1956	HALLER	ELLIS	KS	051	300158	O	1936
GREENSBURG NORTH	EDWARDS	KS	047	289453	OA	1974	HALLET	HODGEMAN	KS	083	300189	O	1956
GREENSBURG NORTH	KIOWA	KS	097	289453	ON	1979	HALLET EAST	HODGEMAN	KS	083	300193	O	1975
GREENSBURG NW	KIOWA	KS	097	006628	O	1982	HALLET NORTH	HODGEMAN	KS	083	006964	O	1984
GREENSBURG TOWNSITE	KIOWA	KS	097	004395	OA	1983	HALLEY	STAFFORD	KS	185	300375	O	1964
GREENWALT	RUSH	KS	165	006629	O	1931	HALLEY EAST	STAFFORD	KS	185	300406	O	1966
GREENWALT EAST	RUSH	KS	165	289763	ON	1965	HALL-GURNEY	BARTON	KS	009	300034	ONA	1931
GREENWICH	SEDGWICK	KS	173	289825	O	1929	HALL-GURNEY	RUSSELL	KS	167	300034	ONA	1931
GREENWICH SOUTH	SEDGWICK	KS	173	289887	O	1945	HALL-GURNEY NE	RUSSELL	KS	167	008511	O	1984
GREENWOOD GAS AREA	MORTON	KS	129	290011	ON	1952	HALLING	CLARK	KS	025	300575	ON	1976
GREGORY	ELLSWORTH	KS	053	290383	O	1963	HALLING NW	CLARK	KS	025	013690	OA	1990
GREVE	MARION	KS	115	290848	ON	1966	HALLING WEST	CLARK	KS	025	003066	ON	1982
GRIDLEY	COFFEY	KS	031	291127	O	1984	HALSTEAD	HARVEY	KS	079	300995	ON	1929
GRIDLEY TOWNSITE	COFFEY	KS	031	014948	O	1994	HALSTEAD WEST	HARVEY	KS	079	301026	O	1960
GRIFFITH	CLAY	KS	027	291344	O	1957	HAM	COMANCHE	KS	033	301150	ON	1969
GRIGSBY	STEVENS	KS	189	291530	N	1962	HAM EAST	COMANCHE	KS	033	015836	O	1999
GRIGSTON	SCOTT	KS	171	291561	O	1954	HAM NE	COMANCHE	KS	033	301278	ON	1975
GRIGSTON NE	SCOTT	KS	171	006630	O	1982	HAM NORTH	COMANCHE	KS	033	017585	N	2003
GRIGSTON SW	SCOTT	KS	171	014450	O	1992	HAM SE	COMANCHE	KS	033	017706	O	2003
GRIMES	PRATT	KS	151	291592	ON	1978	HAMMEKE	BARTON	KS	009	302018	O	1950
GRIMES NE	PRATT	KS	151	009609	OA	1985	HAMMEKE SE	BARTON	KS	009	302049	O	1950
GRIMES NORTH	PRATT	KS	151	006631	O	1984	HAMMEKE WEST	BARTON	KS	009	302080	O	1959
GRINNELL	GOVE	KS	063	291809	O	1959	HAMMER	BARTON	KS	009	302111	O	1940
GRINNELL WEST	GOVE	KS	063	009765	O	1986	HAMMERSCHMIDT	ELLIS	KS	051	302173	O	1964
GRISTON SW	SCOTT	KS	171	014236	O	1992	HAMMOND	STAFFORD	KS	185	302266	O	1951
GRIZZELL	PRATT	KS	151	004726	O	1981	HAMPEL	BARTON	KS	009	302350	O	1953
GROENDYCKE	BARBER	KS	007	292026	ON	1963	HAMPEL NE	BARTON	KS	009	001164	O	1977
GROENDYCKE SOUTH	BARBER	KS	007	010934	O	1987	HAMPEL WEST	BARTON	KS	009	009769	O	1986
GROENDYCKE SW	BARBER	KS	007	012762	O	1989	HAMPTON	RUSH	KS	165	302359	O	1967
GROFF	TREGO	KS	195	292181	O	1952	HAMPTON NE	RUSH	KS	165	302390	O	1967
GRONER	EDWARDS	KS	047	292274	ON	1962	HANCE	ROOKS	KS	163	302700	O	1962
GRONER	HODGEMAN	KS	083	292274	ON	1962	HANKE	STEVENS	KS	189	303134	ON	1956
GRONER	PAWNEE	KS	145	292274	O	1962	HANKE SE	STEVENS	KS	189	007084	ON	1984
GRONER SE	EDWARDS	KS	047	009766	O	1981	HANNA	GRAHAM	KS	065	303254	O	1979
GROOM	SUMNER	KS	191	292313	O	1971	HANNA NORTH	GRAHAM	KS	065	008382	O	1985
GROSS NE	ELLIS	KS	051	292379	O	1975	HANNAH	BUTLER	KS	015	303382	O	1925
GROSS NORTH	ELLIS	KS	051	292398	O	1969	HANNAH	COWLEY	KS	035	303382	O	1925
GROUSE CREEK	COWLEY	KS	035	292739	ON	1936	HANNAH NORTH	BUTLER	KS	015	303413	O	1945
GROUSE CREEK NE	COWLEY	KS	035	011744	O	1985	HANSEN	PHILLIPS	KS	147	303506	O	1943
GROUSE CREEK NW	COWLEY	KS	035	013761	O	1990	HANSEN ESTATE	NORTON	KS	137	303537	O	1970
GROUSE VALLEY	BUTLER	KS	015	292748	O	1972	HANSEN ESTATE NE	NORTON	KS	137	015449	O	1996
GROUSE VALLEY	ELK	KS	049	292748	O	1972	HANSEN ESTATE NORTH	NORTON	KS	137	006291	O	1984
GROVE	RENO	KS	155	292801	O	1954	HANSEN ESTATE NW	NORTON	KS	137	004728	O	1983
GROVELAND	MCPHERSON	KS	113	292832	O	1953	HANSEN ESTATE WEST	NORTON	KS	137	017615	O	2003
GROVELAND NE	MCPHERSON	KS	113	292863	O	1958	HANSEN WEST	PHILLIPS	KS	147	303568	O	1952
GROVELAND SOUTH	MCPHERSON	KS	113	292894	O	1953	HANSTON-OPPY	HODGEMAN	KS	083	303847	O	1961
GROVER	ROOKS	KS	163	292925	O	1950	HANSTON-OPPY EAST	HODGEMAN	KS	083	303878	O	1964
GROVER EAST	ROOKS	KS	163	292930	O	1976	HANSTON-OPPY SE	HODGEMAN	KS	083	303909	O	1965
GROVER NORTH	ROOKS	KS	163	004236	O	1983	HANSTON-OPPY WEST	HODGEMAN	KS	083	009770	O	1981
GROVER SE	ROOKS	KS	163	004335	O	1983	HAPPY	RAWLINS	KS	153	304095	O	1973
GROVER SOUTH	ROOKS	KS	163	016723	O	1993	HAPPY HOLLOW	NESS	KS	135	304312	O	1962
GROVER WEST	ROOKS	KS	163	292978	O	1974	HAPPY HOLLOW NE	NESS	KS	135	304315	O	2004
GROVES	RICE	KS	159	292987	O	1966	HAPPY HOLLOW NORTH	NESS	KS	135	017458	O	2003
GRUBB	ELLSWORTH	KS	053	293049	O	1971	HAPPY VALLEY	STAFFORD	KS	185	304560	O	1952
GRUBEN	SCOTT	KS	171	293094	O	1977	HAPPY VALLEY NE	STAFFORD	KS	185	304591	O	1955
GRUBEN EAST	SCOTT	KS	171	006632	O	1984	HARDESTY	DECATUR	KS	039	305087	O	1952
GRUNDER	STAFFORD	KS	185	293142	ON	1943	HARDING	BARBER	KS	007	305454	ON	1976
GSL	TREGO	KS	195	003065	O	1981	HARDING	PRATT	KS	151	305454	ON	1965
GUDEMAN	BARBER	KS	007	293654	O	1954	HARDING EAST	KINGMAN	KS	095	001166	ON	1980
GUELPH	SUMNER	KS	191	293747	O	1951	HARDMAN	NESS	KS	135	305567	O	1973
GUTTERMAN	MIAMI	KS	121	017047	N	2001	HARDTNER	BARBER	KS	007	305676	ONA	1954
GUINN	CLARK	KS	025	294181	O	1982	HARDTNER WEST	BARBER	KS	007	001167	ON	1979
GUISE	THOMAS	KS	193	294217	O	1979	HARDY	KIOWA	KS	097	305800	ON	1956
GUISE SE	THOMAS	KS	193	009767	O	1981	HARGRAVE	RUSH	KS	165	001169	O	1977
GULDNER	RICE	KS	159	294274	O	1955	HARKNESS	NESS	KS	135	306234	O	1964
GUMBIR	HODGEMAN	KS	083	008899	O	1985	HARKNESS NW	NESS	KS	135	004168	O	1979
GURK	GRAHAM	KS	065	294801	O	1958	HARKNESS WEST	NESS	KS	135	001171	O	1979
GURK	SHERIDAN	KS	179	294801	O	1958	HARLAN	BUTLER	KS	015	306265	O	1963
GURK EAST	GRAHAM	KS	065	002099	O	1980	HARMAC	HARVEY	KS	079	306358	O	1955
GURK NE	GRAHAM	KS	065	294827	O	1976	HARMAC	MCPHERSON	KS	113	306358	O	1955
GURK NORTH	GRAHAM	KS	065	294832	O	1962	HARMAC EAST	HARVEY	KS	079	001172	N	1956
GURK SE	GRAHAM	KS	065	006206	O	1983	HARMAC EAST	MCPHERSON	KS	113	001172	ON	1956
GUTHRIE	COWLEY	KS	035	295173	O	1936	HARMAC NE	MCPHERSON	KS	113	306366	ON	1976
GUYOT	BUTLER	KS	015	295700	O	1948	HARMAC SE	HARVEY	KS	079	306389	ON	1964

KANSAS

Field Name	County Name	State Sub	Co Code	Field Code	Field Disc Type	Year	Field Name	County Name	State Sub	Co Code	Field Code	Field Disc Type	Year
HARMONY SE	GRAHAM	KS	065	002102	O	1979	HENRY	OSBORNE	KS	141	316798	O	1983
HARMONY SOUTH	GRAHAM	KS	065	306637	O	1958	HEPLER	BOURBON	KS	011	317449	O	1917
HARMONY TOWNSHIP	STEVENS	KS	189	017038	O	2001	HEPLER	CRAWFORD	KS	037	317449	O	1917
HARMONY WEST	GRAHAM	KS	065	002103	O	1979	HERBEL	THOMAS	KS	193	001185	O	1977
HARPER	HARPER	KS	077	306916	ON	1958	HERBEL SOUTH	THOMAS	KS	193	013787	O	1991
HARPER RANCH	CLARK	KS	025	306978	ON	1953	HERBER	RUSSELL	KS	167	317604	O	1967
HARPER RANCH	COMANCHE	KS	033	306978	ON	1953	HERBER SOUTH	RUSSELL	KS	167	317666	O	1969
HARPER RANCH EAST	COMANCHE	KS	033	018416	N	2005	HERBERT	ELLIS	KS	051	317697	O	1958
HARRINGTON	SUMNER	KS	191	307454	O	1960	HERBERT	TREGO	KS	195	317697	O	1958
HARRIS	GREENWOOD	KS	073	307474	O	1961	HERBERT NORTH	ELLIS	KS	051	317728	O	1960
HARRISON	BARTON	KS	009	307691	ON	1943	HERD	COMANCHE	KS	033	016092	ON	2000
HARRISON EAST	BARTON	KS	009	307722	O	1979	HERDON	RAWLINS	KS	153	001188	O	1979
HARROLD	GRAHAM	KS	065	307877	O	1957	HERL	ELLIS	KS	051	318038	O	1951
HARROLD NORTH	GRAHAM	KS	065	307908	O	1969	HERL NE	ELLIS	KS	051	006639	O	1984
HARROLD NW	GRAHAM	KS	065	307939	O	1969	HERMAN	BARTON	KS	009	318100	O	1966
HARROLD WEST	GRAHAM	KS	065	307970	O	1968	HERMAN NE	BARTON	KS	009	009098	O	1985
HART	STAFFORD	KS	185	308187	O	1949	HERMESCH	NEMAHA	KS	131	004096	O	1983
HARTER	STAFFORD	KS	185	308590	ON	1950	HERR	RUSH	KS	165	318224	O	1957
HARTER NORTH	STAFFORD	KS	185	308621	ON	1956	HERR NORTH	RUSH	KS	165	318348	O	1958
HARTING	NORTON	KS	137	308714	O	1969	HERRMAN	FORD	KS	057	017241	N	2002
HARTLAND	KEARNY	KS	093	004729	O	1986	HERTACH	RICE	KS	159	318875	O	1967
HARTLAND NORTH	KEARNY	KS	093	005718	O	2005	HERTEL	ELLIS	KS	051	318906	O	1952
HARTLAND NW	KEARNY	KS	093	011432	O	1987	HERTEL SW	ELLIS	KS	051	318937	O	1952
HARTNER	MORTON	KS	129	010936	O	1979	HERTHA	NEOSHO	KS	133	318968	ON	1905
HARVEY	COWLEY	KS	035	308993	ON	1940	HERTLEIN	PRATT	KS	151	009777	O	1953
HARVEY NE	COWLEY	KS	035	008903	O	1985	HERZOG	ELLIS	KS	051	319030	O	1940
HARVEY SOUTH	COWLEY	KS	035	001174	ON	1980	HERZOG SOUTH	ELLIS	KS	051	319092	O	1959
HASELHORST	ELLIS	KS	051	309250	O	1970	HESTER	BARTON	KS	009	319154	O	1969
HASKELL	HASKELL	KS	081	309272	O	1992	HETRICK	GRAY	KS	069	013485	O	1990
HASKELL NW	HASKELL	KS	081	014102	O	1992	HEUSZEL	SUMNER	KS	191	319371	O	1967
HASKINS	PRATT	KS	151	309365	ON	1956	HEWINS	CHAUTAUQUA	KS	019	319402	ON	1944
HASKINS NORTH	PRATT	KS	151	001175	O	1978	HEWINS NW	CHAUTAUQUA	KS	019	319433	ON	1956
HASTINGS	HODGEMAN	KS	083	309458	O	1971	HEWINS WEST	CHAUTAUQUA	KS	019	012371	ON	1988
HATCH	COFFEY	KS	031	309706	ON	1930	HEWITT	NORTON	KS	137	319464	O	1941
HATCH	GREENWOOD	KS	073	309706	ON	1930	HEYEN	STAFFORD	KS	185	319619	O	1944
HATCH EAST	COFFEY	KS	031	309710	ON	1972	HEYL	ELLIS	KS	051	319681	O	1956
HATCH NE	COFFEY	KS	031	309712	O	1975	HEYL SE	ELLIS	KS	051	319712	O	1960
HATCH NORTH	COFFEY	KS	031	309715	ON	1976	HIBBORD	HARPER	KS	077	320325	ON	1957
HATCH SOUTH	COFFEY	KS	031	309724	O	1974	HIBBORD NE	HARPER	KS	077	320333	ON	1958
HATCHER	GRAHAM	KS	065	309830	O	1956	HICK	GRANT	KS	067	320387	OA	1959
HATCHER NORTH	GRAHAM	KS	065	005720	O	1981	HICK	STEVENS	KS	189	320387	OA	1959
HAUSER	GRAHAM	KS	065	008154	O	1984	HICK SE	GRANT	KS	067	009778	O	1979
HAVEN	RENO	KS	155	310171	O	1952	HICK SW	STEVENS	KS	189	013692	O	1991
HAVERHILL	BUTLER	KS	015	310202	O	1927	HICKMAN	STAFFORD	KS	185	320418	O	1951
HAVERHILL NORTH	BUTLER	KS	015	310233	O	1967	HICKMAN SE	STAFFORD	KS	185	017707	OA	2003
HAVILAND	KIOWA	KS	097	310295	ON	1955	HICKMAN SOUTH	STAFFORD	KS	185	320449	O	1952
HAVILAND NE	KIOWA	KS	097	008155	O	1984	HICKMAN WEST	STAFFORD	KS	185	320480	O	1959
HAVILAND NW	KIOWA	KS	097	008904	O	1985	HICKORY CREEK	BUTLER	KS	015	320542	O	1946
HAWKINS	BARTON	KS	009	310450	O	1952	HICKS SE	GRANT	KS	067	320980	O	1979
HAWKS	SEWARD	KS	175	310574	ON	1952	HIGBY	COWLEY	KS	035	321441	O	1958
HAWLEY	EDWARDS	KS	047	310605	O	1959	HIGBY NW	COWLEY	KS	035	001193	O	1980
HAYDEN	ROOKS	KS	163	310884	O	1949	HIGBY SOUTH	COWLEY	KS	035	003067	O	1983
HAYDEN NW	ROOKS	KS	163	310940	O	1976	HIGER	GRAHAM	KS	065	321472	O	1957
HAYDEN SOUTH	ROOKS	KS	163	310946	O	1970	HIGER NE	GRAHAM	KS	065	321503	O	1953
HAYES	MCPHERSON	KS	113	311132	O	1975	HIGGINS	NESS	KS	135	321534	O	1971
HAYNES	STAFFORD	KS	185	311287	ON	1959	HIGH CHAPARRAL	MONTGOMERY	KS	125	321671	ON	1972
HAYNES EAST	STAFFORD	KS	185	311318	ON	1960	HIGH HILL	GRAHAM	KS	065	321689	O	1967
HAYNES SOUTH	STAFFORD	KS	185	311345	OA	1975	HIGH HILL WEST	GRAHAM	KS	065	012545	O	1988
HAYNES SW	STAFFORD	KS	185	311349	N	1959	HIGH SPOT	ELLIS	KS	051	321937	O	1941
HAYNESVILLE	PRATT	KS	151	311380	O	1968	HIGH SPOT SOUTH	ELLIS	KS	051	321968	O	1971
HAYNESVILLE EAST	PRATT	KS	151	311411	ON	1985	HIGHLAND	GRAHAM	KS	065	321999	O	1951
HAYNESVILLE NORTH	PRATT	KS	151	311442	O	1981	HIGHLAND NORTH	GRAHAM	KS	065	002115	O	1977
HAYNESVILLE NW	PRATT	KS	151	005721	O	1982	HIGHLAND SW	GRAHAM	KS	065	322061	O	1958
HAYNESVILLE SE	PRATT	KS	151	311473	O	1983	HIGHWAY	BARBER	KS	007	322247	O	1956
HAYNESVILLE SW	PRATT	KS	151	001179	O	1978	HIGHWAY 23	LANE	KS	101	009781	O	1982
HAYS	ELLIS	KS	051	311504	O	1964	HIGHWAY 83	SCOTT	KS	171	009031	O	1985
HAYS TOWNSITE	ELLIS	KS	051	007596	O	1982	HIGHWAY NE	BARBER	KS	007	008163	O	1984
HAYTER	HARPER	KS	077	311721	ON	1973	HIGHWAY NORTH	BARBER	KS	007	005250	O	1957
HAYTER EAST	HARPER	KS	077	013785	N	1991	HIGHWAY NW	BARBER	KS	007	005251	N	1957
HAZEL	STAFFORD	KS	185	311969	O	1942	HILGER	RENO	KS	155	322557	ON	1934
HAZEL WEST	STAFFORD	KS	185	312186	O	1950	HILGER SE	RENO	KS	155	322619	O	1963
HAZELTON	BARBER	KS	007	312248	O	1983	HILGER SOUTH	RENO	KS	155	322635	O	1974
HAZLETT	BUTLER	KS	015	312372	O	1949	HILGER SW	RENO	KS	155	322650	O	1955
HEALY	LANE	KS	101	005723	O	1983	HILL	STAFFORD	KS	185	322712	ON	1952
HEALY NORTH	LANE	KS	101	005722	O	1983	HILL CITY	GRAHAM	KS	065	322743	O	1958
HEALY SW	LANE	KS	101	009775	O	1986	HILL CITY EAST	GRAHAM	KS	065	002119	O	1977
HEALY TOWNSITE	LANE	KS	101	008905	O	1985	HILLE	TREGO	KS	195	006641	O	1984
HEALY WEST	LANE	KS	101	006292	O	1984	HILLSBORO	MARION	KS	115	323394	ON	1926
HEARN	PAWNEE	KS	145	313047	ON	1953	HILLSBORO WEST	MARION	KS	115	323487	ON	1964
HEARN	STAFFORD	KS	185	313047	ON	1953	HILLSIDE	ROOKS	KS	163	323611	O	1952
HEARN NORTH	PAWNEE	KS	145	313078	ON	1955	HILLTOP	GREENWOOD	KS	073	323642	O	1973
HECK	ELK	KS	049	313605	N	1921	HILLVIEW	COWLEY	KS	035	323704	O	1971
HEDRICK	KINGMAN	KS	095	313667	ON	1969	HILLVIEW NORTH	COWLEY	KS	035	011753	O	1985
HEDRICK WEST	KINGMAN	KS	095	004169	ON	1982	HILLVIEW SW	COWLEY	KS	035	011754	O	1987
HEFFEL	RUSSELL	KS	167	313729	O	1970	HILLVIEW SW	SUMNER	KS	191	011754	O	1987
HEFFEL WEST	RUSSELL	KS	167	001180	O	1978	HINCHMAN	GREENWOOD	KS	073	323797	O	1927
HEGARTY	RUSSELL	KS	167	009776	O	1982	HINDERLITER	ELK	KS	049	323890	N	2004
HEIDRICH	SEDGWICK	KS	173	006215	O	1982	HINEMAN	LANE	KS	101	323940	O	1975
HEIKEN	ELLSWORTH	KS	053	314008	ON	1930	HINEMAN EAST	LANE	KS	101	006642	O	1984
HEIKEN NORTH	ELLSWORTH	KS	053	314039	O	1942	HINEMAN NE	LANE	KS	101	323945	O	1975
HEIKEN WEST	ELLSWORTH	KS	053	314070	O	1968	HINEMAN NW	LANE	KS	101	323948	O	1977
HEIM	RUSSELL	KS	167	314163	O	1953	HINEY	LANE	KS	101	010101	O	1985
HEIM NE	RUSSELL	KS	167	314194	ON	1957	HINKLE	SEDGWICK	KS	173	324045	O	1946
HEIN	GREENWOOD	KS	073	314225	ON	1986	HINNERGARDT	NESS	KS	135	324121	O	1972
HEINEN	NEMAH	KS	131	007597	O	1984	HINNERGARDT EAST	NESS	KS	135	006644	O	1982
HEINITZ	KEARNY	KS	093	012185	O	1988	HINTON CREEK	BOURBON	KS	011	005254	ONA	1983
HEINZ	RICE	KS	159	314380	O	1938	HINZSITE	BARBER	KS	007	008516	O	1984
HEINZ EAST	RICE	KS	159	006638	O	1982	HINZSITE SOUTH	BARBER	KS	007	009782	ON	1986
HEIZER	BARTON	KS	009	314473	ON	1935	HIRSCH	BARTON	KS	009	324479	O	1979
HEIZER NE	BARTON	KS	009	314504	O	1952	HIRT	PRATT	KS	151	007600	ON	1984
HEIZER NORTH	BARTON	KS	009	311514	O	1955	HIRT SOUTH	BARBER	KS	007	012373	ON	1988
HEIZER NW	BARTON	KS	009	314535	O	1955	HIRT SOUTH	PRATT	KS	151	012373	ON	1988
HEIZER SE	BARTON	KS	009	314545	N	1973	HISS	BARTON	KS	009	324541	O	1936
HEIZER SW	BARTON	KS	009	314566	ON	1952	HISS	STAFFORD	KS	185	324541	O	1936
HEIZER WEST	BARTON	KS	009	314597	ON	1955	HISS EAST	BARTON	KS	009	324572	O	1952
HELEN	PAWNEE	KS	145	314659	O	1967	HISS SE	BARTON	KS	009	324634	O	1948
HELENE	STAFFORD	KS	185	315031	O	1952	HISS SOUTH	BARTON	KS	009	324665	O	195

Field Name	County Name	State Sub	Co Code	Field Code	Field Disc Type	Year	Field Name	County Name	State Sub	Co Code	Field Code	Field Disc Type	Year
HITZ	STAFFORD	KS	185	325120	ON	1941	HUDSON TOWNSITE	STAFFORD	KS	185	013488	O	1990
HIXSON	TREGO	KS	195	001198	O	1953	HUELSMANN	THOMAS	KS	193	336960	O	1976
HIXSON EAST	TREGO	KS	195	325223	O	1954	HUFF	DECATUR	KS	039	337098	O	1963
HIXSON NE	TREGO	KS	195	001200	O	1977	HUFFINE	GREENWOOD	KS	073	337160	ON	1962
HIXSON NW	TREGO	KS	195	001199	O	1980	HUFFINE	WILSON	KS	205	337160	ON	1961
H-L	NESS	KS	135	297480	O	1976	HUFFSTUTTER	PHILLIPS	KS	147	337377	O	1943
HLADEK	TREGO	KS	195	001201	O	1978	HUFFSTUTTER WEST	PHILLIPS	KS	147	001430	O	1977
HLAVATY	BARTON	KS	009	325394	O	1959	HUGHBANKS	HARPER	KS	077	337501	ON	1970
HOBART	ROOKS	KS	163	325596	O	1944	HUGHES	GREENWOOD	KS	073	337532	O	1982
HOBROCK	OSBORNE	KS	141	001203	O	1980	HUGHES SW	GREENWOOD	KS	073	005530	O	1983
HOCH	ELLSWORTH	KS	053	009785	O	1956	HUGOTON GAS AREA	FINNEY	KS	055	337780	ON	1922
HOCH WEST	RUSSELL	KS	167	001204	O	1979	HUGOTON GAS AREA	GRANT	KS	067	337780	N	1922
HOCKETT	MEADE	KS	119	325968	ON	1957	HUGOTON GAS AREA	GRAY	KS	069	337780	ON	1922
HOCKETT EAST	MEADE	KS	119	006645	O	1984	HUGOTON GAS AREA	HAMILTON	KS	075	337780	N	1922
HOCKETT SE	MEADE	KS	119	011153	ON	1985	HUGOTON GAS AREA	HASKELL	KS	081	337780	ON	1922
HODNESS	HODGEMAN	KS	083	009786	O	1986	HUGOTON GAS AREA	KEARNY	KS	093	337780	N	1922
HOETING	GRAHAM	KS	065	326231	O	1957	HUGOTON GAS AREA	MORTON	KS	129	337780	ON	1922
HOFF	ELLIS	KS	051	326240	O	1974	HUGOTON GAS AREA	SCOTT	KS	171	337780	ON	1922
HOFFMAN	HODGEMAN	KS	083	326340	O	1972	HUGOTON GAS AREA	SEWARD	KS	175	337780	ON	1922
HOFFMAN EAST	HODGEMAN	KS	083	326402	O	1980	HUGOTON GAS AREA	STANTON	KS	187	337780	ON	1922
HOFFSMITH	GOVE	KS	063	009032	O	1981	HUGOTON GAS AREA	STEVENS	KS	189	337780	ON	1922
HOG CREEK	LEAVENWORTH	KS	103	326557	O	1990	HUGOTON GAS AREA	WICHITA	KS	203	337780	ON	1922
HOG CREEK SW	LEAVENWORTH	KS	103	013693	O	1990	HUGOTON NE GAS AREA	SCOTT	KS	171	337811	ONA	1966
HOGLUND	MCPHERSON	KS	113	326789	O	1973	HUGOTON NORTH	SCOTT	KS	171	337842	ONA	1962
HOGLUND	SALINE	KS	169	326789	O	1973	HULL	SUMNER	KS	191	009791	ON	1986
HOHL	RICE	KS	159	326867	O	1965	HULL	GRAHAM	KS	065	337966	O	1972
HOHN	SEDGWICK	KS	173	326898	O	1945	HUMBOLDT-CHANUTE	ALLEN	KS	001	338648	ON	1900
HOISINGTON EAST	BARTON	KS	009	326960	O	1954	HUMBOLDT-CHANUTE	NEOSHO	KS	133	338648	ON	1900
HOISINGTON NW	BARTON	KS	009	004732	O	1983	HUMBOLDT-CHANUTE	WILSON	KS	205	338648	ON	1900
HOISINGTON SW	BARTON	KS	009	327022	O	1954	HUMBOLDT-CHANUTE	WOODSON	KS	207	338648	ON	1900
HOLD THE MAYO	CHASE	KS	017	012547	N	1988	HUMMEL	HODGEMAN	KS	083	338803	O	1970
HOLLAND	TREGO	KS	195	327673	O	1973	HUMMEL SE	HODGEMAN	KS	083	338834	O	1971
HOLLAND CREEK	DICKINSON	KS	041	327704	O	1964	HUMMEL SOUTH	HODGEMAN	KS	083	007382	O	1983
HOLLAND NW	TREGO	KS	195	001205	O	1978	HUMPHREYS	RICE	KS	159	338989	ON	1956
HOLLEY	GRAHAM	KS	065	327983	O	1954	HUNNEWELL	SUMNER	KS	191	339268	ON	1927
HOLLEY NE	GRAHAM	KS	065	328122	O	1987	HUNT	RUSH	KS	165	339392	O	1968
HOLLEY NORTH	GRAHAM	KS	065	328014	O	1955	HUNT NORTH	RUSH	KS	165	018417	O	2005
HOLLEY NW (NEW)	GRAHAM	KS	065	328045	O	1957	HUNTER	SALINE	KS	169	339578	O	1943
HOLLEY SE	GRAHAM	KS	065	328107	O	1957	HUNTER NORTH	SALINE	KS	169	339640	O	1948
HOLLEY WEST	GRAHAM	KS	065	328138	O	1955	HUNTER NW	SALINE	KS	169	339671	O	1978
HOLLEY WEST (NEW)	GRAHAM	KS	065	328143	O	1968	HUNTINGTON	GRAHAM	KS	065	340105	O	1955
HOLLIDAY	HAMILTON	KS	075	328169	O	1997	HUNTINGTON NW	SHERIDAN	KS	179	010944	O	1987
HOLLIS	GREENWOOD	KS	073	328293	O	1927	HUNTSVILLE	RENO	KS	155	340353	ON	1962
HOLLOW-NIKKEL	HARVEY	KS	079	328417	ON	1931	HUNTSVILLE EAST	RENO	KS	155	340384	ON	1967
HOLLOW-NIKKEL	MCPHERSON	KS	113	328417	ON	1931	HUNTSVILLE TOWNSITE	RENO	KS	155	340415	ON	1962
HOLLY WEST	GRAHAM	KS	065	328789	O	1960	HURLBUT	GRAHAM	KS	065	340508	O	1983
HOLMAN	SUMNER	KS	191	329037	O	1960	HURN	KINGMAN	KS	095	340539	ON	1960
HOLMAN WEST	SUMNER	KS	191	329099	O	1963	HURRAY	PAWNEE	KS	145	340579	ON	1973
HOLROYD	CHAUTAUQUA	KS	019	329625	ON	1976	HURRAY NE	PAWNEE	KS	145	009792	O	1982
HOLT	SEWARD	KS	175	329347	ON	1954	HURRAY NORTH	PAWNEE	KS	145	001143	O	1980
HOLT NW	SEWARD	KS	175	329378	ONA	1989	HURRAY NW	PAWNEE	KS	145	004736	ON	1983
HOLT SOUTH	SEWARD	KS	175	001208	ON	1977	HURRAY SE	PAWNEE	KS	145	008987	O	1985
HOLT WEST	SEWARD	KS	175	008907	ON	1985	HURRAY SW	PAWNEE	KS	145	008519	O	1981
HOLTZ	ELLIS	KS	051	000286	O	1959	HUSER	ELLIS	KS	051	005536	O	1957
HOLTZBERG	HODGEMAN	KS	083	010940	O	1967	HUSLIG	BARTON	KS	009	340694	O	1970
HOLTZBERG EAST	HODGEMAN	KS	083	010941	O	1987	HUTTON	GRAHAM	KS	065	341252	O	1958
HOLTZBERG SE	HODGEMAN	KS	083	010942	O	1974	HYACINTH	ELLIS	KS	051	341524	O	1967
HOLY CROSS	ELLIS	KS	051	329533	O	1953	HYACINTH NE	ELLIS	KS	051	008910	O	1985
HOLZ	ELLIS	KS	051	329564	O	1959	HYLTON	CHAUTAUQUA	KS	019	341710	ON	1928
HOMBURG	TREGO	KS	195	329781	O	1955	HYLTON NORTH	ELK	KS	049	013789	O	1991
HOMBURG SOUTH	TREGO	KS	195	001211	O	1977	HYTER	STAFFORD	KS	185	341930	O	1978
HOMESTEAD	BARTON	KS	009	330060	O	1948	I-70	ELLIS	KS	051	342587	O	1967
HOMESTEAD NE	BARTON	KS	009	330091	O	1963	IDEKER	PAWNEE	KS	145	343641	O	1966
HOMESTEAD NORTH	BARTON	KS	009	330122	ON	1971	IDENBRO	LABETTE	KS	099	344859	N	1944
HOMESTEAD SE	BARTON	KS	009	330153	O	1966	IFF	FINNEY	KS	055	004407	O	1982
HOMESTEAD WEST	BARTON	KS	009	330184	O	1955	IFF EAST	FINNEY	KS	055	017908	O	2004
HOMEWELL	LINN	KS	107	004400	N	1983	IFF NORTH	FINNEY	KS	055	004406	O	1983
HOMOLKA	BARTON	KS	009	330401	O	1968	IFF SE	FINNEY	KS	055	017157	ON	1987
HONEY CREEK	GREENWOOD	KS	073	330711	O	1950	IL BAR	NESS	KS	135	001443	O	1977
HOOD	BARTON	KS	009	330835	O	1959	ILS	BARBER	KS	007	342835	ON	1954
HOOF	GRAHAM	KS	065	330928	O	1954	ILS WEST	BARBER	KS	007	004408	OA	1981
HOOF EAST	GRAHAM	KS	065	330959	O	1959	INDIAN CREEK	ANDERSON	KS	003	345200	O	1976
HOOF NW	GRAHAM	KS	065	330990	O	1957	INDIAN TREATY	COMANCHE	KS	033	010767	N	1986
HOOF WEST	GRAHAM	KS	065	331021	O	1955	INDIANA	GRAHAM	KS	065	345649	O	1976
HOOPER	BUTLER	KS	015	008908	O	1985	INGALLS	GRAY	KS	069	345975	O	1976
HOOSIER	GRAHAM	KS	065	331300	O	1992	INGALLS SOUTH	GRAY	KS	069	346161	O	1978
HOOVER	CHAUTAUQUA	KS	019	331362	O	1925	INGALLS SW	GRAY	KS	069	346192	O	1985
HOOPER WEST	CHAUTAUQUA	KS	019	331517	O	1984	INGALLS WEST	GRAY	KS	069	346223	O	1993
HOPKINS SWITCH	BUTLER	KS	015	331951	O	1967	INSLEY	GRAHAM	KS	065	017909	O	2004
HORACE	MEADE	KS	119	332075	ON	1956	INTERCHANGE	SUMNER	KS	191	347277	O	1959
HORACE NE	MEADE	KS	119	332106	N	1957	INTERCHANGE SE	SUMNER	KS	191	010768	O	1985
HORACE SOUTH	MEADE	KS	119	332137	ON	1959	INTERCHANGE SOUTH	SUMNER	KS	191	014157	O	1992
HORACE SW	MEADE	KS	119	007601	O	1984	INTERSTATE	MORTON	KS	129	347339	ON	1953
HORCHEM	GOVE	KS	063	332168	O	1964	INTERSTATE EAST	MORTON	KS	129	013381	N	1990
HORCHEM NW	GOVE	KS	063	332191	O	1976	INTERSTATE NORTH	MORTON	KS	129	012549	N	1988
HORCHEM WEST	GOVE	KS	063	332199	O	1964	IOLA	ALLEN	KS	001	347398	ON	1873
HOREJSI	BARTON	KS	009	332421	O	1973	IOLA NE	ALLEN	KS	001	347463	O	1938
HORESKEY	NORTON	KS	137	332447	O	1959	IOWA	DONIPHAN	KS	043	347711	N	2002
HORINEK	RAWLINS	KS	153	332467	O	1973	IRICK	LEAVENWORTH	KS	103	005497	ON	1982
HORINEK WEST	RAWLINS	KS	153	004402	O	1982	IRIS	SEWARD	KS	175	348192	ON	1962
HORSCH	SUMNER	KS	191	333005	O	1958	IRISH FLATS	MEADE	KS	119	013695	ONA	1990
HORSE CREEK	COWLEY	KS	035	333067	O	1977	IRISH FLATS WEST	MEADE	KS	119	016628	OA	2000
HORSE SALINE	ELLIS	KS	051	016599	O	2000	IRISH VALLEY	BOURBON	KS	011	348285	N	1944
HORSE TANK	LANE												

KANSAS

Field Name	County Name	State Sub	Co Code	Field Code	Field Disc Type	Year	Field Name	County Name	State Sub	Co Code	Field Code	Field Disc Type	Year
JACK	PRATT	KS	151	352293	ON	1974	JUMBO	GRAY	KS	069	366177	O	1953
JACKA	GOVE	KS	063	352696	O	1964	K-3	KINGMAN	KS	095	367485	ON	1973
JACKA EAST	GOVE	KS	063	006650	O	1984	KACHELMAN	STAFFORD	KS	185	368108	O	1950
JACKA WEST	GOVE	KS	063	004172	O	1983	KAHN	GRANT	KS	067	013702	OA	1990
JACKMAN	SALINE	KS	169	352820	O	1960	KAISER	ELLIS	KS	051	368325	O	1959
JACKSON	GREENWOOD	KS	073	353006	O	1927	KALVESTA	FINNEY	KS	055	002132	O	1980
JACKSON BRANCH	GRAHAM	KS	065	353068	O	1965	KANAK	ELLSWORTH	KS	053	002133	O	1979
JACOB	ELLIS	KS	051	353471	O	1951	KANASKA	NEMAHA	KS	131	008914	O	1985
JACOB	ROOKS	KS	163	353471	O	1951	KANOK	COWLEY	KS	035	368914	O	1956
JACOB SE	ELLIS	KS	051	353533	O	1967	KANOK NORTH	COWLEY	KS	035	368945	O	1957
JAMES	BARTON	KS	009	354029	O	1954	KAN-OPENER	PRATT	KS	151	003868	ON	1983
JANICE	LOGAN	KS	109	354866	O	1982	KANSADA	NESS	KS	135	368976	O	1944
JANICE NE	LOGAN	KS	109	010947	O	1984	KANSADA WEST	NESS	KS	135	009800	O	1950
JANICE NW	LOGAN	KS	109	017306	O	1984	KANSAS CENTER	RICE	KS	159	369010	O	1973
JANICE SE	LOGAN	KS	109	010103	O	1986	KARIS	TREGO	KS	195	017945	O	2005
JANICE SOUTH	LOGAN	KS	109	012994	O	1989	KARIS NORTH	TREGO	KS	195	017946	O	2005
JARBALO	LEAVENWORTH	KS	103	355021	N	1943	KARST	BARTON	KS	009	001391	O	1980
JARBALO EAST	LEAVENWORTH	KS	103	009795	O	1986	KARST SOUTH	BARTON	KS	009	010950	O	1987
JARBALO SOUTH	LEAVENWORTH	KS	103	009796	O	1986	KASTENS	HARPER	KS	077	002134	O	1979
JARBOE	PRATT	KS	151	355052	O	1952	KATH	BARTON	KS	009	369844	O	1961
JARNAGIN	HODGEMAN	KS	083	355114	O	1962	KATHKA	DECATUR	KS	039	369906	O	1961
JARVIS	COWLEY	KS	035	355176	N		KATY LAKE	ALLEN	KS	001	370154	O	1986
JASPER	GOVE	KS	063	355393	O	1951	KAUFMAN (NEW)	RUSSELL	KS	167	370340	O	1966
JASPER EAST	GOVE	KS	063	008524	O	1984	KCKT	BARTON	KS	009	370844	O	1971
JASPER SE	GOVE	KS	063	008525	O	1984	KEARNS	GOVE	KS	063	013387	O	1990
JASPER SOUTH	GOVE	KS	063	355486	O	1985	KECHI	SEDGWICK	KS	173	371069	O	1955
JASPER SW	GOVE	KS	063	008172	O	1984	KEDDIE	RENO	KS	155	371100	O	1952
JAY	PAWNEE	KS	145	355672	ON	1954	KEE	ROOKS	KS	163	003869	O	1982
JAY SOUTH	PAWNEE	KS	145	355827	O	1956	KEELEY	STAFFORD	KS	185	371286	ON	1959
JAYHAWK	DOUGLAS	KS	045	356025	ON	1984	KEELEY SOUTH	STAFFORD	KS	185	017163	O	2002
JAYHAWK SW	DOUGLAS	KS	045	006812	O	1984	KEENAN	STAFFORD	KS	185	371379	O	1957
JEFFERSON-SYCAMORE	MONTGOMERY	KS	125	356998	ON	1903	KEIGER CREEK	CLARK	KS	025	004174	N	1983
JELINEK	ROOKS	KS	163	357184	O	1947	KEIGHLEY	BUTLER	KS	015	372030	O	1926
JELINEK SW	ROOKS	KS	163	008912	O	1985	KEIGHLEY EAST	BUTLER	KS	015	372061	O	1969
JEM	BARBER	KS	007	357215	ON	1957	KEIGHLEY NW	BUTLER	KS	015	000289	O	1999
JEM	PRATT	KS	151	357215	ON	1957	KEIGHLEY WEST	BUTLER	KS	015	372105	O	1975
JEM NE	PRATT	KS	151	357246	ON	1967	KEILMAN	NESS	KS	135	372123	O	1970
JEM NORTH	PRATT	KS	151	001479	ON	1977	KEILMAN NORTH	NESS	KS	135	001395	O	1977
JEM SOUTH	BARBER	KS	007	003866	O	1983	KEILMAN SE	NESS	KS	135	001396	O	1978
JENDAY	MCPHERSON	KS	113	357308	ON	1944	KEILMAN SOUTH	NESS	KS	135	012384	O	1988
JENKS	RAWLINS	KS	153	357494	O	1976	KEILMAN WEST	NESS	KS	135	001397	O	1978
JENKS NORTH	RAWLINS	KS	153	009797	O	1981	KEL	STEVENS	KS	189	001398	ON	1962
JENNINGS	DECATUR	KS	039	357618	O	1951	KELL	ELLIS	KS	051	372371	O	1966
JENNINGS EAST	DECATUR	KS	039	357649	O	1983	KELLER	KINGMAN	KS	095	372433	O	1978
JENNINGS NW	DECATUR	KS	039	357711	O	1961	KELLY	STAFFORD	KS	185	372805	O	1948
JENNINGS SE	DECATUR	KS	039	357773	O	1957	KELLY WEST	STAFFORD	KS	185	373208	O	1959
JENNINGS SOUTH	DECATUR	KS	039	357804	O	1992	KELPET	TREGO	KS	195	003075	O	1983
JENNISON	LANE	KS	101	357875	O	1973	KELPET NW	TREGO	KS	195	010492	O	1986
JENNISON EAST	LANE	KS	101	004173	O	1983	KEMPER	GRAHAM	KS	065	373766	O	1989
JENNISON NORTH	LANE	KS	101	007606	O	1984	KEMPER NE	NORTON	KS	137	014111	O	1992
JENNISON SE	LANE	KS	101	008527	O	1984	KEMPER SW	GRAHAM	KS	065	013884	O	1991
JENNISON SOUTH	LANE	KS	101	005501	O	1983	KEMPTON	CHAUTAUQUA	KS	019	373859	O	1973
JENNISON SW	LANE	KS	101	357890	O	1976	KEMPTON SOUTH	CHAUTAUQUA	KS	019	008531	O	1984
JENSEN (NEW)	ELLIS	KS	051	357906	O	1969	KEN	CHEYENNE	KS	023	373890	O	1959
JEROME	SHERIDAN	KS	179	358145	O	1968	KENILWORTH	STAFFORD	KS	185	374510	O	1947
JEROME NE	SHERIDAN	KS	179	014108	O	1992	KENILWORTH WEST	STAFFORD	KS	185	374521	O	1973
JESSIE	PAWNEE	KS	145	358424	O	1958	KENNEBEC	RUSSELL	KS	167	374779	O	1972
JESTER CREEK	HARVEY	KS	079	358455	O	1950	KENNIL	STAFFORD	KS	185	375161	ON	1954
JETMORE	HODGEMAN	KS	083	358672	O	1950	KENYON	GRAHAM	KS	065	375688	O	1957
JETMORE EAST	HODGEMAN	KS	083	358703	O	1959	KENYON SW	GRAHAM	KS	065	008533	O	1985
JETMORE SOUTH	HODGEMAN	KS	083	001483	O	1978	KEOUGH	RUSH	KS	165	375998	O	1966
JETPORT	HODGEMAN	KS	083	017856	N	2004	KEOUGH NE	RUSH	KS	165	003076	O	1982
JETTIE	BARTON	KS	009	358765	O	1954	KEOUGH SE	RUSH	KS	165	376015	O	1974
JETTIE WEST	BARTON	KS	009	358796	O	1966	KEPLEY	RICE	KS	159	376029	ON	1963
JILG	BARTON	KS	009	359254	O	1969	KEPLEY NORTH	RICE	KS	159	014695	O	1994
JILG EAST	BARTON	KS	009	014452	O	1993	KERLEY	SEDGWICK	KS	173	376153	O	1959
JIM	GOVE	KS	063	359398	O	1972	KERLEY	SUMNER	KS	191	376153	O	1959
JIM EAST	GOVE	KS	063	359613	O	1974	KERN	ROOKS	KS	163	376308	O	1950
JIM NORTH	GOVE	KS	063	359730	O	1975	KERN WEST	ROOKS	KS	163	376432	O	1958
JIM SE	GOVE	KS	063	002128	O	1975	KERSCHEN	SUMNER	KS	191	376587	ON	1955
JIM SOUTH	GOVE	KS	063	014556	O	1993	KETLER	CHEYENNE	KS	023	012204	O	1988
JINDAR	SUMNER	KS	191	001486	O	1979	KETLER NW	CHEYENNE	KS	023	012205	O	1988
J-MUR	LANE	KS	101	006296	O	1982	KETNER	BARBER	KS	007	376680	O	1963
J-MUR EAST	LANE	KS	101	011767	O	1987	KEY	ELK	KS	049	376928	O	1930
J-MUR NE	LANE	KS	101	009794	O	1986	KEYSTONE	SCOTT	KS	171	377362	OA	1950
JOBS	GREENWOOD	KS	073	360588	O	1952	KILL CREEK	OSBORNE	KS	141	378552	O	1973
JOBS	WOODSON	KS	207	360588	O	1952	KIMBAL	GREENWOOD	KS	073	006652	O	
JOCELYN CREEK	SEDGWICK	KS	173	360603	O	1977	KIMBALL	NEOSHO	KS	133	378719	N	1928
JOCELYN CREEK SOUTH	SEDGWICK	KS	173	012380	O	1988	KIMPLER	BARTON	KS	009	378967	O	1955
JOE K	TREGO	KS	195	010104	O	1986	KINCAID	ANDERSON	KS	003	379060	O	1921
JOGGER	NESS	KS	135	009256	O	1985	KINDIG	THOMAS	KS	193	379277	O	1956
JOHAN	MEADE	KS	119	361115	N	1964	KING	BUTLER	KS	015	379308	O	1925
JOHAN NE	MEADE	KS	119	006970	O	1984	KING NE	BUTLER	KS	015	001408	O	1979
JOHANSEN	KIOWA	KS	097	361177	ON	1954	KINGMAN	KINGMAN	KS	095	379866	ON	1926
JOHN CREEK	MORRIS	KS	127	361363	O	1953	KINGMAN WEST	KINGMAN	KS	095	001409	ON	1980
JOHN CREEK SE	MORRIS	KS	127	001492	O	1980	KINGRY	HODGEMAN	KS	083	379897	O	1963
JOHN DREW	STAFFORD	KS	185	017253	ON	2002	KINGRY NE	HODGEMAN	KS	083	379928	O	1969
JOHNSON	MCPHERSON	KS	113	361797	ON	1932	KINGRY NORTH	HODGEMAN	KS	083	001410	O	1978
JOHNSON CITY	STANTON	KS	187	013700	N	1990	KINGRY SW	HODGEMAN	KS	083	004099	O	1983
JOHNSON CITY TOWNSITE	STANTON	KS	187	015866	O	1995	KINGSDOWN	FORD	KS	057	013704	O	1990
JOLLY	NESS	KS	135	362820	O	1967	KINGSDOWN WEST	FORD	KS	057	015439	N	1996
JOLLY NORTH	NESS	KS	135	362851	O	1985	KINGSLEY	RUSSELL	KS	167	380207	O	1964
JOLLY NW	NESS	KS	135	362882	O	1968	KINGSTON	CHAUTAUQUA	KS	019	380238	O	1926
JOLLY SOUTH	NESS	KS	135	010778	O	1986	KINGSTON NE	CHAUTAUQUA	KS	019	380259	N	1992
JONES	GRAHAM	KS	065	363037	O	1970	KINSLER	MORTON	KS	129	380548	ON	1959
JONESBURG	CHAUTAUQUA	KS	019	363657	O	1984	KINSLER EAST	MORTON	KS	129	380555	ON	1988
JONESTOWN	ALLEN	KS	001	363750	ON	2004	KINSLER EAST	STEVENS	KS	189	380555	ON	1988
JORDAN	STAFFORD	KS	185	363967	ON	1936	KINSLER SOUTH	MORTON	KS	129	009803	N	1981
JORDING	DECATUR	KS	039	364060	O	1957	KINSLER WEST	MORTON	KS	129	380587	N	1988
JORDING EAST	DECATUR	KS	039	364091	O	1969	KINSLEY GAS AREA	EDWARDS	KS	047	009804	N	1981
JORN	DECATUR	KS	039	364184	O	1955	KINZEL	BARTON	KS	009	380796	O	1969
JORN WEST	DECATUR	KS	039	006971	O	1984	KINZEY	ELK	KS	049	380827	O	1913
JOSEPH	BUTLER	KS	015	364246	O	1947	KIOWA BOW	COMANCHE	KS	033	016837	N	2001
JOSEPH SE	BUTLER	KS	015	001496	O	1978	KIOWA CREEK	KIOWA	KS	097	380858	O	1984
JOY STATION	KIOWA	KS	097	364618	N	1957	KIPFER	ELK	KS	049	381106	O	1944
JOY STATION SE	KIOWA	KS	097	364649	ON	1966	KIPP	STAFFORD	KS	185	381137	ON	1936
JOY STATION SOUTH	KIOWA	KS	097	001500	O	1980	KIPP NE	STAFFORD	KS	185	381168	O	1946
JO													

Field Name	County Name	State Sub	Co Code	Field Code	Field Disc Type	Year	Field Name	County Name	State Sub	Co Code	Field Code	Field Disc Type	Year
KISMET	SEWARD	KS	175	381850	ON	1948	KUNE SW	RUSSELL	KS	167	388602	O	1968
KISMET WEST	SEWARD	KS	175	009806	N	1986	KUNZ	ELLIS	KS	051	001863	O	1950
KISNER	FINNEY	KS	055	381974	O	1961	KUPPETZ	TREGO	KS	195	388695	O	1965
KISNER SOUTH	HASKELL	KS	081	010954	O	1987	KUSKA	THOMAS	KS	193	010113	O	1986
KISTLER	THOMAS	KS	193	382017	O	1972	KUSKE	SEDGWICK	KS	173	388819	O	1929
KITTEVILLE	HODGEMAN	KS	083	015300	O	1995	KUSKE WEST	SEDGWICK	KS	173	388881	O	1969
KIZLER	LYON	KS	111	382284	O	1969	KUTINA	TREGO	KS	195	388912	O	1955
KIZLER NORTH	LYON	KS	111	382296	O	1972	KUTINA NW	TREGO	KS	195	001513	O	1978
KLAYER	KINGMAN	KS	095	382486	ON	1960	KUTINA SOUTH	TREGO	KS	195	010501	O	1986
KLAYER NE	KINGMAN	KS	095	382501	ON	1977	KUTINA SW	TREGO	KS	195	006297	O	1984
KLEIER	SUMNER	KS	191	382539	O	1972	KUTINA WEST	TREGO	KS	195	388943	O	1965
KLENK	GRAHAM	KS	065	382734	O	1968	K-W	STAFFORD	KS	185	368077	O	1962
KLEPPER	BARTON	KS	009	382765	O	1951	KYSOR	KINGMAN	KS	095	389463	O	1964
KLEPPER NORTH	BARTON	KS	009	382796	O	1960	L F J EAST	COWLEY	KS	035	008838	O	1978
KLETCHKA	RAWLINS	KS	153	013492	O	1990	L F J NW	COWLEY	KS	035	002677	O	1976
KLEWENO	NESS	KS	135	382827	O	1963	L T P	NESS	KS	135	390464	O	1962
KLITZKE	NESS	KS	135	009807	O	1986	L T P NORTH	NESS	KS	135	390470	O	1976
KLOTZ	ELLIS	KS	051	382982	O	1969	LACERTE	GRAHAM	KS	065	393316	O	1956
KNACKSTEDT	BARBER	KS	007	383238	ON	1967	LACERTE NORTH	GRAHAM	KS	065	002144	O	1980
KNEELAND	SEWARD	KS	175	383269	ON	1951	LACEY	RUSSELL	KS	167	393347	O	1969
KNEELAND EAST	MEADE	KS	119	011462	ONA	1976	LACEY NE	RUSSELL	KS	167	393400	O	1981
KNEELAND SOUTH	MEADE	KS	119	383331	ON	1967	LACEY NW	RUSSELL	KS	167	393440	O	1984
KNEELAND SOUTH	SEWARD	KS	175	383331	ON	1967	LACEY SE	RUSSELL	KS	167	393471	O	1984
KNEELAND SW	SEWARD	KS	175	001413	ON	1979	LACROSSE	RUSH	KS	165	390960	O	1968
KNOBEL	GRAHAM	KS	065	383579	O	1971	LACROSSE EAST	RUSH	KS	165	001527	O	1980
KNOBEL SOUTH	GRAHAM	KS	065	002139	O	1980	LACROSSE NW	RUSH	KS	165	012210	O	1988
KNOCHE	STAFFORD	KS	185	001414	ON	1951	LACYGNE-CADMUS	LINN	KS	107	393750	ON	1936
KNOCHE SOUTH	STAFFORD	KS	185	383610	O	1956	LADNER	GRANT	KS	067	017046	O	2001
KNOCHE WEST	STAFFORD	KS	185	007389	O	1982	LADNER	HASKELL	KS	081	017046	O	2003
KNOEFLER	HODGEMAN	KS	083	001503	O	1977	LADORE	NEOSHO	KS	133	393936	O	1944
KNOLL	GRAHAM	KS	065	383641	O	1957	LADORE NE	NEOSHO	KS	133	010957	N	1987
KNOLL NE	GRAHAM	KS	065	383664	O	1977	LADORE NORTH	NEOSHO	KS	133	393967	ON	1944
KNOLL NORTH	GRAHAM	KS	065	383672	O	1966	LADORE SOUTH	LABETTE	KS	099	007129	N	1984
KNOLL NW	GRAHAM	KS	065	383703	O	1958	LADORE SW	LABETTE	KS	099	009810	O	1986
KNOP	BARTON	KS	009	383827	O	1961	LADY	COWLEY	KS	035	393998	O	1960
KNOWLES	CHAUTAUQUA	KS	019	383951	O	1960	LADY SE	COWLEY	KS	035	001529	O	1978
KNOX	BUTLER	KS	015	384106	N	1924	LAFONTAINE	WILSON	KS	205	394370	O	1944
KNUDSON	THOMAS	KS	193	384586	O	1977	LAGO	GOVE	KS	063	007392	O	1983
K-O	STEVENS	KS	189	007120	N	1984	LAGO	LANE	KS	101	007392	O	1983
KOBER	RUSH	KS	165	384602	O	1959	LAGO NORTH	GOVE	KS	063	008540	O	1984
KOBER SE	RUSH	KS	165	008537	O	1984	LAGO WEST	LANE	KS	101	006654	O	1984
KOBLER	GRAHAM	KS	065	384633	O	1958	LAHEY	STEVENS	KS	189	011992	ON	1989
KOBLITZ WEST	ELLIS	KS	051	384726	O	1959	LAHMAN	GOVE	KS	063	007492	O	1984
KOCHANOWSKI	LEAVENWORTH	KS	103	010111	ON	1986	LAHMAN SE	GOVE	KS	063	010958	O	1987
KOCHIA	BARBER	KS	007	018418	O	2005	LALDLOW	WOODSON	KS	207	394680	O	1963
KOEGBOEHN	CHASE	KS	017	384757	ON	1959	LAIRD	NESS	KS	135	394773	O	1963
KOEHN	MCPHERSON	KS	113	384801	O	1974	LAIRD NORTH	NESS	KS	135	001531	O	1977
KOELSCH	STAFFORD	KS	185	384819	ON	1952	LAIRD SW	NESS	KS	135	394835	O	1971
KOELSCH SE	STAFFORD	KS	185	384850	ON	1952	LAKE	BARBER	KS	007	394866	O	1959
KOELSCH WEST	STAFFORD	KS	185	384912	ON	1959	LAKE BARTON	BARTON	KS	009	395207	ON	1948
KOENIG	HASKELL	KS	081	384943	ON	1958	LAKE CITY	BARBER	KS	007	395796	ON	1937
KOENIG EAST	HASKELL	KS	081	384974	O	1961	LAKE CREEK	LABETTE	KS	099	395858	O	1944
KOENIG NE	HASKELL	KS	081	009808	O	1986	LAKE MCKINNEY	KEARNY	KS	093	397191	O	1965
KOESTER	BARTON	KS	009	385067	OA	2001	LAKE NE	BARBER	KS	007	008915	N	1985
KOESTER NORTH	BARTON	KS	009	017039	O	2001	LAKE STELLAMARIS	LEAVENWORTH	KS	103	009814	O	1986
KOHART	GRAHAM	KS	065	385098	O	1963	LAKEY	SUMNER	KS	191	001539	O	1979
KOHL	TREGO	KS	195	385129	O	1962	LAKIN	KEARNY	KS	093	398989	O	1957
KOHL WEST	TREGO	KS	195	385144	O	1980	LAKIN NW	KEARNY	KS	093	008543	O	1982
KOMAREK	KINGMAN	KS	095	385687	N	1981	LAKIN SOUTH	KEARNY	KS	093	399000	O	1975
KOMPUS	RAWLINS	KS	153	385718	O	1959	LAKIN TOWNSITE	KEARNY	KS	093	013888	O	1991
KONDA	FORD	KS	057	385935	O	1956	LALOUETTE	MARION	KS	115	399020	O	1957
KONDA NORTH	FORD	KS	057	007490	ON	1984	LAMBERT	BARBER	KS	007	399268	ON	1966
KONDA SE	FORD	KS	057	004100	ON	1982	LAMBORN	LEAVENWORTH	KS	103	010116	ON	1986
KONDA WEST	FORD	KS	057	005511	ON	1983	LAMONT	GREENWOOD	KS	073	399609	O	1926
KONECNY	BARTON	KS	009	007491	O	1982	LAMOREE	NESS	KS	135	010784	O	1986
KONECNY NORTH	BARTON	KS	009	016716	O	1985	LAMOREE NORTH	NESS	KS	135	018419	O	2005
KONOLD	PRATT	KS	151	001505	ON	1979	LANDIS	BARBER	KS	007	400322	O	1955
KONOLD EAST	PRATT	KS	151	006821	N	1984	LANDON-FLOYD	CHAUTAUQUA	KS	019	400446	O	1936
KOOPMAN	BARTON	KS	009	386245	O	1953	LANDWEHR	BARBER	KS	007	004745	ON	1983
KOOTZ	ELLSWORTH	KS	053	386276	O	1965	LANE	GREENWOOD	KS	073	400725	ON	1958
KOPRIVA	RAWLINS	KS	153	014032	O	1991	LANE LAKE	LANE	KS	101	007393	O	1983
KOSTER	SHERIDAN	KS	179	386431	O	1968	LANE LAKE NORTH	LANE	KS	101	017708	O	2003
KOSTNER	KINGMAN	KS	095	386462	O	1960	LANE LAKE SOUTH	LANE	KS	101	007394	O	1983
KOSTNER NW	KINGMAN	KS	095	386471	ON	1974	LANE NORTH	GREENWOOD	KS	073	008916	O	1985
KOWALSKY	BARTON	KS	009	386524	O	1941	LANG	RUSSELL	KS	167	401035	O	1957
KOWALSKY SW	STAFFORD	KS	185	386524	O	1941	LANGDON	RENO	KS	155	401050	ON	1977
KOWALSKY SW	STAFFORD	KS	185	386586	O	1950	LANGDON EAST	RENO	KS	155	014115	ON	1992
KRAFT-PRUSA	BARTON	KS	009	386819	ON	1937	LANGDON NE	RENO	KS	155	014116	O	1992
KRAFT-PRUSA	ELLSWORTH	KS	053	386819	ON	1937	LANGDON SW	RENO	KS	155	010959	O	1981
KRAFT-PRUSA NE	RUSSELL	KS	167	386819	ON	1937	LANGE	SUMNER	KS	191	401066	ON	1969
KRAFT-PRUSA NE	BARTON	KS	009	386881	O	1941	LANGER	NESS	KS	135	401078	O	1974
KRAMER-STERN	ELLSWORTH	KS	053	386881	O	1941	LANSIA	THOMAS	KS	193	401655	O	1959
KRAMER-STERN SOUTH	BUTLER	KS	015	386943	O	1926	LANSLOWNE NORTH	KINGMAN	KS	095	401748	ON	1950
KRANK	BUTLER	KS	015	386974	O	1947	LANTERMAN	BARTON	KS	009	401841	ON	1934
KRANKENBERG	HODGEMAN	KS	083	008190	O	1974	LAPPIN	HODGEMAN	KS	083	401965	O	1962
KRANZ	STAFFORD	KS	185	387036	OA	1956	LAPPIN NE	HODGEMAN	KS	083	006656	O	1982
KRANZ SW	TREGO	KS	195	387067	O	1971	LAPPIN NORTH	HODGEMAN	KS	083	006657	O	1982
KRAUS	NESS	KS	135	001508	O	1980	LAPPIN SW	HODGEMAN	KS	083	010960	O	1987
KRAUS EAST	ELLIS	KS	051	387129	O	1936	LAPPIN WEST	HODGEMAN	KS	083	008545	O	1984
KREHBIEL	ELLIS	KS	051	387133	O	1975	LARAMIE	GREENWOOD	KS	073	008196	O	1984
KREUTZER	MCPHERSON	KS	113	387242	O	1973	LARCOM	COWLEY	KS	035	401996	O	1961
KRILEY	ELLIS	KS	051	387687	O	1968	LARGENT	ROOKS	KS	163	402089	O	1971
KRISS	ROOKS	KS	163	387780	O	1943	LARGENT SOUTH	ROOKS	KS	163	017254	O	2002
KRISTI	GREELEY	KS	071	009761	O	1999	LARKIN	BARTON	KS	009			

KANSAS

Field Name	County Name	State Sub	Co Code	Field Code	Field Disc Type	Year	Field Name	County Name	State Sub	Co Code	Field Code	Field Disc Type	Year
LAST CHANCE	COFFEY	KS	031	403391	O	1977	LIBERAL SE	SEWARD	KS	175	413080	ON	1947
LAST CHANCE	OSAGE	KS	139	403391	O	1977	LIBERAL WEST	SEWARD	KS	175	005522	ON	1983
LAST HOPE	GRAHAM	KS	065	017919	O	2005	LIBERAL-LIGHT	SEWARD	KS	175	413049	ON	1951
LAST HOPE NE	GRAHAM	KS	065	018420	O	2005	LIBERAL-LIGHT NORTH	SEWARD	KS	175	004245	O	1981
LATHAM	BUTLER	KS	015	403422	O	1959	LIBERTY	BARTON	KS	009	413142	O	1952
LATIMER	MORRIS	KS	127	403546	O	1959	LIBERTY NORTH	MONTGOMERY	KS	125	413390		
LATON	ROOKS	KS	163	403577	O	1928	LIBERTY SOUTH	MONTGOMERY	KS	125	413421		
LATON EAST	OSBORNE	KS	141	004430	O	1982	LIBRARY	ROOKS	KS	163	006299	O	1984
LATTA	SUMNER	KS	191	403639	O	1927	LICHTSINN	GRAHAM	KS	065	008205	O	1984
LATTA NORTH	SEDGWICK	KS	173	403670	O	1956	LIEB	ELLIS	KS	051	413576	O	1956
LATTA NORTH	SUMNER	KS	191	403670	O	1956	LIEB EAST	ELLIS	KS	051	413607	O	1957
LATTA NW	SUMNER	KS	191	403701	ON	1956	LIEB NE	ELLIS	KS	051	009826	O	1981
LATTA SW	SUMNER	KS	191	403732	ON	1968	LIEB NW	ELLIS	KS	051	009036	O	1985
LAUD	BARTON	KS	009	403763	O	1961	LIEBENTHAL	RUSH	KS	165	413638	ON	1970
LAUPEL	COWLEY	KS	035	403918	O	1959	LIEBENTHAL NORTH	RUSH	KS	165	001567	O	1978
LAVELLE	ELK	KS	049	404476	ON	1926	LIEBENTHAL SE	RUSH	KS	165	014037	N	1991
LAW	GRAHAM	KS	065	404941	ON	1951	LIEBENTHAL SOUTH	RUSH	KS	165	007493	N	1984
LAW NW	GRAHAM	KS	065	404972	O	1957	LIETZKE	BUTLER	KS	015	413700	O	1962
LAW SE	GRAHAM	KS	065	405003	O	1955	LIGHTY	GRANT	KS	067	017709	O	2003
LAW WEST	GRAHAM	KS	065	002147	O	1978	LINCOLN	STAFFORD	KS	185	414351	O	1951
LAWRENCE	DOUGLAS	KS	045	405220	N	1944	LINDENMAN	GRAHAM	KS	065	415146	O	1959
LAWRENCE NORTH	LEAVENWORTH	KS	103	405313	N	1944	LINDENMAN WEST	GRAHAM	KS	065	415157	O	1965
LAWSON	DECATUR	KS	039	405468	O	1961	LINDENMAN WEST	SHERIDAN	KS	179	415157	O	1965
LAWSON NE	DECATUR	KS	039	001551	O	1980	LINDSBORG	MCPHERSON	KS	113	415653	O	1938
LAWSON SE	DECATUR	KS	039	405494	O	1975	LINDSBORG	SALINE	KS	169	415653	O	1938
LAWSON WEST	DECATUR	KS	039	405530	O	1968	LINDSBORG EAST	SALINE	KS	169	011486	O	1987
LAYHER	RUSSELL	KS	167	405716	O	1967	LINDSBORG SW	MCPHERSON	KS	113	415715	O	1966
LAYORK	LANE	KS	101	008549	O	1984	LINNEBUR	KINGMAN	KS	095	416149	ON	1969
LAZY 17	NESS	KS	135	405738	O	1972	LINNEBUR NORTH	KINGMAN	KS	095	001572	O	1977
LAZY 17 WEST	NESS	KS	135	001552	O	1977	LINWOOD	LEAVENWORTH	KS	103	416366	ON	1921
LAZY OK	PHILLIPS	KS	147	001548	O	1978	LION	PRATT	KS	151	416397	ON	1953
LAZY OK SE	PHILLIPS	KS	147	008917	O	1985	LION EAST	PRATT	KS	151	004246	O	1983
LAZY OK SOUTH	PHILLIPS	KS	147	007395	O	1983	LION NE	PRATT	KS	151	416459	O	1954
LE SAGE SOUTH	ROOKS	KS	163	017897	O	2003	LION NW	PRATT	KS	151	004247	ON	1982
LEACH	JACKSON	KS	085	406515	O	1963	LION WEST	PRATT	KS	151	006660	ON	1984
LEAK	PRATT	KS	151	001554	ON	1978	LIPPELMANN	DECATUR	KS	039	003088	O	1983
LEAK SW	PRATT	KS	151	006822	O	1984	LIPPELMANN NW	DECATUR	KS	039	010793	O	1986
LEAVENWORTH	LEAVENWORTH	KS	103	004434	O	1983	LIPPOLDT	HODGEMAN	KS	083	416521	O	1963
LEAVENWORTH NE	LEAVENWORTH	KS	103	006659	ON	1984	LIPPOLDT EAST	HODGEMAN	KS	083	004435	O	1981
LEAVENWORTH WEST	LEAVENWORTH	KS	103	010961	ON	1985	LIPPOLDT NW	HODGEMAN	KS	083	416529	O	1974
LECUYER	TREGO	KS	195	008918	O	1985	LIPPOLDT SE	HODGEMAN	KS	083	016208	O	1998
LEDDY	SUMNER	KS	191	010789	O	1986	LIPPOLDT WEST	HODGEMAN	KS	083	008551	O	1981
LEDFOORD	GREENWOOD	KS	073	407453	O	1975	LIPS	CHASE	KS	017	416533	ON	1925
LEE	SUMNER	KS	191	407507	O	1951	LIPS SOUTH	CHASE	KS	017	009101	N	1985
LEE RANCH	BARBER	KS	007	407646	N	2001	LISCOE	ELK	KS	049	417141	O	1926
LEESBURGH	STAFFORD	KS	185	408127	ON	1938	LITT	RUSH	KS	165	417482	O	1964
LEESBURGH WEST	STAFFORD	KS	185	408158	O	1965	LITT NW	RUSH	KS	165	009829	O	1986
LEGERE	GRAHAM	KS	065	408470	O	1966	LITTLE ARK	HARVEY	KS	079	010117	N	1981
LEHIGH	MARION	KS	115	408499	ON	1946	LITTLE BEAR CREEK	BARBER	KS	007	417761	ON	1954
LEHIGH NORTH	MARION	KS	115	408561	ON	1953	LITTLE BEAVER CREEK	CHEYENNE	KS	023	417823	O	1962
LEHIGH SE	MARION	KS	115	009824	O	1957	LITTLE BEAVER CREEK NORTH	CHEYENNE	KS	023	001575	O	1978
LEHMAN	SCOTT	KS	171	408580	O	1972	LITTLE BEAVER CREEK SE	RAWLINS	KS	153	001576	O	1978
LEHMAN NE	SCOTT	KS	171	002151	O	1980	LITTLE BLUE	NESS	KS	135	417885	O	1970
LEHNER	NESS	KS	135	001560	O	1977	LITTLE BLUE EAST	NESS	KS	135	417888	O	1978
LEHNER SW	NESS	KS	135	017880	O	2004	LITTLE BLUE NORTH	LANE	KS	101	417891	O	1975
LEIGHTON	GOVE	KS	063	408853	O	1974	LITTLE BLUE SE	NESS	KS	135	417905	O	1976
LEIGHTON NORTH	GOVE	KS	063	006972	O	1984	LITTLE BLUE SOUTH	NESS	KS	135	417908	O	1973
LEIGHTON SE	GOVE	KS	063	003876	O	1983	LITTLE BLUE SW	LANE	KS	101	417916	O	1971
LEIGHTON SOUTH	GOVE	KS	063	014161	O	1992	LITTLE CEDAR CREEK	COWLEY	KS	035	418133	O	1965
LEIGHTON WEST	GOVE	KS	063	408862	O	1977	LITTLE COON CREEK	FORD	KS	057	418381	O	1961
LEIKER	ELLIS	KS	051	408871	O	1943	LITTLE COON CREEK SOUTH	FORD	KS	057	017248	O	1987
LEIKER EAST	ELLIS	KS	051	408902	O	1953	LITTLE COON CREEK SW	FORD	KS	057	003746	O	1987
LEIKER NORTH	ELLIS	KS	051	408933	O	1956	LITTLE RIO	RICE	KS	159	010120	ON	1986
LEIKER SE	ELLIS	KS	051	408995	O	1954	LITTLE SANDY CREEK	BARBER	KS	007	419568	ON	1973
LEINMILLER	ELLIS	KS	051	409057	O	1959	LITTLE SANDY CREEK	HARPER	KS	077	419568	ON	1973
LEISS	STAFFORD	KS	185	409119	O	1956	LITTLE SANDY CREEK EAST	HARPER	KS	077	005822	ON	1981
LEISS NW	STAFFORD	KS	185	409150	O	1966	LITTLE SANDY CREEK SOUTH	BARBER	KS	007	001581	O	1978
LEISS SE	STAFFORD	KS	185	409181	O	1961	LITTLE VALLEY	MCPHERSON	KS	113	419838	O	1979
LEISS SW	STAFFORD	KS	185	409212	O	1963	LITTLE VALLEY WEST	MCPHERSON	KS	113	011192	O	1985
LELA	PRATT	KS	151	409305	ON	1968	LITTLE WAKARUSA	DOUGLAS	KS	045	004437	O	1983
LELA EAST	PRATT	KS	151	013393	O	1990	LITTLECHILD	TREGO	KS	195	420010	O	1974
LELA SOUTH	PRATT	KS	151	012559	O	1988	LITTLER	CHASE	KS	017	420080	N	
LELA WEST	PRATT	KS	151	003083	O	1981	LIVERPOOL CEMETERY	STANTON	KS	187	015136	N	1995
LELOUP	FRANKLIN	KS	059	409460	O	1944	LIVIN MOUND	PRATT	KS	151	420728	O	1972
LEM	BARBER	KS	007	005600	ONA	1987	LIVINGOOD	BROWN	KS	013	003147	O	1944
LEMERT	SEWARD	KS	175	409553	ON	1970	LIVINGOOD SOUTH	BROWN	KS	013	011784	O	1987
LEMON EAST	HASKELL	KS	081	013007	OA	1989	LLANA	GRAHAM	KS	065	421001	O	1971
LEMON NE	HASKELL	KS	081	409646	ON	1965	LLANOS	SHERMAN	KS	181	421094	ON	1958
LEMON RANCH SE	COMANCHE	KS	033	001562	ON	1979	LLANOS SE	SHERMAN	KS	181	001585	O	1978
LENITON	CHAUTAUQUA	KS	019	410018	O	1956	LLANOS SW	SHERMAN	KS	181	014358	O	1992
LENITON SE	CHAUTAUQUA	KS	019	007614	O	1984	LOBO	EDWARDS	KS	047	421451	O	1984
LENORA	NORTON	KS	137	410111	O	1976	LOCK	KINGMAN	KS	095	421575	O	1959
LEO	STAFFORD	KS	185	410328	O	1950	LOCKER	TREGO	KS	195	421637	O	1953
LEON	BUTLER	KS	015	410421	O	1925	LOCKER NORTH	TREGO	KS	195	003090	O	1982
LEONA	GOVE	KS	063	410669	O	1973	LOCKER NW	TREGO	KS	195	007402	O	1983
LEONARD	CHAUTAUQUA	KS	019	410731	O	1963	LOCKER SOUTH	TREGO	KS	195	017842	O	2004
LEONHARDT	ELLIS	KS	051	410886	O	1962	LOCKPORT	HASKELL	KS	081	421761	ONA	2002
LEONHARDT EAST	ELLIS	KS	051	008202	O	1984	LOCKPORT SOUTH	HASKELL	KS	081	017947	N	2005
LEONHARDT SE	ELLIS	KS	051	008550	O	1984	LOCLELA	ROOKS	KS	163	008553	O	1984
LEOTI GAS AREA	WICHITA	KS	203	002154	N	1980	LOCLELA NORTH	ROOKS	KS	163	009103	O	1985
LEOTI GAS AREA SE	WICHITA	KS	203	009825	N	1981	LOCUST GROVE	ROOKS	KS	163	422288	O	1949
LEOVILLE	BARTON	KS	009	410948	O	1950	LOCUST GROVE SE	ROOKS	KS	163	422319	O	1951
LEOVILLE NORTH	BARTON	KS	009	003877	O	1982	LOGAN	PHILLIPS	KS	147	422722	O	1945
LERADO	RENO	KS	155	411134	ON	1935	LOGAN EAST	PHILLIPS	KS	147	007494	O	1984
LERADO EAST	RENO	KS	155	008978	O	1981	LOGANSFORT	LOGAN	KS	109	423063	O	1983
LERADO SE	RENO	KS	155	008920	O	1985	LOGANSFORT NW	LOGAN	KS	109	014782	O	1994
LESAGE	ROOKS	KS	163	411320	O	1960	LOGSDEN	ELK	KS	049	423094	ON	1925
LESAGE EAST	ROOKS	KS	163	009100	O	1985	LOHOFF	LANE	KS	101	423140	O	1978
LESAGE NORTH	ROOKS	KS	163	007398	O	1983	LOHOFF EAST	LANE	KS	101	001587	O	1978
LESAGE NW	GRAHAM	KS	065	011482	O	1987	LOHOFF NE	LANE	KS	101	423148	O	1978
LESAGE SW	ROOKS	KS	163	011482	O	1987	LOHOFF NORTH	LANE	KS	101	004749	O	1983
LESAGE WEST	GRAHAM	KS	065	010962	O	1987	LOHOFF SOUTH	LANE	KS	101	006661	O	1984
LESTER	DECATUR	KS	039	411537	O	1971	LOHOFF SW	LANE	KS	101	004438	O	1982
LESTER SOUTH	DECATUR	KS	039	411601	O	1973	LOHOFF WEST	LANE	KS	101	423152	O	1978
LETTE	HASKELL	KS	081	014457	O	1993	LONE ELM	ANDERSON	KS	003	424210	N	1983
LETTE SE	HASKELL	KS	081	015135	OA	1994	LONE STAR	ROOKS	KS	163	424799	O	1948
LEWIS	CLARK	KS	025	41									

Field Name	County Name	State Sub	Co Code	Field Code	Field Disc Type	Year	Field Name	County Name	State Sub	Co Code	Field Code	Field Disc Type	Year
LONG-SIMPSON	DECATUR	KS	039	016326	O	1998	MANNING TOWNSITE NE	SCOTT	KS	171	017881	O	2004
LONGTON	CHAUTAUQUA	KS	019	426318			MANNING TOWNSITE SOUTH	SCOTT	KS	171	010974	O	1987
LONGTON	ELK	KS	049	426318	ON	1902	MANNING TOWNSITE SW	SCOTT	KS	171	013019	O	1989
LONGTON NORTH	ELK	KS	049	426349	ON	1927	MANNING WEST	SCOTT	KS	171	017745	O	2004
LONGTON SOUTH	ELK	KS	049	006662	O	1984	MANSUR	COWLEY	KS	035	444526	ON	1949
LOOKOUT HOLLOW	ELLIS	KS	051	426721	O	1950	MANSUR NW	COWLEY	KS	035	444557	ON	1972
LOOKOUT HOLLOW EAST	ELLIS	KS	051	426725	O	1976	MANSUR SW	COWLEY	KS	035	444588	O	1959
LOOKOUT HOLLOW NORTH	ELLIS	KS	051	016729	O	1991	MANSZ	RICE	KS	159	444619	O	1948
LORD	ELK	KS	049	427210	O	1973	MANTANZAS	CHAUTAUQUA	KS	019	444650	ON	1944
LORETTO	RUSH	KS	165	427423	OA	1945	MANTENO	NESS	KS	135	444681	O	1945
LORETTO NE	RUSH	KS	165	427434	O	1957	MANTENO SW	NESS	KS	135	452391	O	1978
LORETTO NORTH	RUSH	KS	165	427465	O	1967	MANTER TOWNSHIP	STANTON	KS	187	017040	OA	2001
LO-RI	GOVE	KS	063	017438	O	2003	MANTZ	NESS	KS	135	006663	O	1982
LORRAINE	ELLSWORTH	KS	053	427527	O	1934	MANY CREEKS	GRANT	KS	067	445006	O	1979
LORRAINE NORTH	ELLSWORTH	KS	053	427558	O	1953	MANY CREEKS NW	GRANT	KS	067	015867	O	1999
LORTON	COWLEY	KS	035	427589	O	1969	MANY CREEKS SOUTH	GRANT	KS	067	009844	O	1985
LORTON NE	COWLEY	KS	035	007615	O	1982	MAPES	DECATUR	KS	039	445232	O	1972
LOST CREEK	BOURBON	KS	011	428271	O	1944	MAPLE	COWLEY	KS	035	445239	O	1958
LOST CREEK WEST	LINN	KS	107	011490	O	1987	MAPLE GROVE	HARPER	KS	077	445270	ON	1965
LOST LAKE	KIOWA	KS	097	428364	OA	2004	MAPLE GROVE	KINGMAN	KS	095	445270	ON	1965
LOST SPRINGS	DICKINSON	KS	041	428581	ON	1927	MAPLE GROVE SOUTH	HARPER	KS	077	445363	ON	1967
LOST SPRINGS	MARION	KS	115	428581	ON	1926	MAPLE GROVE SOUTH	KINGMAN	KS	095	445363	ON	1967
LOST SPRINGS	MORRIS	KS	127	428581	ON	1927	MAPLETON	BOURBON	KS	011	445642	N	1941
LOUISBURG	MIAMI	KS	121	429108	ON	1927	MAPLETON NE	BOURBON	KS	011	009845	O	1982
LOUISBURG NE	MIAMI	KS	121	429139	ON	1944	MAPLETON NE	LINN	KS	107	009845	O	1982
LOVE	ELK	KS	049	429542	O	1921	MAPLETON SW	BOURBON	KS	011	445673	ON	1944
LOVELL	COWLEY	KS	035	430007	O	1959	MARC	ROOKS	KS	163	446076	O	1948
LOVE-THREE	SUMNER	KS	191	429666	ONA	1969	MARCOTTE	ROOKS	KS	163	446479	O	1944
LOVE-THREE NORTH	SUMNER	KS	191	001601	ON	1977	MARCOTTE SE	ROOKS	KS	163	001634	O	1978
LOVETT	PAWNEE	KS	145	430441	ON	1954	MARCOTTE WEST	ROOKS	KS	163	009846	O	1981
LOWE	CHAUTAUQUA	KS	019	430751	O	1955	MARENA	HODGEMAN	KS	083	446656	O	1973
LOWEMONT	LEAVENWORTH	KS	103	006300	O	1983	MARENA NORTH	HODGEMAN	KS	083	005844	O	1981
LOWEMONT SE	LEAVENWORTH	KS	103	009835	N	1985	MARGARET	SUMNER	KS	191	446820	ON	1946
LS	LANE	KS	101	003079	O	1981	MARGHEIM	NESS	KS	135	446975	O	1958
LS EAST	LANE	KS	101	008192	O	1984	MARGHEIM NORTH	NESS	KS	135	446984	O	1976
LS NE	LANE	KS	101	004426	O	1983	MARIAS DES CYGNES	WABAUWSEE	KS	197	447192	O	1969
LS NORTH	LANE	KS	101	004427	O	1982	MARIE	GRAHAM	KS	065	447254	O	2003
LS WEST	LANE	KS	101	005583	O	1983	MARION TOWNSITE	MARION	KS	115	009038	O	1985
LUCAS	PAWNEE	KS	145	432062	ON	1974	MARKLEY	SUMNER	KS	191	448339	O	1958
LUCERNE	SHERIDAN	KS	179	432186	O	1966	MARNANE	BUTLER	KS	015	009847	O	1927
LUCERNE SE	SHERIDAN	KS	179	010122	O	1984	MARQUIS	BARTON	KS	009	449021	O	1960
LUCK	GRAHAM	KS	065	432496	O	1945	MARQUIS SOUTH	BARTON	KS	009	001643	O	1977
LUCK NE	GRAHAM	KS	065	005861	O	1983	MARSH	STAFFORD	KS	185	449331	O	1970
LUCK NORTH	GRAHAM	KS	065	008924	O	1985	MARSHALL LAW	GRAHAM	KS	065	002170	O	1977
LUCKY LADY	ELLIS	KS	051	004443	O	1982	MARTHA WASHINGTON	GRAHAM	KS	065	449827	O	1962
LUCY	LANE	KS	101	432992	O	2000	MARTHA WASHINGTON EAST	GRAHAM	KS	065	449858	O	1965
LUDWICK	PRATT	KS	151	433178	O	1944	MARTHA WASHINGTON SE	GRAHAM	KS	065	011501	O	1987
LUDWICK NE	PRATT	KS	151	433209	ON	1960	MARTIN	EDWARDS	KS	047	449889	ON	1966
LUENING	SEDGWICK	KS	173	433395	O	1951	MARTIN	KIOWA	KS	097	449889	ON	1966
LUFT	CLARK	KS	025	433426	ON	1980	MARTIN CREEK SOUTH	SHERIDAN	KS	179	006359	O	1983
LUKENS	BARBER	KS	007	433612	ON	1971	MARTIN NORTH (NEW)	EDWARDS	KS	047	010130	ON	1977
LUKENS SOUTH	BARBER	KS	007	004106	O	1983	MARTINA	ELLIS	KS	051	450075	O	1969
LULU	BARBER	KS	007	433953	O	1967	MARTINA EAST	ELLIS	KS	051	001648	O	1980
LUND	DECATUR	KS	039	434046	O	1982	MARVEL	FORD	KS	057	450354	N	1983
LUNDGREN	GOVE	KS	063	434170	O	1952	MARVIN	ELLIS	KS	051	450385	O	1969
LUNDGREN EAST	GOVE	KS	063	007616	O	1982	MARVIN NORTH	ELLIS	KS	051	450404	O	1973
LUNDGREN NE	GOVE	KS	063	008988	O	1985	MARVIN SE	ELLIS	KS	051	001651	O	1977
LUNDGREN NW	GOVE	KS	063	010971	O	1987	MARY A	BARTON	KS	009	450447	O	1966
LUNDGREN SE	GOVE	KS	063	008555	O	1984	MARY A NE	BARTON	KS	009	450478	O	1970
LUNDGREN WEST	GOVE	KS	063	011998	O	1988	MARY HANNA	GRAHAM	KS	065	010975	O	1987
LUNSFORD	JEFFERSON	KS	087	434232	N	1986	MARY IDA	BARTON	KS	009	450633	O	1950
LUNT	PRATT	KS	151	434263	ON	1964	MARY IDA	RICE	KS	159	450633	O	1950
LUTZ	STAFFORD	KS	185	435069	O	1963	MARY IDA NORTH	BARTON	KS	009	450664	O	1952
LY-GREEN	GREENWOOD	KS	073	435341	O	1951	MARY IDA NORTH	RICE	KS	159	450664	O	1953
LY-GREEN	LYON	KS	111	435341	O	1954	MARY IDA SOUTH	RICE	KS	159	450695	O	1957
LYND	ROOKS	KS	163	435930	O	1951	MARYHALL	BARBER	KS	007	017020	ONA	1997
LYND SOUTH	ROOKS	KS	163	435992	O	1966	MASON	KINGMAN	KS	095	451346	N	1985
LYND SW	ROOKS	KS	163	436023	O	1952	MASSEY	EDWARDS	KS	047	451749	ON	1957
LYND WEST	ROOKS	KS	163	436054	O	1960	MASSEY	PAWNEE	KS	145	451749	ON	1957
LYONS	RICE	KS	159	436364	ON	1927	MASSIER	TREGO	KS	195	451811	O	1969
LYONS GAS AREA	RICE	KS	159	436401	N	1973	MASSONI NW	SEWARD	KS	175	452064	ON	1974
LYONS SW	RICE	KS	159	436550	ON	1955	MASTERS CREEK	MORRIS	KS	127	452106	O	1983
LYONS TOWNSITE	RICE	KS	159	436581	ON	1964	MATER	BARTON	KS	009	452400	O	1965
LYONS WEST	RICE	KS	159	436612	ON	1963	MATER SOUTH	BARTON	KS	009	452431	O	1966
M I H	GRAY	KS	069	007617	O	1982	MATTHEW	BARTON	KS	009	009851	O	1986
MABEL L	GOVE	KS	063	438287	O	1972	MAVID	GRAHAM	KS	065	454260	O	1969
MABEL L NW	GOVE	KS	063	007618	O	1981	MAVID EAST	GRAHAM	KS	065	454265	O	1976
MABEL L WEST	GOVE	KS	063	002166	O	1980	MAX	STAFFORD	KS	185	454291	ON	1938
MACADOO	BARBER	KS	007	013706	O	1991	MAX EAST	STAFFORD	KS	185	454322	O	1961
MACADOO SOUTH	BARBER	KS	007	014461	ONA	1993	MAX NORTH	STAFFORD	KS	185	454353	O	1956
MACHIN	RUSSELL	KS	167	438729	O	1958	MAX SE	STAFFORD	KS	185	006665	O	1984
MACHIN NORTH	RUSSELL	KS	167	001617	O	1975	MAX SOUTH	STAFFORD	KS	185	454384	ON	1950
MACKSVILLE	PAWNEE	KS	145	439163	ON	1941	MAXWELL	MCPHERSON	KS	113	454725	O	1948
MACKSVILLE	STAFFORD	KS	185	439163	ON	1941	MAYBACH	BARTON	KS	009	455159	O	1962
MACKSVILLE EAST	STAFFORD	KS	185	439194	ON	1954	MAYBACH WEST	BARTON	KS	009	455190	O	1969
MACKSVILLE TOWNSITE	STAFFORD	KS	185	439225	ON	1961	MAYBERRY	BARBER	KS	007	455252	ON	1982
MACNAMEE EAST	RUSH	KS	165	010973	O	1971	MAYBERRY NORTH	BARBER	KS	007	455283	ON	1984
MACY	JOHNSON	KS	091	004446	O	1968	MAYFIELD	SUMNER	KS	191	455469	O	1957
MADDEN	TREGO	KS	195	439566	O	1967	MAYHEW	ROOKS	KS	163	455624	O	1951
MADDEN NORTH	TREGO	KS	195	439628	O	2005	MAYHILL	COWLEY	KS	035	455655	ON	1970
MADDEN SW	TREGO	KS	195	439635	O	1975	M-B	FORD	KS	057	002165	O	1980
MADDEN WEST	TREGO	KS	195	439641	O	1973	MCAHREN	PRATT	KS	151	001667	ON	1978
MADDIX	COWLEY	KS	035	439659	O	1952	MCAHREN NE	PRATT	KS	151	001668	N	1980
MADDIX NORTH	COWLEY	KS	035	439690	ON	1957	MCAHREN SE	PRATT	KS	151	004758	N	1982
MADDY NORTH	ROOKS	KS	163	439745	O	1975	MICALISTER	CHAUTAUQUA	KS	019	013900	O	1925
MADISON TOWNSITE	GREENWOOD	KS	073	010125	O	1981	MCARTHUR	RENO	KS	155	456438	O	1980
MAES	ELLSWORTH	KS	053	440310	O	1952	MCARTHUR SOUTH	RENO	KS	155	011541	N	2000
MAGDALENE	NESS	KS	135	440510	O	1972	MCBRIDE	PRATT	KS	151	456562	O	1976
MAGIE	LANE	KS	101	007405	O	1983	MCBRIDE EAST	PRATT	KS	151	009827	O	1985
MAGIE NORTH	LANE	KS	101	013017	O	1989	MCBROOM	RUSSELL	KS	167	008231	O	1984
MAHANNAH	COWLEY	KS	035	441302	O	1918	MCCAIG	BUTLER	KS	015	456624	O	1937
MAHONEY	RUSSELL	KS	167	441426	ON	1940	MCCALL	TREGO	KS	195	456655	O	1978
MAHONEY SOUTH	RUSSELL	KS	167	000720	O	1981	MCCALL EAST	TREGO	KS	195	006851	O	1984
MAHONEY WEST	RUSSELL	KS	167	441488	O	1993	MCCALL NE	TREGO	KS	195	007411	O	1983
MALONE	CHAUTAUQUA	KS	019	442635	O	1928	MCCALL SOUTH	TREGO	KS	195	001670	O	1980
MALONE EAST	CHAUTAUQUA	KS	019	008556	O	1984	MCCALL SW	TREGO	KS	195	001671	O	1980
MANGO	MORTON	KS	129	007407	N								

KANSAS

Field Name	County Name	State Sub	Co Code	Field Code	Field Disc Type	Year	Field Name	County Name	State Sub	Co Code	Field Code	Field Disc Type	Year
MCCARTY NORTH	EDWARDS	KS	047	457120	ON	1979	MECKEL SOUTH	RUSSELL	KS	167	464506	O	1969
MCCAULEY	BARTON	KS	009	457275	O	1949	MECKFESSEL	PAWNEE	KS	145	438915	O	1955
MCCAY	COMANCHE	KS	033	009853	N	1986	MEDFORD	THOMAS	KS	193	464692	O	1988
MCCCLAIN	NEMAHA	KS	131	457385	O	1982	MEDICINE CREEK	ROOKS	KS	163	464940	O	1952
MCCCLAIN SW	NEMAHA	KS	131	004452	O	1983	MEDICINE LODGE-BOGGS	BARBER	KS	007	465002	ON	1927
MCCLANAHAN	EDWARDS	KS	047	457399	ON	1958	MEDICINE RIVER	BARBER	KS	007	465219	ONA	1964
MCCLANAHAN WEST	EDWARDS	KS	047	457449			MEDICINE RIVER SW	BARBER	KS	007	004760	OA	1983
MCCLELLAN	ROOKS	KS	163	457492	O	1945	MEEK	SUMNER	KS	191	465591	O	1956
MCCLELLAN SOUTH	ROOKS	KS	163	009854	O	1981	MEEK NORTH	SUMNER	KS	191	009862	ON	1986
MCCCLINTOCK	RICE	KS	159	457616	ON	1962	MEEK SW	SUMNER	KS	191	014162	N	1992
MCCCLURE (NEW)	BARBER	KS	007	457771	ON	1966	MEEK WEST	SUMNER	KS	191	009863	N	1981
MCCCLURG	ROOKS	KS	163	001675	O	1977	MEIER	RUSSELL	KS	167	466087	O	1948
MCCCLURG WEST	ROOKS	KS	163	009041	O	1985	MEILS	SUMNER	KS	191	466149	O	1960
MCCOLLUM	COWLEY	KS	035	001676	O	1980	MEISTRELL SW	ELLIS	KS	051	466211	O	1959
MCCOLLUM SOUTH	COWLEY	KS	035	000287	O	1987	MELLARD	RUSSELL	KS	167	466459	O	1963
MCCOLM	CLARK	KS	025	457910	ON	1975	MELLARD EAST	RUSSELL	KS	167	007419	O	1983
MCCORMICK	NESS	KS	135	458368	O	1979	MELLECKER	HODGEMAN	KS	083	466490	O	1963
MCCOY	GREENWOOD	KS	073	458422	O	1971	MELLECKER NORTH	HODGEMAN	KS	083	007626	O	1984
MCCRACKEN	NESS	KS	135	458484	O	1957	MELLIES	BUTLER	KS	015	008989	O	1985
MCCRACKEN	RUSH	KS	165	458484	O	1957	MELLOR	BUTLER	KS	015	466614	O	1957
MCCRACKEN NE	RUSH	KS	165	458484	O	1968	MELLOR EAST	BUTLER	KS	015	466645	O	1958
MCCRACKEN NORTH	RUSH	KS	165	458577	O	1962	MELLOR NE	BUTLER	KS	015	466676	O	1958
MCCRACKEN SOUTH	RUSH	KS	165	017164	O	2002	MENDOTA	ELLIS	KS	051	467358	O	1951
MCCREIGHT	NESS	KS	135	013710	O	1990	MENDOTA EAST	ELLIS	KS	051	467363	O	1980
MCCREIGHT NW	NESS	KS	135	014043	O	1991	MENDOTA SOUTH	ELLIS	KS	051	467411	O	1983
MCCULLOUGH	BUTLER	KS	015	458794	O	1936	MENDOTA SW	ELLIS	KS	051	004456	O	1980
MCCUNE	CRAWFORD	KS	037	458825	O	1929	MENLO PARK	THOMAS	KS	193	017308	O	1996
MCCUNE TOWNSITE	CRAWFORD	KS	037	458856	O	1944	MERLE	STAFFORD	KS	185	468691	O	1949
MCCUNE WEST	CRAWFORD	KS	037	001677	O	1976	MERRILL RANCH	COMANCHE	KS	033	469001	O	1968
MCCUNE WEST	LABETTE	KS	099	001677	O	1976	MERRITT	PAWNEE	KS	145	469020	ON	1957
MCCUNE WEST	NEOSHO	KS	133	001677	O	1976	MERSHON	STAFFORD	KS	185	469156	O	1963
MCCUTCHEON	KINGMAN	KS	095	459073	ON	1955	MERTEN EAST	BARTON	KS	009	469218	O	1967
MCDANIEL	LOGAN	KS	109	459135	O	1982	MERTEN NE	BARTON	KS	009	469249	O	1946
MCDONALD	NESS	KS	135	459197	O	1963	MERTEN SW	BARTON	KS	009	469311	O	1958
MCDONALD EAST	NESS	KS	135	001678	O	1977	MERTEN SW	RUSH	KS	165	469311	O	1958
MCDONALD NE	NESS	KS	135	459321	O	1963	MERTILLA	MEADE	KS	119	017305	O	2003
MCDONALD NW	NESS	KS	135	006973	O	1984	MERTILLA SOUTH	MEADE	KS	119	017948	O	2005
MCFADDEN	SHERIDAN	KS	179	459782	O	1974	MESERVE	ELLIS	KS	051	469745	O	1965
MCFADDEN NORTH	SHERIDAN	KS	179	005831	O	1981	MESERVE	TREGO	KS	195	469745	O	1965
MCFADDEN SOUTH	SHERIDAN	KS	179	009106	O	1985	MESERVE EAST	ELLIS	KS	051	008990	O	1985
MCFARLAND	GRAHAM	KS	065	460034	O	1986	MESERVE NORTH	TREGO	KS	195	011509	O	1987
MCFARLAND SOUTH	GRAHAM	KS	065	460158	O	2002	MESERVE SOUTH	TREGO	KS	195	010979	O	1987
MCGAUGHEY	NESS	KS	135	460275	O	1971	MESSENGER	KINGMAN	KS	095	469900	ONA	1968
MCGINTY	STAFFORD	KS	185	460437	O	1950	METCALF	DECATUR	KS	039	470117	O	1975
MCGINTY NW	STAFFORD	KS	185	460468	O	1951	METCALF SW	DECATUR	KS	039	008566	O	1984
MCGLASSON	CHAUTAUQUA	KS	019	460499	O	1948	METTS	STEVENS	KS	189	013256	ONA	1989
MCGLASSON SOUTH	CHAUTAUQUA	KS	019	001681	O	1980	METTS NW	STEVENS	KS	189	017339	O	2003
MCGLASSON WEST	CHAUTAUQUA	KS	019	460530	O	1959	METTS WEST	STEVENS	KS	189	017587	N	2003
MCGUIRE-GOEMANN	BARBER	KS	007	460778	ON	1955	METZ	SUMNER	KS	191	470210	O	1951
MCGUIRE-GOEMANN EAST	BARBER	KS	007	001682	ON	1979	MEYERS	MEADE	KS	119	470520	ON	1963
MCGUIRE-GOEMANN NW	BARBER	KS	007	007624	ON	1984	MEYERS WEST	MEADE	KS	119	017102	N	2002
MCGUIRE-GOEMANN SOUTH	BARBER	KS	007	007625	ON	1981	MICHIGAN	SCOTT	KS	171	471212	O	1974
MCHALE	ROOKS	KS	163	460809	O	1948	MICHIGAN WEST	SCOTT	KS	171	003891	O	1983
MCHALE NORTH	ROOKS	KS	163	460840	O	1967	MICKLESON	GRAHAM	KS	065	471226	O	1952
MCILHENNY	SUMNER	KS	191	460902	O	1958	MICKLESON NE	GRAHAM	KS	065	471288	O	1969
MCKAY	COWLEY	KS	035	461150	ON	1951	MICKLESON SE	GRAHAM	KS	065	013257	O	1989
MCKELVEY	PRATT	KS	151	009043	O	1981	MIDDLE CREEK	LANE	KS	101	471598	O	1979
MCKENNA	ROOKS	KS	163	461274	O	1969	MIDDLE CREEK EAST	LANE	KS	101	010134	ON	1986
MCKENNA NORTH	ROOKS	KS	163	006668	O	1982	MIDDLE CREEK NE	LANE	KS	101	007421	O	1981
MCKINNEY	CLARK	KS	025	461491	ON	1950	MID-LUND	GOVE	KS	063	011801	O	1987
MCKINNEY	MEADE	KS	119	461491	ON	1950	MIDSTREAM	STEVENS	KS	189	011511	N	1987
MCKINNEY EAST	CLARK	KS	025	461530	O	1976	MIDWAY DRAW	SHERIDAN	KS	179	009108	O	1985
MCKINNEY NE	MEADE	KS	119	009855	O	1981	MILAN	SUMNER	KS	191	473675	ON	1961
MCKINNEY NORTH	CLARK	KS	025	016852	N	2001	MILAN NW	SUMNER	KS	191	009868	O	1981
MCKINNEY NORTH	MEADE	KS	119	016852	N	2001	MILDREXTER	GRAHAM	KS	065	473892	O	1955
MCKITRICK	STAFFORD	KS	185	461615	O	1966	MILDREXTER SE	GRAHAM	KS	065	473923	O	1958
MCLAUGHLIN	SUMNER	KS	191	461770	O	1968	MILL CREEK	WABAUNSEE	KS	197	474357	O	1950
MCLEAN	EDWARDS	KS	047	461832	ON	1979	MILL CREEK SW	WABAUNSEE	KS	197	010135	O	1986
MCLEAN SOUTH	EDWARDS	KS	047	009003	ON	1981	MILLARD	BARTON	KS	009	474481	O	1944
MCLOUTH	JEFFERSON	KS	087	462049	O	1939	MILLBROOK	GRAHAM	KS	065	474543	O	1951
MCLOUTH	LEAVENWORTH	KS	103	462049	O	1939	MILLER	HARPER	KS	077	474574	O	1955
MCLOUTH NORTH	JEFFERSON	KS	087	462080	N	1939	MILLRICH	SCOTT	KS	171	009869	O	1986
MCLOUTH NW	JEFFERSON	KS	087	008562	N	1985	MILLRICH SE	SCOTT	KS	171	009870	O	1986
MCLOUTH SOUTH	JEFFERSON	KS	087	016726	O	1985	MILLRICH SOUTH	SCOTT	KS	171	017041	O	2001
MCLOUTH WEST	JEFFERSON	KS	087	006974	N	1984	MILLS	ELK	KS	049	475535	O	1927
MCMILLAN	STAFFORD	KS	185	462204	O	2004	MILLSACK	GOVE	KS	063	005648	O	1982
MCMILLEN	ROOKS	KS	163	002177	O	1982	MILLSACK NORTH	GOVE	KS	063	010810	O	1986
MCMILLION	CLARK	KS	025	009857	O	1982	MILTON	NESS	KS	135	476248	O	1970
MCMORAN	COMANCHE	KS	033	462328	O	1961	MILTON NW	NESS	KS	135	004459	O	1983
MCMULLEN	ROOKS	KS	163	462390	O	1952	MILTON SW	NESS	KS	135	017949	O	2005
MCMURTRY	MCPHERSON	KS	113	462483	O	1960	MINER	NESS	KS	135	476620	O	1970
MCNAIR	NESS	KS	135	462607	O	1963	MINER NE	NESS	KS	135	476628	O	1975
MCMAMEE	RUSH	KS	165	462638	O	1969	MINER WEST	NESS	KS	135	007627	O	1984
MCMAMEE EAST	RUSH	KS	165	462669	O	1971	MINGO	THOMAS	KS	193	477023	O	1952
MCMNEE	CHAUTAUQUA	KS	019	014567	N	1993	MINGONA	BARBER	KS	007	477054	O	1962
MCMNINCH	NESS	KS	135	011799	O	1987	MINIUM	SHERIDAN	KS	179	477116	O	1964
MCMNINCH	TREGO	KS	195	011799	O	1987	MINNEHA	SEDGWICK	KS	173	477147	O	1951
MCMOWAN	CHAUTAUQUA	KS	019	004759	O	1981	MINNEHA NORTH	SEDGWICK	KS	173	477178	O	1960
MCMOWN	CHAUTAUQUA	KS	019	462855	O	1926	MINNEHA NW	SEDGWICK	KS	173	477209	O	1951
MCMOWN NORTH	CHAUTAUQUA	KS	019	010978	O	1987	MINNEHA WEST	SEDGWICK	KS	173	477240	O	1965
MCPHERSON	MCPHERSON	KS	113	462948	ON	1928	MINNEOLA	FORD	KS	057	003094	ON	1981
MCOQUEEN	GRAY	KS	069	004251	O	1981	MINNEOLA SOUTH	FORD	KS	057	006852	O	1984
MCOQUEEN SE	GRAY	KS	069	009858	O	1981	MINNIE O	ROOKS	KS	163	477519	O	1962
MCR	BARBER	KS	007	463072	O	1961	MINNIE O SOUTH	ROOKS	KS	163	477550	O	1966
MCREYNOLDS	BARBER	KS	007	463134	ON	1955	MIRT	SUMNER	KS	191	002090	O	1999
MCREYNOLDS NE	BARBER	KS	007	008929	N	1985	MIRT EAST	SUMNER	KS	191	015916	O	1999
MCREYNOLDS SOUTH	BARBER	KS	007	008979	N	1981	MISSLER	MEADE	KS	119	478789	O	1976
MCVEY	GRAHAM	KS	065	463165	O	1958	MISSOURI FLATS	GOVE	KS	063	478802	O	1973
MCVICKER	NESS	KS	135	463196	O	1966	MISSOURI FLATS EAST	GOVE	KS	063	002183	O	1978
MCVICKER SE	NESS	KS	135	010133	O	1985	MISSOURI FLATS NE	GOVE	KS	063	478806	O	1973
MCDWHERTER	WOODSON	KS	207	463227	O	1955	MISSOURI FLATS NW	GOVE	KS	063	478813	O	1975
MCDWHERTER NE	WOODSON	KS	207	010803	ON	1956	MISSOURI FLATS WEST	GOVE	KS	063	008931	O	1985
MCDWHIRTER	LANE	KS	101	007416	O	1981	MITCHELL	GRAHAM	KS	065	478945	O	1958
MCDWHIRTER NORTH	LANE	KS	101	005875	O	1983	MIXER	ELLIS	KS	051	479348	O	1965
MCDWHIRTER SW	LANE	KS	101	016629	O	2000	MJR	RAWLINS	KS	153	009144	O	1977
MEADE	MEADE	KS	119	463545	ON	1976	MOD	NORTON	KS	137	480371	O	1980
MEADE NORTH	MEADE	KS											

Field Name	County Name	State Sub	Co Code	Field Code	Field Disc Type	Year	Field Name	County Name	State Sub	Co Code	Field Code	Field Disc Type	Year
MOFFETT WEST	BARBER	KS	007	480783	O	1965	MULLINVILLE	KIOWA	KS	097	493649	ON	1955
MOHLER	MEADE	KS	119	481000	ONA	1957	MULLINVILLE SW	KIOWA	KS	097	006671	ON	1984
MOHLER EAST	MEADE	KS	119	481015	ON	1973	MUNDHENKE	EDWARDS	KS	047	493903	ON	1978
MOHLER NE	MEADE	KS	119	481031	ON	1958	MUNJOR	ELLIS	KS	051	001738	O	1980
MOLINE	ELK	KS	049	481093	O	1928	MUNJOR NORTH	ELLIS	KS	051	003100	O	1982
MOLINE NORTH	ELK	KS	049	001723	O	1980	MUNJOR NW	ELLIS	KS	051	007633	O	1982
MOLINE SOUTH	ELK	KS	049	481124	ON	1935	MUNYON	RICE	KS	159	494238	ON	1950
MOLLHAGEN	RICE	KS	159	003895	O	1982	MUNYON EAST	RICE	KS	159	494269	O	1953
MOLLOHAM	HARPER	KS	077	002185	O	1977	MUNYON SOUTH	RICE	KS	159	494300	O	1951
MONA	RENO	KS	155	481248	O	1987	MURDOCK	BUTLER	KS	015	494331	O	1951
MONAGHAN	DECATUR	KS	039	481279	O	1952	MURFIN RANCH	GREENWOOD	KS	073	014572	O	1993
MONAGHAN NE	DECATUR	KS	039	015860	O	1997	MURPHY	COWLEY	KS	035	494579	ON	1926
MONAGHAN NORTH	DECATUR	KS	039	005901	O	1983	MURPHY	SUMNER	KS	191	494579	ON	1926
MONG	TREGO	KS	195	481713	O	1962	MUSTANG	MORTON	KS	129	495602	ON	1974
MONG SOUTH	TREGO	KS	195	004462	O	1983	MUSTANG EAST	MORTON	KS	129	495757	ON	2002
MONGER	GRAY	KS	069	004111	O	1981	MUSTANG SOUTH	MORTON	KS	129	009878	N	1986
MONMOUTH	CRAWFORD	KS	037	481775	ON	1944	MUSTANG WEST	MORTON	KS	129	495931	O	1992
MONMOUTH NW	CRAWFORD	KS	037	481785	ON	1947	N - D	ELLIS	KS	051	017247	O	2002
MONT IDA	ANDERSON	KS	003	015483	O	1996	N & J	LANE	KS	101	497360	O	1972
MONTANA	LABETTE	KS	099	012583	O	2001	N K	GRAY	KS	069	004469	O	1981
MONTGOMERY	GRAHAM	KS	065	482860	O	1953	NADA	DECATUR	KS	039	497619	O	1985
MONTGOMERY EAST	GRAHAM	KS	065	482891	O	1958	NANA	GRAHAM	KS	065	498270	O	1953
MONT-SOL	PHILLIPS	KS	147	482302	O	1954	NANA NW	GRAHAM	KS	065	498301	O	1958
MONT-SOL SOUTH	PHILLIPS	KS	147	482333	O	1962	NANCY	GOVE	KS	063	498425	O	1971
MONUMENT	LOGAN	KS	109	483046	O	1959	NANCY SE	GOVE	KS	063	007429	O	1983
MONUMENT NE	LOGAN	KS	109	483170	O	1978	NASHVILLE	KINGMAN	KS	095	499045	ON	1964
MONUMENT NORTH	LOGAN	KS	109	483175	O	1997	NASHVILLE SW	KINGMAN	KS	095	001749	ON	1979
MONUMENT NW	LOGAN	KS	109	015864	O	1997	NASHVILLE WEST	KINGMAN	KS	095	499060	ON	1979
MONUMENT SW	LOGAN	KS	109	015408	O	1995	NATION	HODGEMAN	KS	083	010984	O	1987
MONUMENT WEST	LOGAN	KS	109	015409	O	1996	NATIONAL	LOGAN	KS	109	499355	O	2004
MOODY	STAFFORD	KS	185	483201	ON	1956	NATOMA	OSBORNE	KS	141	499417	O	1978
MOODY NE	STAFFORD	KS	185	007425	O	1983	NATOMA	ROOKS	KS	163	499417	O	1961
MOODY NW	STAFFORD	KS	185	004763	O	1983	NATOMA EAST	OSBORNE	KS	141	499432	O	1978
MOODY SOUTH	STAFFORD	KS	185	008991	O	1985	NATOMA NW	ROOKS	KS	163	499448	O	1965
MOON	COWLEY	KS	035	483356	O	1970	NATOMA TOWNSITE	OSBORNE	KS	141	015445	O	1979
MOONEY	HODGEMAN	KS	083	483480	O	1966	NAUMAN	COWLEY	KS	035	007636	O	1982
MOONEY EAST	HODGEMAN	KS	083	483511	ON	1966	NEAL	GREENWOOD	KS	073	500526	O	1900
MOORE	PRATT	KS	151	483635	O	1949	NEDDAM	ELLIS	KS	051	501053	O	1957
MOORE SW	PRATT	KS	151	483883	ON	1953	NEFF	KEARNY	KS	093	501425	O	1986
MOORE WEST	PRATT	KS	151	483914	O	1959	NEFF EAST	KEARNY	KS	093	016918	O	1989
MOORE-JOHNSON	GREELEY	KS	071	013500	O	1990	NEGRE CREEK	KINGMAN	KS	095	501487	ON	1962
MOORE-JOHNSON SE	GREELEY	KS	071	013501	O	1990	NEGRE CREEK SOUTH	KINGMAN	KS	095	006307	N	1984
MOORE-JOHNSON SOUTH	GREELEY	KS	071	013502	ON	1990	NEILL	STAFFORD	KS	185	501673	O	1983
MOPAC	STAFFORD	KS	185	484255	O	1954	NEKOMA	RUSH	KS	165	501766	O	1964
MOPAC SOUTH	STAFFORD	KS	185	006305	OA	1984	NELLIE	STAFFORD	KS	185	501828	O	1948
MORAN	ALLEN	KS	001	484565	ON	1903	NELLIE BELLE	ELLIS	KS	051	501859	O	1955
MOREHEAD	NEOSHO	KS	133	484844	ON	1938	NELLIE EAST	STAFFORD	KS	185	501921	O	1960
MOREHEAD NE	NEOSHO	KS	133	008572	ON	1984	NELSON	HODGEMAN	KS	083	502076	O	1971
MOREL	GRAHAM	KS	065	484875	O	1938	NELSON NORTH	NESS	KS	135	007431	O	1981
MOREL NE	GRAHAM	KS	065	009466	O	1985	NEODESHA	MONTGOMERY	KS	125	502355	ON	1900
MOREL NORTH	GRAHAM	KS	065	484937	O	1955	NEODESHA	WILSON	KS	205	502355	ON	1900
MORGAN	THOMAS	KS	193	485061	O	1995	NEODESHA EAST	NEOSHO	KS	133	502386	ON	1900
MORLAND	GRAHAM	KS	065	007631	O	1982	NEODESHA EAST	WILSON	KS	205	502386	ON	1900
MORRIS	GREENWOOD	KS	073	485774	O	1950	NEOLA	STAFFORD	KS	185	502417	ON	1934
MORRISON	CLARK	KS	025	485991	ON	1926	NEOSHO FALLS-LEROY	ALLEN	KS	001	502479	O	1903
MORRISON NE	CLARK	KS	025	486084	ON	1954	NEOSHO FALLS-LEROY	ANDERSON	KS	003	502479	O	1903
MORRISON NW	CLARK	KS	025	001730	O	1980	NEOSHO FALLS-LEROY	COFFEY	KS	031	502479	O	1903
MORTIMER	SALINE	KS	169	486580	O	1958	NEOSHO FALLS-LEROY	WOODSON	KS	207	502479	O	1903
MORTON	RENO	KS	155	486611	ONA	1942	NESCATUNGA	COMANCHE	KS	033	502572	ONA	1960
MORTON NORTH	RENO	KS	155	486673	OA	1980	NESCATUNGA EAST	COMANCHE	KS	033	009653	ON	1999
MORTON SE	RENO	KS	155	486735	ON	1951	NESCATUNGA NE	COMANCHE	KS	033	016108	ON	1991
MORTON WEST	RENO	KS	155	014366	N	1992	NESCATUNGA NORTH	COMANCHE	KS	033	016099	N	2000
MOSCOW	STEVENS	KS	189	007426	ON	1986	NESCATUNGA SE	COMANCHE	KS	033	011838	N	2000
MOSCOW NE	STEVENS	KS	189	010982	N	1987	NESCATUNGA SOUTH	COMANCHE	KS	033	502603	ON	1963
MOSCOW TOWNSITE	STEVENS	KS	189	014118	N	1992	NESCATUNGA SW	COMANCHE	KS	033	006308	ONA	1984
MOSER	KEARNY	KS	093	487138	ON	1964	NESS CITY	NESS	KS	135	502634	O	1962
MOSES	BARTON	KS	009	487169	O	1954	NESS CITY NORTH	NESS	KS	135	502665	O	1963
MOSES NW	BARTON	KS	009	010563	N	1986	NESS CITY SE	NESS	KS	135	004177	O	1980
MOSQUITO CREEK	NEMAHA	KS	131	487324	O	1987	NESS CITY SOUTH	NESS	KS	135	004178	O	1983
MOSS	SHERIDAN	KS	179	487448	O	1952	NESS CITY SW	NESS	KS	135	001756	O	1985
MOTT	BARBER	KS	007	488207	ON	1974	NESS EAST	KEARNY	KS	093	013263	O	1989
MOTT RANCH	BARBER	KS	007	013714	ON	1985	NESS-T	NESS	KS	135	007496	O	1984
MOUND CITY	LINN	KS	107	488254	ON	1931	NESS-T NORTH	TREGO	KS	195	011214	O	1987
MOUND RIDGE	MCPHERSON	KS	113	488471	N	1938	NETTIE	ROOKS	KS	163	502758	O	1948
MOUND RIDGE TOWNSITE	MCPHERSON	KS	113	001733	N	1958	NETTIE NW	ROOKS	KS	163	502789	O	1962
MOUND VALLEY	LABETTE	KS	099	488533	ON	1905	NETTLETON	EDWARDS	KS	047	000157	O	1988
MOUND VALLEY SOUTH	LABETTE	KS	099	488564	O	1944	NEUFELD	SCOTT	KS	171	016079	O	1997
MOUNT LOOKOUT	CLARK	KS	025	017882	O	2004	NEUMAN	SEDGWICK	KS	173	502913	O	1957
MOUNT SUNFLOWER	WALLACE	KS	199	013715	ON	1991	NEVA	CHASE	KS	017	001757	O	1957
MOUNT SUNFLOWER NE	WALLACE	KS	199	015144	ON	1995	NEVA	CHASE	KS	017	001757	ON	2003
MOUNT SUNFLOWER SE	WALLACE	KS	199	014790	O	1994	NEW ALBANY	ELK	KS	049	503130	O	1944
MOUNT VERNON	GRAHAM	KS	065	001955	O	1958	NEW ALBANY SOUTH	ELK	KS	049	008582	N	1984
MOUSER	STEVENS	KS	189	489587	N	1990	NEW ALBANY TOWNSITE	WILSON	KS	205	503161	O	1944
MOWBRAY	KIOWA	KS	097	489751	ON	1973	NEW SALEM	COWLEY	KS	035	504742	N	1949
MOYER	SUMNER	KS	191	489866	O	1958	NEW SALEM NORTH	COWLEY	KS	035	504773	ON	1949
MOYER NW	SUMNER	KS	191	489897	O	1959	NEWBOYS	GRAHAM	KS	065	008933	O	1985
MT CARMEL	NESS	KS	135	490332	O	1966	NEWBURY	WABAUNSEE	KS	197	505548	O	1950
MT CARMEL EAST	NESS	KS	135	490394	O	1970	NEWBURY TOWNSITE	WABAUNSEE	KS	197	014467	O	1993
MT CARMEL SE	NESS	KS	135	007148	O	1981	NEWBY	SCOTT	KS	171	505579	O	1960
MT CARMEL SOUTH	NESS	KS	135	015872	O	1997	NEWBY SOUTH	SCOTT	KS	171	505703	O	1990
MT ETNA	GRAHAM	KS	065	490642	O	1959	NEWCOMER	TREGO	KS	195	506075	O	1956
MT ETNA NORTH	GRAHAM	KS	065	014463	O	1993	NEWELL	STAFFORD	KS	185	506137	ON	1953
MT ETNA NW	GRAHAM	KS	065	013718	O	1991	NEWLIN	ROOKS	KS	163	506478	O	1958
MT PLEASANT	ROOKS												

KANSAS

Field Name	County Name	State Sub	Co Code	Field Code	Field Disc Type	Year	Field Name	County Name	State Sub	Co Code	Field Code	Field Disc Type	Year
NICKERSON	RENO	KS	155	009988	O	1937	OBEE SE	NESS	KS	135	017950	O	2005
NICKLAUS	RENO	KS	155	508021	O	1952	OBERLIN	DECATUR	KS	039	518581	O	1964
NICODEMUS	GRAHAM	KS	065	017439	O	2003	O'BRIEN	ROOKS	KS	163	518767	O	1961
NICODEMUS EAST	ROOKS	KS	163	017852	O	2004	OCHS	SHERIDAN	KS	179	519201	O	1968
NICODEMUS NW	GRAHAM	KS	065	017440	O	2003	OCHS SE	SHERIDAN	KS	179	519209	O	1972
NICODEMUS SE	ROOKS	KS	163	017853	O	2004	O'CONNOR	STAFFORD	KS	185	519387	ON	1948
NICODEMUS WEST	GRAHAM	KS	065	017441	O	2003	O'CRAMER	LANE	KS	101	012019	O	1988
NIEDEN	TREGO	KS	195	508176	O	1952	ODESSA	RICE	KS	159	519759	ON	1931
NIEDEREE	BARTON	KS	009	001762	O	1980	ODIN	BARTON	KS	009	519821	O	1938
NIEDEREE NW	BARTON	KS	009	001763	O	1980	ODIN EAST	BARTON	KS	009	006678	O	1984
NIGGER CREEK	COWLEY	KS	035	508269	ON	1951	ODIN SOUTH	BARTON	KS	009	001791	O	1979
NIGHTINGALE	EDWARDS	KS	047	008992	O	1985	ODONNELL	ELLSWORTH	KS	053	519945	O	1982
NINEMIRE	TREGO	KS	195	007639	O	1982	OFFERLE	EDWARDS	KS	047	520131	O	1969
NINEMIRE NE	TREGO	KS	195	006853	O	1984	OGALLAH	TREGO	KS	195	520062	O	1941
NINNESCAH TOWNSHIP	PRATT	KS	151	008934	O	1981	OGALLAH EAST	TREGO	KS	195	005162	O	1982
NIOTAZE	CHAUTAUQUA	KS	019	508672	O	1900	OGALLAH NE	TREGO	KS	195	005963	O	1982
NIPPAWALLA	BARBER	KS	007	508703	ON	1951	OGALLAH NORTH	TREGO	KS	195	001793	O	1980
NIRVANA	NESS	KS	135	508765	O	1962	OGALLAH NW	TREGO	KS	195	520193	O	1957
NIRVANA SOUTH	NESS	KS	135	508796	O	1969	OGALLAH SOUTH	TREGO	KS	195	520603	O	1974
NITSCH	COWLEY	KS	035	009989	O	1954	OGDEN	RILEY	KS	161	005964	O	1983
NK SE	GRAY	KS	069	007634	O	1982	OGESSE CREEK	NEOSHO	KS	133	005965	O	1983
NOAH (NEW)	GRAHAM	KS	065	002208	O	1979	OGLE	CHAUTAUQUA	KS	019	520410	O	1957
NOAH SW	GRAHAM	KS	065	509518	O	1954	O'HARA	SUMNER	KS	191	520565	O	1955
NOBLE	NORTON	KS	137	509642	O	1981	OHL	THOMAS	KS	193	006679	O	1984
NOE	COWLEY	KS	035	001768	O	1978	OHL NW	THOMAS	KS	193	013266	O	1989
NOELL	BUTLER	KS	015	510331	O	1974	OHL SE	THOMAS	KS	193	012020	O	1988
NOLLETTE	THOMAS	KS	193	001769	O	1976	OHL SW	THOMAS	KS	193	009883	O	1986
NOLLETTE EAST	THOMAS	KS	193	004179	O	1983	OKESON	WALLACE	KS	199	017024	ON	2002
NOLLETTE NW	THOMAS	KS	193	006676	O	1984	OKESON NW	WALLACE	KS	199	017887	O	2004
NOLLETTE SE	THOMAS	KS	193	007435	O	1983	OLATHE	JOHNSON	KS	091	522549	ON	1944
NOLLETTE SOUTH	THOMAS	KS	193	014122	O	1992	OLATHE NE	JOHNSON	KS	091	003105	O	1982
NOLLETTE SW	THOMAS	KS	193	014371	O	1992	OLATHE NORTH	JOHNSON	KS	091	522580	ON	1935
NONCHALANTA	NESS	KS	135	510789	O	1971	OLD TREATY	CLARK	KS	025	017616	O	2003
NONCHALANTA SOUTH	NESS	KS	135	006677	O	1984	OLIVE BRANCH	SUMNER	KS	191	523820	O	1960
NONKEN	MARION	KS	115	510820	O	1959	OLIVER	CHAUTAUQUA	KS	019	523975	ON	1926
NONKEN NORTH	MARION	KS	115	510835	O	1973	OLIVER	ELK	KS	049	523975	ON	1926
NOONE	DECATUR	KS	039	511161	O	1967	OLIVER EAST	CHAUTAUQUA	KS	019	001797	O	1980
NOONE SE	DECATUR	KS	039	008586	O	1985	OLIVER SOUTH	CHAUTAUQUA	KS	019	524099	O	1984
NORCAN	CLARK	KS	025	004115	ON	1981	OLMITZ	BARTON	KS	009	524502	O	1958
NORCAN EAST	CLARK	KS	025	004114	ON	1982	OLMITZ NE	BARTON	KS	009	001799	O	1977
NORCAN SW	CLARK	KS	025	004474	O	1981	OLMITZ SOUTH	BARTON	KS	009	524511	ON	1972
NORCAN WEST	CLARK	KS	025	004475	O	1981	OLSEN	COWLEY	KS	035	524905	OA	1921
NORDMAN	BARTON	KS	009	511533	O	1966	OLSEN NORTH	COWLEY	KS	035	001801	O	1978
NORHAM	GRAHAM	KS	065	004476	O	1983	OLSSON	SALINE	KS	169	524998	O	1929
NORHAM	NORTON	KS	137	004476	O	1983	OMLOR	STAFFORD	KS	185	525432	O	1957
NORHAM EAST	NORTON	KS	137	017883	O	2004	OPPLIGER	NESS	KS	135	526610	O	1963
NORHAM SOUTH	GRAHAM	KS	065	006309	O	1984	OPPY SOUTH	HODGEMAN	KS	083	526703	O	1962
NORHAM WEST	GRAHAM	KS	065	010989	O	1984	ORANGE-J	FINNEY	KS	055	527063	O	1973
NORRIS	SUMNER	KS	191	512339	O	1955	ORANGE-J EAST	FINNEY	KS	055	008939	O	1985
NORRIS WEST	SUMNER	KS	191	512432	O	1971	ORANGE-J NE	FINNEY	KS	055	015452	O	1985
NORTH	ELLIS	KS	051	512525	O	1956	ORANGE-J NW	KEARNY	KS	093	013040	O	1989
NORTH FORK	LANE	KS	101	512556	O	1952	ORANGE-J WEST	KEARNY	KS	093	012022	O	1988
NORTH FORK NORTH	LANE	KS	101	003905	O	1982	ORDWAY	ROOKS	KS	163	527610	O	1958
NORTH FORK SOUTH	LANE	KS	101	008936	O	1985	ORDWAY EAST	ROOKS	KS	163	527641	O	1959
NORTH STAR	STAFFORD	KS	185	512649	O	1952	ORDWAY WEST	ROOKS	KS	163	007643	O	1984
NORTH STAR NORTH	STAFFORD	KS	185	512680	O	1953	ORLANDO	CHEYENNE	KS	023	528199	ON	1978
NORTH TRAIL	LANE	KS	101	007154	O	1984	ORLANDO EAST	CHEYENNE	KS	023	528230	O	1978
NORTH TRAIL NORTH	LANE	KS	101	008938	O	1985	ORO	PAWNEE	KS	145	528509	ON	1953
NORTH TRAIL SW	LANE	KS	101	010570	O	1985	ORO NORTH	RUSH	KS	165	009993	N	1981
NORTHAMPTON	ROOKS	KS	163	512773	O	1948	ORO NW	PAWNEE	KS	145	528540	O	1963
NORTHCOTT	ANDERSON	KS	003	512835	ON	1944	ORO SE	PAWNEE	KS	145	528571	O	1961
NORTHCROFT	PRATT	KS	151	009379	O	1985	ORO SOUTH	PAWNEE	KS	145	001811	O	1980
NORTHCROFT SW	PRATT	KS	151	011813	O	1987	ORO SW	PAWNEE	KS	145	528602	ON	1972
NORTHROP	CHEYENNE	KS	023	513021	O	1978	ORO WEST	PAWNEE	KS	145	528633	ON	1953
NORTHWOODS	STEVENS	KS	189	009468	ON	1985	ORONOQUE	NORTON	KS	137	001812	O	1980
NORTHWOODS NORTH	STEVENS	KS	189	010140	N	1986	ORSEMU	KINGMAN	KS	095	528757	O	1953
NORTHWOODS SE	STEVENS	KS	189	010822	ON	1986	ORSEMU SOUTH	KINGMAN	KS	095	528788	O	1954
NORTON	NORTON	KS	137	513114	O	1953	ORTH	RICE	KS	159	528850	ON	1932
NORTON NORTH	NORTON	KS	137	513176	O	1982	ORTH NORTH	RICE	KS	159	528881	O	1956
NORTON TOWNSITE	NORTON	KS	137	513238	O	1958	ORTH WEST	RICE	KS	159	528943	O	1944
NORWOOD	FRANKLIN	KS	059	513486	O	1944	OSAGE	BOURBON	KS	011	529036	N	2003
NORWOOD NW	DOUGLAS	KS	045	006855	O	1984	OSBORN	SUMNER	KS	191	529315	ON	1970
NORWOOD SE	FRANKLIN	KS	059	513504	O	1983	OSBORN NW	SUMNER	KS	191	001813	ON	1976
NORWOOD WEST	FRANKLIN	KS	059	012404	O	1988	OSCAR	STAFFORD	KS	185	529377	O	1949
NOTON	GOVE	KS	063	011814	O	1985	OSCAR NORTH	STAFFORD	KS	185	529470	ON	1951
NOVA	HODGEMAN	KS	083	513641	O	1959	OSCAR SOUTH	STAFFORD	KS	185	529501	O	1953
NOVA NORTH	HODGEMAN	KS	083	513672	O	1960	OSCAR WEST	STAFFORD	KS	185	529532	O	1952
NOVA WEST	HODGEMAN	KS	083	013720	O	1991	OSGOOD	NESS	KS	135	529563	O	1965
NOVINGER	MEADE	KS	119	513858	ON	1951	OSGOOD SE	NESS	KS	135	017886	O	2004
NOVINGER EAST	MEADE	KS	119	513889	ON	1957	OSTMEYER	THOMAS	KS	193	013268	O	1989
NOVINGER NW	MEADE	KS	119	513920	ON	1953	OSWEGO	LABETTE	KS	099	530183	N	1920
NOVINGER SOUTH	MEADE	KS	119	014654	ONA	1993	OSWEGO NW	LABETTE	KS	099	015474	N	1977
NOVINGER SW	MEADE	KS	119	513951	ON	1967	OSWEGO WEST	LABETTE	KS	099	015436	N	1977
NUNN	FINNEY	KS	055	514766	ON	1938	OTIS-ALBERT	BARTON	KS	009	530307	ON	1930
NUNN NORTH	FINNEY	KS	055	514806	O	1957	OTIS-ALBERT	RUSH	KS	165	530307	ON	1930
NUNN SW	FINNEY	KS	055	002202	O	1976	OTT	GREENWOOD	KS	073	530710	O	1939
NURSE	BARBER	KS	007	514828	ON	1953	OTTAWA	FRANKLIN	KS	059	530741	ON	1927
NURSE NORTH	BARBER	KS	007	001782	ON	1978	OTTAWA SOUTH	FRANKLIN	KS	059	011822	O	1985
NURSE NW	BARBER	KS	007	514859	ON	1968	OTTER CREEK	COWLEY	KS	035	530780	OA	1939
NUSS	BARTON	KS	009	514983	O	1955	OTTER CREEK EAST	CHAUTAUQUA	KS	019	004116	O	1982
NUSS	RUSSELL	KS	167	514983	O	1955	OTTER CREEK EAST	COWLEY	KS	035	004116	O	1982
NUSS NE	RUSSELL	KS	167	514998	O	1973	OTTLEY	THOMAS	KS	193	013724	O	1990
NUSS SOUTH	BARTON	KS	009	515014	O	1962	OTTLEY NORTH	THOMAS	KS	193	014125	O	1992
NUTSCH (NEW)	ROOKS	KS	163	515122	O	1970	OTTO	COWLEY	KS	035	530865	O	1926
NUTSCH NW	ROOKS	KS	163	010991	O	1987	OTTUMWA	COFFEY	KS	031	530900	O	1973
NUTTE COMBE	CHEYENNE	KS	023	015868	O	1997	OVERLOOK	SHERIDAN	KS	179	531578	O	1967
NUTTLE	BUTLER	KS	015	010992	O	1987	OVERLOOK NORTH	SHERIDAN	KS	179	531609	O	1969
NUTTLE NE	BUTLER	KS	015	010993	N	1987	OVEROCKER	CLARK	KS	025	531655	ON	1976
NUTTY COMBE	CHEYENNE	KS	023	016349	O	1997	OVEROCKER	COMANCHE	KS	033	531655	ON	1976
NYRA	ROOKS	KS	163	515720	O	1937	OVEROCKER SE	COMANCHE	KS	033	013508	O	1990
NYRA SE	ROOKS	KS	163	005958	O	1983	OVERSTREET	BUTLER	KS	015	531671	O	1962
O S A	SEDGWICK	KS	173	516535	O	1962	OWEN	LOGAN	KS	109	531950	O	1982
OAK MILLS	LEAVENWORTH	KS	103	003908	ON	1983	OWEN EAST	LOGAN	KS	109	004477	O	1983
OAK MILLS NORTH	ATCHISON	KS	005	007437	N	1983	OWEN NE	LOGAN	KS	109	007439	O	1983
OAK VALLEY	ELK	KS	049	517093	O	1938	OWEN NORTH	LOGAN	KS	109	014470	O	1993
OAK VALLEY SOUTH	ELK	KS	049	517124	N	1944	OWEN SE	LOGAN	KS	109	004478	O	1983
OAK VALLEY WEST	ELK	KS	049	001787	O								

Field Name	County Name	State Sub	Co Code	Field Code	Field Disc Type Year	Field Name	County Name	State Sub	Co Code	Field Code	Field Disc Type Year
OXFORD WEST	SUMNER	KS	191	532663	O 1926	PENNER	MARION	KS	115	549436	ON 1968
OXHIDE	ELLSWORTH	KS	053	532694	O 1963	PENNER EAST	MARION	KS	115	004118	O 1983
OXHIDE EAST	ELLSWORTH	KS	053	007645	O 1982	PENNER NORTH	MARION	KS	115	549444	ON 1978
P G M	HARPER	KS	077	008993	ON 1981	PENNY	GOVE	KS	063	549695	O 1984
PABST	NESS	KS	135	534532	O 1958	PENNY EAST	GOVE	KS	063	008593	O 1985
PAC 83	THOMAS	KS	193	009885	O 1986	PENNY SE	GOVE	KS	063	010149	O 1985
PADDOCK	DECATUR	KS	039	534780	O 1968	PENNY-WANN	ELLIS	KS	051	549715	O 1936
PADEN	MCPHERSON	KS	113	534873	O 1943	PENOKEE	GRAHAM	KS	065	549808	O 1940
PADGETT	COWLEY	KS	035	535090	ON 1925	PERKINS	GRAHAM	KS	065	549814	O 1977
PADGETT	SUMNER	KS	191	535090	ON 1925	PERRILL	ELK	KS	049	550335	O 1954
PADGETT NW	SUMNER	KS	191	001820	O 1980	PERRILL SE	STEVENS	KS	189	550614	ON 1959
PADGETT WEST	SUMNER	KS	191	535152	O 1954	PERRILL SW	STEVENS	KS	189	013797	N 1991
PAGE CITY	LOGAN	KS	109	010994	O 1981	PERRILL WEST	STEVENS	KS	189	013913	ON 1991
PAGE CREEK	TREGO	KS	195	535524	O 1956	PERRY RANCH	BARBER	KS	007	551079	ON 1958
PAGE CREEK EAST	TREGO	KS	195	013405	O 1990	PERRY RANCH SOUTH	COMANCHE	KS	033	551079	ON 1958
PAGE CREEK NORTH	TREGO	KS	195	012025	O 1988	PERRY RANCH WEST	BARBER	KS	007	003110	ON 1982
PAGE CREEK SW	TREGO	KS	195	017857	O 2004	PERRY-HALLIGAN	COMANCHE	KS	033	006680	N 1984
PAGE CREEK WEST	TREGO	KS	195	017844	O 2004	PERTH	WOODSON	KS	207	550893	ON 1948
PAINT CREEK	BOURBON	KS	011	535803	N 1983	PERU-SEDAN	SUMNER	KS	191	551730	O 1945
PALACKY	ELLSWORTH	KS	053	536392	ON 1949	PETERSBURG	CHAUTAUQUA	KS	019	551823	ON 1900
PALACKY SE	ELLSWORTH	KS	053	008995	O 1985	PETERSBURG EAST	BOURBON	KS	011	552164	ON 1981
PALACKY SOUTH	ELLSWORTH	KS	053	006858	O 1984	PETERSBURG EAST	BOURBON	KS	011	004774	ON 1983
PALACKY WEST	BARTON	KS	009	536423	O 1966	PETERSILLIE	NESS	KS	135	552226	O 1957
PALCO TOWNSITE	ROOKS	KS	163	536702	O 1945	PETERSILLIE NE	NESS	KS	135	552257	O 1968
PALMBERG	ROOKS	KS	163	536919	O 1965	PETERSILLIE NORTH	NESS	KS	135	552288	O 1966
PALMER	BARBER	KS	007	536950	ONA 1958	PETERSILLIE SOUTH	NESS	KS	135	012248	O 1988
PALMER NORTH	BARBER	KS	007	006859	N 1984	PETERSON	SALINE	KS	169	552319	O 1969
PALMER SW	BARBER	KS	007	004771	N 1983	PETRACEK	DECATUR	KS	039	552443	O 1966
PANKRATZ	MORTON	KS	129	010586	N 1986	PETRIE	SEDGWICK	KS	173	552474	O 1945
PANKRATZ SE	MORTON	KS	129	015846	N 1997	PETRO	PAWNEE	KS	145	001855	ON 1979
PANOMA GAS AREA	FINNEY	KS	055	538159	N 1956	PETROWSKY	PRATT	KS	151	552784	O 1964
PANOMA GAS AREA	GRANT	KS	067	538159	N 1956	PETTERSON	GREENWOOD	KS	073	552920	O 1944
PANOMA GAS AREA	HAMILTON	KS	075	538159	N 1956	PETTIGREW	SUMNER	KS	191	552939	O 1978
PANOMA GAS AREA	HASKELL	KS	081	538159	N 1956	PETTIT	BUTLER	KS	015	553063	O 1926
PANOMA GAS AREA	KEARNY	KS	093	538159	N 1956	PETTY	TREGO	KS	195	553249	O 1973
PANOMA GAS AREA	MORTON	KS	129	538159	ON 1956	PFAFF	NESS	KS	135	553342	O 1971
PANOMA GAS AREA	SEWARD	KS	175	538159	ON 1956	PFEIFER	ELLIS	KS	051	553404	O 1964
PANOMA GAS AREA	STANTON	KS	187	538159	ON 1956	PFEIFER NORTH	ELLIS	KS	051	003916	O 1982
PANOMA GAS AREA	STEVENS	KS	189	538159	ON 1956	PFEIFER NW	ELLIS	KS	051	003917	O 1983
PANOMA GAS AREA	WICHITA	KS	203	538159	N 1956	PFEIFER SE	ELLIS	KS	051	009889	O 1986
PAOLA-RANTOUL	FRANKLIN	KS	059	538686	ON 1918	PFO	ELK	KS	049	006857	O 1984
PAOLA-RANTOUL	JOHNSON	KS	091	538686	ON 1918	PHARES	BUTLER	KS	015	553598	O 1957
PAOLA-RANTOUL	MIAMI	KS	121	538686	ON 1918	PHILLIPS	BARTON	KS	009	554094	O 1957
PAOLA-RANTOUL NE	JOHNSON	KS	091	004227	ON 1982	PHOENIX	ELLIS	KS	051	554373	O 1999
PARADISE CREEK	ROOKS	KS	163	539213	O 1947	PIANALTO	CHEYENNE	KS	023	004487	O 1982
PARADISE CREEK WEST	ROOKS	KS	163	539244	O 1953	PIANALTO SOUTH	CHEYENNE	KS	023	004486	O 1983
PARIS	LANE	KS	101	539833	O 1978	PIEDMONT	GREENWOOD	KS	073	555077	O 1975
PARIS NORTH	LANE	KS	101	539837	O 1978	PIERATT	COFFEY	KS	031	555260	O 1972
PARIS NW	LANE	KS	101	001834	O 1980	PIERCE	BUTLER	KS	015	555303	O 1926
PARIS SOUTH	LANE	KS	101	539841	O 1978	PIERCE NW (NEW)	BUTLER	KS	015	001858	O 1980
PARIS SW	LANE	KS	101	001835	O 1979	PIESTER	RUSSELL	KS	167	555551	O 1968
PARIS WEST	LANE	KS	101	539848	O 1978	PIHL	SALINE	KS	169	555768	O 1963
PARK	PRATT	KS	151	539864	ON 1959	PIKE	BARBER	KS	007	555787	ON 1974
PARKER	RUSSELL	KS	167	539957	O 1948	PIKE NE	BARBER	KS	007	008276	ON 1984
PARKER NE	RUSSELL	KS	167	540050	O 1967	PIKE NW	BARBER	KS	007	003111	ON 1982
PARKER SOUTH	RUSSELL	KS	167	540112	O 1967	PIKE SE	BARBER	KS	007	555803	O 1984
PARKERVILLE	MORRIS	KS	127	010148	N 1986	PIKE SOUTH	BARBER	KS	007	004488	ONA 1983
PARKS	GREENWOOD	KS	073	540546	O 1923	PIKE WEST	BARBER	KS	007	555805	ON 1979
PARMELY	COFFEY	KS	031	540794	O 1967	PILOT KNOB	HARPER	KS	077	556217	O 1976
PARNELL	SHERIDAN	KS	179	540887	O 1959	PILOT KNOB NW	HARPER	KS	077	008598	O 1982
PARRISH	BARTON	KS	009	541104	ON 1965	PILOT KNOB SOUTH	HARPER	KS	077	006310	ON 1982
PARSLEY	BUTLER	KS	015	541321	O 1949	PIONEER	GRAHAM	KS	065	557938	O 1984
PARSLEY NW	BUTLER	KS	015	541352	O 1967	PIONEER (NEW)	GRAHAM	KS	065	006681	O 1984
PARSLEY WEST	BUTLER	KS	015	541383	O 1966	PIONEER EAST	GRAHAM	KS	065	557969	O 1984
PAT CREEK	KINGMAN	KS	095	542065	ON 1947	PIONEER NE	GRAHAM	KS	065	011549	O 1987
PAT CREEK NORTH	KINGMAN	KS	095	542071	ON 1974	PIONEER SE	GRAHAM	KS	065	017712	O 2003
PAT CREEK SOUTH	KINGMAN	KS	095	008591	ON 1981	PIONEER SW	GRAHAM	KS	065	017588	O 2003
PATSY	MORTON	KS	129	542716	ON 1957	PIPELINE	COMANCHE	KS	033	011550	N 2001
PATTERSON	KEARNY	KS	093	542778	ON 1941	PIPELINE NW	COMANCHE	KS	033	016838	ON 2001
PATTERSON SE	KEARNY	KS	093	542809	O 1964	PIPELINE SW	COMANCHE	KS	033	016853	N 2001
PAUL	BUTLER	KS	015	543150	O 1959	PIPER	WYANDOTTE	KS	209	558031	O 1984
PAUL SOUTH	BUTLER	KS	015	543243	O 1967	PIQUA	ALLEN	KS	001	558155	ON 1922
PAULSON	BUTLER	KS	015	543739	O 1958	PIQUA NORTH	WOODSON	KS	207	558155	ON 1922
PAULSON SE	BUTLER	KS	015	009994	O 1981	PLAINVILLE	WOODSON	KS	207	004490	O 1983
PAWNEE BEND	NESS	KS	135	544452	O 1966	PLAINS	MEADE	KS	119	559349	ON 1956
PAWNEE BRANCH	HODGEMAN	KS	083	544483	O 1969	PLAINS NORTH	SEWARD	KS	175	559349	ON 1956
PAWNEE RIVER	HODGEMAN	KS	083	544684	O 1974	PLAINS NW	SEWARD	KS	175	016727	N 1993
PAWNEE RIVER SW	HODGEMAN	KS	083	010996	O 1987	PLAINS WEST	SEWARD	KS	175	001867	O 1980
PAWNEE RIVER WEST	HODGEMAN	KS	083	009995	O 1981	PLAINVILLE	ROOKS	KS	163	559566	O 1948
PAWNEE ROCK	BARTON	KS	009	544700	ON 1936	PLATT	BARBER	KS	007	559690	ONA 1956
PAWNEE ROCK	PAWNEE	KS	145	544700	ON 1936	PLATT SOUTH	BARBER	KS	007	016839	ONA 2001
PAWNEE ROCK	RUSH	KS	165	544700	ON 1936	PLATT SW	BARBER	KS	007	017043	N 2001
PAWNEE VALLEY	NESS	KS	135	544855	O 1969	PLATT WEST	BARBER	KS	007	015847	ONA 1997
PAWNEE VALLEY EAST	NESS	KS	135	544859	O 1974	PLEASANT	ELLIS	KS	051	559907	O 1944
PAWNEE VALLEY NE	NESS	KS	135	544857	O 1979	PLEASANT DALE	RUSH	KS	165	559969	O 1966
PAXICO	WABAUNSEE	KS	197	544886	O 1965	PLEASANT GROVE	STAFFORD	KS	185	560031	O 1952
PAYNE	ELLIS	KS	051	545010	O 1967	PLEASANT GROVE SOUTH	STAFFORD	KS	185	560186	O 1955
PEABODY	MARION	KS	115	545561	O 1919	PLEASANT HILL	STAFFORD	KS	185	560217	O 1951
PEACH	BARTON	KS	009	545623	O 1944	PLEASANT HILL NORTH	STAFFORD	KS	185	016840	O 2001
PEACH NE	BARTON	KS	009	008592	O 1984	PLEASANT NW	ELLIS	KS	051	560403	O 1976
PEACH NORTH	BARTON	KS	009	008269	O 1984	PLEASANT PRAIRIE	FINNEY	KS	055	560434	O 1954
PEARCE	SUMNER	KS	191	545923	ON 1974	PLEASANT PRAIRIE EAST	HASKELL	KS	081	560434	O 1954
PECHANEC	RUSH	KS	165	546925	O 1956	PLEASANT PRAIRIE SE	KEARNY	KS	093	560434	O 1954
PECHANEC SW	RUSH	KS	165	013796	O 1991	PLEASANT PRAIRIE WEST	KEARNY	KS	093	009116	O 1985
PECK	COWLEY	KS	035	546956	ON 1958	PLEASANT RIDGE	ROOKS	KS	163	560496	O 1972
PEER	RUSH	KS	165	009111	O 1985	PLEASANT SE	ELLIS	KS	051	560589	O 1960
PEINTNER	FORD	KS	057	548242	O 1977	PLEASANT VALLEY	FORD	KS	057	560651	ONA 1938
PEMBER	NESS	KS	135	548630	O 1969	PLEASANT VALLEY EAST	KIOWA	KS	097	560651	ONA 1938
PEN	GRAHAM	KS	065	009113	O 1985	PLEASANT VALLEY WEST	KIOWA	KS	097	560682	ON 1977
PENALOSA	KINGMAN	KS	095	548816	O 1968	PLEASANT VIEW	FORD	KS	057	008940	O 1985
PENDENNIS	LANE	KS	101	549064	O 1961	PLEASANT VIEW NW	RUSH	KS	165	560868	ON 1969
PENDENNIS EAST	LANE	KS	101	549068	O 1977	PLEASANT VIEW WEST	RUSH	KS	165	013045	O 1989
PENDENNIS NORTH	LANE	KS	101	007441	O 1981	PLEASANT WEST	RUSH	KS	165	010155	O 1986
PENDENNIS NW	LANE	KS	101	015414	O 1996	PLEVNA	ELLIS	KS	051	560930	O 1961
PENDENNIS SOUTH	LANE	KS	101	549095	O 1962	PLEVNA SOUTH	RENO	KS	155	561209	ON 1959
PENDENNIS SW	LANE	KS	101	549126	O 1971	PLEVNA WEST	RENO	KS	155	016080	N 1997
PENDENNIS WEST	LANE	KS	101	007442	O 1982	PLINY	RENO	KS	155	014475	N 1993
PENDERGAST	BARTON	KS	009	549157	O 1953	PLOGER	SALINE	KS	169	561271	O 1943
PENDLETON	GRAY	KS	069	002213	O 1979		HODGEMAN	KS	083	561286	O 1957
PENDLETON EAST	GRAY	KS	069	002214	O 1980						
PENICKS	PAWNEE	KS	145	549250	O 1965						
PENICKS EAST	PAWNEE	KS	145	001848	ON 1979						
PENKA	LANE	KS	101	001849	O 1979						

KANSAS

Field Name	County Name	State Sub	Co Code	Field Code	Field Disc Type	Year	Field Name	County Name	State Sub	Co Code	Field Code	Field Disc Type	Year
PLUM CREEK	DECATUR	KS	039	561364	O	2005	PROGRESS	ELLSWORTH	KS	053	573300	O	1955
PLUM GROVE	BUTLER	KS	015	561395	O	1958	PROGRESS NW	ELLSWORTH	KS	053	573331	O	1955
PLUM GROVE EAST	BUTLER	KS	015	004120	O	1983	PROSPER	RICE	KS	159	573579	O	1943
PLUM GROVE NW	BUTLER	KS	015	007497	O	1982	PROSPER EAST	RICE	KS	159	573610	O	1950
PLUM GROVE SOUTH	BUTLER	KS	015	007498	O	1983	PROTECTION	COMANCHE	KS	033	573672	ON	1962
PLYMELL	FINNEY	KS	055	009891	O	1986	PROTECTION NW	COMANCHE	KS	033	016801	N	2001
PLYMELL SW	FINNEY	KS	055	010156	O	1986	PROTECTION WEST	COMANCHE	KS	033	014477	O	1993
PLYMOUTH	RUSSELL	KS	167	561736	ON	1970	PROUSE	HARPER	KS	077	009897	O	1981
PLYMOUTH NW	RUSSELL	KS	167	561808	ON	1978	PRUITT	GRAHAM	KS	065	573982	O	1987
POHO	RUSH	KS	165	014273	O	1992	PRUITT SOUTH	GRAHAM	KS	065	574106	O	1990
POINT VIEW	PAWNEE	KS	145	562855	O	1974	PRUITT SW	GRAHAM	KS	065	017147	O	2002
POL	ELLIS	KS	051	563209	O	1966	PUDDEN	COWLEY	KS	035	574408	ON	1955
POLHAMUS	GREENWOOD	KS	073	563519	O	1922	PUNDSACK	STAFFORD	KS	185	574982	ON	1947
POLIFKA	ELLIS	KS	051	563550	O	1948	PUNDSACK NORTH	STAFFORD	KS	185	575013	O	1950
POLIFKA EAST	ELLIS	KS	051	563581	O	1966	PURDYVILLE	HODGEMAN	KS	083	575478	O	1951
POLIFKA SE	ELLIS	KS	051	563612	O	1965	PURDYVILLE NW	HODGEMAN	KS	083	004183	O	1981
POLIFKA SOUTH	ELLIS	KS	051	017442	O	2003	PUTNAM	BARTON	KS	009	575633	O	1951
POLLNOW	DECATUR	KS	039	563736	O	1953	PUTNAM EAST	BARTON	KS	009	575664	O	1961
POLLNOW NW	DECATUR	KS	039	563763	O	1953	PUTNAM WEST	BARTON	KS	009	575881	O	1951
POLLNOW SE	DECATUR	KS	039	563767	O	1971	PYLE	KIOWA	KS	097	576184	O	1955
POLLYANA	GRANT	KS	067	001872	O	1959	PYLE NE	KIOWA	KS	097	576220	ON	1979
POLLYANA	HASKELL	KS	081	001872	O	1959	PYLE NE	PRATT	KS	151	576220	ON	1979
POLLYANA NE	HASKELL	KS	081	017025	O	2002	PYLE NORTH	KIOWA	KS	097	576215	ON	1966
POMONA	FRANKLIN	KS	059	564046	ON	1981	PYLE RANCH	CLARK	KS	025	001903	O	1979
POMONA NORTH	FRANKLIN	KS	059	009893	ON	1981	PYLE SW	KIOWA	KS	097	576246	O	1962
PONCE	RICE	KS	159	564325	O	1936	PYRAMIDS	GOVE	KS	063	576494	O	1952
PONCE SE	RICE	KS	159	564356	O	1959	PYWELL	ROOKS	KS	163	576587	O	1958
POND CREEK	WALLACE	KS	199	564449	N	1977	QUAKER	EDWARDS	KS	047	578833	ON	1958
PONTIAC	BUTLER	KS	015	565100	O	1918	QUAKER	KIOWA	KS	097	578833	ON	1958
PONTIAC SW	BUTLER	KS	015	565131	O	1956	QUAKER SE	KIOWA	KS	097	001904	O	1978
POPP	BARTON	KS	009	565875	O	1958	QUAKER SOUTH	KIOWA	KS	097	578856	ON	1977
POPP UP	SHERIDAN	KS	179	017953	O	2005	QUARRY	COWLEY	KS	035	579050	O	1954
PORTENIER	PHILLIPS	KS	147	566588	O	1968	QUARRY SOUTH	COWLEY	KS	035	579117	O	1975
PORTENIER WEST	PHILLIPS	KS	147	566619	O	1969	QUINCY	GREENWOOD	KS	073	579794	O	1926
PORTER	ELK	KS	049	566650	O	1923	QUINCY	WOODSON	KS	207	579794	O	1926
PORTER NORTH	ELK	KS	049	566805	O	1996	QUINCY NE	GREENWOOD	KS	073	579825	O	1966
PORTLAND	SUMNER	KS	191	567022	O	1950	QUINN	WOODSON	KS	207	580135	O	1988
PORTLAND EAST	SUMNER	KS	191	001875	O	1983	QUIVIRA	RICE	KS	159	009900	N	1947
PORTLAND NE	SUMNER	KS	191	567053	O	1969	R & M	GOVE	KS	063	581675	O	1972
PORTLAND SOUTH	SUMNER	KS	191	567084	O	1956	R & M NORTH	GOVE	KS	063	007314	O	1981
POSEY	COWLEY	KS	035	567363	ON	1956	R C B	ELLIS	KS	051	001924	O	1980
POSEY NE	COWLEY	KS	035	001876	O	1978	R G	SEWARD	KS	175	006688	ON	1984
POSPISHEL	BARTON	KS	009	567518	O	1939	R G	STEVENS	KS	189	006688	ON	1984
POSPISHEL NE	BARTON	KS	009	011230	O	1985	R H P	RAWLINS	KS	153	581973	O	1967
POSPISHEL NORTH	BARTON	KS	009	004491	O	1983	R H P SE	RAWLINS	KS	153	012045	O	1988
POSPISHEL SOUTH	BARTON	KS	009	001877	O	1979	R R BEND	GRANT	KS	067	012612	ON	1988
POSPISHEL SW	BARTON	KS	009	004777	O	1983	RADCLIFFE	COWLEY	KS	035	582584	ON	1972
POSSUM HOLLOW	LEAVENWORTH	KS	103	007650	O	1984	RADCLIFFE NE	COWLEY	KS	035	008946	ON	1985
POSSUM HOLLOW NE	LEAVENWORTH	KS	103	008941	ON	1985	RADCLIFFE NORTH	COWLEY	KS	035	001913	O	1977
POTT	FINNEY	KS	055	012414	O	1988	RADER	KIOWA	KS	097	582590	O	1983
POTT NE	FINNEY	KS	055	014584	O	1993	RADER WEST	KIOWA	KS	097	012416	N	1988
POTT NORTH	FINNEY	KS	055	014701	O	1994	RADIO TOWER	HASKELL	KS	081	003001	N	1999
POTTER	ELLIS	KS	051	568541	O	1956	RADIUM	STAFFORD	KS	185	582624	O	1953
POTTERVILLE	OSBORNE	KS	141	017910	O	2004	RADIUM TOWNSITE	STAFFORD	KS	185	582655	O	1952
POTWIN	BUTLER	KS	015	568882	O	1917	RADIUM TOWNSITE WEST	STAFFORD	KS	185	582686	O	1963
POTWIN SOUTH	BUTLER	KS	015	006030	O	1925	RADKE	STAFFORD	KS	185	582717	O	1953
POVERTY FLAT	COMANCHE	KS	033	568931	ON	1972	RADKE EAST	STAFFORD	KS	185	582748	O	1954
POWELL	BUTLER	KS	015	569347	O	1925	RAHN	COWLEY	KS	035	583244	O	1928
POWERLINE	SEDGWICK	KS	173	007651	O	1984	RAHN EAST	COWLEY	KS	035	001915	O	1980
POWERS	LABELLE	KS	099	569595	O	1944	RAHN NE	COWLEY	KS	035	583275	O	1950
PRAEGER	STAFFORD	KS	185	569921	ON	1959	RAHN NORTH	COWLEY	KS	035	001916	O	1978
PRAFFORD	PRATT	KS	151	006033	OA	1983	RAHN SW	COWLEY	KS	035	583306	O	1945
PRAFFORD	STAFFORD	KS	185	006033	OA	1983	RAILE	CHEYENNE	KS	023	016220	O	1998
PRAFFORD NORTH	STAFFORD	KS	185	014657	N	1993	RAILROAD	GRAHAM	KS	065	006160	O	2004
PRAIRIE CENTER	JOHNSON	KS	091	570324	ON	1939	RAINBOW BEND	COWLEY	KS	035	583492	ON	1923
PRAIRIE CREEK	SEDGWICK	KS	173	570448	O	1952	RAINBOW BEND	SUMNER	KS	191	583492	O	1923
PRAIRIE DOG	DECATUR	KS	039	570479	O	1959	RAINBOW BEND EAST	COWLEY	KS	035	583523	O	1957
PRAIRIE DOG CREEK	DECATUR	KS	039	570510	O	2005	RAINBOW BEND SW	COWLEY	KS	035	583585	O	1954
PRAIRIE DOG NW	DECATUR	KS	039	570525	O	1976	RAINS	SUMNER	KS	191	583988	O	1968
PRAIRIE GEM	KINGMAN	KS	095	570603	ON	1970	RAJEWSKI	ELLIS	KS	051	584112	O	1967
PRAIRIE GEM NW	KINGMAN	KS	095	005312	N	1981	RALBECK	KIOWA	KS	097	004184	ON	1983
PRAIRIE GLEN	GRAHAM	KS	065	570665	O	1954	RALSTON	BUTLER	KS	015	584453	O	1981
PRAIRIE GLEN SE	GRAHAM	KS	065	570696	O	1955	RAMSEY	CHAUTAUQUA	KS	019	585135	O	1955
PRAIRIE GLEN SOUTH	GRAHAM	KS	065	006683	O	1984	RAMSEY EAST	CHAUTAUQUA	KS	019	585197	ON	1988
PRAIRIE GLEN SW	GRAHAM	KS	065	570727	O	1958	RANDALL NORTH	THOMAS	KS	193	585972	O	1969
PRAIRIE HOME	STAFFORD	KS	185	570789	O	1949	RANDLE	PRATT	KS	151	586003	ON	1955
PRAIRIE QUEEN	BUTLER	KS	015	570882	O	1969	RANDLE EAST	PRATT	KS	151	009049	OA	1978
PRAIRIE QUEEN SOUTH	BUTLER	KS	015	011001	O	1987	RANKIN	ELLIS	KS	051	586592	O	1968
PRAIRIE RIDGE	NESS	KS	135	570913	O	1965	RANSOM	NESS	KS	135	586747	O	1963
PRAIRIE RIDGE EAST	NESS	KS	135	570944	O	1971	RANSOM NE	NESS	KS	135	004265	O	1983
PRAIRIE RIDGE NE	NESS	KS	135	570947	O	1975	RANSOM NORTH	NESS	KS	135	586792	O	1975
PRAIRIE RIDGE NORTH	NESS	KS	135	570951	O	1976	RANSOM NW	NESS	KS	135	586795	O	1976
PRAIRIE RIDGE NW	LANE	KS	101	570959	O	1972	RANSOM SOUTH	NESS	KS	135	586809	O	1967
PRAIRIE RIDGE SW	LANE	KS	101	570975	O	1972	RAP	NESS	KS	135	586855	O	1975
PRAIRIE RIDGE SW	NESS	KS	135	570975	O	1972	RAP NE	NESS	KS	135	015874	O	1997
PRAIRIE RIDGE WEST	LANE	KS	101	006685	O	1984	RASE	NESS	KS	135	010161	O	1986
PRAIRIE SPRINGS	CHAUTAUQUA	KS	019	004492	O	1983	RASE	TREGO	KS	195	010161	O	1986
PRAIRIE SPRINGS EAST	CHAUTAUQUA	KS	019	014126	N	1992	RATHBUN	ELLSWORTH	KS	053	587135	O	1973
PRAIRIE SPRINGS NW	CHAUTAUQUA	KS	019	570999	O	1988	RATHBUN EAST	ELLSWORTH	KS	053	006690	N	1984
PRAIRIE VIEW	BARTON	KS	009	571130	O	1950	RATTLESNAKE	STAFFORD	KS	185	587274	O	1938
PRATHER	KINGMAN	KS	095	571316	ON	1962	RATTLESNAKE EAST	STAFFORD	KS	185	587367	ONA	1956
PRATHER EAST	KINGMAN	KS	095	571321	ON	1977	RATTLESNAKE NORTH	STAFFORD	KS	185	587460	ON	1959
PRATHER NW	KINGMAN	KS	095	571327	O	1977	RATTLESNAKE NW	STAFFORD	KS	185	587475	O	1979
PRATT	PRATT	KS	151	571347	ON	1976	RATTLESNAKE SE	STAFFORD	KS	185	587522	ON	1954
PRATT AIRPORT	PRATT	KS	151	571378	ON	1963	RATTLESNAKE SW	STAFFORD	KS	185	587553	O	1950
PRATT NE	PRATT	KS	151	571409	O	1982	RATTLESNAKE WEST	STAFFORD	KS	185	587584	ON	1944
PRESCOTT	LINN	KS	107	571812	O	1944	RATZLAFF	MARION	KS	115	587615	ON	1956
PRESTON	ELK	KS	049	571936	O	1928	RAUCKMAN	COWLEY	KS	035	587646	ON	1936
PRETTY PRAIRIE	RENO	KS	155	017911	N	1978	RAY	GRAHAM	KS	065	588018	O	1940
PRETTYMAN	RENO	KS	155	572029	O	1957	RAY	NORTON	KS	137	588018	O	1940
PRICE	LABELLE	KS	099	572091	ON	1917	RAY	PHILLIPS	KS	147	588018	O	1940
PRIDDY	SUMNER	KS	191	572308	O	1957	RAY	ROOKS	KS	163	588018	O	1940
PRIDE	SUMNER	KS	191	572339	ON	1958	RAY SE	ROOKS	KS	163	588173	O	1941
PRIESS	STAFFORD	KS	185	001889	O	1979	RAY WEST	NORTON	KS	137	588204	O	1945
PRIESS SW	STAFFORD	KS	185	009047	O	1985	RAYMOND EAST	RICE	KS	159	588359	O	1954
PRIEST	COWLEY	KS	035	572525	O	1952	RAYNESFORD	ELLIS	KS	051	588607	O	1952
PR													

Field Name	County Name	State Sub	Co Code	Field Code	Field Disc Type	Year	Field Name	County Name	State Sub	Co Code	Field Code	Field Disc Type	Year
RED CLIFF	CLARK	KS	025	011842	O	1987	RISELEY NORTH	ROOKS	KS	163	001946	O	1979
RED CLIFF EAST	CLARK	KS	025	012049	O	1988	RITCHEY-MOORE	LYON	KS	111	603372	O	1925
RED LINE	GRAHAM	KS	065	591266	O	1955	RITZ-CANTON	MCPHERSON	KS	113	603558	ON	1929
RED LINE NW	GRAHAM	KS	065	591328	O	1955	RITZ-CANTON EAST	MCPHERSON	KS	113	001948	ON	1977
RED SUN	GRAHAM	KS	065	012418	O	1988	RIVER	EDWARDS	KS	047	603651	ON	1982
REDWING	BARTON	KS	009	592878	O	1950	RIVER BANK	ELLIS	KS	051	603682	O	1984
REDWING EAST	BARTON	KS	009	592940	O	1968	RIVERFORD	THOMAS	KS	193	010613	O	1986
REDWING NORTH	BARTON	KS	009	001930	O	1979	RIVERFORD WEST	THOMAS	KS	193	011568	O	1987
REDWING SOUTH (NEW)	BARTON	KS	009	006694	O	1984	RIVERSIDE	NESS	KS	135	603992	O	1965
REDWING SW (NEW)	BARTON	KS	009	001932	N	1977	RIVERSIDE NORTH	NESS	KS	135	604070	O	1971
REDWING WEST	BARTON	KS	009	593043	O	1969	RIVERSIDE NW	NESS	KS	135	604074	O	1973
REDWOOD	FINNEY	KS	055	012051	O	1988	RIVERSIDE SE	NESS	KS	135	001950	O	1979
REDWOOD SE	FINNEY	KS	055	016600	O	2000	RIVERVIEW	ELLIS	KS	051	604302	O	1943
REECE	GREENWOOD	KS	073	593068	O	1925	RIVERVIEW EAST	ELLIS	KS	051	604333	O	1966
REECE SW	GREENWOOD	KS	073	007653	O	1982	RIVERVIEW WEST	ELLIS	KS	051	007654	O	1984
REED	ELLIS	KS	051	593095	O	1949	RIXON	RUSH	KS	165	604600	O	1972
REED NW	ELLIS	KS	051	593312	O	1962	ROBBINS	SEDGWICK	KS	173	605551	O	1929
REEVE	FINNEY	KS	055	593777	O	1971	ROBBINS RANCH	COMANCHE	KS	033	605582	N	1953
REEVE SE	FINNEY	KS	055	012052	O	1988	ROBERTS	SUMNER	KS	191	605861	OA	1976
REEVES RANCH	FINNEY	KS	055	015450	O	1996	ROBERTS-MAYWOOD	LEAVENWORTH	KS	103	002346	N	1930
REGNIER	HODGEMAN	KS	083	594335	N	1964	ROBERTS-MAYWOOD	WYANDOTTE	KS	209	002346	N	1930
REICHEL	ELLIS	KS	051	594459	ON	1951	ROBERTSON	DECATUR	KS	039	606016	O	1975
REICHEL	RUSH	KS	165	594459	ON	1951	ROBIN	GRAHAM	KS	065	606264	O	1959
REICHEL EAST	RUSH	KS	165	594490	ON	1964	ROBINSON	MARION	KS	115	606326	ON	1930
REICHEL SW	RUSH	KS	165	009908	N	1981	ROBLAGAN	BARTON	KS	009	606775	O	1970
REICHEL WEST	RUSH	KS	165	004497	N	1983	ROBY	ELK	KS	049	607039	O	1956
REICHERT	ELLIS	KS	051	594552	O	1953	ROCK	COWLEY	KS	035	607566	O	1914
REIDA	KINGMAN	KS	095	594645	ON	1955	ROCK CREEK	LYON	KS	111	607659	O	1947
REIDA SOUTH	KINGMAN	KS	095	594707	ON	1957	ROCK NE	BUTLER	KS	015	608155	O	1969
REIDY	COWLEY	KS	035	594831	O	1929	ROCK NE	COWLEY	KS	035	608155	O	1969
REIF SOUTH	BARTON	KS	009	594893	O	1950	ROCK SW	COWLEY	KS	035	608310	O	1960
REIFSCHNEIDER	LANE	KS	101	594914	O	1979	ROCK WEST	COWLEY	KS	035	001216	O	1979
REIFSCHNEIDER NW	LANE	KS	101	004498	O	1983	ROCKHOLD	DOUGLAS	KS	045	007655	O	1982
REIFSCHNEIDER SE	LANE	KS	101	018422	O	2005	ROCKPORT	ROOKS	KS	163	608868	O	1968
REIMER	BARTON	KS	009	595017	O	1956	ROCKPORT SOUTH	ROOKS	KS	163	608992	O	1984
REINERT	NESS	KS	135	595172	O	1966	RODENBERG	SCOTT	KS	171	609798	O	1964
REINERT WEST	NESS	KS	135	017026	O	2002	RODENBERG NE	SCOTT	KS	171	017713	O	2003
RELL	PRATT	KS	151	595389	O	1957	RODENBERG NORTH	SCOTT	KS	171	017858	O	2004
RELL EAST	PRATT	KS	151	007318	N	1983	ROELFS	ROOKS	KS	163	610356	O	1967
RELLIM	RICE	KS	159	595420	ON	1957	ROELFS NW	ROOKS	KS	163	012265	O	1988
REMPLE	MARION	KS	115	009909	N	1920	ROEMER	LANE	KS	101	004270	O	1981
RENEGADE	GRAY	KS	069	595947	O	1987	ROEMER NORTH	GOVE	KS	063	004502	O	1983
REPSHIRE	LANE	KS	101	008609	O	1984	ROEMER NORTH	LANE	KS	101	004502	O	1983
RESERVOIR	ROOKS	KS	163	596536	O	1981	ROEMER NW	LANE	KS	101	007323	O	1983
RESERVOIR WEST	ROOKS	KS	163	596598	O	1984	ROEMER SE	LANE	KS	101	008614	O	1984
RETTIG	ELK	KS	049	596815	O	1925	ROEMER SOUTH	LANE	KS	101	007657	O	1984
REUBEN	MCPHERSON	KS	113	596846	O	1949	ROESENER	CHEYENNE	KS	023	010617	O	1986
REUSSER	SUMNER	KS	191	596877	O	1966	ROESLER	BARTON	KS	009	610418	O	1943
REX	HARPER	KS	077	597063	O	1961	ROESLER	RICE	KS	159	610418	O	1943
REXFORD	THOMAS	KS	193	597105	O	1976	ROESLER SOUTH	RICE	KS	159	011848	O	1985
REXFORD SOUTH	THOMAS	KS	193	597110	O	1977	ROESLER WEST	BARTON	KS	009	610480	O	1968
REYEM	OSBORNE	KS	141	007320	O	1983	ROGG	RUSSELL	KS	167	610790	O	1965
REYER	MORTON	KS	129	597187	N	1957	ROHLMAN	KINGMAN	KS	095	009119	N	1985
REYNOLDS	SUMNER	KS	191	597342	O	1962	ROHR	ELLIS	KS	051	610945	O	1957
REYNOLDS-SCHAFFER	BUTLER	KS	015	597435	O	1926	ROHRER	SUMNER	KS	191	002230	O	1977
RHODEN	TREGO	KS	195	597854	O	1956	ROKEY	NEMAHA	KS	131	611038	O	1964
RHODES	BARBER	KS	007	597885	ON	1949	ROLAND	RUSH	KS	165	611050	O	1976
RHODES EAST	BARBER	KS	007	597978	O	1967	ROLAND EAST	RUSH	KS	165	006697	O	1982
RHODES NE	BARBER	KS	007	598009	N	1956	ROLAND SE	RUSH	KS	165	012266	O	1988
RHODES SOUTH	BARBER	KS	007	598133	ONA	1957	ROLLA	MORTON	KS	129	611348	ON	1959
RICE	PAWNEE	KS	145	598505	ON	1959	ROLLA NE	MORTON	KS	129	017027	N	2002
RICE SW	PAWNEE	KS	145	598691	ON	1979	ROLLING GREEN EAST	BARTON	KS	009	611441	O	1949
RICE WEST	PAWNEE	KS	145	598722	ON	1979	ROLLING GREEN EAST	STAFFORD	KS	185	611441	O	1949
RICH	CHAUTAUQUA	KS	019	598815	ON	1956	ROLLING PRAIRIE	RUSSELL	KS	167	611503	O	1966
RICH NW	CHAUTAUQUA	KS	019	004785	ON	1983	ROLLINGSOON	PRATT	KS	151	611534	ON	1958
RICHARDS	ELLIS	KS	051	599218	O	1956	ROLLINGSOON SW	PRATT	KS	151	002231	ON	1979
RICHARDS NE	ROOKS	KS	163	001939	O	1978	ROMBOLD	BUTLER	KS	015	611689	O	1949
RICHARDSON	STAFFORD	KS	185	599311	OA	1930	ROME	SUMNER	KS	191	611720	O	1976
RICHARDSON NORTH	STAFFORD	KS	185	011566	O	1987	ROME NE	SUMNER	KS	191	611761	O	1977
RICHFIELD	MORTON	KS	129	599559	ON	1948	ROOHMS	STAFFORD	KS	185	002232	ON	1979
RICHFIELD WEST	MORTON	KS	129	599590	ON	1962	ROONEY	FORD	KS	057	007324	O	1981
RICHLAND	STAFFORD	KS	185	599683	ON	1944	ROOSEVELT	RUSSELL	KS	167	612433	O	1965
RICHMEIER	GRAHAM	KS	065	600024	O	1961	ROOSEVELT NE	RUSSELL	KS	167	001220	O	1978
RICHTER	HODGEMAN	KS	083	600135	O	1980	ROSA	GOVE	KS	063	612712	O	1967
RICHTER EAST	HODGEMAN	KS	083	015157	O	1995	ROSA NW	GOVE	KS	063	009913	O	1985
RICK	BARTON	KS	009	600210	ON	1936	ROSALIA	BUTLER	KS	015	612743	O	1965
RICK	RICE	KS	159	600210	ON	1936	ROSCOE	RENO	KS	155	612960	O	1976
RICK SW	BARTON	KS	009	600272	O	1969	ROSE	WOODSON	KS	207	613146	O	1944
RICKARD	RICE	KS	159	600303	ON	1935	ROSE EAST	WOODSON	KS	207	613270	O	1954
RICKER	BARBER	KS	007	006696	N	1984	ROSE HILL	BUTLER	KS	015	613301	O	1982
RIDENOUR	SEWARD	KS	175	016707	ON	2001	ROSE VALLEY	PRATT	KS	151	613363	O	1952
RIDGE HILL	ELLIS	KS	051	600644	O	1969	ROSE VALLEY	STAFFORD	KS	185	613363	O	1952
RIDGE HILL SOUTH	ELLIS	KS	051	004786	O	1957	ROSE VALLEY SOUTH	PRATT	KS	151	007499	O	1984
RIDGE HILL WEST	ELLIS	KS	051	004787	O	1983	ROSEDALE	KINGMAN	KS	095	613518	O	1954
RIDGEWAY	TREGO	KS	195	600737	O	1952	ROSEMONT	OSAGE	KS	139	017109	N	2002
RIDGEWAY SOUTH	TREGO	KS	195	600830	O	1980	ROTHFELDER	SCOTT	KS	171	615037	ON	1957
RIEDEL	GRAHAM	KS	065	600938	O	1962	ROTHFELDER NORTH	SCOTT	KS	171	006376	O	1983
RIEDEL NORTH	GRAHAM	KS	065	600945	O	1976	ROTHFELDER SW	SCOTT	KS	171	007658	O	1984
RIEDEL SW	GRAHAM	KS	065	600954	O	1968	ROTHGARN EAST	STAFFORD	KS	185	615099	O	1948
RIES	NESS	KS	135	011239	O	1985	ROTHGARN SE	STAFFORD	KS	185	615130	O	1950
RIES WEST	NESS	KS	135	017884	O	2004	ROUCH	COWLEY	KS	035	615192	O	1975
RIFFE (NEW)	ROOKS	KS	163	001940	OA	1978	ROUND HILL	MCPHERSON	KS	113	615502	O	1956
RIFFE NW	ROOKS	KS	163	003924	O	1983	ROUND MOUND	OSBORNE	KS	141	615657	O	1967
RIFFEL	ROOKS	KS	163	601047	O	1966	ROUND MOUND NORTH	OSBORNE	KS	141	009915	O	1981
RIGA	TREGO	KS	195	601217	O	1929	ROUNDUP SOUTH	BARBER	KS	007	616091	ON	1953
RIGA NE	TREGO	KS	195	601233	O	1957	ROVOHL	THOMAS	KS	193	015443	O	1996
RIGA NW	TREGO	KS	195	004185	O	1983	ROWLAND	BARTON	KS	009	616773	O	1949
RIGA SOUTH	TREGO	KS	195	601240	O	1974	ROXBURY	MCPHERSON	KS	113	616835	O	1938
RIGA WEST	TREGO	KS	195	006867	O	1984	ROXBURY SOUTH	MCPHERSON	KS	113	616897	O	1942
RIGGS	GRAHAM	KS	065	601295	O	1982	ROYALTY	LANE	KS	101	617166	O	1974
RILEY	STAFFORD	KS	185	601450	O	1940	ROYALTY WEST	LANE	KS	101	010164	O	1986
RILEY NORTH	STAFFORD	KS	185	601481	O	1986	ROZEL SE	PAWNEE	KS	145	004789	N	1983
RILL	ROOKS	KS	163	601543	O	1989	ROZEL TOWNSITE	PAWNEE	KS	145	011571	O	1987
RINGWALD	RICE	KS	159	602194	O	1949	RUBY	NESS	KS	135	617805	O	1992
RINKER	TREGO	KS	195	004266	O	1982	RUBY SE	NESS	KS	135	016730	O	1992
RINKER EAST	TREGO	KS	195	008298	O	1984	RUBY SOUTH	NESS	KS	135	014165	O	1992
RINKER SE	TREGO	KS	195	008950	O	1985	RUCKER	FINNEY	KS				

KANSAS

Field Name	County Name	State Sub	Co Code	Field Code	Field Disc Type Year	Field Name	County Name	State Sub	Co Code	Field Code	Field Disc Type Year
RUDI EAST	RUSH	KS	165	011849	O 1987	SARVIS	NESS	KS	135	009922	O 1985
RUDI SE	RUSH	KS	165	012267	O 1988	SATANTA EAST	HASKELL	KS	081	016630	O 2000
RUEB	CHEYENNE	KS	023	618115	O 1959	SATRAN	ELLSWORTH	KS	053	634950	ON 1932
RUEB SOUTH	CHEYENNE	KS	023	618146	O 1959	SATRAN	LINCOLN	KS	105	634950	N 1960
RUFF	HODGEMAN	KS	083	618208	O 1968	SATTERLEE	STAFFORD	KS	185	634857	ON 1954
RUGAN	STAFFORD	KS	185	618270	O 1961	SAUER	ELLIS	KS	051	002240	O 1961
RUGAN SOUTH	STAFFORD	KS	185	011843	O 2000	SAUER NORTH	ELLIS	KS	051	002242	O 1978
RUGGELS	OSBORNE	KS	141	618301	O 1952	SAUERWEIN	GREENWOOD	KS	073	635291	O 1963
RUGGELS SE	OSBORNE	KS	141	009121	O 1985	SAUNDRA	STAFFORD	KS	185	635539	O 1946
RUGGELS SOUTH	OSBORNE	KS	141	618332	O 1957	SAUZEK	SUMNER	KS	191	635585	O 1973
RUGGELS WEST	OSBORNE	KS	141	004125	O 1983	SAUZEK NE	SUMNER	KS	191	011578	O 1987
RUNDELL	STAFFORD	KS	185	004188	O 1983	SAVOLT	SCOTT	KS	171	001262	O 1979
RUNNYMEDE	HARPER	KS	077	619014	ON 1953	SAVONBURG	ALLEN	KS	001	635849	ON 1944
RUNNYMEDE TOWNSITE	HARPER	KS	077	006700	OA 1982	SAVONBURG	BOURBON	KS	011	635849	ON 1944
RUPP	KEARNY	KS	093	619045	O 1964	SAVONBURG SE	BOURBON	KS	011	005337	1982
RUPP	WICHITA	KS	203	619045	O 1964	SAVONBURG SOUTH	BOURBON	KS	011	003931	O 1982
RUPP SE	KEARNY	KS	093	619053	O 1972	SAVONBURG SW	NEOSHO	KS	133	003932	O 1983
RUSCO	BARTON	KS	009	619231	O 1950	SAVONBURG WEST	ALLEN	KS	001	635880	N
RUSH CENTER	RUSH	KS	165	619262	O 1947	SAW LOG CREEK	HODGEMAN	KS	083	635973	O 1953
RUSH CENTER EAST	RUSH	KS	165	619293	O 1967	SAW LOG CREEK SE	HODGEMAN	KS	083	636004	O 1963
RUSH CENTER NE	RUSH	KS	165	619324	O 1954	SAW LOG CREEK SOUTH	HODGEMAN	KS	083	009923	O 1981
RUSH CENTER NORTH	RUSH	KS	165	001233	O 1977	SAW LOG CREEK SW	HODGEMAN	KS	083	001263	O 1979
RUSH CENTER SE	RUSH	KS	165	619355	O 1962	SAWDUST	PAWNEE	KS	145	636050	O 1975
RUSH CENTER SOUTH	RUSH	KS	165	001234	O 1977	SAWYER	BARBER	KS	007	636097	ON 1957
RUSHVILLE	FORD	KS	057	619603	O 1962	SAWYER	PRATT	KS	151	636097	ON 1957
RUSK	SUMNER	KS	191	619665	O 1959	SAWYER EAST	BARBER	KS	007	009924	N 1981
RUSK SOUTH	SUMNER	KS	191	619727	O 1974	SAWYER NE	PRATT	KS	151	003933	OA 1982
RUSSELL	RUSSELL	KS	167	619882	ON 1934	SAWYER NORTH	PRATT	KS	151	636128	ON 1960
RUSSELL EAST	RUSSELL	KS	167	619975	O 1949	SAWYER NW	PRATT	KS	151	007500	O 1984
RUSSELL NE (NEW)	RUSSELL	KS	167	620037	O 1968	SAWYER SOUTH	BARBER	KS	007	636159	ON 1980
RUSSELL NORTH	RUSSELL	KS	167	620068	O 1942	SAYLOR	KINGMAN	KS	095	005339	O 1958
RUSSET	FINNEY	KS	055	620347	O 1986	SCANLON	TREGO	KS	195	636818	O 1962
RUSSET NW	FINNEY	KS	055	012271	ON 1988	SCANLON EAST	TREGO	KS	195	002243	O 1980
RUTH	KINGMAN	KS	095	620564	ON 1966	SCHABEN	NESS	KS	135	636973	ON 1963
RUTH NE	KINGMAN	KS	095	620595	ON 1966	SCHABEN NORTH	NESS	KS	135	636993	O 1972
RUTHERFORD	PAWNEE	KS	145	620688	O 1946	SCHABEN NW	NESS	KS	135	636998	O 1975
RUTTER	SUMNER	KS	191	620874	O 1926	SCHABEN SOUTH	NESS	KS	135	637035	O 1969
RUTTER NW	SUMNER	KS	191	620905	O 1963	SCHABEN SW	NESS	KS	135	001266	O 1976
RUTTER SW	SUMNER	KS	191	620936	O 1957	SCHABEN WEST	NESS	KS	135	001267	O 1976
RYAN	PAWNEE	KS	145	621239	ON 1945	SCHADE	ELK	KS	049	637066	O 1944
RYAN	RUSH	KS	165	621239	ON 1945	SCHADE NE	ELK	KS	049	004509	O 1983
RYAN EAST	RUSH	KS	165	621270	ON 1954	SCHADEL	RUSH	KS	165	637097	O 1965
RYAN SE	PAWNEE	KS	145	621363	ON 1945	SCHADEL NE	RUSH	KS	165	637128	O 1960
RYAN WEST	RUSH	KS	165	621425	O 1946	SCHADEL SOUTH	PAWNEE	KS	145	637159	O 1967
RYCHLEC	STAFFORD	KS	185	621456	O 1963	SCHARDEIN	GREELEY	KS	071	017255	N 2002
RYERSEE	NESS	KS	135	621549	O 1956	SCHARTZ	GRAY	KS	069	002245	O 1980
RYERSEE NW	NESS	KS	135	621580	O 1966	SCHAUF	BARTON	KS	009	637252	O 1968
RYUS	GRANT	KS	067	621673	O 1961	SCHENK	BARTON	KS	009	637283	O 1969
RYUS EAST	GRANT	KS	067	011247	O 1985	SCHERMANN	BARTON	KS	009	637314	O 1969
RYUS NORTH	GRANT	KS	067	015211	O 1993	SCHUEYERMAN	RUSH	KS	165	002994	O 1968
RYUS NW	GRANT	KS	067	017302	O 2003	SCHIFFER	COFFEY	KS	031	006706	O 1984
S & S	RUSSELL	KS	167	622426	O 1957	SCHLEGEL	BOURBON	KS	011	637655	ON 1944
S W FIELD	SCOTT	KS	171	011852	O 1985	SCHLEHUBER	MARION	KS	115	017714	N 2003
SABESTA	ELLSWORTH	KS	053	622860	O 1966	SCHLESSIGER	ELLSWORTH	KS	053	637872	ON 1965
SABESTA	RUSSELL	KS	167	622860	O 1966	SCHMAHL	RAWLINS	KS	153	637934	O 1961
SABETHA	NEMAHA	KS	131	622891	ON 1950	SCHMEIDLER	ELLIS	KS	051	637996	O 1944
SACK	ELLIS	KS	051	003925	O 1982	SCHMEIDLER SE	ELLIS	KS	051	638089	O 1955
SAINT	RICE	KS	159	624600	ON 1976	SCHMEIDLER SOUTH	ELLIS	KS	051	638120	O 1969
SALEM	COWLEY	KS	035	625030	O 1957	SCHMIDT	COFFEY	KS	031	638182	O 1976
SALINA	SALINE	KS	169	625433	O 1943	SCHMIDT NORTH	COFFEY	KS	031	003121	O 1983
SALINE BOW	ELLIS	KS	051	016601	O 2000	SCHMIED	GRAHAM	KS	065	638213	O 1952
SALINE RIVER	THOMAS	KS	193	008953	O 1985	SCHMIED NE	GRAHAM	KS	065	638244	O 1954
SALINE RIVER NORTH	THOMAS	KS	193	011007	O 1987	SCHMIED NW	GRAHAM	KS	065	638306	ON 1957
SALINE RIVER WEST	THOMAS	KS	193	009920	O 1986	SCHMIED SOUTH	GRAHAM	KS	065	002246	O 1952
SALINE VALLEY	TREGO	KS	195	625681	O 1969	SCHMIEG	LANE	KS	101	638320	O 1973
SALINE VALLEY EAST	TREGO	KS	195	006312	O 1981	SCHMITT	RUSSELL	KS	167	638337	O 1969
SALINE VALLEY SW	TREGO	KS	195	006702	O 1984	SCHNEBLY	GRAHAM	KS	065	638430	O 1952
SALLEY	SEWARD	KS	175	625712	N 1958	SCHNEBLY WEST	GRAHAM	KS	065	002247	O 1980
SALLEY SW	SEWARD	KS	175	013739	N 1990	SCHNEIDER	BARTON	KS	009	638461	O 1971
SALLYARDS	GREENWOOD	KS	073	625867	O 1939	SCHNELLER	TREGO	KS	195	006397	O 1982
SALMANS	HODGEMAN	KS	083	625898	O 1963	SCHOENCHEN	ELLIS	KS	051	638616	O 1936
SALSER	EDWARDS	KS	047	626146	ON 1956	SCHOENCHEN TOWNSITE	ELLIS	KS	051	638647	O 1955
SALT CREEK	RUSSELL	KS	167	626270	O 1961	SCHOENCHEN WEST	ELLIS	KS	051	638678	O 1956
SALT FORK	BARBER	KS	007	626549	ON 1954	SCHOENTHALER	ELLIS	KS	051	638709	O 1964
SALT FORK NORTH	BARBER	KS	007	626603	O 1967	SCHOENTHALER SW	ELLIS	KS	051	012277	O 1988
SALT MARSH	STAFFORD	KS	185	626828	O 1948	SCHOEPFLIN	RICE	KS	159	638740	O 1962
SALT MARSH SE	STAFFORD	KS	185	007659	N 1984	SCHOEPFLIN SE	RICE	KS	159	638771	O 1969
SALT MARSH SOUTH	STAFFORD	KS	185	626870	OA 1973	SCHOHARIE	NESS	KS	135	638802	O 1956
SALT SPRINGS	GREENWOOD	KS	073	004793	O 1954	SCHOOL CREEK	COWLEY	KS	035	638926	O 1947
SALT SPRINGS NW	GREENWOOD	KS	073	626921	O 1958	SCHOOL CREEK NORTH	COWLEY	KS	035	638957	ON 1953
SALTER	BUTLER	KS	015	627045	O 1946	SCHOOL CREEK NW	COWLEY	KS	035	001269	O 1989
SAND ARROYO	STANTON	KS	187	629680	N 1961	SCHOOL TEACHER	PRATT	KS	151	638988	O 1957
SAND ARROYO CREEK	STANTON	KS	187	015444	O 1996	SCHOOLHOUSE	NESS	KS	135	004510	O 1983
SAND ARROYO CREEK SW	STANTON	KS	187	015475	ON 1996	SCHOOLHOUSE NORTH	NESS	KS	135	011854	O 1987
SAND ARROYO CREEK W	STANTON	KS	187	016802	N 2001	SCHOONOVER	PRATT	KS	151	639019	O 1984
SAND CREEK	GRAHAM	KS	065	629742	O 1954	SCHRADER	ELK	KS	049	639081	ON 1928
SAND CREEK DRAW	WICHITA	KS	203	015446	O 1996	SCHRAG	HARVEY	KS	079	009926	O 1981
SAND DUNE	RENO	KS	155	000202	O 2001	SCHROCK	HARPER	KS	077	006707	O 1982
SAND DUNES	HARPER	KS	077	629897	OA 2004	SCHROEDER	THOMAS	KS	193	639143	O 1980
SAND HILLS	STAFFORD	KS	185	630052	O 1944	SCHROYER	NESS	KS	135	639154	O 1972
SANDAGO	STAFFORD	KS	185	630517	O 1947	SCHUETTE	BARBER	KS	007	002250	ON 1942
SANDAGO SOUTH	STAFFORD	KS	185	008954	O 1985	SCHUETTE	COMANCHE	KS	033	002250	ON 1942
SANDAGO WEST	STAFFORD	KS	185	630548	O 1969	SCHUETTE EAST	BARBER	KS	007	006981	N 1984
SANDERS	MEADE	KS	119	630672	N 1956	SCHUETTE NE	BARBER	KS	007	001272	O 1980
SANDFORD	BARTON	KS	009	630765	O 1951	SCHULTE	SEDGWICK	KS	173	639298	ON 1934
SANDFORD EAST	BARTON	KS	009	630770	O 1976	SCHULTE SOUTH	SEDGWICK	KS	173	639329	O 1955
SANDFORD NE	BARTON	KS	009	003928	O 1983	SCHULTZ	BARTON	KS	009	639391	O 1968
SANDLIN	GRAHAM	KS	065	630889	O 1970	SCHUMACHER	COMANCHE	KS	033	639484	N 1988
SANDROCK	BARTON	KS	009	631013	O 1951	SCHUMACHER NORTH	COMANCHE	KS	033	014129	ONA 1992
SANDROCK NORTH	BARTON	KS	009	631044	O 1959	SCHUPBACH	BARBER	KS	007	639515	O 1966
SANDY	PRATT	KS	151	631261	ON 1985	SCHWAB	GREENWOOD	KS	073	639577	O 1975
SANKEY	RENO	KS	155	632098	O 1951	SCHWARM	KIOWA	KS	097	639608	ON 1965
SANKEY SW	RENO	KS	155	632129	O 1952	SCHWARTZ	THOMAS	KS	193	639639	O 1970
SANTA FE EAST	HASKELL	KS	081	632780	OA 1989	SCHWATKEN	MONTGOMERY	KS	125	012422	ON 1988
SANTA FE NE	HASKELL	KS	081	012060	O 1988	SCHWEIN	NESS	KS	135	007660	O 1984
SANTA FE NORTH	HASKELL	KS	081	632811	O 2005	SCHWINDT	ELLSWORTH	KS	053	639701	O 1970
SANTA FE NW	HASKELL	KS	081	017951	N 2005	SCHWINDT	RUSH	KS	165	639701	O 1961
SANTA FE TRAIL	MORTON	KS	129	632877	ON 1975	SCHWINDT SOUTH	RUSH	KS	165	001273	O 1979
SAPPA CREEK	RAWLINS	KS	153	633493	O 1958	SCHWINDT WEST	RUSH	KS	165	001274	O 1978
SARA	RUSSELL	KS	167	633710	O 1971	SCIPIO	ANDERSON	KS	003	639763	O 1944
SARGENT	NESS	KS	135	634268	O 1972	SCOLA	SCOTT	KS	171	007192	O 1984
SARGENT NE	NESS	KS	135	003930	O 1982	SCOLA SOUTH	SCOTT	KS	171	017340	O 2003
SARGENT WEST	NESS	KS	135	009921	O 1986	SCOTT CITY	SCOTT	KS	171	009927	O 1981

Field Name	County Name	State Sub	Co Code	Field Code	Field Disc Type Year	Field Name	County Name	State Sub	Co Code	Field Code	Field Disc Type Year
SCOTT CITY SE	SCOTT	KS	171	015865	O 1997	SHILEY SW	PAWNEE	KS	145	008320	O 1984
SCULLY	MARION	KS	115	004142	O 1982	SHILOH	GRAHAM	KS	065	652156	O 1951
SCURLOCK	ELLIS	KS	051	640879	O 1957	SHILOH SOUTH	GRAHAM	KS	065	652249	O 1963
SEACAT	COWLEY	KS	035	641135	O 1945	SHIMER	COMANCHE	KS	033	652342	ON 1961
SEACAT EAST	COWLEY	KS	035	001277	O 1965	SHIMER EAST	COMANCHE	KS	033	016841	N 2001
SEACAT SE	COWLEY	KS	035	641166	O 1965	SHIMER NORTH	COMANCHE	KS	033	016803	N 2001
SEBERGER	RAWLINS	KS	153	641904	O 1976	SHIMER NW	COMANCHE	KS	033	008623	O 1980
SEBES	HODGEMAN	KS	083	004126	O 1983	SHIMER SOUTH	COMANCHE	KS	033	652355	O 1973
SEBES WEST	HODGEMAN	KS	083	016209	O 1998	SHIMER TOWNSHIP	COMANCHE	KS	033	001297	O 1961
SEELEY-WICK	GREENWOOD	KS	073	642592	O 1921	SHIMER WEST	COMANCHE	KS	033	014056	N 1991
SEELEY-WICK	LYON	KS	111	642592	O 1921	SHINKLE	GREENWOOD	KS	073	003191	O 1980
SEEMAN	PAWNEE	KS	145	006708	O 1982	SHINKLE SOUTH	GREENWOOD	KS	073	006711	O 1984
SEEVERS	STAFFORD	KS	185	642685	ON 1954	SHINKLE SW	GREENWOOD	KS	073	008624	O 1984
SEEVERS NW	STAFFORD	KS	185	642716	ON 1956	SHINN	BUTLER	KS	015	652435	O 1946
SEIBEL	TREGO	KS	195	642933	O 1964	SHINN NE	BUTLER	KS	015	652466	O 1956
SEIBERT	ALLEN	KS	001	642995	ON 2004	SHIRLEY	DECATUR	KS	039	652900	O 1998
SEIBERT NORTH	ALLEN	KS	001	643026	N	SHIRLEY SW	DECATUR	KS	039	016631	O 2000
SEIFRIED	LANE	KS	101	643067	O 1974	SHOCK	HARPER	KS	077	004518	O 1995
SEIFRIED NORTH	LANE	KS	101	643077	O 1974	SHORE	STANTON	KS	187	653644	ON 1959
SEIFRIED SE	LANE	KS	101	014856	O 1994	SHORE AIRPORT	STANTON	KS	187	016383	ON 1998
SEITZ	ELLIS	KS	051	643212	O 1956	SHORT	BARBER	KS	007	653737	O 1980
SELFRIDGE	LANE	KS	101	643398	O 1962	SHRIVER	PRATT	KS	151	654264	ON 1944
SELFRIDGE EAST	LANE	KS	101	003122	O 1983	SHRIVER NW	PRATT	KS	151	004128	O 1983
SELMA	ANDERSON	KS	003	643646	ON 1929	SHRIWISE	HODGEMAN	KS	083	654279	O 1974
SEQUIN	SHERIDAN	KS	179	644538	O 1972	SHUCK	SEWARD	KS	175	654388	ONA 1955
SEQUOYAH	FINNEY	KS	055	644545	O 1956	SHUCK	STEVENS	KS	189	654388	ONA 1955
SEQUOYAH EAST	FINNEY	KS	055	008981	O 1981	SHUCK NORTH	SEWARD	KS	175	654419	ONA 1971
SEQUOYAH NORTH	FINNEY	KS	055	014708	O 1994	SHUCK NW	STEVENS	KS	189	002260	ON 1978
SEQUOYAH SOUTH	FINNEY	KS	055	007661	O 1982	SHUCK WEST	STEVENS	KS	189	012281	O 1988
SEQUOYAH SW	FINNEY	KS	055	008956	O 1985	SHUEY	RUSH	KS	165	006712	O 1934
SESSIN NORTH	ELLIS	KS	051	644824	O 1963	SHUEY NORTH	RUSH	KS	165	006714	O 1984
SESSIN NW	ELLIS	KS	051	007502	O 1984	SHUFF	RENO	KS	155	654450	ON 1966
SETSER	STAFFORD	KS	185	644979	O 1966	SHUFF EAST	RENO	KS	155	014595	O 1993
SETTE	BARTON	KS	009	645010	O 1968	SHUFF SW	RENO	KS	155	001302	O 1978
SETTLE	KINGMAN	KS	095	645041	ON 1956	SHULER	RICE	KS	159	654543	O 1964
SEVERY	ELK	KS	049	645785	OA 1922	SHULTZ	SALINE	KS	169	654574	O 1965
SEVERY	GREENWOOD	KS	073	645785	OA 1922	SHUMWAY	RICE	KS	159	654605	O 1965
SEVERY EAST	GREENWOOD	KS	073	010855	O 1986	SIDEBOTTOM	NESS	KS	135	009057	O 1985
SEVERY NORTH	GREENWOOD	KS	073	645816	O 1944	SIDNEY	GREELEY	KS	071	655101	O 1990
SEVERY SOUTH	ELK	KS	049	007662	O 1984	SIDNEY SOUTH	GREELEY	KS	071	655194	O 1992
SEWARD (NEW)	BUTLER	KS	015	645940	O 1968	SIGLE	OSBORNE	KS	141	013071	O 1989
SEXSON	WALLACE	KS	199	646095	ON 1956	SIGLE NORTH	OSBORNE	KS	141	014859	O 1994
SEYB	HARPER	KS	077	646126	O 1966	SIGLE NW	OSBORNE	KS	141	015484	O 1996
SEYDELL	SUMNER	KS	191	646157	O 1958	SIGLE WEST	OSBORNE	KS	141	014169	O 1992
SHADE	RUSH	KS	165	646514	O 1972	SILICA NW	BARTON	KS	009	655721	O 1943
SHADE NE	RUSH	KS	165	009930	O 1986	SILVER BELL	STAFFORD	KS	185	656031	O 1949
SHAEFFER-ROTHGARN	BARTON	KS	009	646855	O 1941	SILVER CITY	WOODSON	KS	207	656062	O 1946
SHAEFFER-ROTHGARN	STAFFORD	KS	185	646855	O 1941	SILVERDALE	COWLEY	KS	035	656589	O 1944
SHAF	BARTON	KS	009	646870	O 1970	SILVERMAN	SEWARD	KS	175	656620	ON 1967
SHAFER	STEVENS	KS	189	016602	ON 2000	SILVERMAN NORTH	SEWARD	KS	175	015476	ON 1996
SHALLOW WATER	SCOTT	KS	171	647320	O 1934	SILVERMAN NW	SEWARD	KS	175	014130	N 1992
SHALLOW WATER NE	SCOTT	KS	171	647351	O 1960	SIMONS	ROOKS	KS	163	657054	O 1960
SHALLOW WATER WEST	SCOTT	KS	171	001290	O 1977	SIMS-MASSONI GAS AREA	CHASE	KS	017	000302	N 1998
SHALZ	THOMAS	KS	193	006709	O 1982	SIMS-MASSONI GAS AREA	SEWARD	KS	175	000302	N 1998
SHAMBAUGH	ELK	KS	049	647382	O 1933	SINGLEY	MEADE	KS	119	657581	ON 1955
SHAMROCK	SEWARD	KS	175	647475	ON 1985	SINGLEY EAST	MEADE	KS	119	007335	N 1983
SHAMROCK NE	SEWARD	KS	175	015451	ON 1996	SITKA	CLARK	KS	025	658170	ON 1959
SHAMROCK NORTH	SEWARD	KS	175	015440	O 1996	SITKA NW	CLARK	KS	025	006715	OA 1984
SHANK	MARION	KS	115	647630	O 1952	SITLINGTON	COWLEY	KS	035	001304	O 1977
SHANK SOUTH	MARION	KS	115	647661	O 1959	SITTER	BARBER	KS	007	001305	O 1980
SHANLINE	GOVE	KS	063	647746	O 2003	SITTNER	STAFFORD	KS	185	658232	O 1937
SHANLINE	LANE	KS	101	647746	O 1976	SIVerson	GREELEY	KS	071	016426	N 1998
SHANLINE EAST	LANE	KS	101	001292	O 1977	SIX CORNERS	LEAVENWORTH	KS	103	658418	N 1922
SHANLINE NE	GOVE	KS	063	015419	O 1995	SKAER	BUTLER	KS	015	658860	O 1961
SHANLINE NW	GOVE	KS	063	010857	O 1986	SKI	STEVENS	KS	189	659418	ON 1961
SHANLINE WEST	LANE	KS	101	010626	O 1986	SKI NE	STEVENS	KS	189	017256	N 2002
SHANNON	COWLEY	KS	035	647754	O 1959	SKI SE	STEVENS	KS	189	002266	ON 1979
SHANNON NORTH (NEW)	COWLEY	KS	035	002255	O 1978	SKI SOUTH	STEVENS	KS	189	017044	O 2001
SHARON	BARBER	KS	007	647971	ON 1955	SKI SW	STEVENS	KS	189	011009	ON 1987
SHARON	HARPER	KS	077	647971	ON 1955	SKILES	PRATT	KS	151	659573	O 1988
SHARON NORTH	HARPER	KS	077	648080	O 1980	SKINNER	BARBER	KS	007	659666	ON 1944
SHARON NW	BARBER	KS	007	648095	ON 1956	SKINNER EAST	BARBER	KS	007	001306	O 1977
SHARON SPRINGS	WALLACE	KS	199	648172	O 1977	SKINNER NE	BARBER	KS	007	659759	O 1968
SHARP	GOVE	KS	063	648234	O 1985	SKINNER WEST	BARBER	KS	007	017104	O 2002
SHARP NW	GOVE	KS	063	013980	O 1991	SKULL VALLEY	TREGO	KS	195	016843	O 2001
SHARPE CREEK	MCPHERSON	KS	113	648293	O 1973	SKY	SHERIDAN	KS	179	009941	O 1986
SHAW	DECATUR	KS	039	648653	O 1967	SKY SOUTH	SHERIDAN	KS	179	013420	O 1990
SHAW	TREGO	KS	195	648653	O 1970	SLADE	STAFFORD	KS	185	660038	O 1953
SHAW CREEK	TREGO	KS	195	648663	O 1960	SLADE SOUTH	PRATT	KS	151	660069	O 1962
SHAW CREEK EAST	TREGO	KS	195	002256	O 1980	SLADE SOUTH	STAFFORD	KS	185	660069	O 1962
SHAW CREEK SE	TREGO	KS	195	002257	O 1979	SLAMMER	LEAVENWORTH	KS	103	008977	ON 1985
SHAW CREEK SOUTH	TREGO	KS	195	002258	O 1980	SLAMMER NE	LEAVENWORTH	KS	103	009942	N 1985
SHAW CREEK WEST	TREGO	KS	195	004512	O 1981	SLATE	ROOKS	KS	163	660193	O 1951
SHAW FARMS	BARBER	KS	007	007663	ON 1982	SLATE CREEK	SUMNER	KS	191	660224	O 1952
SHAY	LANE	KS	101	004515	O 1983	SLATE CREEK EAST	SUMNER	KS	191	004272	O 1983
SHAY EAST	LANE	KS	101	007332	O 1983	SLATE CREEK NORTH	SUMNER	KS	191	660233	O 1973
SHAY NE	LANE	KS	101	007664	O 1984	SLATE CREEK SE	SUMNER	KS	191	009943	O 1986
SHAY NORTH	LANE	KS	101	013417	O 1990	SLATE NW	ROOKS	KS	163	004129	O 1982
SHAY NW	LANE	KS	101	007665	O 1983	SLATE SOUTH	ROOKS	KS	163	004520	O 1983
SHAY SE	LANE	KS	101	004514	O 1983	SLATE SW	ROOKS	KS	163	003125	O 1982
SHAY SOUTH	LANE	KS	101	004799	O 1983	SLATE WEST	ROOKS	KS	163	001307	O 1979
SHAY WEST	LANE	KS	101	006873	O 1984	SLEEPER	STAFFORD	KS	185	660627	ON 1951
SHELL ROCK CROSSING	GREENWOOD	KS	073	650187	O 1973	SLEEPER NW	STAFFORD	KS	185	013421	O 1990
SHELTON	RICE	KS	159	650358	O 1966	SLEEPER SOUTH	STAFFORD	KS	185	660658	ON 1962
SHEP	KINGMAN	KS	095	650482	O 1995	SLICK-CARSON	COWLEY	KS	035	660875	O 1924
SHEPHERD	STAFFORD	KS	185	650575	O 1950	SLICK-CARSON	SUMNER	KS	191	660875	O 1924
SHEPHERD NORTH	STAFFORD	KS	185	650606	ON 1954	SLINKER	PHILLIPS	KS	147	661340	O 1951
SHEPHERD NW	STAFFORD	KS	185	650637	O 1956	SMALLEY	HARPER	KS	077	661960	O 1985
SHEPHERD SOUTH	STAFFORD	KS	185	650668	ON 1953	SMALLWOOD	STAFFORD	KS	185	661991	O 1951
SHERFICK	TREGO	KS	195	004801	O 1982	SMITH	COWLEY	KS	035	662146	O 1924
SHERFICK NW	TREGO	KS	195	011260	O 1985	SMITH-JOBE	GREENWOOD	KS	073	662301	O 1938
SHERFICK SOUTH	TREGO	KS	195	007503	O 1984	SMOCK-SLUSS	BUTLER	KS	015	663076	O 1917
SHERIFF	NESS	KS	135	651102	O 1974	SMOKE HILL	TREGO	KS	195	005357	O 1983
SHIELDS	LANE	KS	101	002970	O 1979	SMOKE HILL NE	TREGO	KS	195	007667	O 1984
SHIELDS NE	LANE	KS	101	008319	O 1984	SMOKE HILL NORTH	TREGO	KS	195	011857	O 1985
SHIELDS NW	LANE	KS	101	016603	O 2000	SMOKEY VALLEY	LOGAN	KS	109	663215	O 1978
SHIELDS SOUTH	LANE	KS	101	008997	O 1985	SMOKEY VALLEY NORTH	LOGAN	KS	109	009487	O 1985
SHIELDS TOWNSITE	LANE	KS	101	017920	O 2005	SMOKY BLUFF	TREGO	KS	195	017912	O 2004
SHILEY	PAWNEE	KS	145	652063	ON 1954	SMOLAN	SALINE	KS	169	663231	O 1950
SHILEY EAST	PAWNEE	KS	145	652094	ON 1954	SMOOTS CREEK	KINGMAN	KS	095	663262	O 1959
SHILEY NE	PAWNEE	KS	145	006710	O 1984	SMOOTS CREEK	RENO	KS	155	663262	O 1959
SHILEY NORTH	RUSH	KS	165	652125	O 1961	SMYERS NORTH	RICE	KS	159	663448	O 1957
SHILEY NW	PAWNEE	KS	145	015849	O 1996	SNAKE CREEK	CLARK	KS	025	663479	ON 1952

KANSAS

Field Name	County Name	State Sub	Co Code	Field Code	Field Disc Type	Year	Field Name	County Name	State Sub	Co Code	Field Code	Field Disc Type	Year
SLAKE CREEK EAST	CLARK	KS	025	663510	O	1956	STANDISH	NESS	KS	135	676205	O	1972
SLAKE CREEK NE	CLARK	KS	025	663541	ON	1957	STANHOPE	GREENWOOD	KS	073	676391	O	1949
SLAKE CREEK WEST	CLARK	KS	025	663634	ON	1964	STANLEY	JOHNSON	KS	091	676422	N	1970
SNIDER	STAFFORD	KS	185	663882	ONA	1936	STANNARD	BARBER	KS	007	001322	O	1978
SNIDER NE	STAFFORD	KS	185	015861	O	1997	STAR	ELLIS	KS	051	676701	O	1977
SNIDER NW	STAFFORD	KS	185	014597	O	1962	STAR NORTH	ELLIS	KS	051	013749	O	1990
SNIDER SE	STAFFORD	KS	185	663913	OA	1966	STAR NW	ELLIS	KS	051	676783	O	1981
SNIDER SOUTH	STAFFORD	KS	185	663944	O	1938	STAR SE	ELLIS	KS	051	004130	O	1981
SNOW WHITE	BARTON	KS	009	664026	O	1976	STAR SW	ELLIS	KS	051	007204	O	1984
SNOW WHITE NORTH	BARTON	KS	009	001312	O	1977	STAR WEST	ELLIS	KS	051	676794	O	1984
SNOWBERGER	PAWNEE	KS	145	664037	ON	1957	STAREK	BUTLER	KS	015	676918	O	1970
SNOWDEN-MCSWEENEY	BUTLER	KS	015	664099	O	1930	STARK	PRATT	KS	151	676949	ON	1941
SOCIAL PLAINS	PRATT	KS	151	664347	O	1967	STARK EAST	PRATT	KS	151	003941	ON	1982
SODA-POPP	SHERIDAN	KS	179	011589	O	1987	STARK NE	PRATT	KS	151	676980	ON	1967
SODEN	STAFFORD	KS	185	664471	ON	1964	STARR	ELK	KS	049	677104	O	1937
SODEN EAST	STAFFORD	KS	185	664479	ONA	1973	START	NESS	KS	135	677383	O	1966
SODEN NE	STAFFORD	KS	185	002274	O	1977	START	RUSH	KS	165	677383	O	1966
SODEN NORTH	STAFFORD	KS	185	009059	O	1985	START NW	NESS	KS	135	677414	O	1967
SOLBURN	ELLIS	KS	051	664719	O	1964	STATE	COWLEY	KS	035	677507	ON	1926
SOLBURN SE	ELLIS	KS	051	002275	O	1978	STATE LAKE	LEAVENWORTH	KS	103	010196	O	1981
SOLBURN WEST	ELLIS	KS	051	003938	O	1981	STATE NW	COWLEY	KS	035	677600	N	1969
SOLDIER	JACKSON	KS	085	664750	O	1964	STAYTON	COWLEY	KS	035	677879	ON	1949
SOLDIER CREEK	KIOWA	KS	097	664781	O	1955	STAYTON SOUTH	COWLEY	KS	035	677910	O	1953
SOLDIER WEST	JACKSON	KS	085	007668	O	1984	STEAD	PRATT	KS	151	678034	O	1964
SOLOBOW	GRAHAM	KS	065	012069	O	1988	STEAD SOUTH	PRATT	KS	151	008635	ON	1984
SOLOBOW SE	ROOKS	KS	163	012070	O	1988	STECKLEIN	ELLIS	KS	051	678375	O	1968
SOLOMON	ELLIS	KS	051	665091	O	1936	STEELE	FORD	KS	057	003942	ON	1984
SOLOMON FORK	SHERIDAN	KS	179	665060	O	1968	STEELE	WOODSON	KS	207	678809	O	1952
SOLOMON FORK EAST	SHERIDAN	KS	179	004805	O	1983	STEEPLES	ROOKS	KS	163	678902	O	1971
SOLOMON FORK SW	SHERIDAN	KS	179	002276	O	1977	STEFFEN	HODGEMAN	KS	083	678933	O	1963
SOLOMON NE	ELLIS	KS	051	665153	O	1982	STEFFEN	NESS	KS	135	678933	O	1963
SOLOMON SE	ELLIS	KS	051	665184	O	1957	STEFFEN	PAWNEE	KS	145	678933	O	1963
SOLOMON SOUTH	ELLIS	KS	051	665215	O	1957	STEFFEN EAST	PAWNEE	KS	145	015051	O	1994
SONDEREGGER	FINNEY	KS	055	665649	O	1953	STEFFEN NW	NESS	KS	135	678964	O	1967
SORGHUM HOLLOW	MONTGOMERY	KS	125	666269	ON	1952	STEFFEN NW	PAWNEE	KS	145	678964	O	1967
SOUTH BEND	BARTON	KS	009	666548	O	1954	STEFFEN SE	PAWNEE	KS	145	004807	O	1981
SOUTH FORK	PRATT	KS	151	666672	O	2005	STEFFEN SOUTH	PAWNEE	KS	145	678995	ON	1963
SOUTH HAVEN	SUMNER	KS	191	666703	O	1954	STEFFEN SW	HODGEMAN	KS	083	001326	O	1978
SOUTH OF RIVER	ELLIS	KS	051	017443	O	2003	STEFFEN WEST	NESS	KS	135	679026	O	1965
SPADE	KINGMAN	KS	095	667354	O	1955	STEGMAN	RUSH	KS	165	679088	O	1952
SPANGENBERG	STAFFORD	KS	185	667447	O	1943	STEGMAN NE	RUSH	KS	165	008636	O	1984
SPANGENBERG SOUTH	STAFFORD	KS	185	667478	O	1962	STEMEL	CRAWFORD	KS	037	679150	O	1952
SPARE	STAFFORD	KS	185	002278	ON	1977	STEIN	NESS	KS	135	679165	O	1977
SPARKS	MORTON	KS	129	667726	ON	1954	STEINERT	RUSSELL	KS	167	679181	O	1954
SPARKS	STANTON	KS	187	667726	ON	1954	STEINHOFF	BUTLER	KS	015	679212	ON	1920
SPARKS EAST	STANTON	KS	187	667757	ON	1957	STEINHOFF EAST	BUTLER	KS	015	679243	O	1959
SPARKS NE	STANTON	KS	187	667819	ON	1983	STEINHOFF NW	BUTLER	KS	015	001327	O	1977
SPARKS SE	MORTON	KS	129	667881	O	1966	STEINLE	RUSSELL	KS	167	004808	O	1982
SPARKS SW	MORTON	KS	129	667943	ON	1966	STEINLE NW	RUSSELL	KS	167	009949	O	1986
SPARKS WEST	STANTON	KS	187	667974	N	1958	STELLA	ELLIS	KS	051	679336	O	1985
SPARR	SUMNER	KS	191	668005	O	1961	STELZER	PRATT	KS	151	014485	O	1993
SPEARVILLE	FORD	KS	057	000111	ON	1980	STEMORSTA	STEVENS	KS	189	017021	N	2002
SPEIR	MARION	KS	115	668966	O	1968	STENZEL	MARION	KS	115	679553	ON	1961
SPENCER	GREENWOOD	KS	073	669028	O	1959	STEPHENS	PAWNEE	KS	145	679615	O	1964
SPERLING	HARVEY	KS	079	669183	ON	1935	STEPHENSON	WOODSON	KS	207	679770	ON	1926
SPERLING SOUTH	HARVEY	KS	079	669214	ON	1957	STEPHENSON EAST	WOODSON	KS	207	002431	O	1980
SPIESS	NORTON	KS	137	669369	O	1958	STERLING	RENO	KS	155	679832	ON	1937
SPIVEY-GRABS EAST	HARPER	KS	077	002283	ON	1978	STERLING	RICE	KS	159	679832	ON	1937
SPIVEY-GRABS-BASIL	BARBER	KS	007	669958	ON	2002	STERLING SW	RENO	KS	155	680018	O	1961
SPIVEY-GRABS-BASIL	HARPER	KS	077	669958	ONA	1949	STEUWE	WABAUNSEE	KS	197	002433	O	1978
SPIVEY-GRABS-BASIL	KINGMAN	KS	095	669958	ONA	1949	STEVE	STAFFORD	KS	185	680111	O	1961
SPLITTER	GOVE	KS	063	670237	O	1971	STEVENS	MEADE	KS	119	680142	ONA	1952
SPLITTER	TREGO	KS	195	670237	O	1971	STEVENS SOUTH	MEADE	KS	119	005370	O	1983
SPLITTER EAST	TREGO	KS	195	009944	O	1986	STEVENS WEST	MEADE	KS	119	005371	N	1957
SPLITTER SE	TREGO	KS	195	009945	O	1985	STEWART	FINNEY	KS	055	680421	O	1952
SPLITTER SW	TREGO	KS	195	670245	O	1976	STEWART E	FINNEY	KS	055	014600	O	1993
SPLITTER WEST	GOVE	KS	063	007670	O	1984	STEWART SOUTH	FINNEY	KS	055	680452	O	1995
SPLITTER WEST	TREGO	KS	195	007670	O	1984	STILES	BARTON	KS	009	680638	O	1958
SPRING	GREENWOOD	KS	073	670795	ON	1983	STILES EAST	BARTON	KS	009	680653	O	1977
SPRING BROOK	ELLIS	KS	051	670857	O	1966	STILLWELL	JOHNSON	KS	091	681041	ON	1928
SPRING CREEK	TREGO	KS	195	670919	O	1951	STILLWELL	MIAMI	KS	121	681041	ON	1928
SPRING CREEK EAST	ELLIS	KS	051	670950	O	2002	STILLWELL WEST	JOHNSON	KS	091	012050	N	2000
SPRING HILL SCHOOL DIST	ELLIS	KS	051	009372	O	1961	STIRRUP	MORTON	KS	129	681165	ON	1987
SPRING VALLEY	HARPER	KS	077	671260	O	1971	STOCKHOLM	GREELEY	KS	071	681382	O	1979
SPRINGBIRD	GRAHAM	KS	065	007671	O	1984	STOCKHOLM	WALLACE	KS	199	681382	N	1979
SPRINGBIRD NE	GRAHAM	KS	065	013746	O	1990	STOCKHOLM SOUTH	WALLACE	KS	199	011860	O	1987
SPRINGBROOK DISTRICT	ELLIS	KS	051	671384	O	1970	STOCKHOLM SW	GREELEY	KS	071	681475	ON	1979
SPRINGVALE	PRATT	KS	151	004189	O	1983	STOCKHOLM SW	WALLACE	KS	199	681475	O	1979
SPRINGVALE NW	PRATT	KS	151	008630	O	1984	STOCKRANGE	ELLIS	KS	051	681537	O	1957
SPROUL	GRAHAM	KS	065	671961	O	1973	STOCKTON	ROOKS	KS	163	681568	O	1936
SPRUILL	NESS	KS	135	672066	O	1969	STOHRVILLE	HARPER	KS	077	681630	ON	1957
SRAMEK	SHERMAN	KS	181	010194	O	1981	STOHRVILLE NE	HARPER	KS	077	014134	N	1992
SST	ROOKS	KS	163	017303	OA	2003	STOHRVILLE NW	HARPER	KS	077	004131	N	1982
ST JOHN	STAFFORD	KS	185	673725	ON	1935	STOHRVILLE WEST	HARPER	KS	077	004529	N	1976
ST JOHN CEMETERY	RAWLINS	KS	153	009489	O	1985	STOLTENBERG	BARTON	KS	009	681785	ON	1931
ST JOHN CEMETERY SE	RAWLINS	KS	153	015162	O	1995	STOLTENBERG	ELLSWORTH	KS	053	681785	ON	1931
ST JOHN EAST	STAFFORD	KS	185	673756	O	1959	STONEMAN	PHILLIPS	KS	147	682281	O	1965
ST JOHN NORTH (NEW)	STAFFORD	KS	185	007505	O	1981	STONEMAN NORTH	PHILLIPS	KS	147	682312	O	1966
ST JOHN NW	STAFFORD	KS	185	673818	ON	1952	STONEMAN SE	PHILLIPS	KS	147	001331	O	1978
ST JOHN TOWNSITE	STAFFORD	KS	185	673849	O	1944	STONY POINT	PHILLIPS	KS	147	682622	O	1959
ST LAWRENCE	HODGEMAN	KS	083	008326	O	1985	STOOPS	PRATT	KS	151	682808	O	1946
ST PAUL-WALNUT	CRAWFORD	KS	037	674624	ON	1926	STOOPS NORTH	PRATT	KS	151	013750	O	1991
ST PAUL-WALNUT	NEOSHO	KS	133	674624	ON	1926	STOOPS SW	PRATT	KS	151	682839	O	1947
ST PAUL-WALNUT SOUTH	LABETTE	KS	099	001320	O	1977	STORMONT	LANE	KS	101	016708	O	2001
ST PAUL-WALNUT SW	LABETTE	KS	099	017885	N	2004	STOS	BARTON	KS	009	683036	O	1972
ST PETER	BARTON	KS	009	674686	O	1944	STOUT	MORTON	KS	129	004530	N	1984
ST PETER EAST	BARTON	KS	009	674717	O	1956	STOUT NW	MORTON	KS	129	000304	N	1998
STAAB	ELLIS	KS	051	675027	O	1964	STRAHM	NEMAH	KS	131	683335	ON	1948
STAAB NE	ELLIS	KS	051	006717	O	1984	STRAHM SOUTH	NEMAH	KS	131	009063	O	1985
STADELMAN	ELLIS	KS	051	675244	O	1957	STRANATHAN	BARBER	KS	007	683583	ON	1970
STADELMAN SE	ELLIS	KS	051	004275	O	1982	STRATTON	TREGO	KS	195	683831	O	1983
STAFF-COPELAND	STAFFORD	KS	185	384881	O	1948	STRECKER	RUSSELL	KS	167	684234	O	1943
STAFFORD	STAFFORD	KS	185	675275	O	1940	STREMEL	RUSH	KS	165	684327	O	1966
STAIRETT	HODGEMAN	KS	083	675585	O	1962	STREMEL EAST	RUSH	KS	165	014603	O	1993
STAIRETT EAST	HODGEMAN	KS	083	008633	O	1984	STREMEL NW	RUSH	KS	165	001337	O	1980
STAIRETT NORTH	HODGEMAN	KS	083	014171</									

Field Name	County Name	State Sub	Co Code	Field Code	Field Disc Type Year	Field Name	County Name	State Sub	Co Code	Field Code	Field Disc Type Year
STRUSS	GRAHAM	KS	065	002442	O 1977	TELER TOWNSITE	GOVE	KS	063	011874	O 1987
STRUSS	TREGO	KS	195	002442	O 1977	TELER TOWNSITE WEST	GOVE	KS	063	013309	O 1989
STRUSS NE	GRAHAM	KS	065	002443	O 1977	TEMLING	BARTON	KS	009	701015	O 1955
STRUSS WEST	TREGO	KS	195	008998	O 1985	TERRY	FINNEY	KS	055	702193	O 1991
STUDER	THOMAS	KS	193	002444	O 1980	TERWILLIGER	LANE	KS	101	702360	O 1972
STUDLEY	SHERIDAN	KS	179	685753	O 1943	TERWILLIGER EAST	LANE	KS	101	702364	O 1976
STUDLEY NORTH	SHERIDAN	KS	179	005375	O 1983	TERWILLIGER NORTH	LANE	KS	101	009065	O 1985
STUDLEY SE	SHERIDAN	KS	179	685784	O 1955	TERWILLIGER SE	LANE	KS	101	001356	O 1978
STUDLEY SOUTH	SHERIDAN	KS	179	685815	O 1959	TERWILLIGER SOUTH	LANE	KS	101	004540	O 1983
STUDLEY SW	SHERIDAN	KS	179	685846	O 1945	TERWILLIGER SW	LANE	KS	101	006316	O 1984
STUHLSATZ	SEWARD	KS	191	002445	ON 1978	TERWILLIGER WEST	LANE	KS	101	009955	O 1981
STUKENBROKER	SEWARD	KS	175	685877	O 1968	THACH	KIOWA	KS	097	703666	ON 1965
STUMPH	BARBER	KS	007	685939	ON 1952	THACKER	RUSSELL	KS	167	013083	O 1989
STURGEON	EDWARDS	KS	047	686001	O 1954	THAYER	NEOSHO	KS	133	703945	ON 1949
STUTTART	PHILLIPS	KS	147	686218	O 1950	THAYER NE	NEOSHO	KS	133	008342	ON 1984
STUTTART SOUTH	PHILLIPS	KS	147	686249	O 1951	THAYER SOUTH	NEOSHO	KS	133	006722	ONA 1982
STUTZ	NESS	KS	135	686280	O 1963	THERSA	SHERIDAN	KS	179	704131	O 1970
STUTZ EAST	NESS	KS	135	686288	O 1972	THIESSEN	KINGMAN	KS	095	704348	O 1966
STUTZ NE	NESS	KS	135	686293	O 1976	THIMESCH	KINGMAN	KS	095	704455	ON 1976
STUTZ NORTH	NESS	KS	135	001338	O 1980	THIRTY-ONE	SEWARD	KS	175	704627	ON 1953
SUBERA	SUMNER	KS	191	686342	O 1957	THIRTY-ONE EAST	SEWARD	KS	175	013753	ON 1990
SUBERA NORTH	SUMNER	KS	191	016427	ON 1998	THIRTY-ONE NE	HASKELL	KS	081	016121	O 2000
SUBERA SW	SUMNER	KS	191	002450	O 1980	THIRTY-ONE NW	SEWARD	KS	175	014297	N 1992
SUBLETTE	HASKELL	KS	081	007506	O 1984	THIRTY-ONE SE	SEWARD	KS	175	017444	N 2003
SUGARLOAF	ELLIS	KS	051	686993	O 1941	THIRTY-ONE SW	SEWARD	KS	175	012074	ON 1988
SUGARLOAF SE	ELLIS	KS	051	687055	O 1941	THIRTY-SIX	NORTON	KS	137	002974	O 1980
SUITER	STAFFORD	KS	185	687179	ONA 1962	THIRTY-TWO	SEWARD	KS	175	704720	ON 1960
SUKOVATY	SUMNER	KS	191	002452	O 1977	THIRTY-TWO WEST	SEWARD	KS	175	014607	N 1993
SULLIVAN	HARPER	KS	077	687272	ON 1961	THISTLE GROVE	NESS	KS	135	704751	O 1968
SULLIVAN EAST	HARPER	KS	077	002453	ON 1977	THISTLE GROVE SOUTH	NESS	KS	135	704782	O 1970
SULLIVAN SOUTH	HARPER	KS	077	687417	ON 1983	THISTLE GROVE SW	NESS	KS	135	704789	O 1972
SUMMERS	THOMAS	KS	193	688202	O 1992	THOMAS	ELK	KS	049	704875	O 1965
SUM-WICK	SEDGWICK	KS	173	004533	O 1962	THOMAS NORTH	ELK	KS	049	015342	N 1995
SUM-WICK EAST	SEDGWICK	KS	173	004531	O 1983	THOME	SEDGWICK	KS	173	007679	O 1984
SUM-WICK SOUTH	SUMNER	KS	191	004532	O 1982	THOMP	COMANCHE	KS	033	016131	N 2000
SUN CITY	BARBER	KS	007	688946	O 1941	THOMPSON	BUTLER	KS	015	705216	O 1929
SUN CITY SW	BARBER	KS	007	001340	ON 1980	THOMSEN	COFFEY	KS	031	705635	O 1972
SUNFLOWER	BARTON	KS	009	689225	O 1950	THORN	MIAMI	KS	121	705681	O 1986
SUNFLOWER PARK	COMANCHE	KS	033	017845	N 2004	THRALL-AAGARD	GREENWOOD	KS	073	706146	O 1921
SUNNY SLOPE	TREGO	KS	195	689473	O 1952	THREE MILE CREEK	MORRIS	KS	127	706518	O 1950
SUNNY SLOPE NORTH	TREGO	KS	195	006315	O 1984	THREE MILE CREEK NORTH	MORRIS	KS	127	001359	O 1979
SUNNY SLOPE NW	TREGO	KS	195	689535	O 1958	THREE MILE CREEK SOUTH	MORRIS	KS	127	706549	O 1950
SUNNY VALLEY	BARTON	KS	009	689597	O 1949	THREE STAR	SEWARD	KS	175	706704	ON 1958
SUNNY VALLEY EAST	BARTON	KS	009	689628	O 1968	THUMPER	LEAVENWORTH	KS	103	010220	O 1986
SUNNY VALLEY NE	BARTON	KS	009	689659	O 1954	THURLOW	COWLEY	KS	035	707076	ON 1927
SUNNY VALLEY SW	BARTON	KS	009	689690	O 1954	THYFAULT	GRAHAM	KS	065	707138	O 2005
SUNNYDALE	ELLIS	KS	051	689752	O 1952	THYFAULT	ROOKS	KS	163	707138	O 1966
SUNNYSIDE	BARTON	KS	009	689783	O 1953	TICHENOR	WOODSON	KS	207	707262	N 1947
SUNRISE	GRAHAM	KS	065	690000	O 1977	TIDBALL	TREGO	KS	195	707340	O 1976
SUNSHINE	NESS	KS	135	690279	O 1963	TIDBALL EAST	TREGO	KS	195	002481	O 1977
SUNSHINE SOUTH	NESS	KS	135	690341	O 1972	TIDBALL NE	TREGO	KS	195	006317	O 1984
SUTCLIFFE	GOVE	KS	063	691147	O 1971	TIDD	WOODSON	KS	207	013433	O 1990
SUTCLIFFE EAST	GOVE	KS	063	691151	O 1976	TILLOTSON	LANE	KS	101	708387	O 1973
SUTCLIFFE SE	GOVE	KS	063	002454	O 1980	TILLOTSON EAST	LANE	KS	101	004810	O 1983
SUTHERLAND	GREENWOOD	KS	073	691178	O 1964	TILLOTSON NW	LANE	KS	101	009066	O 1985
SUTTON	STAFFORD	KS	185	691364	O 1954	TILLOTSON SOUTH	LANE	KS	101	001361	O 1977
SWADER	BARTON	KS	009	691527	O 1962	TILLOTSON WEST	LANE	KS	101	004191	O 1982
SWANK	GRAHAM	KS	065	691868	O 1958	TILTON	SHERIDAN	KS	179	708409	O 1968
SWAYZE	CLARK	KS	025	007673	ON 1982	TILTON NE	SHERIDAN	KS	179	009957	O 1986
SWEENEY	PAWNEE	KS	145	692209	ON 1947	TIMBER CREEK	RUSH	KS	165	708502	ON 1994
SWEENEY SW	PAWNEE	KS	145	692240	O 1955	TIMKEN	RUSH	KS	165	708657	O 1952
SWEENEY WEST (NEW)	PAWNEE	KS	145	011869	O 1957	TIMKEN SW	RUSH	KS	165	013944	O 1991
SWEET	ROOKS	KS	163	692302	O 1950	TIMKEN WEST	RUSH	KS	165	010868	O 1986
SWEET ADELINE	SEWARD	KS	175	004276	O 1983	TISDALE GAS AREA	COWLEY	KS	035	709680	ON 1900
SWEET NORTH	ROOKS	KS	163	012432	O 1988	TITUS	EDWARDS	KS	047	709773	ON 1968
SWEET SE	ROOKS	KS	163	013774	O 1991	TOBIAS	RICE	KS	159	710340	ON 1961
SWEET WILLIAM	ELLIS	KS	051	692488	O 1950	TOBIAS NW	RICE	KS	159	710371	O 1962
SWEET WILLIAM NW	ELLIS	KS	051	692519	O 1956	TODD	ROOKS	KS	163	710588	O 1969
SWELL	GRAHAM	KS	065	017240	O 2002	TODD EAST	ROOKS	KS	163	710650	O 1985
SWELL	NESS	KS	135	017242	O 2002	TODD NE	ROOKS	KS	163	710681	O 1984
SWELL NE	NESS	KS	135	017589	O 2003	TODD NW	ROOKS	KS	163	710743	O 1985
SWENSON	SALINE	KS	169	692798	O 1950	TODD SE	ROOKS	KS	163	007680	O 1984
SWISHER	PRATT	KS	151	693139	ON 1976	TOLLE	DECATUR	KS	039	001369	O 1980
SWORDFISH	RUSSELL	KS	167	007344	O 1983	TOMBSTONE GAP	NESS	KS	135	014410	O 2000
SYCAMORE VALLEY	MONTGOMERY	KS	125	006462	ON 1984	TOMBSTONE GAP SOUTH	NESS	KS	135	017105	O 2002
SYCAMORE VALLEY EAST	MONTGOMERY	KS	125	008963	ON 1985	TOMEY	LABETTE	KS	099	712479	O 1944
SYLVIA	RENO	KS	155	013751	O 1991	TONEK	PAWNEE	KS	145	712789	ON 1971
SYMS SE	STAFFORD	KS	185	693984	O 1952	TONI-MIKE	BARBER	KS	007	712820	O 1967
T & L	NESS	KS	135	694415	O 1972	TONI-MIKE NE	BARBER	KS	007	003948	N 1983
T & L WEST	NESS	KS	135	694432	O 1973	TONKIN	BARTON	KS	009	713006	O 1963
TABING	BUTLER	KS	015	695409	O 1976	TONN	RENO	KS	155	015424	O 1930
TABING WEST	BUTLER	KS	015	007674	O 1982	TONOVAY	GREENWOOD	KS	073	713037	ON 1917
TACHA	DECATUR	KS	039	695563	O 1970	TONOVAY WEST	GREENWOOD	KS	073	713068	O 1950
TACKETT	LABETTE	KS	099	695574	O 1944	TORONTO	GREENWOOD	KS	073	713812	O 1913
TALOGA	MORTON	KS	129	696659	ON 1955	TORONTO	WOODSON	KS	207	713812	ON 1913
TALOGA NE	MARION	KS	115	696690	ON 1957	TORONTO WEST	GREENWOOD	KS	073	002485	O 1978
TALOGA NE	MORTON	KS	129	696690	ON 1957	TOULON	ELLIS	KS	051	714184	ON 1935
TALOGA NORTH	MORTON	KS	129	696721	ON 1967	TOULON SE	ELLIS	KS	051	714215	O 1958
TALOGA-RILEY	MORTON	KS	129	007675	ON 1984	TOVREA	CHEYENNE	KS	023	714354	O 1978
TAMMEN	RUSH	KS	165	006721	O 1947	TOVREA	RAWLINS	KS	153	714354	O 1978
TANKER	FINNEY	KS	055	017243	O 2002	TOVREA	SHERMAN	KS	181	714354	O 1978
TASCO	SHERIDAN	KS	179	009126	O 1985	TOVREA NE	RAWLINS	KS	153	011928	O 2000
TASSET	FORD	KS	057	698023	O 1964	TOWANDA	BUTLER	KS	015	714401	O 1948
TATE	SUMNER	KS	191	698054	O 1938	TOWN HALL	GRAHAM	KS	065	017859	O 2004
TATLOCK	PRATT	KS	151	698116	O 1953	TRACTOR	SCOTT	KS	171	016709	O 2001
TATLOCK EAST	PRATT	KS	151	698147	ON 1964	TRACY LANDING	SUMNER	KS	191	017846	N 2003
TATLOCK NE	PRATT	KS	151	004809	O 1982	TRAE	DECATUR	KS	039	715115	O 1974
TATLOCK SW	EDWARDS	KS	047	698209	ONA 1958	TRAE SE	DECATUR	KS	039	001375	O 1980
TATLOCK SW	PRATT	KS	151	698209	ONA 1958	TRAFFAS	BARBER	KS	007	715130	ON 1955
TAUY CREEK	DOUGLAS	KS	045	006983	O 1984	TRAFFAS EAST	BARBER	KS	007	001376	ON 1978
TAY	CLARK	KS	025	698477	O 1976	TRAFFAS SOUTH	BARBER	KS	007	006249	ON 1984
TAY EAST	CLARK	KS	025	698480	O 1976	TRAGIC	FORD	KS	057	009127	O 1985
TAY SOUTH	CLARK	KS	025	006875	N 1984	TRAPP	BARTON	KS	009	715905	ON 1929
TAYLOR	STAFFORD	KS	185	698488	O 1951	TRAPP	RUSSELL	KS	167	715905	ON 1929
TAYLOR NE	STAFFORD	KS	185	698798	O 1956	TRAUX	LANE	KS	101	719036	O 1988
TAYLOR NW	STAFFORD	KS	185	698829	O 1968	TREES	COWLEY	KS	035	716432	O 1935
TAYLOR WEST	STAFFORD	KS	185	698891	O 1959	TREGO CENTER	TREGO	KS	195	004545	O 1983
TAYLORVILLE	STAFFORD	KS	185	698953	O 1953	TREGSUN	TREGO	KS	195	006877	O 1981
TEALL	GRAHAM	KS	065	699341	O 1949	TREKELL WEST	SUMNER	KS	191	008648	O 1984
TEETER-SCOTT	CHASE	KS	017	700155	O 1920	TREMBLEY	RENO	KS	155	716509	O 1978
TEETER-SCOTT	GREENWOOD	KS	073	700155	ON 1920	TREMBLEY NORTH	RENO	KS	155	004135	O 1982
TEICHGRAEBER	GREENWOOD	KS	073	700209	O 1927	TREMBLY NE	RENO	KS	155	014663	O 1993
TELER	GOVE	KS	063	008966	O 1985	TRENT	NEOSHO	KS	133	716587	ON 1951

KANSAS

Field Name	County Name	State Sub	Co Code	Field Code	Field Disc Type Year	Field Name	County Name	State Sub	Co Code	Field Code	Field Disc Type Year
TRENT NORTH	NEOSHO	KS	133	716618	O 1991	VALHALLA NE	GOVE	KS	063	011025	O 1987
TRENTON	EDWARDS	KS	047	716680	ON 1974	VALHALLA NORTH	GOVE	KS	063	732365	O 1975
TRESTER	BARTON	KS	009	001379	O 1980	VALHALLA SOUTH	GOVE	KS	063	732375	O 1978
TRESTER EAST	BARTON	KS	009	009962	O 1986	VALLEY	HODGEMAN	KS	083	732480	O 1958
TRIANGLE	THOMAS	KS	193	004546	O 1983	VALLEY CENTER	SEDGWICK	KS	173	732511	O 1928
TRIANGLE NORTH	THOMAS	KS	193	010869	O 1986	VALLEY VIEW	ROOKS	KS	163	732883	O 1967
TRIANGLE NW	THOMAS	KS	193	013754	O 1990	VAN	GRAHAM	KS	065	733007	O 1954
TRIANGLE SOUTH	THOMAS	KS	193	006985	O 1984	VAN DYKE	PHILLIPS	KS	147	733100	O 1959
TRICO	ELLIS	KS	051	717362	O 1951	VAN LIEU	STAFFORD	KS	185	733286	ON 1943
TRICO	GRAHAM	KS	065	717362	O 1951	VAN NORTH	GRAHAM	KS	065	017952	O 2005
TRICO	ROOKS	KS	163	717362	O 1951	VAN NOY	COFFEY	KS	031	006733	O 1935
TRICO	TREGO	KS	195	717362	O 1951	VAN PATTON	NORTON	KS	137	733395	O 1939
TRITSCH	BARTON	KS	009	718292	O 1966	VAN VLEET	DECATUR	KS	039	733596	O 1956
TROUSDALE	EDWARDS	KS	047	718664	O 1956	VAN WINKLE	STAFFORD	KS	185	733658	O 1950
TROUSDALE NE	EDWARDS	KS	047	718695	ON 1958	VAN WINKLE SE	STAFFORD	KS	185	733689	O 1950
TROUSDALE NORTH	EDWARDS	KS	047	718726	ON 1958	VANCE	GRAHAM	KS	065	733751	O 1962
TROUSDALE NW	EDWARDS	KS	047	002490	O 1980	VANDEMBERG	BUTLER	KS	015	006734	O 1942
TROUSDALE SOUTH	EDWARDS	KS	047	718757	ON 1956	VANDEVER	COWLEY	KS	035	002294	O 1979
TROUSDALE SOUTH	KIOWA	KS	097	718757	ON 1956	VANHOOZER	STAFFORD	KS	185	733224	O 1964
TROUSDALE WEST	EDWARDS	KS	047	017860	O 2004	VAP	RAWLINS	KS	153	733988	O 1973
TROVE	GOVE	KS	063	006730	O 1984	VAP SE	RAWLINS	KS	153	002295	O 1980
TRUAX	LANE	KS	101	719036	O 1988	VAP SOUTH	RAWLINS	KS	153	008359	O 1984
TUCKER	GREENWOOD	KS	073	719881	ON 1927	VAP SW	RAWLINS	KS	153	012437	O 1988
TUCKER SE	GREENWOOD	KS	073	007351	N 1983	VARNER	KINGMAN	KS	095	734123	ON 1964
TUCKER WEST	GREENWOOD	KS	073	005398	O 1983	VARNER NE	KINGMAN	KS	095	734154	O 1967
TULLIS	LEAVENWORTH	KS	103	010638	ON 1986	VASSAR	OSAGE	KS	139	734185	O 1961
TUREK	SUMNER	KS	191	016081	N 1988	VAVROCH	DECATUR	KS	039	734464	O 1960
TURKEY CREEK	BARBER	KS	007	721307	O 1943	VEEH	PHILLIPS	KS	147	735139	O 1969
TURKEY CREEK EAST	BARBER	KS	007	721369	ON 1957	VERA	SUMNER	KS	191	736007	O 1978
TURKEY CREEK NORTH	BARBER	KS	007	721400	ON 1951	VERDIGRIS	GREENWOOD	KS	073	005738	O 1952
TURKEY CREEK NW	BARBER	KS	007	721431	O 1967	VERHOEFF	GOVE	KS	063	002501	O 1977
TURKVILLE	ELLIS	KS	051	721834	O 1953	VERHOEFF SOUTH	GOVE	KS	063	002502	O 1979
TURKVILLE UPPER	ELLIS	KS	051	721865	O 1948	VERMILLION	NESS	KS	135	736435	O 1955
TURKVILLE UPPER NW	ELLIS	KS	051	002492	O 1979	VERNON	COFFEY	KS	031	736658	ON 1938
TURKVILLE WEST	ELLIS	KS	051	721896	O 1959	VERNON	WOODSON	KS	207	736658	ON 1938
TURMORROW	MORTON	KS	129	010227	ON 1986	VERNON WEST	WOODSON	KS	207	736820	O 1975
TURNER	COWLEY	KS	035	722175	O 1937	VESPER	GRAHAM	KS	065	736906	O 1956
TURNER NORTH	COWLEY	KS	035	722330	O 1949	VESPER NORTH	GRAHAM	KS	065	736937	O 1959
TURNER WEST	COWLEY	KS	035	722392	O 1953	VESTAL	COWLEY	KS	035	737061	ON 1927
TURON	RENO	KS	155	014611	O 1993	VETTER	CHASE	KS	017	002296	ON 1978
TURON NE	RENO	KS	155	014612	O 1993	VETTER	MARION	KS	115	002296	N 1978
TUTTLE	COMANCHE	KS	033	722981	ON 1957	VICTOR	COMANCHE	KS	033	737798	N 1993
TUTTLE EAST	COMANCHE	KS	033	723012	ON 1963	VICTORIA NORTH	ELLIS	KS	051	738015	O 1952
TUTTLE NE	COMANCHE	KS	033	723053	N 1977	VICTORIA SOUTH	ELLIS	KS	051	738046	O 1961
TUTTLE SE	COMANCHE	KS	033	723065	ON 1978	VICTORIA WEST	ELLIS	KS	051	006255	O 1984
TUTTLE SOUTH	CLARK	KS	025	002288	ON 1978	VICTORY	HASKELL	KS	081	738077	ON 1960
TWENTY	BARTON	KS	009	723237	O 1965	VICTORY	SEWARD	KS	175	738077	ON 1960
TWENTY-ONE	NORTON	KS	137	006731	O 1982	VICTORY EAST	HASKELL	KS	081	738108	O 1989
TWIN MOUND	ROOKS	KS	163	723733	O 1965	VINCENT	ELLIS	KS	051	739100	O 1964
TWO-EIGHTY ONE	BARTON	KS	009	723888	O 1963	VINCENT WEST	ELLIS	KS	051	739224	O 1990
TWO-EIGHTY ONE SE	BARTON	KS	009	723919	O 1963	VINITA	KINGMAN	KS	095	002963	O 2000
TWO-GARYS	KIOWA	KS	097	016854	N 2001	VINLAND	DOUGLAS	KS	045	006256	O 1984
TYRO	MONTGOMERY	KS	125	724826	ONA 1904	VINLAND EAST	DOUGLAS	KS	045	010643	O 1986
U S 183	ROOKS	KS	163	005728	O 1982	VINLAND SE	DOUGLAS	KS	045	006257	O 1984
U S 183 WEST	ROOKS	KS	163	003135	O 1983	VINLAND SE	DOUGLAS	KS	045	009000	O 1985
U S 24	ROOKS	KS	163	725951	O 1964	VIOLA	SUMNER	KS	191	739627	O 1988
U S 50	GRAY	KS	069	013438	O 1990	VIRGIL	GREENWOOD	KS	073	739813	O 1916
U S 54	FORD	KS	057	006251	O 1982	VIRGIL NORTH	COFFEY	KS	031	739844	ON 1920
U S 56	GRAY	KS	069	004136	N 1983	VIRGIL NORTH	GREENWOOD	KS	073	739844	ON 1920
U S 83	HASKELL	KS	081	011021	ON 1987	VIRGIL NORTH	WOODSON	KS	207	739844	ON 1920
U S 83 NE	HASKELL	KS	081	012653	N 1988	VOD	KIOWA	KS	097	740513	ON 1976
U S 83 NW	HASKELL	KS	081	014491	ON 1993	VOD NW	KIOWA	KS	097	002299	O 1979
UBERT	ELLIS	KS	051	726114	O 1936	VODA	TREGO	KS	195	740527	O 1957
UBERT NW	ELLIS	KS	051	726176	O 1952	VODA NORTH	TREGO	KS	195	740536	O 1972
UBERT SOUTH	ELLIS	KS	051	004192	O 1983	VODA SE	TREGO	KS	195	740562	O 1974
UDALL	COWLEY	KS	035	726277	O 1926	VODA SOUTH	TREGO	KS	195	008364	O 1984
UEHLIN	DECATUR	KS	039	726308	O 1970	VOGEL	STAFFORD	KS	185	740558	O 1957
ULLOM	GRAY	KS	069	009963	O 1986	VOGEL EAST	STAFFORD	KS	185	016724	O 1991
ULMER	SEDGWICK	KS	173	726867	O 1959	VOGEL NE	STAFFORD	KS	185	014618	ON 1991
ULMER SOUTH	SEDGWICK	KS	173	726898	O 1959	VOHS	ROOKS	KS	163	740837	O 1945
UMBARGER	WILSON	KS	205	014613	ON 1991	VOHS NE	ROOKS	KS	163	740868	O 1962
UNG	DECATUR	KS	039	727425	O 1962	VOHS NW	ROOKS	KS	163	740899	O 1947
UNGER	MARION	KS	115	727487	O 1955	VOHS SE	ROOKS	KS	163	740930	O 1959
UNGER NW	MARION	KS	115	006732	N 1982	VOHS SOUTH	ROOKS	KS	163	740961	O 1947
UNICE	NESS	KS	135	727549	O 1971	VOIGHT	BARTON	KS	009	740992	O 1958
UNICE EAST	NESS	KS	135	727557	O 1972	VOIGHT SE	BARTON	KS	009	004278	O 1982
UNICE NE	NESS	KS	135	727565	O 1973	VOILS	SUMNER	KS	191	741023	O 1958
UNICE SOUTH	NESS	KS	135	727580	O 1971	VOILS EAST	SUMNER	KS	191	741054	O 1966
UNION	RICE	KS	159	727611	ON 1950	VOLKLAND	RICE	KS	159	741116	ON 1943
UNION CENTER	STAFFORD	KS	185	727731	ON 1973	VOLKLAND EAST	RICE	KS	159	002509	O 1978
UNION CENTER EAST	STAFFORD	KS	185	008354	N 1984	VOLTAIRE	SHERMAN	KS	181	017257	N 2002
UNION CENTER SE	STAFFORD	KS	185	004193	ON 1983	VON DETTE	SEDGWICK	KS	173	741302	O 1970
UNION CENTER WEST	STAFFORD	KS	185	727734	O 1976	VON DETTE NE	SEDGWICK	KS	173	005741	O 1983
UNION EAST	RICE	KS	159	727890	ON 1951	VON DETTE NORTH	SEDGWICK	KS	173	006320	O 1984
UNISOL	GRAHAM	KS	065	017847	O 2004	VOORHEES	STEVENS	KS	189	741457	ON 1964
UNRUH	BARTON	KS	009	729254	ON 1945	VOORHEES WEST	STEVENS	KS	189	015862	N 1997
UNRUH SE	BARTON	KS	009	008651	O 1984	VOPECK	TREGO	KS	195	008655	O 1984
UNRUH SOUTH	BARTON	KS	009	729285	O 1959	VOSHELL	MCPHERSON	KS	113	741488	ON 1929
U-P	TREGO	KS	195	003953	O 1981	VOSS	NORTON	KS	137	741519	O 1970
U-PAC	THOMAS	KS	193	725905	O 1974	VOSS NW	NORTON	KS	137	009969	O 1981
U-PAC NORTH	THOMAS	KS	193	008967	O 1985	VOSS SOUTH	NORTON	KS	137	741612	O 1992
U-PAC SOUTH	LOGAN	KS	109	008969	O 1985	W A C	EDWARDS	KS	047	743641	ON 1978
UPOLA	ELK	KS	049	729510	O 1944	W A C NORTH	EDWARDS	KS	047	743645	ON 1978
UPSTART	NESS	KS	135	729634	O 1966	W A C NW	EDWARDS	KS	047	005742	O 1983
URBANA	NEOSHO	KS	133	729890	ON 1951	W A C SW	EDWARDS	KS	047	743657	ON 1979
URBANA SW	NEOSHO	KS	133	017048	N 2001	W A C WEST	EDWARDS	KS	047	006258	N 1984
URSULA	KIOWA	KS	097	730138	ON 1961	W C C	SHERIDAN	KS	179	009970	O 1977
URSULA NE	KIOWA	KS	097	730169	ON 1963	W C C SOUTH	SHERIDAN	KS	179	006735	O 1984
URSULA NW	KIOWA	KS	097	004550	O 1982	W C V	NESS	KS	135	743102	O 1977
URSULA SE	KIOWA	KS	097	007997	ON 1984	W C V NORTH	NESS	KS	135	009971	O 1986
URSULA WEST	KIOWA	KS	097	017716	OA 2003	W C V NW	NESS	KS	135	009972	O 1985
UTICA	NESS	KS	135	730394	O 1971	W T R	KEARNY	KS	093	743549	O 1978
UTOPIA NW	NESS	KS	135	002496	O 1977	W W M	THOMAS	KS	193	743590	O 1979
UTOPIA	GREENWOOD	KS	073	730549	O 1918	W W M EAST	THOMAS	KS	193	009973	O 1981
UTOPIA WEST	GREENWOOD	KS	073	009966	O 1981	WADDLE	STAFFORD	KS	185	002516	ON 1977
VAHLING	SHERIDAN	KS	179	732046	O 1966	WAGNER	ELLIS	KS	051	744288	O 1956
VAHLING WEST	SHERIDAN	KS	179	732077	O 1967	WAGNON	COMANCHE	KS	033	015531	N 1999
VAL JEAN	NESS	KS	135	013095	O 1989	WAHRMAN	RAWLINS	KS	153	009067	O 1985
VAL JEAN SE	NESS	KS	135	016855	O 2001	WAKARUSA	DOUGLAS	KS	045	008657	O 1984
VAL VERDE	SUMNER	KS	191	732108	O 1945	WAKEENEY	TREGO	KS	195	745125	O 1934
VALEDA	LABETTE	KS	099	732170	ON 1944	WAKEENEY EAST	TREGO	KS	195	745156	O 1949
VALHALLA	GOVE	KS	063	732356	O 1964	WAKEFIELD	CLAY	KS	027	745218	O 1928
VALHALLA EAST	GOVE	KS	063	002497	O 1977	WAKEFIELD NE	CLAY	KS	027	004280	O 1951

Field Name	County Name	State Sub	Co Code	Field Code	Field Disc Type	Year	Field Name	County Name	State Sub	Co Code	Field Code	Field Disc Type	Year
WALDO	RUSSELL	KS	167	002304	O	1979	WELTMER	RUSH	KS	165	757983	O	1983
WALDSCHMIDT	COWLEY	KS	035	745621	O	1957	WELTY	GRAHAM	KS	065	758003	O	1967
WALKEMEYER	STEVENS	KS	189	745745	ON	1959	WENDEL	GRAY	KS	069	004282	O	1981
WALKEMEYER NW	STEVENS	KS	189	002517	ON	1978	WENDELBURG	STAFFORD	KS	185	758355	O	1951
WALKEMEYER SE	STEVENS	KS	189	008660	ON	1985	WENDELBURG NE	STAFFORD	KS	185	014862	O	1994
WALKEMEYER SW	STEVENS	KS	189	013319	N	1989	WENDELBURG NW	STAFFORD	KS	185	016721	O	1994
WALKER	ELK	KS	049	745776	O	1927	WENDELIN	RUSH	KS	165	758386	O	1969
WALLACE	ELLIS	KS	051	746086	O	1965	WENGER	MARION	KS	115	758603	O	1947
WALLACE	RUSH	KS	165	746086	O	1965	WERNER-ROBL	BARTON	KS	009	758882	O	1951
WALLACE NORTH	ELLIS	KS	051	746241	O	1968	WERTH	ELLIS	KS	051	758975	O	1958
WALNUT BEND	COWLEY	KS	035	746613	ON	1940	WERTH NORTH	ELLIS	KS	051	759006	O	1962
WALNUT BEND NORTH	COWLEY	KS	035	746706	O	1956	WERTH SE	ELLIS	KS	051	002531	O	1979
WALNUT CREEK	BARTON	KS	009	746830	O	1952	WESLEY	NESS	KS	135	759285	O	1969
WALNUT FORK	LANE	KS	101	006321	O	1983	WESSEL	SHERIDAN	KS	179	759378	O	1953
WALNUT FORK SE	LANE	KS	101	006737	O	1984	WESSEL NORTH	SHERIDAN	KS	179	759409	O	1953
WALNUT FORK SW	LANE	KS	101	009503	O	1985	WEST	ELLSWORTH	KS	053	759502	O	1951
WALNUT HILL	NESS	KS	135	746892	O	1968	WEST BEAR CREEK	CLARK	KS	025	009977	N	1986
WALNUT SE	CRAWFORD	KS	037	746923	O	1952	WEST BRANCH	HARVEY	KS	079	759626	O	1958
WALNUT VALLEY	BARTON	KS	009	746954	O	1967	WEST UNION	NORTON	KS	137	760308	O	1962
WALNUT VALLEY EAST	BARTON	KS	009	003137	O	1983	WESTERMAYER	NESS	KS	135	760502	O	1972
WALTA	SUMNER	KS	191	747171	O	1959	WESTERN STAR	ELLIS	KS	051	017244	O	2002
WALTA NORTH	SUMNER	KS	191	002518	O	1979	WESTERN STAR SOUTH	ELLIS	KS	051	017246	O	2002
WALTER NW	ELLIS	KS	051	747295	O	1955	WESTHUSIN	ROOKS	KS	163	760804	O	1936
WALTER SW	ELLIS	KS	051	747357	O	1966	WESTHUSIN EAST	ROOKS	KS	163	760835	O	1963
WALTON	HARVEY	KS	079	747512	O	1919	WESTHUSIN NORTH	ROOKS	KS	163	760846	O	1977
WALZ	TREGO	KS	195	747605	O	1950	WESTLAND	KIOWA	KS	097	004563	ON	1982
WALZ NW	TREGO	KS	195	747636	O	1957	WESTLINK	SEDGWICK	KS	173	006986	O	1981
WALZ WEST	TREGO	KS	195	007360	O	1982	WESTLINK SOUTH	SEDGWICK	KS	173	009978	O	1981
WAMPLER	FINNEY	KS	055	747853	O	1959	WET BEAVER	CHEYENNE	KS	023	761346	O	1977
WANKER	ROOKS	KS	163	002306	O	1979	WETHERILL	ROOKS	KS	163	761362	O	1966
WANO	CHEYENNE	KS	023	017258	O	2002	WETHINGTON	HARPER	KS	077	761373	ON	1972
WARD	PRATT	KS	151	748814	ON	1941	WETZEL	BARTON	KS	009	761694	O	1974
WARE	ELK	KS	049	749155	O	1955	WHARTON	HARPER	KS	077	762308	ON	1968
WARING	NESS	KS	135	017106	O	2002	WHARTON NE	HARPER	KS	077	016856	ON	2001
WARNER	DECATUR	KS	039	749341	O	1956	WHARTON NORTH	HARPER	KS	077	762331	O	1973
WARREN	ELLIS	KS	051	749527	O	1949	WHARTON SOUTH	HARPER	KS	077	762339	ON	2001
WARWICK	BARBER	KS	007	749837	ON	1965	WHEAT	WABAUNSEE	KS	197	762401	O	1951
WASHBON	HARPER	KS	077	750010	ON	1975	WHEATLAND	ELLIS	KS	051	762432	O	1949
WASHBON SW	HARPER	KS	077	013322	O	1989	WHEATLAND EAST	ELLIS	KS	051	762463	O	1966
WATERLOO	KINGMAN	KS	095	751387	O	1983	WHEATLAND NE	ELLIS	KS	051	005760	O	1983
WATERMAN	RAWLINS	KS	153	751542	O	1958	WHEATLAND NW	ELLIS	KS	051	762494	O	1953
WATERS	STAFFORD	KS	185	751573	O	1958	WHEATLAND SOUTH	ELLIS	KS	051	762556	O	1950
WATERS EAST	STAFFORD	KS	185	751604	O	1959	WHEATLAND SW	ELLIS	KS	051	762587	O	1953
WAUGH	WABAUNSEE	KS	197	752286	O	1968	WHEELER	GRAHAM	KS	065	762742	O	1957
WAUNETA	CHAUTAUQUA	KS	019	752596	O	1924	WHEELER SOUTH	GRAHAM	KS	065	762897	O	1979
WAY	JOHNSON	KS	091	003957	O	1982	WHELAN	BARBER	KS	007	762959	ON	1934
WAY WEST	JOHNSON	KS	091	003956	N	1983	WHELAN SE	BARBER	KS	007	005761	O	1982
WAYNE	EDWARDS	KS	047	752906	ON	1956	WHELAN SW	BARBER	KS	007	763052	ON	1954
WAYNE NW	EDWARDS	KS	047	752961	ON	1974	WHELAN WEST	BARBER	KS	007	763083	ON	1955
WAYNE SOUTH	EDWARDS	KS	047	752966	ON	1976	WHERRY	RICE	KS	159	763114	O	1933
WAYSIDE-HAVANA	CHAUTAUQUA	KS	019	753309	ON	1904	WHIMPER	KIOWA	KS	097	008971	N	1985
WAYSIDE-HAVANA	MONTGOMERY	KS	125	753309	ON	1904	WHIMPER SE	KIOWA	KS	097	009504	O	1985
WBT	PRATT	KS	151	003954	ON	1982	WHIPPLE	LANE	KS	101	005762	O	1983
WBT SOUTH	PRATT	KS	151	017590	O	2003	WHIPPLE SOUTH	LANE	KS	101	763238	O	1985
WEARNE	BARTON	KS	009	753705	O	1951	WHISMAN	ROOKS	KS	163	763424	O	1950
WEATHERED	COWLEY	KS	035	753736	O	1935	WHISMAN SE	ROOKS	KS	163	763455	O	1967
WEAVER	BUTLER	KS	015	753860	O	1922	WHITE	GRAHAM	KS	065	763641	O	1975
WEBB	ELK	KS	049	753953	ON	1926	WHITE (NEW)	GRAHAM	KS	065	002537	O	1975
WEBB NORTH	ELK	KS	049	754046	O	1990	WHITE CLOUD	STAFFORD	KS	185	763858	O	1956
WEBBER	BARTON	KS	009	754263	O	1962	WHITE COTTON	SEDGWICK	KS	173	763889	O	1948
WEBFOOT	RENO	KS	155	010232	N	1986	WHITE NW	GRAHAM	KS	065	764490	O	1976
WEBS	RUSH	KS	165	754449	O	1954	WHITE ROCK	LANE	KS	101	764808	O	1973
WEBS NW	RUSH	KS	165	754480	O	1955	WHITE ROCK EAST	LANE	KS	101	764810	O	1976
WEBS SE	RUSH	KS	165	010874	O	1986	WHITE ROCK SE	LANE	KS	101	764812	O	1974
WEBS SOUTH	RUSH	KS	165	014141	O	1992	WHITE ROCK SOUTH	LANE	KS	101	764816	O	1974
WEBS SW	RUSH	KS	165	754511	O	1956	WHITE ROCK WEST	LANE	KS	101	011887	O	1987
WEBSTER	ROOKS	KS	163	754542	O	1930	WHITE WOMAN	KEARNY	KS	093	765036	O	1962
WEBSTER VIEW	ROOKS	KS	163	008662	O	1984	WHITE WOMAN EAST	WICHITA	KS	203	765036	O	1962
WEEKS	NESS	KS	135	006259	O	1984	WHITE WOMAN NE	WICHITA	KS	203	013565	O	1990
WEEKS NE	NESS	KS	135	014142	O	1992	WHITE WOMAN NORTH	WICHITA	KS	203	014715	O	1994
WEEKS NORTH	NESS	KS	135	009976	O	1985	WHITEWATER	WICHITA	KS	203	016082	O	1997
WEEKS SOUTH	NESS	KS	135	014830	O	1994	WHITEWATER EAST	BUTLER	KS	015	765935	O	1949
WEHNING	ATCHISON	KS	005	010646	N	1986	WHITEWATER NORTH	BUTLER	KS	015	765966	O	1961
WEHRMAN	BUTLER	KS	015	755224	O	1963	WHITEWATER NW	BUTLER	KS	015	765997	O	1951
WEHRMAN WEST	BUTLER	KS	015	014621	O	1993	WHITEWATER WEST	BUTLER	KS	015	766028	O	1970
WEIGEL	ELLIS	KS	051	755317	O	1948	WHITNEY	BUTLER	KS	015	766059	O	1968
WEIKERT	BARTON	KS	009	755379	O	1953	WHITNEY SOUTH	GOVE	KS	063	766276	O	1972
WEILERT	RUSSELL	KS	167	755565	O	1963	WHITNEY SW	GOVE	KS	063	766318	O	1973
WEILERT EAST	RUSSELL	KS	167	004560	O	1983	WHITNEY WEST	GOVE	KS	063	003958	O	1982
WEISNER	ELLIS	KS	051	755999	O	1949	WICHITA	GOVE	KS	063	766326	O	1973
WEISNER EAST	ELLIS	KS	051	007363	O	1981	WICKE	SEDGWICK	KS	173	766741	O	1957
WEISNER NE	ELLIS	KS	051	007364	O	1983	WIDE AWAKE	RAWLINS	KS	153	766834	O	1970
WEITZEL	RUSH	KS	165	756092	O	1947	WIDE AWAKE EAST	SEWARD	KS	175	766989	ON	1954
WEITZEL NE	ELLIS	KS	051	756123	O	1964	WIDENER	STEVENS	KS	189	766989	ON	1954
WEITZEL NE	RUSH	KS	165	756123	O	1964	WIEBEN	SEWARD	KS	175	011031	O	1982
WELBORN CONSOL	WYANDOTTE	KS	209	756185	N	1930	WIECHMAN	STAFFORD	KS	185	767051	O	1954
WELCH EAST	RICE	KS	159	756278	O	1941	WIELAND	BUTLER	KS	015	767082	O	1959
WELCH WEST	RICE	KS	159	756433	O	1948	WIELAND NORTH	SEDGWICK	KS	173	001442	O	1980
WELCH-BORNHOLDT	MCPHERSON	KS	113	756247	O	1924	WIELAND NW	HODGEMAN	KS	083	767113	ON	1956
WELCH-BORNHOLDT	RICE	KS	159	756247	O	1924	WIELAND WEST	HODGEMAN	KS	083	767144	ON	1959
WELCH-MOHR	LYON	KS	111	756309	ON	1929	WIERMAN	HODGEMAN	KS	083	767175	O	1967
WELCH-MOHR EAST	LYON	KS	111	002311	O	1979	WIGGAM	HODGEMAN	KS	083	767206	O	1960
WELCH-MOHR SW	CHASE	KS	017	756331	N	1976	WIGGINS	NESS	KS	135	017445	O	2003
WELCH-MOHR SW	LYON	KS	111	756331	ON	1976	WIGGINS CREEK	CHAUTAUQUA	KS	019	767237	O	1944
WELDA NORTH	ANDERSON	KS	003	756526	N	1922	WIGGINS CREEK	GREENWOOD	KS	073	767268	ON	1925
WELDA SOUTH	ANDERSON	KS	003	756557	N	1922	WIL	COMANCHE	KS	033	016711	OA	2001
WELLI	PRATT	KS	151	757239	O	1964	WIL	KIOWA	KS	097	016711	OA	2001
WELLI NW	PRATT	KS	151	005757	O	1981	WIL	EDWARDS	KS	047	767361	ON	1942
WELLINGTON	SUMNER	KS	191	757270	ON	1929	WIL	PRATT	KS	151	767361	ON	1942
WELLINGTON NE	SUMNER	KS	191	757301	O	1955	WIL	STAFFORD	KS	185	767361	ON	1942
WELLINGTON WEST	SUMNER	KS	191	002529	O	1977	WIL EAST	PRATT	KS	151	003141	N	1983
WELLMAN	RICE	KS	159	757332	O	1965	WIL NW	EDWARDS	KS	047	009979	O	1967
WELLMANVILLE	NESS	KS	135	013324	O	1955	WIL WEST	EDWARDS	KS	047	767609	ON	1978
WELLS	BARBER	KS	007	757456	ON	1957	WILBURTON	MORTON	KS	129	767826	ON	1959
WELLS NORTH	BARBER	KS	007	016210	OA	1998	WILBURTON EAST	MORTON	KS	129	016807	N	2001
WELLS NW	COMANCHE	KS	033	016731	O	1991	WILBUR						

KANSAS

Field Name	County Name	State Sub	Co Code	Field Code	Field Disc Type Year	Field Name	County Name	State Sub	Co Code	Field Code	Field Disc Type Year
WILDHORSE	STAFFORD	KS	185	768508	O 1971	WORLEY SOUTH	RUSSELL	KS	167	008974	O 1985
WILGREEN	WILSON	KS	205	008014	O 1984	WORNER	ATCHISON	KS	005	779460	O 1964
WILHELM	RAWLINS	KS	153	769004	O 1959	WULF HOLLOW	BARBER	KS	007	000163	O 1987
WILHELM EAST	RAWLINS	KS	153	769035	O 1961	WUNDER	NESS	KS	135	780608	O 1963
WILHELM SOUTH	RAWLINS	KS	153	013566	O 1990	WUNDER NORTH	NESS	KS	135	005794	O 1981
WILKENS SE	ELLSWORTH	KS	053	769159	O 1942	WUNDER SW	NESS	KS	135	008021	O 1984
WILKERSON	GREENWOOD	KS	073	769190	O 1926	WYRILL	NORTON	KS	137	006262	O 1984
WILKINSON	RAWLINS	KS	153	769221	O 1977	X-MAS	CLARK	KS	025	011889	N 1987
WILKINSON NORTH	RAWLINS	KS	153	002542	O 1979	YAEGE	RILEY	KS	161	784798	O 1959
WILLARD	GREENWOOD	KS	073	769469	O 1927	YAEGE NW	RILEY	KS	161	784829	O 1965
WILL-BROS	MORTON	KS	129	012664	O 1988	YAGGY	RENO	KS	155	004022	N
WILL-BROS	STANTON	KS	187	012664	O 1988	YARNELL	SUMNER	KS	191	785418	OA 1969
WILL-BROS WEST	MORTON	KS	129	016432	O 1998	YARNELL NE	SUMNER	KS	191	785449	ONA 1969
WILLEY	SUMNER	KS	191	013535	O 1990	YATES CENTER	WOODSON	KS	207	785542	ON 1919
WILLIAMS	ROOKS	KS	163	769748	O 1953	YATES CENTER SE	WOODSON	KS	207	004199	O 1966
WILLIAMS NORTH	ROOKS	KS	163	769872	O 1956	YELLOWSTONE EAST	COMANCHE	KS	033	017107	OA 2002
WILLIAMS NW	ROOKS	KS	163	769903	O 1953	YELLOWSTONE NORTH	COMANCHE	KS	033	786333	ON 1965
WILLIAMS SE	ROOKS	KS	163	769965	O 1953	YELPEK	GRANT	KS	067	000306	N 1999
WILLOW CREEK	GREENWOOD	KS	073	770647	O 1966	YESTA	CLARK	KS	025	000307	O 1999
WILLOWDALE	KINGMAN	KS	095	771329	ON 1954	YOCEMENTO	ELLIS	KS	051	787180	O 1929
WILLOWDALE EAST	KINGMAN	KS	095	007371	N 1981	YOCEMENTO EAST	ELLIS	KS	051	787211	O 1967
WILLOWDALE NW	KINGMAN	KS	095	002331	O 1980	YOCEMENTO NORTH	ELLIS	KS	051	787242	O 1967
WILLOWDALE SE	KINGMAN	KS	095	771335	ON 1977	YOCEMENTO NW	ELLIS	KS	051	008669	O 1984
WILLOWDALE WEST	KINGMAN	KS	095	771342	ON 1976	YOCEMENTO SOUTH	ELLIS	KS	051	002554	O 1979
WILLROADS	FORD	KS	057	771422	ON 1960	YODER	RENO	KS	155	787273	ON 1935
WILLROADS NORTH	FORD	KS	057	003960	O 1981	YODER SE	RENO	KS	155	003145	N 1983
WILLROADS SE	FORD	KS	057	009980	O 1981	YODER SW	RENO	KS	155	787286	ON 1975
WILLSON	SHERIDAN	KS	179	771530	O 1972	YODE	ROOKS	KS	163	787304	O 1949
WILLTEX	HARPER	KS	077	004812	O 1981	YORK	GOVE	KS	063	787490	O 1977
WILLTEX EAST	HARPER	KS	077	006322	O 1984	YORK SOUTH	GOVE	KS	063	005802	O 1982
WILLTEX NE	HARPER	KS	077	006323	O 1984	YORK SW	GOVE	KS	063	006670	O 1985
WILLTEX NORTH	HARPER	KS	077	006740	O 1982	YORKLAW	COMANCHE	KS	033	015432	ON 1962
WILLTEX SE	HARPER	KS	077	008368	ON 1984	YOST	NESS	KS	135	787738	O 1972
WILLTEX SOUTH	HARPER	KS	077	009129	O 1985	YOST SE	NESS	KS	135	787750	O 1975
WILMINGTON	WABAUNSEE	KS	197	771763	O 1959	YOUK	MARION	KS	115	787862	ON 1954
WILMORE	COMANCHE	KS	033	771794	ONA 1966	YOUNG	BUTLER	KS	015	787893	O 1920
WILMORE	KIOWA	KS	097	771794	ONA 1966	YOUNG SW	BUTLER	KS	015	788017	O 1966
WILMORE EAST	COMANCHE	KS	033	006260	ON 1982	YOUNGER	ELLIS	KS	051	788048	O 1944
WILMORE SOUTH	COMANCHE	KS	033	771804	O 1978	YOUNGER NW	ELLIS	KS	051	788141	ON 1944
WILMOT-FLORAL	COWLEY	KS	035	771825	ON 1925	YOUNGER SW	ELLIS	KS	051	788234	O 1959
WILSEY	MORRIS	KS	127	771840	ON 1927	YOUNGGREN	STEVENS	KS	189	788311	N 1979
WILSEY NE	MORRIS	KS	127	015485	N 1996	YOUNGGREN EAST	STEVENS	KS	189	002555	O 1980
WILSEY NW	MORRIS	KS	127	016434	N 1998	YOUNGGREN NE	STEVENS	KS	189	012317	ON 1988
WILSON	COWLEY	KS	035	771887	ON 1928	YOUNGGREN NORTH	STEVENS	KS	189	015433	N 1996
WILSON CREEK	ELLSWORTH	KS	053	771949	O 1967	YOUNGGREN NW	STEVENS	KS	189	013760	N 1990
WILSON CREEK	RUSSELL	KS	167	771949	O 1967	YOUNGMAYER	ELK	KS	049	788296	O 1941
WILSON CREEK EAST	ELLSWORTH	KS	053	009981	N 1981	YOUNKER	ELLIS	KS	051	788420	O 1959
WILSON CREEK SE	ELLSWORTH	KS	053	771958	O 1972	YOUNKER SW	ELLIS	KS	051	788451	O 1963
WINCHESTER	JEFFERSON	KS	087	772538	N 1987	YOWAL	LANE	KS	101	009986	O 1986
WINDHOLZ	ELLIS	KS	051	772817	O 1957	YOWAL NW	LANE	KS	101	013448	O 1990
WINDHOLZ NW	ELLIS	KS	051	017304	O 2003	ZACHARIAH	JEFFERSON	KS	087	009506	ON 1984
WINDSOR	COWLEY	KS	035	772910	O 1957	ZACHARIAH WEST	JEFFERSON	KS	087	015172	O 1995
WINDSOR SE	COWLEY	KS	035	772941	ON 1958	ZEB	CHAUTAUQUA	KS	019	009987	O 1986
WINDSOR SW	COWLEY	KS	035	772972	O 1958	ZEBOLD	GREENWOOD	KS	073	790718	O 1957
WINDY RIDGE	ROOKS	KS	163	773127	O 1958	ZEIG	GRAHAM	KS	065	790842	O 1968
WINDY RIDGE EAST	ROOKS	KS	163	002546	O 1980	ZEIGLER	TREGO	KS	195	790873	O 1964
WINFIELD	COWLEY	KS	035	773189	ON 1914	ZEIGLER NORTH	GRAHAM	KS	065	790935	O 1964
WINFIELD SOUTH	COWLEY	KS	035	773220	O 1945	ZKA	SUMNER	KS	191	790950	O 1975
WINFIELD TOWNSHIP	OSBORNE	KS	141	017166	O 2002	ZKA NORTH	SUMNER	KS	191	013984	O 1991
WINGET	RUSH	KS	165	773282	O 1936	ZELLER	RUSH	KS	165	790966	O 1970
WINGET NORTH	RUSH	KS	165	007374	O 1982	ZEMAN	TREGO	KS	195	791028	O 1968
WINGET SW	RUSH	KS	165	002333	O 1974	ZEMAN EAST	TREGO	KS	195	007378	O 1982
WINGFIELD	GEARY	KS	061	773327	O 1959	ZEMAN NORTH	TREGO	KS	195	007379	O 1981
WINONA	LOGAN	KS	109	773793	O 1977	ZENDA WEST	KINGMAN	KS	095	791121	OA 1966
WINSINGER	MCPHERSON	KS	113	773809	O 1968	ZENITH-PEACE CREEK	RENO	KS	155	791245	ON 1937
WINSINGER WEST	MCPHERSON	KS	113	773821	O 1975	ZENITH-PEACE CREEK	STAFFORD	KS	185	791245	ON 1937
WINTER	MORTON	KS	129	000165	ON 1978	ZENITH-PEACE CREEK NORTH	RENO	KS	155	006263	O 1984
WINTER EAST	MORTON	KS	129	015431	N 1995	ZENITH-PEACE CREEK SOUTH	STAFFORD	KS	185	007508	O 1984
WINTER NE	MORTON	KS	129	012444	ON 1988	ZERFAS	ELLIS	KS	051	791400	O 1969
WINTER NORTH	MORTON	KS	129	002335	ON 1980	ZERFAS EAST	ELLIS	KS	051	016083	O 1997
WINTER SOUTH	MORTON	KS	129	006261	N 1982	ZERFAS NE	ELLIS	KS	051	006325	O 1984
WINTERSCHIED	COFFEY	KS	031	774491	ON 1937	ZERGER	KINGMAN	KS	095	791431	ON 1967
WINTERSCHIED	GREENWOOD	KS	073	774491	ON 1937	ZERGER NE	KINGMAN	KS	095	006742	N 1984
WINTERSCHIED	WOODSON	KS	207	774491	ON 1937	ZERGER SW	KINGMAN	KS	095	007509	OA 1981
WISBY	RENO	KS	155	774646	ON 1957	ZERGER WEST	KINGMAN	KS	095	005805	O 1981
WISBY NE	RICE	KS	159	774677	O 1958	ZIE	GOVE	KS	063	012446	O 1988
WISBY NORTH	RENO	KS	155	774708	ON 1957	ZIEGENBALG	GOVE	KS	063	002560	O 1980
WISBY NORTH	RICE	KS	159	774708	ON 1957	ZIEGENBALG NE	GOVE	KS	063	014311	O 1992
WISBY NW	RENO	KS	155	774739	ON 1963	ZIEGENBALG NORTH	GOVE	KS	063	009130	O 1985
WISBY SE	RENO	KS	155	005783	N 1983	ZIEGENBALG NW	GOVE	KS	063	011637	O 1987
WISBY SOUTH	RENO	KS	155	774770	O 1959	ZIGLER	SHERIDAN	KS	179	003146	O 1983
WISBY WEST	RENO	KS	155	004813	O 1983	ZILLINGER	PHILLIPS	KS	147	011037	O 1981
WISSMAN	WOODSON	KS	207	774956	O 1937	ZILLINGER SW	PHILLIPS	KS	147	004285	O 1982
WITT	LANE	KS	101	775204	O 1981	ZIMM (NEW)	ELLIS	KS	051	791858	O 1969
WITTHUHN	TREGO	KS	195	006324	O 1981	ZIMM (NEW)	RUSH	KS	165	791858	O 1969
WITTHUHN SW	TREGO	KS	195	008972	O 1985	ZIMM EAST	ELLIS	KS	051	005807	O 1983
W-L	TREGO	KS	195	743327	O 1966	ZIMM NE	ELLIS	KS	051	008671	O 1984
W-L SE	TREGO	KS	195	006884	O 1984	ZIMM SE	ELLIS	KS	051	007510	O 1984
WOERPEL	RAWLINS	KS	153	775895	O 1968	ZIMMER	BARTON	KS	009	791889	O 1953
WOHLSCHEGEL	HARPER	KS	077	776081	ON 1965	ZIMMERMAN	GREENWOOD	KS	073	791920	O 1969
WOKATY	EDWARDS	KS	047	776112	ON 1954	ZIMMERMANN	GREENWOOD	KS	073	791982	O 1951
WOLF	STAFFORD	KS	185	776174	O 1966	ZIONVILLE	GRANT	KS	067	014721	N 1994
WOLF CREEK	PHILLIPS	KS	147	776236	O 1954	ZLAB	WOODSON	KS	207	792432	O 1950
WOLGAMOTT	BARBER	KS	007	776608	ONA 1957	ZOGLMANN	SUMNER	KS	191	792665	O 1951
WOMACK	BUTLER	KS	015	776763	O 1947	ZOOK	PAWNEE	KS	145	792882	ON 1941
WONDRA	BARTON	KS	009	776856	O 1940	ZOOK NW	PAWNEE	KS	145	792944	ON 1967
WONDRA NORTH	BARTON	KS	009	776887	O 1959	ZUERCHER	HARPER	KS	077	793418	O 1959
WONDRA SOUTH	BARTON	KS	009	002336	O 1980	ZURICH	ROOKS	KS	163	793511	O 1944
WOOD	STAFFORD	KS	185	776980	ON 1953	ZURICH SW	ROOKS	KS	163	793542	O 1952
WOOD NW	STAFFORD	KS	185	777129	O 1977	ZURICH TOWNSITE	ROOKS	KS	163	793573	O 1944
WOOD RIDGE	WOODSON	KS	207	003961	O 1983	ZURICH TOWNSITE SE	ROOKS	KS	163	793582	O 1978
WOODBURY	WABAUNSEE	KS	197	777321	O 1951	ZURICH TOWNSITE SOUTH	ROOKS	KS	163	002975	O 1937
WOOD-JACOBS GAS AREA	HASKELL	KS	081	000305	N 1998	ZURICH TOWNSITE WEST	ROOKS	KS	163	793588	O 1977
WOODSTON DAM	ROOKS	KS	163	778375	O 1971	ZWAHLEN	LABETTE	KS	099	016919	N 1994
WOODSUN	TREGO	KS	195	012666	O 1988	ZYBA	SUMNER	KS	191	793775	O 1937
WOODY	COWLEY	KS	035	778654	ON 1982	ZYBA SW	SUMNER	KS	191	793806	O 1944
WOOLFOLK	PRATT	KS	151	778902	O 1973						
WORCESTER	GRAHAM	KS	065	779026	O 1951						
WORCESTER SE	GRAHAM	KS	065	002553	O 1980						
WORCESTER SW	GRAHAM	KS	065	011036	O 1987						
WORKMAN NW	BARTON	KS	009	779181	O 1952						
WORLEY	OSBORNE	KS	141	779429	O 1955						
WORLEY	RUSSELL	KS	167	779429	O 1955						

KENTUCKY

ABO	WARREN	KY	227	013174	O 1919
ADABURG	OHIO	KY	183	003078	O 1925
ADAIR NORTH	HANCOCK	KY			

Field Name	County Name	State Sub	Co Code	Field Code	Field Disc Type	Year	Field Name	County Name	State Sub	Co Code	Field Code	Field Disc Type	Year
ADAMS	LAWRENCE	KY	127	003326	N	1965	BETREE	MAGOFFIN	KY	153	004675	N	1948
ADAMS FORK	OHIO	KY	183	004069	N	1971	BELCHER FORK	BREATHITT	KY	025	012687	O	1981
ADELE	MORGAN	KY	175	012674	N	1977	BELLS FERRY CONSOL	MCLEAN	KY	149	054316	ON	1952
AETNA FURNACE	HART	KY	099	012675	N	1950	BELLS RUN CONSOL	DAVIESS	KY	059	054440	O	1928
AETNAVILLE CONSOL	DAVIESS	KY	059	004643	ON	1922	BELLS RUN CONSOL	OHIO	KY	183	054440	O	1928
AETNAVILLE CONSOL	OHIO	KY	183	004643	ON	1922	BELLS RUN WEST	OHIO	KY	183	004682	O	1929
AKERSVILLE	MONROE	KY	171	012451	O	1984	BELTON	MUHLBERG	KY	177	054967	ON	1939
ALBANY NORTH	CLINTON	KY	053	004645	ON	1961	BELTON EAST	MUHLBERG	KY	177	054969	N	1973
ALBANY SOUTH	CLINTON	KY	053	007356	O	1980	BEND	GREEN	KY	087	055587	ON	1925
ALLEN	ALLEN	KY	003	011076	O	1920	BENLEO	WARREN	KY	227	012463	O	1984
ALLEN CITY CONS DBS	FLOYD	KY	071	015621	N	1927	BEREA	MADISON	KY	151	004348	O	1923
ALLEN CITY DBS	FLOYD	KY	071	011642	N	1927	BERRY SCHOOL	DAVIESS	KY	059	058217	ON	1952
ALLEN SPRINGS CONSOL	ALLEN	KY	003	012102	O	1921	BERRY SCHOOL	OHIO	KY	183	058217	ON	1952
ALLENVILLE	LOGAN	KY	141	011896	O	1984	BERRY SCHOOL EAST	DAVIESS	KY	059	058222	ON	1960
ALONZO CONSOL	ALLEN	KY	003	004647	O	1917	BERRY SCHOOL EAST	OHIO	KY	183	058222	O	1960
ALPHA	CLINTON	KY	053	012936	ON	1985	BERRY SCHOOL NORTH	DAVIESS	KY	059	058253	O	1957
ALUMBAUGH	ESTILL	KY	065	004648	N	1959	BERRY STORE CONSOL	BARREN	KY	009	014193	O	1918
ALVA	HARLAN	KY	095	014296	N	1988	BETHEL SCHOOL	BARREN	KY	009	009701	ON	1985
ALVATON	WARREN	KY	227	004650	O	1919	BETHLEHEM CHURCH	ALLEN	KY	003	059245	O	1950
ALVATON SOUTH	WARREN	KY	227	004649	O	1971	BEVIER CONSOL	MUHLBERG	KY	177	013119	ON	1975
ALVIN CONS DBS	FLOYD	KY	071	015622	N	1924	BIG BRANCH	BUTLER	KY	031	061129	ON	1963
ALZEY	HENDERSON	KY	101	014734	O	1969	BIG BRANCH	MCCREARY	KY	147	061129	O	1984
AMANDAVILLE	CUMBERLAND	KY	057	015106	ON	1919	BIG BRANCH EAST	MCCREARY	KY	147	010887	O	1985
AMANDAVILLE EAST	CUMBERLAND	KY	057	015110	ON	1972	BIG SANDY	BREATHITT	KY	025	063516	N	1881
AMANDAVILLE NE	CUMBERLAND	KY	057	004651	O	1919	BIG SANDY	FLOYD	KY	071	063516	N	1881
AMANDAVILLE WEST	CUMBERLAND	KY	057	004652	ON	1950	BIG SANDY	JOHNSON	KY	115	063516	N	1881
ANNA CONSOL	WARREN	KY	227	011314	ON	1971	BIG SANDY	KNOTT	KY	119	063516	N	1881
ANSEL	PULASKI	KY	199	014082	N	1921	BIG SANDY	LAWRENCE	KY	127	063516	N	1881
ANTHOSTON CONSOL	HENDERSON	KY	101	020686	O	1946	BIG SANDY	LESLIE	KY	131	063516	N	1881
ANTHOSTON EAST	HENDERSON	KY	101	020655	O	1959	BIG SANDY	LETCHER	KY	133	063516	N	1881
ANTHOSTON NORTH	HENDERSON	KY	101	020717	O	1958	BIG SANDY	MAGOFFIN	KY	153	063516	N	1881
ANTHOSTON WEST	HENDERSON	KY	101	020779	O	1961	BIG SANDY	MARTIN	KY	159	063516	N	1881
ANTIOCH	HOPKINS	KY	107	020841	O	1963	BIG SANDY	PERRY	KY	193	063516	ON	1881
ANTON	HOPKINS	KY	107	021244	ON	1947	BIG SANDY	PIKE	KY	195	063516	ON	1881
ARGO	PIKE	KY	195	024081	N	1956	BIG SINKING	ESTILL	KY	065	063578	O	1918
ARTEMUS-HIMYAR CONSOL	KNOX	KY	121	004655	N	1931	BIG SINKING	LEE	KY	129	063578	ON	1918
ARTHUR	EDMONSON	KY	061	026902	O	1994	BIG SINKING	POWELL	KY	197	063578	O	1918
ARY	PERRY	KY	193	004656	N	1969	BIG SINKING	WOLFE	KY	237	063578	O	1918
ASHBURG SOUTH	HOPKINS	KY	107	027460	O	1967	BIG WHETSTONE	CUMBERLAND	KY	057	004685	O	1972
ASHER	LESLIE	KY	131	027553	N	1985	BILEY FORK	KNOX	KY	121	013822	N	1990
ASHLAND	BOYD	KY	019	027770	ON	1918	BILLEY FORK SOUTH	LEE	KY	129	012691	N	1984
ASHLAND	GREENUP	KY	089	027770	ON	1918	BIRK CITY	DAVIESS	KY	059	004686	O	1938
ASHLEY	POWELL	KY	197	027894	O	1917	BIRK CITY	HENDERSON	KY	101	004686	O	1938
ASHLOCK CONSOL	CUMBERLAND	KY	057	011315	O	1923	BIVINS SCHOOL CONSOL	MUHLBERG	KY	177	012694	ON	1954
ASHLOCK CONSOL	MONROE	KY	171	011315	O	1923	BIVINS SCHOOL NORTH	MUHLBERG	KY	177	004687	N	1958
ASKINS	OHIO	KY	183	028328	N	1935	BLACK JACK	SIMPSON	KY	213	068399	O	1972
AUSTIN	BARREN	KY	009	030901	O	1918	BLACK JACK NORTH	SIMPSON	KY	213	004688	ON	1982
AVAWAM	LESLIE	KY	131	004660	ON	1971	BLACKKEY	LETCHER	KY	133	004689	ON	1968
AVAWAM	PERRY	KY	193	004660	ON	1971	BLACKKEY SOUTH DBS	LETCHER	KY	133	012120	O	1969
BAKERTON CONSOL	CUMBERLAND	KY	057	004661	O	1866	BLACKFORD	WEBSTER	KY	233	069019	O	1954
BALD HILL	UNION	KY	225	035878	O	1962	BLAIRTOWN CONS DBS	FLOYD	KY	071	015626	ON	1931
BALDROCK	LAUREL	KY	125	036033	O	1966	BLAIRTOWN CONS DBS	PIKE	KY	195	015626	ON	1931
BALLARDSVILLE	OLDHAM	KY	185	036808	N	1931	BLAIRTOWN DBS	PIKE	KY	195	012121	ON	1931
BALLS FORK	KNOTT	KY	119	004664	N	1972	BLEVINS	LAWRENCE	KY	127	004691	N	1975
BALLTOWN	BRECKINRIDGE	KY	027	036653	O	1956	BLISS	ADAIR	KY	001	071778	O	1970
BALLTOWN WEST	BRECKINRIDGE	KY	027	036715	O	1957	BLUE KNOB	TRIGG	KY	221	004692	O	1979
BANCROFT	MUHLBERG	KY	177	037335	O	1956	BLUE MOON	FLOYD	KY	071	010294	N	1933
BANNER SOUTH	FLOYD	KY	071	038172	N	1931	BLUESTONE	ROWAN	KY	205	014681	N	1938
BAPTIST	WOLFE	KY	237	004665	O	1970	BLUFF CITY	DAVIESS	KY	059	076211	O	1956
BARBOURVILLE	KNOX	KY	121	012457	N	1983	BLUFF CITY	HENDERSON	KY	101	076211	O	1956
BARBOURVILLE SW	KNOX	KY	121	010885	N	1901	BLUFF CITY NORTH	DAVIESS	KY	059	076220	O	1972
BARDS HILL CONSOL	MUHLBERG	KY	177	012892	ON	1962	BLUFF CITY NORTH	HENDERSON	KY	101	076220	O	1972
BARKCAMP BRANCH DBS	LETCHER	KY	133	013818	N	1959	BLUFF CITY SOUTH	HENDERSON	KY	101	012468	O	1983
BARKER	HENDERSON	KY	101	039257	O	1951	BLUFF CITY WEST	HENDERSON	KY	101	011915	O	1984
BARNETT CREEK	OHIO	KY	183	040506	O	1929	BLUFF SPRING	CHRISTIAN	KY	047	004693	O	1978
BARNETTS CREEK	JOHNSON	KY	115	039815	N	1919	BLUFF SPRING EAST	CHRISTIAN	KY	047	012469	O	1983
BARNLEY	HOPKINS	KY	107	040094	ON	1964	BOARD TREE	PIKE	KY	195	076961	N	1943
BARRACKS AREA	UNION	KY	225	040373	O	1966	BOGESS HOLLOW	MUHLBERG	KY	177	011662	ON	1982
BARRETT HILL CONSOL	MCLEAN	KY	149	013117	O	1929	BOHO	CLAY	KY	051	017463	N	2000
BARRETT HILL CONSOL	OHIO	KY	183	013117	O	1929	BOLYN DBS	KNOTT	KY	119	014149	N	1916
BARRETT HILL NORTH	MCLEAN	KY	149	004073	O	1951	BON Ayr	BARREN	KY	009	011663	ON	1929
BASCOM	ELLIOTT	KY	063	041954	N	1981	BONNIEVILLE	HART	KY	099	004696	ON	1933
BASKETT	HENDERSON	KY	101	042295	O	1951	BOOTH RIDGE	WOLFE	KY	237	081500	O	1974
BASKETT NORTH	HENDERSON	KY	101	042326	O	1956	BOSTON	BUTLER	KY	031	082613	O	1975
BASKETT SOUTH	HENDERSON	KY	101	042357	O	1953	BOW CONSOL	CUMBERLAND	KY	057	004698	O	1959
BAT EAST CREEK	MUHLBERG	KY	177	042791	O	1965	BOW SCHOOL	CUMBERLAND	KY	057	004699	O	1980
BATES HOLLOW CONSOL	HANCOCK	KY	091	012894	ON	1953	BOWLING GREEN CONSOL	WARREN	KY	227	010892	ON	1919
BATES KNOB CONSOL	MCLEAN	KY	149	004666	ON	1936	BOXVILLE	UNION	KY	225	085279	ON	1965
BATES KNOB NORTH	MCLEAN	KY	149	043194	O	1968	BOXVILLE EAST	UNION	KY	225	085310	O	1966
BAYS FORK CONSOL	ALLEN	KY	003	004667	O	1925	BOXVILLE WEST	UNION	KY	225	085341	O	1966
BEALS	HENDERSON	KY	101	048426	O	1950	BOYD BEND	WHITLEY	KY	235	011664	N	1985
BEALS FORK	OWSLEY	KY	189	012460	ON	1983	BOYDS CREEK	BARREN	KY	009	011072	O	1865
BEALS NORTH	HENDERSON	KY	101	011906	O	1981	BRADFORD BRANCH	HARLAN	KY	095	013765	N	1989
BEALS WEST	HENDERSON	KY	101	048457	O	1952	BRADLEY SPRINGS NORTH	MONROE	KY	171	012474	O	1983
BEAR CREEK CONSOL	CUMBERLAND	KY	057	048674	O	1920	BRAINARD	FLOYD	KY	071	088054	O	1954
BEAR HOLLOW DBS	PIKE	KY	195	014630	N	1991	BRANDENBURG STATION	MEADE	KY	163	014682	N	1863
BEAR RUN	OHIO	KY	183	048860	O	1970	BRATCHER HOLLOW	WAYNE	KY	231	004703	O	1907
BEAR WALLOW	BARREN	KY	009	010284	ON	1932	BRAZZEL BRIDGE	MCLEAN	KY	149	015103	O	1991
BEAR WALLOW	HART	KY	099	010284	O	1932	BREEDING	ADAIR	KY	001	090410	O	1965
BEARWALLOW SCHOOL	CUMBERLAND	KY	057	012900	O	1981	BRETON	WEBSTER	KY	233	091154	O	1957
BEATTYVILLE WEST	LEE	KY	129	004671	O	1967	BRINKLEY WEST DBS	KNOTT	KY	119	012916	N	1963
BEATY	CLINTON	KY	053	004672	ON	1939	BRISTOW	WARREN	KY	227	092580	ON	1972
BEAVER CREEK	FLOYD	KY	071	049790	ON	1891	BRITT CONSOL	ALLEN	KY	003	012699	O	1919
BEAVER CREEK	KNOTT	KY	119	049790	ON	1891	BRITT CONSOL	WARREN	KY	227	012699	O	1919
BEAVER POND	DAVIESS	KY	059	050100	O	1945	BROWDER	MUHLBERG	KY	177	011668	ON	1985
BEDA	OHIO	KY	183	004673	N	1971	BROWN HOLLOW	KNOX	KY	121	013767	N	1989
BEE SPRING	EDMONSON	KY	061	004674	O	1959	BROWNING	WARREN	KY	227	095897	O	1965
BEECH BOTTOM EAST	CLINTON	KY	053	004676	O	1976	BRUSHY FORK	BARREN	KY	009	005063	O	1982
BEECH BOTTOM SE	CLINTON	KY	053	004677	O	1976	BRUSHY FORK DBS	PIKE	KY	195	004705	N	1952
BEECH CREEK	MUHLBERG	KY	177	051588	O	1974	BRYANTS STORE	KNOX	KY	121	012702	N	1988
BEECH FARM CONSOL	LAWRENCE	KY	127	012901	ON	1920	BRYANTSVILLE	GARRARD	KY	079	004706	N	1980
BEECH FORK SCHOOL DB	MARTIN	KY	159	004679	N	1941	BUCK CREEK	CHRISTIAN	KY	047	099571	N	1955
BEECH GROVE	MCLEAN	KY	149	051681	O	1948	BUCK CREEK	LINCOLN	KY	137	099571	O	1917
BEECH GROVE EAST	MCLEAN	KY	149	051712	O	1950	BUCK CREEK CHURCH	ALLEN	KY	003	059276	O	1920
BEECH GROVE SCHOOL	BUTLER	KY	031	051738	ON	1944	BUCK CREEK SCHOOL CONSOL	DAVIESS	KY	059	012128	O	1

KENTUCKY

Field Name	County Name	State Sub	Co Code	Field Code	Field Disc Type	Year	Field Name	County Name	State Sub	Co Code	Field Code	Field Disc Type	Year
BUFORD CONSOL	OHIO	KY	183	102051	O	1929	COILTOWN WEST	HOPKINS	KY	107	151797	N	1970
BUFORD SOUTH	MUHENBERG	KY	177	102066	O	1967	COKE	MCCLEAN	KY	149	151849	O	1981
BUFORD SOUTH	OHIO	KY	183	102066	O	1967	COLLIERS CREEK	LETCHER	KY	133	017468	N	2000
BUIE KNOB	TRIGG	KY	221	012921	N	1979	COMER	MCCLEAN	KY	149	155910	O	1951
BULAN CONS DBS	PERRY	KY	193	015750	ON	1955	COMPTON BRANCH	LAWRENCE	KY	127	004853	N	1976
BULAN DBS	PERRY	KY	193	012129	ON	1960	CONCORD CHURCH	OHIO	KY	183	156964	O	1912
BULL CREEK	MUHENBERG	KY	177	102516	O	1955	CONCORD CHURCH SOUTH	OHIO	KY	183	156995	O	1971
BULL CREEK CHURCH	FLOYD	KY	071	010684	N	1917	CONCORD CONSOL	CLINTON	KY	053	157026	ON	1919
BULL CREEK CONSOL	LETCHER	KY	133	004819	ONA	1965	CONFLUENCE	LESLIE	KY	131	004854	N	1980
BULL CREEK CONSOL	PERRY	KY	193	004819	ONA	1965	CONTRARY CREEK	LEE	KY	129	158576	O	1924
BULL RIDGE	CUMBERLAND	KY	057	004820	O	1976	COOPER CONSOL	WAYNE	KY	231	004856	O	1896
BUNNELL CROSSING	HART	KY	099	004822	O	1959	CO-OPERATIVE SOUTH	MCCREARY	KY	147	012933	O	1982
BURGESS BRANCH	LAWRENCE	KY	127	004823	O	1969	CORAL HILL	BARREN	KY	009	004858	O	1918
BURKE	ELLIOTT	KY	063	104469	ON	1943	CORAL HILL NORTH	BARREN	KY	009	160808	ON	1925
BURKES CREEK	WAYNE	KY	231	012706	O	1980	CORBIN NW	LAUREL	KY	125	004859	ON	1967
BURKESVILLE NORTH	CUMBERLAND	KY	057	004824	O	1859	CORBIN NW	WHITLEY	KY	235	004859	ON	1967
BURKESVILLE SW	CUMBERLAND	KY	057	004825	O	1974	CORDELL CONSOL	LAWRENCE	KY	127	011375	ON	1917
BURKHART	WOLFE	KY	237	104686	N	1934	CORINTH	GRANT	KY	081	161552	N	1950
BURNETTA	PULASKI	KY	199	004826	O	1977	CORK NORTH	METCALFE	KY	169	161676	O	1961
BURNING SPRINGS CONSOL	CLAY	KY	051	010309	ON	1898	CORK SOUTH	METCALFE	KY	169	004863	O	1961
BURNT MILL	HOPKINS	KY	107	106050	O	1967	CORUMS LANDING	BUTLER	KY	031	163071	O	1938
BURNT MILL	WEBSTER	KY	233	106050	O	1967	CORYDON	HENDERSON	KY	101	163195	O	1939
BUSH ISLANDS	HART	KY	099	004827	ON	1931	CORYDON EAST CONSOL	HENDERSON	KY	101	014636	O	1945
BUSKIRK NORTH	PIKE	KY	195	010687	N	1956	CORYDON NORTH	HENDERSON	KY	101	163257	O	1956
BUSSEYVILLE	LAWRENCE	KY	127	107135	ON	1911	CORYDON SOUTH	HENDERSON	KY	101	163288	O	1950
BUTTON	BARREN	KY	009	011083	O	1928	COWAN SCHOOL	CLINTON	KY	053	012507	O	1983
CADIZ EAST	TRIGG	KY	221	012922	N	1976	CRAB ORCHARD CREEK	WEBSTER	KY	233	167892	O	1965
CALHOUN NORTH	MCCLEAN	KY	149	113213	O	1955	CRAILHOPE	GREEN	KY	087	168171	O	1959
CALHOUN SOUTH	MCCLEAN	KY	149	113244	O	1961	CRAWFORD	LAUREL	KY	125	168884	N	1989
CALHOUN WEST	MCCLEAN	KY	149	113275	O	1966	CREECH	HARLAN	KY	095	017469	N	2000
CALLOWAY CROSSING	ESTILL	KY	065	013769	N	1989	CREEKVILLE-HYDEN CONSOL	CLAY	KY	051	011937	ONA	1954
CAMPBELL CHURCH CONSOL	KNOX	KY	121	012134	N	1932	CREEKVILLE-HYDEN CONSOL	LESLIE	KY	131	011937	ONA	1954
CAMPBELLSVILLE CONSOL	GREEN	KY	087	013099	N	1917	CREELSBORO CONSOL	ADAIR	KY	001	169380	O	1861
CAMPBELLSVILLE CONSOL	TAYLOR	KY	217	013099	N	1917	CREELSBORO CONSOL	CLINTON	KY	053	169380	O	1861
CAMPTON	WOLFE	KY	237	115848	O	1903	CREELSBORO CONSOL	RUSSELL	KY	207	169380	O	1861
CANADA DBS	PIKE	KY	195	116230	ON	1931	CREELSBORO WEST	CUMBERLAND	KY	057	004864	O	1981
CANADA MOUNTAIN	BELL	KY	013	004833	N	1974	CREELSBORO WEST	RUSSELL	KY	207	004864	O	1981
CANDY MOUND EAST CONSOL	UNION	KY	225	013831	O	1990	CRITTENDEN NW	GRANT	KY	081	013124	N	1952
CANE CREEK	LAUREL	KY	125	116778	N	1985	CROCUS	RUSSELL	KY	207	001692	O	1984
CANE CREEK	WHITLEY	KY	235	116778	N	1967	CROFTON	CHRISTIAN	KY	047	171116	N	1928
CANE GAP	WHITLEY	KY	235	116796	O	1975	CROFTON EAST	CHRISTIAN	KY	047	009721		
CANE RUN CONSOL	DAVISS	KY	059	012924	O	1928	CROFTON SOUTH CONSOL	CHRISTIAN	KY	047	013842	O	1964
CANEY FORK	GREEN	KY	087	004834	O	1961	CROMWELL	BUTLER	KY	031	171209	O	1954
CANEY FORK	METCALFE	KY	169	004834	O	1961	CROOKED CREEK	ESTILL	KY	065	171395	N	1983
CANEY MOUND	UNION	KY	225	117119	O	1945	CUB RUN SOUTH	HART	KY	099	004868	O	1932
CANEY MOUND EAST	UNION	KY	225	117150	O	1945	CUBAGE	BELL	KY	013	017470	N	2001
CANEYVILLE SOUTH	GRAYSON	KY	085	117220	O	1975	CUBAGE CREEK	BELL	KY	013	004869	ON	1978
CANMER	HART	KY	099	009704	N	1960	CURDSVILLE	DAVISS	KY	059	174604	O	1944
CANNEL CITY CONSOL	MORGAN	KY	175	013349	O	1912	CURDSVILLE NORTH	DAVISS	KY	059	004083	O	1961
CANYON FALLS	LEE	KY	129	011673	N	1986	CURDSVILLE WEST	HENDERSON	KY	101	174635	O	1949
CARBON GLOW DBS	LETCHER	KY	133	013805	N	1989	CUSHAW DBS	PIKE	KY	195	013843	N	1949
CARLISLE	GALLATIN	KY	077	120188	N	1931	CUTSHIN	LESLIE	KY	131	004870	ONA	1979
CARRIE	KNOTT	KY	119	121490	N	1929	CYPRESS BEND	HENDERSON	KY	101	176395	O	1952
CARRIE CONS DBS	KNOTT	KY	119	015627	N	1929	DALEY	LESLIE	KY	131	004871	N	1970
CARTERSVILLE	GARRARD	KY	079	122389	O	1966	DALEY	PERRY	KY	193	004871	N	1970
CARTWRIGHT	CLINTON	KY	053	122978	O	1968	DALTON	HOPKINS	KY	107	179132	N	1957
CASEY CREEK	UNION	KY	225	123784	O	1966	DAMRON CREEK	ADAIR	KY	001	012150	O	1973
CASEY CREEK WEST	UNION	KY	225	012711	O	1985	DAN	OHIO	KY	183	179566	O	1956
CASSIDY EAST	WARREN	KY	227	011679	ON	1984	DANIELS CREEK SCHOOL	LAWRENCE	KY	127	011381	ON	1961
CATRON CREEK	HARLAN	KY	095	013833	N	1990	DANLEYTOWN	GREENUP	KY	089	011697	N	1985
CAUDILL FORK DBS	LESLIE	KY	131	014205	N	1989	DARK HOLLOW	OHIO	KY	183	180651	O	1938
CAVE CITY	BARREN	KY	009	126853	N	1929	DAVID DBS	LETCHER	KY	133	017471	N	2001
CAVE SPRING	MONROE	KY	171	126915	O	1969	DAVIDSON CONSOL	OHIO	KY	183	013206	ON	1922
CAVE SPRING	MUHENBERG	KY	177	126915	O	1956	DAVIDSON EAST	OHIO	KY	183	182077	N	1950
CAVENA CREEK CONSOL	WEBSTER	KY	233	012927	O	1981	DAVISPORT CONS DBS	JOHNSON	KY	115	015629	N	1941
CECILIA	HARDIN	KY	093	004841	N	1967	DAVISPORT CONS DBS	MARTIN	KY	159	015629	N	1941
CEDAR CLIFF	HART	KY	099	004842	O	1976	DAVISPORT NORTH	JOHNSON	KY	115	004872	N	1990
CEDAR GROVE CHURCH	BARREN	KY	009	011091	O	1959	DAVISPORT NORTH	MARTIN	KY	159	004872	N	1941
CEDAR GROVE EAST	OHIO	KY	183	127931	O	1967	DAVISPORT WEST	MARTIN	KY	159	010708	N	1946
CEDAR HILL	MONROE	KY	171	127962	O	1966	DAWSON SOUTH	CHRISTIAN	KY	047	182852	O	1955
CEDAR KNOB	CLINTON	KY	053	004843	O	1977	DAWSON SPRINGS	MUHENBERG	KY	177	011698	N	1985
CEDAR SPRINGS CONSOL	ALLEN	KY	003	012716	O	1920	DAYSBORO	WOLFE	KY	237	012945	O	1954
CENTER	BARREN	KY	009	129264	N	1925	DEANEFIELDS	OHIO	KY	183	184240	ON	1926
CENTER	GREEN	KY	087	129264	N	1925	DEEP GAP	LESLIE	KY	131	013847	N	1990
CENTER	METCALFE	KY	169	129264	N	1925	DEER CREEK	WEBSTER	KY	233	185542	O	1986
CENTER POINT SOUTH	CUMBERLAND	KY	057	010330	O	1980	DEFEATED CREEK	LETCHER	KY	133	004873	N	1978
CENTER POINT SOUTH	MONROE	KY	171	010330	O	1980	DELAWARE	DAVISS	KY	059	186937	O	1952
CENTRAL CITY	MUHENBERG	KY	177	129977	N	1910	DEMOCRAT DBS	LETCHER	KY	133	012947	N	1959
CHAMBERS	HANCOCK	KY	091	131481	O	1961	DIAMOND ISLAND	HENDERSON	KY	101	190991	O	1949
CHANCE NW	ADAIR	KY	001	132008	O	1985	DIAMOND NORTH	WEBSTER	KY	233	004875	O	1977
CHANDLERS CHAPEL	LOGAN	KY	141	132297	O	1970	DIAMOND SPRINGS	LOGAN	KY	141	191146	ON	1910
CHAPEL SPRINGS	HOPKINS	KY	107	133000	ON	1969	DIFFICULT CREEK CONSOL	ALLEN	KY	003	004878	O	1920
CHAPMAN	LAWRENCE	KY	127	133062	O	1956	DIFFICULT CREEK NORTH	ALLEN	KY	003	004877	O	1979
CHAPPELL DBS	LESLIE	KY	131	004844	ON	1979	DINGUS	MORGAN	KY	175	011702	N	1939
CHARLESTON	HOPKINS	KY	107	133930	O	1968	DISHMAN SPRINGS	KNOX	KY	121	004879	O	1981
CHAVIES	PERRY	KY	193	004847	N	1982	DIXIE	HENDERSON	KY	101	193812	ON	1945
CHERRY HILL	HENDERSON	KY	101	136162	O	1953	DIXIE CONSOL	HENDERSON	KY	101	012949	O	1943
CHERRY HILL EAST	HENDERSON	KY	101	136193	O	1952	DIXIE CONSOL	UNION	KY	225	012949	O	1943
CHERRY TREE RIDGE	CUMBERLAND	KY	057	010902	O	1984	DIXIE CONSOL	WEBSTER	KY	233	012949	O	1943
CHESNUT OAK RIDGE	MUHENBERG	KY	177	012721	O	1977	DIXIE NORTH	HENDERSON	KY	101	193874	O	1953
CHESTNUT	KNOX	KY	121	007770	N	1990	DIXON	WEBSTER	KY	233	193998	O	1948
CHESTNUT LICK DBS	FLOYD	KY	071	013836	N	1930	DIXON SOUTH CONSOL	WEBSTER	KY	233	012951	O	1957
CHESTNUT POINT SCHOOL	ALLEN	KY	003	004848	ON	1922	DOBSON SCHOOL DBS	KNOTT	KY	119	012952	N	1940
CHEVROLET	HARLAN	KY	095	017464	N	2001	DOE RUN	MEADE	KY	163	194968	ON	1900
CHICKEN GIZZARD	CASEY	KY	045	011688	N	1986	DOTSON	FLOYD	KY	071	012155	N	1923
CHILDS BRANCH	HARLAN	KY	095	017465	N	2000	DOTSON CONS DBS	FLOYD	KY	071	015631	ON	1918
CISCO	MORGAN	KY	175	143013	N	1981	DOTY BRANCH DBS	FLOYD	KY	071	013777	N	1989
CLARKS CORNER	METCALFE	KY	169	004849	O	1962	DOUGLAS POINT	MONTGOMERY	KY	173	011942	ON	1927
CLAY	WEBSTER	KY	233	146253	O	1943	DOVER CHURCH	BARREN	KY	009	004881	O	1948
CLAY EAST	WEBSTER	KY	233	146625	O	1944	DOW CONS DBS	PERRY	KY	193	015632	N	1964
CLAYMOUR	TODD	KY	219	000264	N	1979	DRAKE	WARREN	KY	227	202052	O	1919
CLEAR RUN	OHIO	KY	183	147338	O	1927	DRAKE NW	WARREN	KY	227	011705	O	1983
CLEAR RUN SOUTH	OHIO	KY	183	004079	O	1928	DRAKES CREEK	ALLEN	KY	003	004086	O	1986
CLEOPATRA CONSOL	DAVISS	KY	059	148206	O	1938	DRIPE ROCK	JACKSON	KY	109	004882	O	1924
CLEOPATRA CONSOL	MCCLEAN	KY	149	148206	O	1938	DRIPPING SPRING NORTH	EDMONSON	KY	061			

Field Name	County Name	State Sub	Co Code	Field Code	Field Disc Type	Year	Field Name	County Name	State Sub	Co Code	Field Code	Field Disc Type	Year
DUKES SCHOOL	BRECKINRIDGE	KY	027	205292	O	1929	FRANKFORD SCHOOL	WHITLEY	KY	235	013780	N	1989
DUKES SCHOOL	HANCOCK	KY	091	205292	O	1929	FRANKS CREEK	JOHNSON	KY	115	255376	N	1984
DUNCAN RIDGE	LOGAN	KY	141	012740	N	1978	FREDERICKSTOWN	WASHINGTON	KY	229	012966	N	1947
DUNCAN VALLEY	WAYNE	KY	231	004885	O	1966	FREDVILLE	MAGOFFIN	KY	153	012968	N	1924
DUNCAN VALLEY SOUTH	WAYNE	KY	231	010910	O	1985	FREEWILL CHURCH	LETCHER	KY	133	004905	ON	1959
DUNDEE	OHIO	KY	183	206160	O	1959	FRUIT HILL	CHRISTIAN	KY	047	259053	O	1955
DUNDEE SOUTH	OHIO	KY	183	004087	O		FRUIT HILL NORTH	CHRISTIAN	KY	047	011732	O	1960
DUNMOR	MUHENBERG	KY	177	206842	O	1963	FUGATE FORK	BREATHITT	KY	025	012971	ON	1955
DUNMOR WEST	MUHENBERG	KY	177	012158	O	1982	FYCH DBS	KNOTT	KY	119	012530	N	1924
DUTCH CREEK	CUMBERLAND	KY	057	208330	O	1922	FYCH DBS	MAGOFFIN	KY	153	012530	N	1924
DYSON CREEK	UNION	KY	225	209307	O	1964	G W HUNT	ALLEN	KY	003	012755	O	1918
EAGAN NORTH	WHITLEY	KY	235	004886	N	1982	GAINESVILLE	ALLEN	KY	003	263201	O	1919
EAGLE CREEK	GALLATIN	KY	077	210463	N	1963	GAINESVILLE EAST	ALLEN	KY	003	011128	O	1959
EAGLE CREEK	GRANT	KY	081	210463	N	1963	GAINESVILLE SOUTH CONSOL	ALLEN	KY	003	004910	O	1916
EAGLE CREEK	OWEN	KY	187	210463	N	1963	GAINESVILLE WEST CONSOL	ALLEN	KY	003	004911	O	1916
EARLE CREEK	HOPKINS	KY	107	211083	O	1966	GALLOWAY CREEK	CUMBERLAND	KY	057	004912	O	1960
EARLE CREEK EAST	HOPKINS	KY	107	014643	O	1991	GALLOWAY CREEK CONSOL	CUMBERLAND	KY	057	014229	O	1960
EARLINGTON	HOPKINS	KY	107	211114	ON	1965	GALVESTON SE	PIKE	KY	195	015124	N	1931
EARLINGTON WEST	HOPKINS	KY	107	211145	O	1965	GAP CREEK	WAYNE	KY	231	010927	O	1984
EAST FORK	METCALFE	KY	169	211796	O	1987	GARDEN BRANCH	BREATHITT	KY	025	014646	N	1991
EASTERN	BREATHITT	KY	025	212137	O		GARRETT CONS DBS	FLOYD	KY	071	015641	ON	1892
EASTERN	PIKE	KY	195	212137	O	1917	GARRETT CONS DBS	KNOTT	KY	119	015641	ON	1892
EASTON	HANCOCK	KY	091	212261	ON	1930	GAS HOLLOW	BARREN	KY	009	011129	O	1880
EASTON	OHIO	KY	183	212261	ON	1930	GASPER	WARREN	KY	227	267386	O	1983
EASTVIEW	OHIO	KY	183	211920	O	1963	GASPER NORTH	WARREN	KY	227	012169	O	1985
EATIN FORK	KNOX	KY	121	012744	ON	1987	GENEVA	HENDERSON	KY	101	269239	O	1943
EATIN FORK	WHITLEY	KY	235	012744	ON	1987	GENEVA SOUTH	HENDERSON	KY	101	269270	O	1953
EBENEZER CHURCH	METCALFE	KY	169	212540	ON	1963	GILLESPIE CONSOL	WARREN	KY	227	013688	O	1920
ECHO	METCALFE	KY	169	212695	N	1981	GILLISPIE	WARREN	KY	227	004913	O	1920
ECHO NORTH	METCALFE	KY	169	007863	N	1984	GILMORE	HENDERSON	KY	101	273626	O	1938
EDEN	MARTIN	KY	159	213408	O		GILPIN	CASEY	KY	045	273672	O	1968
EDMONTON CONSOL	METCALFE	KY	169	012957	O	1960	GILREATH EAST	MCCREARY	KY	147	012974	O	1984
EDMONTON NORTH CONSOL	METCALFE	KY	169	214741	ON	1917	GINSENG CREEK	HARLAN	KY	095	013782	N	1957
EDSEL	ELLIOTT	KY	063	215521	N	1975	GIRKIN	WARREN	KY	227	004914	O	1971
EKRON	MEADE	KY	163	009731	O	1953	GIRKIN NORTH	WARREN	KY	227	012170	O	1983
ELBA	DAVIESS	KY	059	217896	O	1952	GLASGOW CONSOL	BARREN	KY	009	004915	ON	1889
ELBA	MCLAN	KY	149	217896	O	1952	GLASGOW SE	BARREN	KY	009	004916	O	1966
ELBA NORTH	DAVIESS	KY	059	217927	O	1952	GLEN DEAN	BRECKINRIDGE	KY	027	275874	O	1930
ELBA NORTH	MCLAN	KY	149	217927	O	1952	GLEN DEAN SOUTH	BRECKINRIDGE	KY	027	004093	O	1970
ELBA SOUTH	MCLAN	KY	149	217958	O	1965	GLENCOE	GALLATIN	KY	077	276308	N	1931
ELBOW BEND	MONROE	KY	171	004891	O	1981	GLENDALE NE	HARDIN	KY	093	276488	N	1974
ELCUMB	HARLAN	KY	095	013475	OA	1989	GLENMORE	WARREN	KY	227	004917	O	1969
ELISHA BRANCH	MCCREARY	KY	147	012748	N	1985	GLENS FORK	ADAIR	KY	001	015569	O	1993
ELK CREEK	HOPKINS	KY	107	219198	ON	1963	GLENVILLE CONSOL	DAVIESS	KY	059	276897	O	1928
ELK CREEK EAST	HOPKINS	KY	107	219260	O	1964	GLENVILLE CONSOL	MCLAN	KY	149	276897	O	1928
ELKATAWA	BREATHITT	KY	025	010385	N	1982	GLOMAWR DBS	PERRY	KY	193	013861	N	1961
ELKHORN CITY BS	PIKE	KY	195	011710	N	1958	GLOBLIN KNOB	EDMONSON	KY	061	015570	O	1995
ELKHORN CITY BS EAST	PIKE	KY	195	011711	N	1970	GOLD CITY EAST	ALLEN	KY	003	278184	O	1925
ELKTON	TODD	KY	219	219973	O	1945	GOLD CITY EAST	SIMPSON	KY	213	278184	O	1925
ELLA	ADAIR	KY	001	012749	N	1975	GOODIN BRANCH	BELL	KY	013	011740	N	1986
ELLIS FORK	RUSSELL	KY	207	004892	O	1973	GOODLOE CONS DBS	FLOYD	KY	071	015645	N	1924
ELNA	JOHNSON	KY	115	222081	O	1921	GOODLOE NORTH DBS	FLOYD	KY	071	013133	N	1961
ELNA	MORGAN	KY	175	222081	O	1921	GOODLOE WEST DBS	FLOYD	KY	071	013134	N	1961
ELNA CONS	JOHNSON	KY	115	015636	O	1921	GOOSE CREEK CONSOL	CUMBERLAND	KY	057	004918	ON	1906
ELROD	PULASKI	KY	199	222577	N	1954	GOOSEY	LEE	KY	129	012174	O	1919
EMBERTON	MONROE	KY	171	004893	O	1966	GORBY	BARREN	KY	009	010930	O	1924
EMILY CREEK DBS	MARTIN	KY	159	013853	N	1990	GORDONSVILLE	LOGAN	KY	141	281253	O	1962
EMILY CREEK DBS	PIKE	KY	195	013853	N	1990	GRADYVILLE	ADAIR	KY	001	283454	O	1971
EMORY-MOORE	BARREN	KY	009	223662	ON	1887	GRADYVILLE EAST	ADAIR	KY	001	283470	O	1969
EMPIRE	CHRISTIAN	KY	047	224313	O	1964	GRADYVILLE NORTH	ADAIR	KY	001	004919	O	1970
EOLIA	LETCHER	KY	133	017472	N	2000	GRAHAM	MUHENBERG	KY	177	283718	O	1964
EOLIA SOUTH	LETCHER	KY	133	017473	N	2000	GRAHAM LAKE	MUHENBERG	KY	177	283842	N	1962
EUNICE	ADAIR	KY	001	229839	O	1982	GRANDVIEW	DAVIESS	KY	059	284927	O	1950
EUTERPE	DAVIESS	KY	059	230211	O	1928	GRANDVIEW WEST	DAVIESS	KY	059	285082	O	1951
EUTERPE	HENDERSON	KY	101	230211	O	1928	GRANNY HOLT KNOB	MCCREARY	KY	147	012540	N	1982
EVERETT SCHOOL	MUHENBERG	KY	177	231234	O	1956	GRANNY RICHARDSON	ESTILL	KY	065	012177	O	1919
EXIE	GREEN	KY	087	004895	ON	1979	GRANVILLE CONSOL	CLINTON	KY	053	012978	O	1938
FAIRPLAY	ADAIR	KY	001	233878	O	1983	GRASSY CREEK	MORGAN	KY	175	286043	N	1921
FAIRVIEW	WHITLEY	KY	235	233940	N	1973	GRASSY LICK CREEK	BUTLER	KY	031	011961	O	1984
FAIRVIEW CHURCH	BARREN	KY	009	004896	O	1959	GRASSY POND	HENDERSON	KY	101	286074	O	1944
FAIRVIEW CHURCH	EDMONSON	KY	061	004896	O	1959	GRASSY POND WEST	HENDERSON	KY	101	286105	O	1963
FAITH NORTH	MCLAN	KY	149	234343	O	1954	GRASSY POND WEST	UNION	KY	225	286105	O	1963
FALLS OF ROUGH	BRECKINRIDGE	KY	027	004091	N	1926	GRAY	KNOX	KY	121	286353	N	1971
FALLS OF ROUGH	GRAYSON	KY	085	004091	N	1926	GRAYHAWK	JACKSON	KY	109	013225	N	1936
FALLSBURG CONSOL	LAWRENCE	KY	127	014094	ON	1912	GREEN GROVE	CLINTON	KY	053	004921	O	1959
FANNIN	ELLIOTT	KY	063	235459	O	1950	GREEN GROVE	CUMBERLAND	KY	057	004921	O	1959
FANNYS CREEK	CLINTON	KY	053	004898	ON	1906	GREEN HILL CONSOL	ALLEN	KY	003	004923	ON	1919
FANNYS CREEK	CUMBERLAND	KY	057	004898	ON	1906	GREEN HILL CONSOL	WARREN	KY	227	004923	ON	1919
FARLER DBS	PERRY	KY	193	012522	N	1965	GREENBRIAR NORTH	HENDERSON	KY	101	288771	O	1952
FARLEY CHURCH	MARTIN	KY	159	010723	N	1941	GREENSBURG CONSOL	GREEN	KY	087	288864	ON	1929
FARLEY CHURCH CONS DBS	MARTIN	KY	159	015638	ON	1900	GREENSBURG CONSOL	TAYLOR	KY	217	288864	ON	1929
FARLEY CHURCH WEST	MARTIN	KY	159	010724	O	1937	GREENVILLE	MUHENBERG	KY	177	289577	ON	1929
FARMERSVILLE	CALDWELL	KY	033	236172	N	1930	GREENVILLE EAST	MUHENBERG	KY	177	289608	O	1950
FAUBUSH	PULASKI	KY	199	013779	O	1989	GREEVER	ALLEN	KY	003	012759	O	1921
FELTY GAP	CLAY	KY	051	012166	ON	1984	GRETHEL DBS	FLOYD	KY	071	017474	N	2000
FERGUSON	LOGAN	KY	141	239327	O	1983	GRIDER NORTH	CUMBERLAND	KY	057	004925	ON	1913
FERGUSON EAST	LOGAN	KY	141	239389	O	1968	GRIFFIN	MCCREARY	KY	147	291282	O	1909
FIDDLE BOW	HOPKINS	KY	107	240250	O	1968	GRIFFIN	WAYNE	KY	231	291282	O	1909
FIDELITY EAST	MCCREARY	KY	147	240320	N	1975	GRIFFIN NORTH	WAYNE	KY	231	004926	O	1980
FINNEY NE	BARREN	KY	009	010918	O	1985	GRIFFIN SOUTH	WAYNE	KY	231	012541	O	1980
FINNEY WEST	ALLEN	KY	003	004899	O	1981	GRIFFITH CONSOL	DAVIESS	KY	059	012760	ON	1946
FINNEY WEST	BARREN	KY	009	004899	O	1981	GRINDSTONE HILL	MCLAN	KY	149	291685	O	1928
FISHPOND DBS	LETCHER	KY	133	015120	N	1989	GROVES CHAPEL	WEBSTER	KY	233	004927	O	1976
FISHTRAP DBS	PIKE	KY	195	012526	N	1949	GROVES CHAPEL EAST	WEBSTER	KY	233	012979	O	1982
FISTY DBS	KNOTT	KY	119	013855	N	1990	GRUNDY	ELLIOTT	KY	063	293204	O	1959
FLAHERTY	MEADE	KY	163	014227	N	1929	GUFFIE CONSOL	MCLAN	KY	149	012980	O	1946
FLAT ROCK CONSOL	SIMPSON	KY	213	012528	O	1919	GUFFIE EAST	DAVIESS	KY	059	294057	O	1947
FLETCHER	HANCOCK	KY	091	245102	N	1919	GULNARE DBS	PIKE	KY	195	013867	N	1941
FLINT HILL CONSOL	HARDIN	KY	093	012752	ON	1933	GUSTON	MEADE	KY	163	295049	ON	1921
FLINT KNOB	BARREN	KY	009	004900	N	1930	HABIT	DAVIESS	KY	059	297988	O	1930
FLINT KNOB WEST	BARREN	KY	009	012167	O	1985	HACKETT	MCLAN	KY	149	298360	O	1939
FLIPPIN SW	MONROE	KY	171	011726	O	1985	HADDIX	BREATHITT	KY	025	013135	O	1961
FLIPPINS RUN	MEADE	KY	163	015568	N	1996	HADLEY	WARREN	KY	227	298546	O	1971
FLORAL	HANCOCK	KY	091	245660	ON	1970	HADLEY WEST	WARREN	KY	227	012763	O	1981
FORD SPRING	WARREN	KY	227	004901	O	1976	HAGERHILL	JOHNSON	KY	115	00		

KENTUCKY

Field Name	County Name	State Sub	Co Code	Field Code	Field Disc Type Year	Field Name	County Name	State Sub	Co Code	Field Code	Field Disc Type Year
HANSON SOUTH	HOPKINS	KY	107	303754	ON 1957	JACKSON BLUFF	OHIO	KY	183	353037	O 1954
HANSON WEST	HOPKINS	KY	107	303785	O 1963	JAMESTOWN WEST	RUSSELL	KY	207	354494	O 1966
HAPPY	PERRY	KY	193	304095	ONA 1962	JANET	POWELL	KY	197	354804	N 1929
HAPPY HOLLOW	LAUREL	KY	125	304312	N 1960	JELLY CREEK	MCCREARY	KY	147	005609	ON 1981
HAPPY HOLLOW	PERRY	KY	193	304312	N 1991	JELICO CREEK	WHITLEY	KY	235	005609	ON 1981
HARDESON CONSOL	CHRISTIAN	KY	047	305056	ON 1954	JELICO CREEK NORTH	WHITLEY	KY	235	012197	N 1985
HARDESON CONSOL	MUHLENBERG	KY	177	305056	ON 1954	JELICO WEST	WHITLEY	KY	235	005610	N 1974
HARDESON CONSOL	TODD	KY	219	305056	ON 1954	JENKINS	LETCHER	KY	133	357401	N 1976
HARDIN SCHOOL	BRECKINRIDGE	KY	027	305366	O 1959	JENKINS KNOB	PULASKI	KY	199	005612	O 1981
HARDY	PIKE	KY	195	305800	N 1987	JEPHTHA NORTH	MORGAN	KY	175	005823	N 1968
HARDY BRANCH	KNOX	KY	121	015572	N 1996	JEWELL CITY	HOPKINS	KY	107	358858	O 1967
HARDYVILLE EAST	HART	KY	099	004934	O 1931	JEWEL CITY EAST	MCLEAN	KY	149	358889	O 1968
HARDYVILLE NW	HART	KY	099	004935	O 1968	JEWEL CITY NORTH	HOPKINS	KY	107	358895	O 1976
HARGETT	ESTILL	KY	065	012981	N 1967	JEWEL CITY NW	HOPKINS	KY	107	005616	O 1982
HARLAN	HARLAN	KY	095	306265	N 1954	JEWELL BEND	ALLEN	KY	003	011165	O 1918
HARLESS CREEK DBS	PIKE	KY	195	013868	N 1942	JINGO	OHIO	KY	183	359936	O 1966
HAROLD WEST DBS	FLOYD	KY	071	012181	ON 1933	JOB	MARTIN	KY	159	001490	N 1973
HARPS HILL	MUHLENBERG	KY	177	307133	ON 1953	JOBE BRANCH	LAWRENCE	KY	127	005826	ON 1977
HARPS HILL EAST CONSOL	MUHLENBERG	KY	177	013482	ON 1957	JOES BRANCH	LETCHER	KY	133	005552	O 1978
HARPS HILL WEST	HOPKINS	KY	107	004939	O 1953	JOHNS CREEK DBS	PIKE	KY	195	012199	N 1945
HARPS HILL WEST	MUHLENBERG	KY	177	004939	O 1953	JOHNSON	OHIO	KY	183	361797	N 1931
HARTFORD NORTH	OHIO	KY	183	308652	O 1959	JOHNSON FORK	WAYNE	KY	231	005553	O 1908
HARVEY RIDGE CONSOL	ADAIR	KY	001	011433	O 1979	JOHNSON ISLAND SOUTH	MCLEAN	KY	149	362076	O 1967
HATFIELD GAP	BELL	KY	013	004941	ON 1979	JOLLY NORTH	DAVISS	KY	059	362851	O 1961
HATFIELD GAP	WHITLEY	KY	235	004941	ON 1979	JONATHAN SCHOOL	CASEY	KY	045	363006	O 1968
HAWESVILLE NW	HANCOCK	KY	091	011146		JONES FORK	KNOTT	KY	119	363285	
HAWKINS BRANCH	ROWAN	KY	205	012985	N 1943	JONES WEST	DAVISS	KY	059	363626	O 1957
HAYES CREEK	CLINTON	KY	053	012544	O 1983	JOPPA	ADAIR	KY	001	012200	O 1985
HAYNES	DAVISS	KY	059	311287	O 1970	JORDAN	BARREN	KY	009	363967	O 1887
HAYNESVILLE	OHIO	KY	183	311380	O 1930	JOYNERS CHAPEL	HART	KY	099	005554	ON 1958
HAYWOOD	BARREN	KY	009	311907	O 1985	JUDE FORK	MARTIN	KY	159	005555	N 1966
HAZARD	PERRY	KY	193	311938	O 1930	JUDE FORK	PIKE	KY	195	005555	N 1966
HAZEL BRANCH	UNION	KY	225	012771	O 1988	JUDE FORK CONS DBS	MARTIN	KY	159	015650	N 1927
HEBBARDSVILLE	DAVISS	KY	059	313357	O 1938	JUDE FORK CONS DBS	PIKE	KY	195	015650	N 1927
HEBBARDSVILLE	HENDERSON	KY	101	313357	O 1938	JUDIO	CUMBERLAND	KY	057	005557	O 1923
HEBBARDSVILLE SOUTH	DAVISS	KY	059	313388	O 1955	JUDIO EAST	CUMBERLAND	KY	057	005556	O 1981
HEBBARDSVILLE SOUTH	HENDERSON	KY	101	313388	O 1955	JUMBO CONSOL	LINCOLN	KY	137	012203	O 1918
HEBBARDSVILLE WEST	HENDERSON	KY	101	012184	O 1959	JUSTICE	ALLEN	KY	003	366673	O 1919
HEFLIN	OHIO	KY	183	004095	N 1974	KAYJAY CONSOL	BELL	KY	013	005563	OA 1979
HEMPATCH BRANCH DBS	KNOTT	KY	119	013786	N 1989	KAYJAY CONSOL	KNOX	KY	121	005563	OA 1979
HENDERSON	HENDERSON	KY	101	315837	O 1945	KEATON-MAZIE	JOHNSON	KY	115	005566	O 1920
HENDERSON EAST	HENDERSON	KY	101	315899	O 1952	KEATON-MAZIE	LAWRENCE	KY	127	005566	O 1920
HENDERSON NORTH	HENDERSON	KY	101	315961	O 1955	KEEL FORK CONS DBS	FLOYD	KY	071	015652	N 1925
HENDERSON SOUTH	HENDERSON	KY	101	316054	O 1951	KEETON	WAYNE	KY	231	371906	O 1923
HERMON	TODD	KY	219	004097	O 1950	KEETON HOLLOW	WAYNE	KY	231	012554	O 1950
HERMON EAST	TODD	KY	219	318131	O 1952	KELLY	CHRISTIAN	KY	047	372805	O 1956
HICKORY FLAT	ALLEN	KY	003	005247	O 1920	KELLY CREEK	CUMBERLAND	KY	057	372867	O 1951
HICKORY FLAT	SIMPSON	KY	213	005247	ON 1920	KELLY NORTH	CHRISTIAN	KY	047	372991	O 1971
HICKORY RIDGE	METCALFE	KY	169	320728	ON 1959	KENTENIA	HARLAN	KY	095	005567	N 1981
HICKORY RIDGE	OHIO	KY	183	320728	O 1958	KENTUCKY AREA A	BOYD	KY	019	375409	N
HIGHLAND	BREATHITT	KY	025	321999	O 1954	KENTUCKY AREA A	JOHNSON	KY	115	375409	
HIGHSPLINT	HARLAN	KY	095	012372	O 1987	KENTUCKY AREA A	LAWRENCE	KY	127	375409	
HISEVILLE NORTH	BARREN	KY	009	012188	O 1938	KENTUCKY AREA A	LETCHER	KY	133	375409	
HISEVILLE SE	METCALFE	KY	169	005255	ON 1916	KENTUCKY AREA B	FLOYD	KY	071	375440	
HISEVILLE-CENTER	BARREN	KY	009	005256	ON 1916	KENTUCKY AREA B	KNOTT	KY	119	375440	
HISEVILLE-CENTER	METCALFE	KY	169	005256	ON 1916	KENTUCKY AREA B	PERRY	KY	193	375440	N
HITCHINS	CARTER	KY	043	014690	N 1928	KENTUCKY AREA C	MARTIN	KY	159	375471	
HITESVILLE CONSOL	HENDERSON	KY	101	324975	O 1943	KETTLE CONSOL	CUMBERLAND	KY	057	005568	O 1907
HITESVILLE CONSOL	UNION	KY	225	324975	O 1943	KETTLE CREEK CONSOL	CUMBERLAND	KY	057	376711	O 1922
HITESVILLE EAST	UNION	KY	225	325006	O 1954	KETTLE CREEK CONSOL	MONROE	KY	171	376711	O 1922
HODE WEST	MARTIN	KY	159	010760	N 1936	KETTLE ISLAND	BELL	KY	013	005569	N 1953
HOGBACK	CLINTON	KY	053	326681	ON 1961	KETTLE WEST	CUMBERLAND	KY	057	376742	O 1965
HOGBACK	CUMBERLAND	KY	057	326681	ON 1961	KIMPER DBS	PIKE	KY	195	015399	N 1942
HOGBACK SOUTH	CLINTON	KY	053	005261	O 1982	KINCHELOE	BARREN	KY	009	005575	ON 1962
HOLLAND SE	ALLEN	KY	003	005265	N 1967	KINGS MOUNTAIN	LINCOLN	KY	137	013389	N 1960
HOLLEY BRANCH	BREATHITT	KY	025	015573	N 1993	KINO	BARREN	KY	009	009802	O 1985
HOLLIDAY	MORGAN	KY	175	328169	N 1924	KINO SOUTH	BARREN	KY	009	011775	O 1985
HOLLY CREEK CONSOL	BREATHITT	KY	025	012990	N 1911	KIRKMANVILLE	TODD	KY	219	381664	O 1956
HOLLY CREEK CONSOL	WOLFE	KY	237	012990	N 1911	KIRKWOOD SPRINGS	HOPKINS	KY	107	381788	N 1929
HOMER	LOGAN	KY	141	329874	O 1962	KITE DBS	KNOTT	KY	119	013790	N 1989
HOPEWELL	LAUREL	KY	125	331796	N 1988	KNOB CHURCH	HART	KY	099	005578	O 1960
HORSE BRANCH	OHIO	KY	183	004098	N 1938	KNOB LICK CONSOL	METCALFE	KY	169	383517	ON 1960
HORSE CAVE	HART	KY	099	333036	ON 1954	KNOX HILL	BATH	KY	011	005579	N 1978
HORSESHOE BEND	HENDERSON	KY	101	333377	O 1981	KNOXVILLE NORTH	GRANT	KY	081	384540	N 1952
HOT SPOT	LETCHER	KY	133	005524	N 1981	KONA EAST	LETCHER	KY	133	005580	N 1970
HOUCHELL BEND	CLAY	KY	051	011756	N 1986	LAKETOWN	DAVISS	KY	059	398896	O 1952
HOWELL	ALLEN	KY	003	335361	O 1919	LAKEVILLE	MAGOFFIN	KY	153	005586	ON 1948
HOWELL	MCLEAN	KY	149	335361	O 1929	LANCASTER	GARRARD	KY	079	399857	O 1958
HOWELL CHURCH	HOPKINS	KY	107	335392	ON 1953	LANCER SOUTH CONS DBS	FLOYD	KY	071	015654	N 1917
HUDGINS CONSOL	GREEN	KY	087	005525	O 1957	LANGLEY	FLOYD	KY	071	401221	N 1896
HUDGINS CONSOL	HART	KY	099	005525	O 1957	LANHART	JACKSON	KY	109	013705	O 1917
HUFF CREEK	OHIO	KY	183	337129	N 1935	LANK DBS	PIKE	KY	195	013889	N 1990
HUNNEWELL SOUTH	GREENUP	KY	089	005532	ON 1922	LAURA	MARTIN	KY	159	403949	N 1927
HUNTING CREEK	BREATHITT	KY	025	012548	ON 1978	LAWSON	BREATHITT	KY	025	405468	N 1949
HUNTS SCHOOL	MUHLENBERG	KY	177	340260	O 1951	LAWSON MOUNTAIN	WHITLEY	KY	235	017475	N 1998
HUNTSVILLE	BUTLER	KY	031	340353	O 1939	LEACH STATION	BOYD	KY	019	005594	O 1974
HUNTSVILLE	MUHLENBERG	KY	177	340353	O 1939	LECTA	BARREN	KY	009	005595	ON 1922
HUNTSVILLE WEST	BUTLER	KY	031	340446	O 1956	LEE CHAPEL CONSOL	CLINTON	KY	053	005596	ON 1975
HUNTSVILLE WEST	MUHLENBERG	KY	177	340446	O 1956	LEGRANDE CONSOL	HART	KY	099	005592	O 1930
HURRICANE CREEK	ALLEN	KY	003	340601	O 1918	LEITCHFIELD	GRAYSON	KY	085	004102	N 1919
HURRICANE CREEK	PIKE	KY	195	340601	N 1944	LEITCHFIELD CROSSING	HART	KY	099	013006	O 1963
HYDEN WEST CONSOL	CLAY	KY	051	005537	N 1955	LEMON	MCLEAN	KY	149	409615	O 1967
IDA CONSOL	CLINTON	KY	053	005539	O 1944	LENOS	MORGAN	KY	175	410204	N 1980
IDA CONSOL	CUMBERLAND	KY	057	005539	O 1944	LESBAS	LAUREL	KY	125	010963	N 1984
IDA MAY	LEE	KY	129	012777	O 1923	LESTER CREEK	RUSSELL	KY	207	411568	O 1959
ILSLEY	HOPKINS	KY	107	344487	N 1963	LEVEE	MONTGOMERY	KY	173	411754	O 1983
INDEX	MORGAN	KY	175	012194	N 1916	LEWISBURG	LOGAN	KY	141	412250	O 1947
INDIAN CREEK	KNOX	KY	121	345200	ON 1926	LEWISBURG NORTH	LOGAN	KY	141	412281	O 1981
INDIAN CREEK-TARR RIDGE	MENIFEE	KY	165	011759	O 1926	LEWISBURG WEST	LOGAN	KY	141	012217	ON 1981
INEZ SOUTH	MARTIN	KY	159	345944	N 1892	LEWISPORT	HANCOCK	KY	091	412343	O 1960
INEZ SOUTH CONS DBS	MARTIN	KY	159	015647	N 1900	LEWISPORT EAST	HANCOCK	KY	091	412374	O 1960
IRISH BOTTOM	CUMBERLAND	KY	057	005542	O 1903	LICK BRANCH	CUMBERLAND	KY	057	413514	O 1955
IRVINE-FURNACE	ESTILL	KY	065	005546	ON 1914	LICK CREEK SCHOOL DBS	PIKE	KY	195	012218	N 1958
IRVINE-FURNACE	POWELL	KY	197	005546	ON 1914	LICKBURG	MAGOFFIN	KY	153	005617	N 1930
ISLAND CONSOL	MCLEAN	KY	149	014554	ON 1937	LICKS FORK	BELL	KY	013	017702	N
ISLAND CREEK	OWSLEY	KY	189	349463	OA 1925	LICKS FORK	LESLIE	KY	131	017702	N
ISLAND NORTH	MCLEAN	KY	149	349494	O 1956	LIDA	LAUREL	KY	125	010964	N 1984
ISONVILLE	ELLIOTT	KY	063	349711	ONA 1917	LILETOWN	GREEN	KY	087	005814	O 1968
ISONVILLE	LAWRENCE	KY	127	349711	ONA 1917	LILY	LAUREL	KY	125	008818	N 1984
IVYTON	MAGOFFIN	KY	153	005550	ON 1919	LIMBO	LETCHER	KY	133	017476	N 1999
JACK BRANCH CONS	CLAY	KY	051	015648	N 1972	LIPKING	OHIO	KY	183	012791	O 1982
JACKS BRANCH	CLAY	KY	051	005500	N 1976	LISMAN	WEBSTER	KY	233	417234	O 1963
JACKSON	WARREN	KY	227	353006	ON 1917	LISMAN EAST	WEBSTER	KY	233	013010	O 1982

Field Name	County Name	State Sub	Co Code	Field Code	Field Disc Type Year	Field Name	County Name	State Sub	Co Code	Field Code	Field Disc Type Year
LISMAN SOUTH	WEBSTER	KY	233	417265	O 1966	MILLERS CREEK	ESTILL	KY	065	005646	ON 1920
LITTLE BARREN	GREEN	KY	087	005818	ON 1955	MIMA	MORGAN	KY	175	011151	O 1983
LITTLE FORK DBS	PIKE	KY	195	013890	N 1958	MINE FORK	JOHNSON	KY	115	003730	ON 1919
LITTLE MUDDY CREEK	BUTLER	KY	031	012792	O 1982	MISTLETOE	OWSLEY	KY	189	478914	O 1924
LITTLE RENFRO	ROCKCASTLE	KY	203	012793	N 1987	MITCHELL	ALLEN	KY	003	478945	O 1924
LITTLE RICHLAND CREEK CONS	KNOX	KY	121	005821	N 1901	MITCHELL HILL	HOPKINS	KY	107	479038	O 1963
LITTLE ROBINSON CREEK	LAUREL	KY	125	015574	N 1996	MITCHELL HILL WEST	HOPKINS	KY	107	479069	O 1965
LITTLE UNION	UNION	KY	225	004103	O 1965	MODOC CONSOL	CUMBERLAND	KY	057	005649	ON 1866
LITTLE UNION EAST	UNION	KY	225	019776	O 1966	MOLLY BRANCH SCHOOL DBS	MAGOFFIN	KY	153	014263	N 1925
LITTLE UNION WEST	UNION	KY	225	019807	O 1966	MOLUS	HARLAN	KY	095	013903	N 1990
LITTLE WHETSTONE	CUMBERLAND	KY	057	019931	O 1964	MONTICELLO	WAYNE	KY	231	482932	N 1908
LITTLE ZION	DAVISS	KY	059	019993	O 1930	MOON	MORGAN	KY	175	483556	O 1974
LITTLE ZION	OHIO	KY	183	019993	O 1930	MOON NORTH	MORGAN	KY	175	005652	N 1976
LITRELL CONSOL	CUMBERLAND	KY	057	013011	O 1962	MOONSHINE HOLLOW	WHITLEY	KY	235	011211	N 1985
LIVERMORE CONSOL	MCLEAN	KY	149	014255	O 1935	MOORE BRANCH	CARTER	KY	043	012808	N 1988
LIVERMORE CONSOL	OHIO	KY	183	014255	O 1935	MOREE CONSOL	MARTIN	KY	159	012809	ON 1905
LIVERMORE EAST	MCLEAN	KY	149	420458	O 1945	MOREE CONSOL	PIKE	KY	195	012809	ON 1905
LIVERMORE EAST	OHIO	KY	183	420458	O 1945	MORGANFIELD	UNION	KY	225	485278	O 1943
LIVERMORE NORTH	MCLEAN	KY	149	420520	O 1943	MORGANFIELD NORTH	UNION	KY	225	485309	O 1956
LIVERMORE SW	MCLEAN	KY	149	420582	O 1939	MORGANFIELD SOUTH	UNION	KY	225	485340	O 1948
LIVERMORE WEST	MCLEAN	KY	149	004104	ON 1941	MORGANFIELD WEST	UNION	KY	225	485371	O 1969
LIVIA	DAVISS	KY	059	420675	O 1930	MORTONS GAP (NEW)	HOPKINS	KY	107	486766	N 1956
LIVIA	MCLEAN	KY	149	420675	O 1930	MORTONS GAP (OLD)	HOPKINS	KY	107	486797	O 1922
LIVIA NORTH	DAVISS	KY	059	420706	O 1933	MOSBY RIDGE	ADAIR	KY	001	487014	O 1962
LIVINGSTON SOUTH	ROCKCASTLE	KY	203	420799	O 1982	MOSBY RIDGE	METCALFE	KY	169	487014	O 1962
LOCUST HILL CONSOL	MONROE	KY	171	005827	O 1951	MOSS NORTH	MONROE	KY	171	005655	O 1971
LOCUST KNOB	ELLIOTT	KY	063	014257	O 1961	MOULDER	WARREN	KY	227	005656	O 1919
LOGAN HOLLOW	WHITLEY	KY	235	013792	N 1989	MOUNTAIN ASH	WHITLEY	KY	235	489380	ON 1972
LOGANSPOUT	BUTLER	KY	031	423063	N 1962	MOZELLE	LESLIE	KY	131	489959	N 1999
LOGSDON VALLEY	HART	KY	099	005621	ON 1931	MT AERIAL CONSOL	ALLEN	KY	003	012236	O 1919
LONG BRANCH	WHITLEY	KY	235	425326	N 1987	MT AERIAL CONSOL	SIMPSON	KY	213	012236	O 1919
LONG FALL	MCLEAN	KY	149	004105	O 1865	MT CARMEL	MUHLBERG	KY	177	490332	N 1962
LOONEY CREEK	HARLAN	KY	095	011790	N 1986	MT GILEAD	WEBSTER	KY	233	490797	O 1979
LOST RIVER CONSOL	WARREN	KY	227	012226	O 1919	MT HERMAN	MONROE	KY	171	005660	O 1966
LOST RUN	BRECKINRIDGE	KY	027	004440	N 1939	MT OLIVE CHURCH	WARREN	KY	227	009874	O 1928
LOTTS CREEK DBS	PERRY	KY	193	012567	N 1958	MT PISGAH	CALDWELL	KY	033	491076	N 1956
LOUISA	LAWRENCE	KY	127	429046	O 1912	MT PISGAH CONSOL	WAYNE	KY	231	012586	O 1908
LOVES KNOB	BARREN	KY	009	012794	N 1985	MT PLEASANT	WEBSTER	KY	233	491107	O 1958
LOVES KNOB	METCALFE	KY	169	012794	N 1985	MT PLEASANT SOUTH	WEBSTER	KY	233	013033	O 1981
LUCKY STOP	MONTGOMERY	KY	173	432899	O 1966	MT STERLING	MONTGOMERY	KY	173	491231	O 1930
LUTTRELL CREEK	ADAIR	KY	001	011792	O 1983	MT VERNON CHURCH	MCLEAN	KY	149	005661	O 1980
LUTTRELL CREEK	CASEY	KY	045	011792	O 1983	MT VERNON FERRY	HENDERSON	KY	101	491417	O 1947
LYNAMS CREEK	OWSLEY	KY	189	015140	N 1992	MT ZION	BUTLER	KY	031	491665	O 1938
LYNN BARK CONS DBS	MARTIN	KY	159	015693	ON 1931	MT ZION EAST	BUTLER	KY	031	491696	O 1962
LYNN BARK NORTH	MARTIN	KY	159	010794	N 1931	MT ZION NORTH	BUTLER	KY	031	491727	O 1954
LYNN BARK SCHOOL	MARTIN	KY	159	010795	O 1937	MUD CAMP	CUMBERLAND	KY	057	011808	O 1986
LYONIA	HANCOCK	KY	091	436333	O 1960	MUD LICK	MONROE	KY	171	005662	O 1967
MACEDONIA	CALDWELL	KY	033	438543	N 1964	MUD LICK SOUTH	MONROE	KY	171	012587	O 1982
MACEDONIA	CHRISTIAN	KY	047	438543	N 1954	MULDRAUGH	MEADE	KY	163	493184	N 1930
MACEDONIA	JACKSON	KY	109	438543	N 1933	MUSE HOLLOW	MONROE	KY	171	005665	O 1977
MACEDONIA EAST	CHRISTIAN	KY	047	438574	N 1971	MUSIC	CARTER	KY	043	013034	N 1939
MACEO	DAVISS	KY	059	438605	O 1953	NANCY	PULASKI	KY	199	498425	O 1988
MACEO NORTH	DAVISS	KY	059	438636	O 1961	NAPLES	GREENUP	KY	089	498673	ON 1968
MACINTOSH SCHOOL	LESLIE	KY	131	005838	N 1979	NASH	BUTLER	KY	031	498859	N 1983
MACINTOSH SCHOOL	PERRY	KY	193	005838	N 1979	NASH	GRAYSON	KY	085	498859	N 1983
MADISONVILLE EAST	HOPKINS	KY	107	440051	ON 1971	NATIONS	OHIO	KY	183	004113	N 1938
MADISONVILLE WEST	HOPKINS	KY	107	440155	O 1957	NEALS CREEK	LINCOLN	KY	137	500650	O 1919
MAGAN	OHIO	KY	183	440481	N 1929	NEBO	HOPKINS	KY	107	500805	O 1963
MAGNOLIA	GREEN	KY	087	440775	N 1931	NEBO EAST	HOPKINS	KY	107	500836	ON 1964
MAGNOLIA	HART	KY	099	440775	N 1931	NEBO WEST	HOPKINS	KY	107	500898	O 1965
MAGNOLIA	LARUE	KY	123	440775	N 1931	NEELEYS FERRY	CUMBERLAND	KY	057	005668	O 1902
MAMMOTH CAVE SOUTH	BARREN	KY	009	443038	ON 1967	NEON DBS	LETCHER	KY	133	502448	N 1965
MANCHESTER	CLAY	KY	051	443255	ON 1975	NEW BETHEL CHURCH	ALLEN	KY	003	011215	O 1919
MANITOU	HOPKINS	KY	107	443875	ON 1956	NEW CYPRESS CONSOL	MUHLBERG	KY	177	014121	ON 1958
MANLEY BRANCH	ALLEN	KY	003	005843	O 1970	NEW CYPRESS NORTH	MUHLBERG	KY	177	503533	O 1962
MAPLE GROVE SCHOOL	ADAIR	KY	001	445340	O 1971	NEW CYPRESS WEST	MUHLBERG	KY	177	503564	N 1964
MARIBA	MENIFEE	KY	165	011797	O 1918	NEW HOPE	CALDWELL	KY	033	504184	N 1965
MARION BRANCH	LESLIE	KY	131	013896	N 1990	NEW HOPE	HOPKINS	KY	107	504184	N 1965
MARROWBONE	CUMBERLAND	KY	057	013020	O 1982	NEW SALEM	HOPKINS	KY	107	504742	O 1966
MARSH CREEK	MCCREARY	KY	147	017477	N 1998	NEWFOUNDLAND NORTH	ELLIOTT	KY	063	011519	O 1935
MARSHALL RIDGE	TAYLOR	KY	217	449579	ON 1957	NIAGARA CONSOL	HENDERSON	KY	101	005272	ON 1928
MARSHALLVILLE	MAGOFFIN	KY	153	013022	N 1956	NIAGARA NEW	HENDERSON	KY	101	507370	O 1952
MARTHA	LAWRENCE	KY	127	449765	O 1922	NIAGARA WEST	HENDERSON	KY	101	507401	O 1969
MARTIN-BUNCH	WARREN	KY	227	006360	O 1966	NICK	EDMONSON	KY	061	507885	O 1986
MARVINS CHAPEL	OHIO	KY	183	004108	O 1928	NICKEL RIDGE	DAVISS	KY	059	507990	O 1970
MARVINS CHAPEL NW	OHIO	KY	183	004107	O 1928	NIGH	PIKE	KY	195	005275	N 1944
MASON FERRY	HENDERSON	KY	101	451408	O 1955	NO CREEK	OHIO	KY	183	509363	O 1949
MAVITY	BOYD	KY	019	006363	N 1924	NOBLE	BREATHITT	KY	025	509642	N 1930
MAXWELL	DAVISS	KY	059	454725	O 1930	NOLAN	MARTIN	KY	159	010819	N 1952
MAXWELL	MCLEAN	KY	149	454725	O 1930	NOLAN	PIKE	KY	195	010819	N 1952
MAXWELL	OHIO	KY	183	454725	O 1930	NORTH TRIPLET CONSOL	ROWAN	KY	205	014653	N 1921
MAXWELL WEST	DAVISS	KY	059	454849	O 1979	NORTONVILLE CONSOL	HOPKINS	KY	107	013037	O 1966
MAXWELL WEST	MCLEAN	KY	149	454849	O 1937	NORTONVILLE EAST	HOPKINS	KY	107	513331	O 1958
MCCOMBS DBS	PIKE	KY	195	013026	N 1941	NORTONVILLE WEST	HOPKINS	KY	107	012811	O 1982
MCCORMICK	OHIO	KY	183	458368	O 1972	OAK GROVE CHURCH	EDMONSON	KY	061	012880	N 1959
MCCOY HOLLOW	CUMBERLAND	KY	057	005829	O 1972	OAK GROVE CONSOL	HENDERSON	KY	101	005277	O 1950
MCFARLAND FORK	HOPKINS	KY	107	004109	ON 1918	OAK GROVE NORTH	HENDERSON	KY	101	516783	O 1953
MCKENDRIE CHAPEL	ALLEN	KY	003	005629	O 1972	OAK HILL WEST CONSOL	HOPKINS	KY	107	005280	ON 1957
MCKENDRIE CHAPEL	SIMPSON	KY	213	005629	O 1972	OIL CENTER	PULASKI	KY	199	520782	O 1916
MCKINLEY	HENDERSON	KY	101	461429	O 1944	OIL CITY CONSOL	BARREN	KY	009	014468	O 1890
MCQUADY CONSOL	BRECKINRIDGE	KY	027	014260	O 1955	OIL SPRINGS CONSOL	MAGOFFIN	KY	153	012021	ON 1919
MEADE BRANCH	MARTIN	KY	159	463576	N 1971	OIL VALLEY CONSOL	WAYNE	KY	231	005282	O 1897
MEADOR CONSOL	ALLEN	KY	003	005841	O 1918	OKLAHOMA	DAVISS	KY	059	522177	O 1938
MEADOR EAST	ALLEN	KY	003	005633	O 1925	OLD SALEM	HOPKINS	KY	107	523262	O 1952
MEADOR NORTH	ALLEN	KY	003	005634	O 1922	OLDTOWN	GREENUP	KY	089	013038	O 1941
MEADOR WEST	ALLEN	KY	003	463716	O 1975	OLDTOWN WEST	GREENUP	KY	089	012591	O 1952
MEADOW	JEFFERSON	KY	111	463731	N 1892	OLGA	RUSSELL	KY	207	523665	O 1971
MEADOW CREEK CONSOL	KNOX	KY	121	012005	ON 1960	OLIVE BRANCH WEST	HOPKINS	KY	107	005284	O 1975
MEADOW CREEK CONSOL	WHITLEY	KY	235	012005	ON 1960	OLIVE HILL WEST	CARTER	KY	043	014373	N 1941
MELVIN DBS	FLOYD	KY	071	013793	N 1945	OLYMPIA	BATH	KY	011	005285	N 1918
MEREDITH	GRAYSON	KY	085	004110	N 1917	ONEIDA CONSOL	CLAY	KY	051	013039	ON 1918
MERRY OAKS	BARREN	KY	009	012231	O 1987	ONTON NORTH	WEBSTER	KY	233	526052	O 1951
MESHACK	MONROE	KY	171	012578	O 1984	ONTON SOUTH	WEBSTER	KY	233	005286	O 1980
META	PIKE	KY	195	470095	N 1945	ORIOLE	HOPKINS	KY	107	005287	O 1979
MIDDLE FORK	KNOTT	KY	119	471644	N 1947	ORTIZ	WEBSTER	KY	233	528974	O 1960
MIDDLE FORK	LESLIE	KY	131	471644	O 1956	OSKAMP	BARREN	KY	009	529780	O 1865
MIDLAND	MUHLBERG	KY	177	472280	ON 1962	OTIA	MONROE	KY	171	005288	ON 1981
MIDSPRINGS SCHOOL	WHITLEY	KY	235	011802	N 1985	OTIA NW	MONROE	KY	171	012593	O 1983
MIDWAY CHURCH	LAWRENCE	KY	127	005645	N 1974	OTTER CREEK	CUMBERLAND	KY	057	530780	O 1958
MIDWAY EAST	HENDERSON	KY	101	472776	O 1950	OTTER CREEK	HOPKINS	KY	107	530780	O 1976
MIDWAY NORTH	HENDERSON	KY	101	472962	O 1956	OVIL	CHRISTIAN	KY	047	531826	O 1955
MILDRED CONS	JACKSON	KY	109	015660	N 1988	OWENSBORO	DAVISS	KY	059	532074	N 1922
MILL CREEK	MONROE	KY	171	474357	O 1974	OWENSBORO EAST	DAVISS	KY	059	01	

KENTUCKY

Field Name	County Name	State Sub	Co Code	Field Code	Field Disc Type Year	Field Name	County Name	State Sub	Co Code	Field Code	Field Disc Type Year
OWENSBORO NEW	DAVISS	KY	059	532105	O 1946	RED CROSS WEST	BARREN	KY	009	004963	O 1976
OWENSBORO NORTH	DAVISS	KY	059	532136	O 1955	RED HILL	DAVISS	KY	059	590894	O 1927
OWENSBORO SOUTH	DAVISS	KY	059	532142	N 1976	RED HILL EAST	DAVISS	KY	059	590925	O 1939
OWENSBORO SW	DAVISS	KY	059	012598	N 1980	RED HILL WEST	DAVISS	KY	059	590956	O 1956
OWENSBORO WEST	DAVISS	KY	059	532167	N 1962	REDBUSH CONSOL	JOHNSON	KY	115	011005	N 1918
PARK CITY	BARREN	KY	009	005289	ON 1937	REDBUSH CONSOL	LAWRENCE	KY	127	011005	N 1918
PARK CITY SOUTH	BARREN	KY	009	012602	O 1934	REDLICK CREEK	ESTILL	KY	065	004965	O 1921
PARKS RIDGE	OHIO	KY	183	004117	O 1930	REECE CREEK	WHITLEY	KY	235	012838	N 1988
PARNELL	WAYNE	KY	231	540887	O 1900	REED	HENDERSON	KY	101	593095	O 1939
PATESVILLE	HANCOCK	KY	091	542189	O 1936	REED EAST	DAVISS	KY	059	593250	O 1939
PATSEY	ESTILL	KY	065	005290	O 1980	REED EAST	HENDERSON	KY	101	593250	O 1939
PATTVILLE	OHIO	KY	183	543128	O 1936	REED SOUTH	HENDERSON	KY	101	593343	O 1981
PEBWORTH	LEE	KY	129	005293	O 1924	REEDER	SIMPSON	KY	213	593405	O 1921
PEBWORTH	OWSLEY	KY	189	005293	O 1924	RELLA	BELL	KY	013	004967	N 1978
PELLVILLE-HERBERT	DAVISS	KY	059	005295	ON 1920	RENOX	CUMBERLAND	KY	057	004968	O 1981
PELLVILLE-HERBERT	HANCOCK	KY	091	005295	ON 1920	REPUBLIC DBS	PIKE	KY	195	004970	N 1955
PELLVILLE-HERBERT	OHIO	KY	183	005295	ON 1920	RHODA	EDMONSON	KY	061	011565	O 1984
PENNYRILE	CHRISTIAN	KY	047	549746	O 1957	RHODES SCHOOL	MUHLNBERG	KY	177	598102	O 1952
PENROD CONSOL	MUHLNBERG	KY	177	012411	O 1921	RICH CREEK	LAWRENCE	KY	127	499510	N 1984
PENROD EAST	MUHLNBERG	KY	177	549870	N 1955	RICHELIEU	LOGAN	KY	141	599435	O 1951
PENROD NORTH	MUHLNBERG	KY	177	549901	O 1961	RICHLAND CONSOL	HOPKINS	KY	107	013057	ON 1929
PENROD NW	MUHLNBERG	KY	177	012412	O 1982	RICHLAND EAST	HOPKINS	KY	107	599838	O 1963
PERSIMMON RIDGE	UNION	KY	225	551575	O 1965	RITNER	WAYNE	KY	231	603465	O 1961
PETROLEUM CONSOL	ALLEN	KY	003	010997	O 1912	ROAD BRANCH	KNOTT	KY	119	005325	N 1977
PETTIT CONSOL	DAVISS	KY	059	013410	O 1947	ROAD FORK	KNOX	KY	121	013735	O 1896
PETTIT NORTH	DAVISS	KY	059	005297	O 1981	ROAD FORK	PIKE	KY	195	013735	N 1896
PETTY KNOB	CLINTON	KY	053	005298	O 1980	ROARING PAUNCH	MCCREARY	KY	147	005326	O 1979
PETTYS FORK DBS	LETCHER	KY	133	011225	N 1955	ROBINSON	SIMPSON	KY	213	606326	O 1982
PETTYS FORK DBS	PIKE	KY	195	011225	ONA 1955	ROBINSONVILLE	UNION	KY	225	606760	O 1946
PEYTONSBURG	CUMBERLAND	KY	057	005299	O 1980	ROCHESTER	BUTLER	KY	031	607411	ON 1921
PHIL WEST	CASEY	KY	045	005301	O 1970	ROCHESTER	MUHLNBERG	KY	177	607411	ON 1921
PHYLLIS EAST DBS	PIKE	KY	195	013043	N 1945	ROCHESTER EAST	BUTLER	KY	031	004124	O 1920
PICKETT CONSOL	ADAIR	KY	001	554677	O 1974	ROCK HOUSE WEST DBS	PIKE	KY	195	014659	N 1950
PICKETT CONSOL	GREEN	KY	087	554677	O 1974	ROCK SPRINGS	HENDERSON	KY	101	608279	O 1944
PIGEON ROOST	CLAY	KY	051	010998	N 1984	ROCKBRIDGE NORTH	MONROE	KY	171	608372	N 1966
PIGEON ROOST	LAUREL	KY	125	010998	N 1984	ROCKFIELD CONSOL	WARREN	KY	227	012054	O 1920
PIGEON ROOST CONS	CLAY	KY	051	015661	N 1984	ROCKFIELD EAST	WARREN	KY	227	011846	O 1920
PIGEON WEST DBS	FLOYD	KY	071	012033	N 1933	ROCKFIELD WEST	LOGAN	KY	141	011241	O 1952
PIGEON WEST DBS	PIKE	KY	195	012033	N 1933	ROCKFIELD WEST	WARREN	KY	227	011241	O 1952
PIKEVILLE DBS	PIKE	KY	195	014656	N 1991	ROCKHAVEN	MEADE	KY	163	014704	N 1958
PILOT KNOB	SIMPSON	KY	213	556217	O 1920	ROCKHOUSE BOTTOM	CLINTON	KY	053	607969	O 1957
PILOT MOUNTAIN	MCCREARY	KY	147	001859	O 1909	ROCKHOUSE BOTTOM	CUMBERLAND	KY	057	607969	O 1957
PINE KNOT	MCCREARY	KY	147	012828	N 1985	ROCKHOUSE BOTTOM	RUSSELL	KY	207	607969	O 1957
PINE RIDGE	WOLFE	KY	237	557101	O 1922	ROCKVALE	BRECKINRIDGE	KY	027	609116	O 1957
PINEY	CRITTENDEN	KY	055	557473	O 1945	ROCKVALE SOUTH	BRECKINRIDGE	KY	027	013059	N 1960
PINEY SPUR	BELL	KY	013	017478	ON 2000	ROCKY HILL	EDMONSON	KY	061	000788	O 1922
PINNACLE	LEE	KY	129	557659	O 1980	ROCKY HILL NE	BARREN	KY	009	609420	O 1974
PINNACLE SE	LEE	KY	129	010153	O 1980	ROCKY HILL WEST	EDMONSON	KY	061	005329	ON 1972
PIPE RUN	BRECKINRIDGE	KY	027	004119	O 1964	ROCKY HILL WEST	WARREN	KY	227	005329	O 1972
PIPPA PASSES DBS	KNOTT	KY	119	017479	N 2000	RODEMER CONSOL	ALLEN	KY	003	011570	O 1917
PLANO	WARREN	KY	227	012251	O 1919	ROLAND LANDING	MCLEAN	KY	149	611100	O 1958
PLEASANT GROVE	OHIO	KY	183	560031	N 1935	ROSCOE	ELLIOTT	KY	063	612960	O 1920
PLEASANT HILL	MUHLNBERG	KY	177	560217	ON 1929	ROSEWOOD EAST	MUHLNBERG	KY	177	614014	O 1955
PLEASANT HILL SOUTH	MUHLNBERG	KY	177	560310	O 1958	ROSEWOOD SOUTH	MUHLNBERG	KY	177	614045	ON 1955
PLEASANT RIDGE	DAVISS	KY	059	560496	ON 1928	ROSEWOOD SOUTH	TODD	KY	219	614045	ON 1955
PLEASANT RIDGE	OHIO	KY	183	560496	ON 1928	ROSS CHAPEL	BOYD	KY	019	005330	N 1920
PLEASANT RIDGE NORTH	DAVISS	KY	059	012253	O 1980	ROSS CREEK	LEE	KY	129	005331	O 1918
PLEASANT RIDGE NW	DAVISS	KY	059	012830	N 1980	ROTHWELL CONSOL	MENIFEE	KY	165	013062	N 1904
PLEASANT RIDGE SE	OHIO	KY	183	560527	O 1968	ROTHWELL CONSOL	MONTGOMERY	KY	173	013062	N 1904
PLUM LICK	BOURBON	KY	017	014272	N 1915	ROTHWELL CONSOL	POWELL	KY	197	013062	N 1904
POE HILL	HOPKINS	KY	107	562186	N 1968	ROWENA CONSOL	RUSSELL	KY	207	013063	O 1984
POLKVILLE	WARREN	KY	227	011832	N 1985	ROYALTON	MAGOFFIN	KY	153	617155	ON 1947
POND RIVER	HOPKINS	KY	107	564666	O 1951	RUMSEY CONSOL	MCLEAN	KY	149	618642	O 1957
POND RIVER EAST	HOPKINS	KY	107	564697	O 1952	RUMSEY SOUTH	MCLEAN	KY	149	006381	O 1964
POOLE CONSOL	HENDERSON	KY	101	565348	O 1942	RURAL SOUTH DBS	PIKE	KY	195	012621	N 1958
POOLE CONSOL	WEBSTER	KY	233	565348	O 1942	RUSSELL CREEK	GREEN	KY	087	012270	O 1981
POPE CONSOL	ALLEN	KY	003	012039	ON 1919	RUSSELL SCHOOL	DAVISS	KY	059	620130	O 1951
POPLAR CREEK	WHITLEY	KY	235	015575	N 1993	RUSSELL SPRINGS	RUSSELL	KY	207	620223	O 1965
PORTER CAMP DBS	MARTIN	KY	159	013914	N 1990	RUSSELLVILLE NORTH	LOGAN	KY	141	620290	O 1921
POST	GRAYSON	KY	085	567766	ON 1918	SACKETT DBS	LETCHER	KY	133	014280	N 1960
POST EAST	GRAYSON	KY	085	567797	O 1959	SACRAMENTO	MCLEAN	KY	149	623449	ON 1965
POVERTY NORTH	MCLEAN	KY	149	568944	O 1956	SACRAMENTO NORTH	MCLEAN	KY	149	623511	N 1966
POWDER MILL	HART	KY	099	005309	N 1932	SALEM	MORGAN	KY	175	625030	ON 1964
POWDER MILL	LAUREL	KY	125	005309	N 1991	SALEM CHURCH	SIMPSON	KY	213	625123	O 1921
POWELL VALLEY	POWELL	KY	197	005311	N 1927	SALISBURY SCHOOL DBS	KNOTT	KY	119	013927	N 1920
POWELLS LAKE	UNION	KY	225	569471	O 1944	SALLEETOWN	MARION	KY	155	005332	O 1965
POWELLS LAKE EAST	HENDERSON	KY	101	569533	O 1952	SALOMA	TAYLOR	KY	217	005333	O 1975
POWERSBURG SOUTH	WAYNE	KY	231	011000	N 1985	SALT LICK BEND CONSOL	CUMBERLAND	KY	057	004971	O 1903
PRATER BRANCH	BREATHITT	KY	025	011557	N 1984	SALYERSVILLE	MAGOFFIN	KY	153	013065	ON 1931
PRATT	WEBSTER	KY	233	571347	O 1943	SAM HALL BRANCH DBS	PIKE	KY	195	013798	N 1989
PREECE	MARTIN	KY	159	010839	O 1900	SAND HILL	MCCREARY	KY	147	629990	N 1981
PRICES MILL	SIMPSON	KY	213	012831	O 1926	SAND LICK CHURCH	GREEN	KY	087	005335	O 1977
PRICEVILLE	HART	KY	099	005313	ON 1932	SANDIDGE	WARREN	KY	227	011252	ON 1921
PRICHARD CHURCH	KNOX	KY	121	011558	ON 1970	SAYLOR	LESLIE	KY	131	005339	N 1981
PRIMITIVE SCHOOL DBS	PIKE	KY	195	013917	N 1942	SCOTTS FERRY	CUMBERLAND	KY	057	005340	O 1959
PRINTER DBS	FLOYD	KY	071	013918	N 1990	SCOTTS RIDGE	MARION	KY	155	640445	O 1971
PROCTOR	UNION	KY	225	573238	O 1921	SCOTTSVILLE CONSOL	ALLEN	KY	003	012624	O 1918
PROVIDENCE SOUTH	HOPKINS	KY	107	573734	ON 1965	SCOTTSVILLE NORTH	ALLEN	KY	003	640538	O 1919
PUGH	SIMPSON	KY	213	005314	O 1921	SCUFFLETOWN	HENDERSON	KY	101	013935	O 1990
PUNCHEON CAMP CONS	MAGOFFIN	KY	153	015662	ON 1924	SEBREE CONSOL	HENDERSON	KY	101	641910	ON 1904
PUNCHEON CAMP CREEK	MAGOFFIN	KY	153	006039	N 1945	SEBREE CONSOL	MCLEAN	KY	149	641910	ON 1904
PURGATORY HOLLOW	CUMBERLAND	KY	057	012258	ON 1982	SEBREE CONSOL	WEBSTER	KY	233	641910	ON 1904
PUSLEY BRANCH	CUMBERLAND	KY	057	005317	O 1921	SEBREE SPRINGS	WEBSTER	KY	233	641972	O 1930
PYRAMID	FLOYD	KY	071	576401	N 1927	SEMINARY	CLINTON	KY	053	643863	ON 1960
QUALITY	BUTLER	KY	031	004121	O 1961	SEMINARY	CUMBERLAND	KY	057	643863	ON 1960
RACCOON MOUNTAIN CONSOL	CLAY	KY	051	011840	ON 1923	SEMINARY NORTH	CLINTON	KY	053	011580	O 1983
RACCOON MOUNTAIN CONSOL	LAUREL	KY	125	011840	ON 1923	SEMINARY NORTH	CUMBERLAND	KY	057	011580	O 1982
RAGLAND	BATH	KY	011	582965	O 1900	SEMIWAY	MCLEAN	KY	149	010854	ON 1978
RAILEY	MONROE	KY	171	004957	O 1919	SEMIWAY SOUTH	MCLEAN	KY	149	012062	N 1984
RAILTON	BARREN	KY	009	004959	O 1977	SEVENTY-SIX CONSOL	CLINTON	KY	053	011582	ON 1946
RAILTON WEST	BARREN	KY	009	004958	O 1974	SEXTON FORK	CUMBERLAND	KY	057	005343	O 1980
RALEIGH	UNION	KY	225	584174	O 1943	SHADY GROVE CONSOL	ALLEN	KY	003	005344	O 1916
RALEIGH NORTH	UNION	KY	225	584205	O 1954	SHAKERTOWN	LOGAN	KY	141	004127	O 1952
RALPH	OHIO	KY	183	584329	O 1929	SHANKS	UNION	KY	225	647692	O 1954
RALPH WEST	OHIO	KY	183	004122	O 1929	SHANKS NORTH	UNION	KY	225	647723	O 1954
RAMSEY ISLAND	WAYNE	KY	231	585228	O 1962	SHARON CONSOL	MUHLNBERG	KY	177	648033	ON 1957
RANGERS LANDING CONSOL	HENDERSON	KY	101	013050	O 1949	SHAW CREEK	CUMBERLAND	KY	057	648663	N 1985
RANGERS LANDING CONSOL	MCLEAN	KY	149	013050	O 1949	SHAW CREEK	METCALFE	KY	169	648663	N 1985
RAPID RIDGE	TODD	KY	219	586933	O 1955	SHAWNEETOWN EAST	KY	225	649056	O 1952	
RAVENNA	ESTILL	KY	065	587832	O 1901	SHELBY GAP DBS	PIKE	KY	195	011258	ONA 1954
RED BIRD	BELL	KY	013	589964	N 1900	SHICKERSVILLE EAST	GREEN	KY	087	013068	O 1955
RED CROSS CONSOL	BARREN	KY	009	012417	O 1956	SHOAL	LESLIE	KY	131	006419	N 1988
RED CROSS NORTH	BARREN	KY									

Field Name	County Name	State Sub	Co Code	Field Code	Field Disc Type	Year	Field Name	County Name	State Sub	Co Code	Field Code	Field Disc Type	Year
SHORT BRANCH	KNOTT	KY	119	013931	N	1990	TARKILN	LAWRENCE	KY	127	005384	N	1965
SHORTS STATION	DAVISS	KY	059	005347	O	1979	TARTAR BRANCH	CASEY	KY	045	005385	O	1967
SHOULDERBLADE	BREATHITT	KY	025	005348	ON	1929	TAULBEE CONSOL	BREATHITT	KY	025	005386	ON	1918
SHREWSBURY CONSOL	EDMONSON	KY	061	013070	N	1938	TAYLOR SCHOOL CONSOL	ALLEN	KY	003	005387	O	1918
SHREWSBURY CONSOL	GRAYSON	KY	085	013070	N	1938	TEMPERANCE	ALLEN	KY	003	012639	O	1983
SHUCKY BEAN	BREATHITT	KY	025	012629	N	1983	TEMPERANCE	SIMPSON	KY	213	012639	O	1983
SHUTTS CHAPEL SOUTH	MCLEAN	KY	149	654802	O	1972	TEMPLE HILL EAST	BARREN	KY	009	700860	O	1966
SIBLEY CREEK	UNION	KY	225	654977	O	1964	TEMPLE HILL NORTH	BARREN	KY	009	012292	O	1986
SILER EAST	WHITLEY	KY	235	005350	O	1980	TEMPLE HILL SOUTH	BARREN	KY	009	700891	ON	1919
SILVER CITY	BUTLER	KY	031	656062	O	1938	THOMAS	PIKE	KY	195	704875	ONA	1941
SILVER CITY SOUTH	BUTLER	KY	031	656155	O	1956	THOMAS BEND	HOPKINS	KY	107	012075	ON	1986
SINKING	WAYNE	KY	231	010628	O	1905	THOMAS CONS DBS	FLOYD	KY	071	015667	N	1941
SISK SCHOOL	HOPKINS	KY	107	658015	ON	1958	THOMAS CONS DBS	MARTIN	KY	159	015667	N	1941
SLATERS FORK	HARLAN	KY	095	017480	N	2002	THOMAS CONS DBS	PIKE	KY	195	015667	N	1941
SLAUGHTERS	HOPKINS	KY	107	660410	O	1947	THOMAS RIDGE	CASEY	KY	045	005388	O	1961
SLAUGHTERS	WEBSTER	KY	233	660410	O	1947	THOMAS RIDGE WEST	CASEY	KY	045	705092	O	1926
SLAUGHTERS EAST CONSOL	HOPKINS	KY	107	013160	ON	1963	THOMAS RIDGE WEST	RUSSELL	KY	207	705092	O	1926
SLAUGHTERS EAST CONSOL	WEBSTER	KY	233	013160	ON	1963	THOMAS WEST DBS	FLOYD	KY	071	011605	ON	1942
SLAUGHTERS LAKE	HOPKINS	KY	107	660460	N	1963	THREEFORKS DBS	MARTIN	KY	159	014398	N	1951
SLAUGHTERS NORTH	HOPKINS	KY	107	660472	O	1967	THRUSTON	DAVISS	KY	059	707045	O	1939
SLAUGHTERS NORTH	WEBSTER	KY	233	660472	O	1947	TIDAL WAVE	WHITLEY	KY	235	005389	N	1974
SLAUGHTERS SOUTH	HOPKINS	KY	107	660503	O	1956	TILDEN EAST	WEBSTER	KY	233	708068	O	1950
SLAVANS CONSOL	MCCREARY	KY	147	013072	O	1906	TOLER DBS	PIKE	KY	195	012296	N	1940
SLAVANS CONSOL	WAYNE	KY	231	013072	O	1906	TOM PRICE SCHOOL DBS	PIKE	KY	195	013946	N	1945
SLEDGE CONSOL	ALLEN	KY	003	012846	O	1918	TOMPKINSVILLE NW	MONROE	KY	171	712696	O	1966
SLEDGE CONSOL	WARREN	KY	227	012846	O	1918	TOMPKINSVILLE SOUTH	MONROE	KY	171	712727	ON	1921
SLEMP	PERRY	KY	193	005354	N	1968	TOMPKINSVILLE WEST	MONROE	KY	171	712758	ON	1966
SLICKFORD	WAYNE	KY	231	661216	O	1892	TOMS BRANCH	OHIO	KY	183	013087	O	1984
SLICKFORD NORTH	WAYNE	KY	231	661247	O	1965	TORRENT	LEE	KY	129	713860	O	1977
SLICKFORD SCHOOL	ESTILL	KY	065	005355	O	1959	TORRENT	WOLFE	KY	237	713860	O	1917
SLIM JIMMY BRANCH	TODD	KY	219	011856	O	1983	TOULOUSE DBS	LESLIE	KY	131	005392	N	1930
SLOAN CONS DBS	FLOYD	KY	071	015665	N	1930	TOWERS CHAPEL	MCLEAN	KY	149	005393	O	1966
SMALL	CUMBERLAND	KY	057	011011	O	1903	TOWN BRANCH	LOGAN	KY	141	012647	O	1981
SMITH CREEK	OHIO	KY	183	662208	N	1930	TOWN MOUNTAIN	CLAY	KY	051	005394	N	1972
SMITH MILLS CONSOL	HENDERSON	KY	101	662332	O	1942	TRAM CONSOL DBS	FLOYD	KY	071	013088	ON	1934
SMITH MILLS CONSOL	UNION	KY	225	662332	O	1942	TRAPP	CLARK	KY	049	715905	N	1962
SMITH MILLS EAST	HENDERSON	KY	101	662363	O	1954	TRIBUNE	CRITTENDEN	KY	055	717269	O	1952
SMITH MILLS NORTH	HENDERSON	KY	101	662394	O	1951	TRINITY	LAWRENCE	KY	127	717703	ONA	1976
SMITH MILLS SOUTH	HENDERSON	KY	101	662425	O	1952	TRIXIE CONSOL	CLAY	KY	051	013090	ON	1981
SOFT SHELL DBS	KNOTT	KY	119	005359	O	1951	TUGGLEVILLE	BELL	KY	013	017481	N	2001
SOLDIER	CARTER	KY	043	664750	O	1918	TURKEY HILL	MUHLNBERG	KY	177	721524	ON	1968
SOMERSET	PULASKI	KY	199	665277	N	1931	TURKEY HILL SOUTH	MUHLNBERG	KY	177	721555	O	1971
SORGHO	DAVISS	KY	059	010191	O	1982	TURKEY KNOB	OWSLEY	KY	189	011020	N	1917
SORGHO SOUTH	DAVISS	KY	059	666238	O	1957	TURKEY ROCK	WAYNE	KY	231	010639	O	1905
SPANGLIN	ELLIOTT	KY	063	012283	N	1985	TURNERSVILLE SE	LINCOLN	KY	137	012652	O	1983
SPANISH OAK	HARLAN	KY	095	013936	N	1990	TURTLE CREEK	HARLAN	KY	095	722675	N	1990
SPOTTSVILLE	HENDERSON	KY	101	670516	O	1938	TWILA	HARLAN	KY	095	017482	N	1999
SPRING GROVE	UNION	KY	225	671043	O	1941	TWO MILE	DAVISS	KY	059	724043	N	1942
SPRING GROVE SOUTH	UNION	KY	225	671074	O	1949	TWO MILE FORK	BREATHITT	KY	025	013436	N	1957
SPURLIN	CHRISTIAN	KY	047	672314	ON	1956	TYNER EAST	JACKSON	KY	109	012084	O	1946
SPURLIN EAST	CHRISTIAN	KY	047	672345	ON	1965	TYNER NORTH	JACKSON	KY	109	012856	N	1988
SPURLIN EAST	TODD	KY	219	672345	ON	1965	UNION CHAPEL	SIMPSON	KY	213	727735	N	1919
SQUIB	PULASKI	KY	199	015161	N	1993	UNION CHAPEL SCHOOL	RUSSELL	KY	207	011612	O	1984
ST CHARLES	HOPKINS	KY	107	673074	O	1957	UNION GROVE	HOPKINS	KY	107	727952	O	1967
ST CHARLES NORTH	HOPKINS	KY	107	673167	O	1957	UNION TEMPLE	HOPKINS	KY	107	728370	ON	1974
ST CHARLES WEST	HOPKINS	KY	107	673229	O	1964	UNION TEMPLE EAST	HOPKINS	KY	107	005729	O	1979
ST ELMO NORTH	CHRISTIAN	KY	047	673322	O	1968	UNIONTOWN CONSOL	UNION	KY	225	728479	O	1942
ST JOHNS	HENDERSON	KY	101	005363	O	1980	UNIONTOWN SOUTH	UNION	KY	225	728541	O	1955
ST JOSEPH	DAVISS	KY	059	673911	O	1929	UPCHURCH	CLINTON	KY	053	012303	N	1986
ST JOSEPH	HENDERSON	KY	101	673911	O	1929	UPPER BAD CREEK DBS	LESLIE	KY	131	013093	N	1984
ST JOSEPH EAST	DAVISS	KY	059	673942	O	1953	URBAN FORK	CLAY	KY	051	011024	N	1984
ST JOSEPH NORTH	DAVISS	KY	059	674035	O	1957	UTICA	DAVISS	KY	059	730394	O	1927
ST JOSEPH SOUTH	DAVISS	KY	059	674066	O	1955	VAN LEAR	JOHNSON	KY	115	005734	N	1945
ST RAPHAEL	DAVISS	KY	059	005364	O	1944	VAN LEAR CONS DBS	JOHNSON	KY	115	015670	N	1945
STANHOPE	WEBSTER	KY	233	676391	O	1963	VAN ZANT	BRECKINRIDGE	KY	027	004137	N	1957
STATION CAMP	ESTILL	KY	065	005367	O	1916	VAN ZANT NORTH	BRECKINRIDGE	KY	027	733734	N	1969
STEAMPORT LANDING	MCLEAN	KY	149	678313	O	1967	VARILLA	BELL	KY	013	013097	N	1954
STEARNS SOUTH	MCCREARY	KY	147	678344	O	1971	VARNEY NORTH DBS	PIKE	KY	195	013439	N	1954
STEFFEY	BARREN	KY	009	005368	O	1889	VERNON	MONROE	KY	171	736658	ON	1923
STEPHENS	ELLIOTT	KY	063	679615	N	1970	VERNON NORTH	MONROE	KY	171	736782	ON	1982
STUEBENVILLE CONSOL	WAYNE	KY	231	012284	O	1903	VERNON SOUTH	MONROE	KY	171	011026	O	1983
STEVENSON	BREATHITT	KY	025	005373	ON	1936	VERNON WEST	MONROE	KY	171	736820	O	1951
STILLWATER	WOLFE	KY	237	680731	O	1909	VICTORIA	BRECKINRIDGE	KY	027	737953	O	1929
STONECOAL SCHOOL DBS	PIKE	KY	195	681971	N	1932	VICTORIA	HANCOCK	KY	091	737953	O	1929
STONEY FORK	BELL	KY	013	012288	N	1952	VIPER DBS	PIKE	KY	195	014305	N	1964
STONY POINT	HOPKINS	KY	107	682622	ON	1967	VIRGIE DBS	PIKE	KY	195	013949	N	1943
STONY POINT SOUTH	HOPKINS	KY	107	013075	O	1970	W G OLIVER	ALLEN	KY	003	012863	O	1919
STOVALL	BARREN	KY	009	683056	O	1919	WABASH ISLAND	UNION	KY	225	743637	O	1942
STRATTON KNOB DBS	PIKE	KY	195	013802	N	1989	WAIT	WAYNE	KY	231	012659	O	1982
STRAW	EDMONSON	KY	061	015053	O	1959	WAITMAN	DAVISS	KY	059	744908	O	1949
STROUD BRIDGE	MCLEAN	KY	149	685133	N	1972	WAITMAN	HANCOCK	KY	091	744908	O	1949
STRUNK EAST	MCCREARY	KY	147	005374	O	1980	WAITMAN NORTH	DAVISS	KY	059	744939	O	1957
STRUNK WEST	MCCREARY	KY	147	010200	N	1972	WAITMAN NORTH	HANCOCK	KY	091	744939	O	1974
STUMPS BLUFF	WARREN	KY	227	014662	O	1991	WALKER CREEK CONSOL	LEE	KY	129	012087	O	1918
STURGEON CREEK	JACKSON	KY	109	013077	O	1944	WALKER CREEK CONSOL	WOLFE	KY	237	012087	O	1918
STURGIS	UNION	KY	225	686032	O	1944	WALL CONSOL	LOGAN	KY	141	013320	O	1920
SUGAR HILL	PULASKI	KY	199	686714	ON	1958	WALL CONSOL	SIMPSON	KY	213	013320	O	1920
SULPHUR CREEK	CUMBERLAND	KY	057	687520	O	1906	WALLBRIDGE	LAWRENCE	KY	127	012306	N	1920
SULPHUR LICK CONSOL	BARREN	KY	009	005376	O	1964	WALLINS CREEK	HARLAN	KY	095	013803	N	1989
SULPHUR LICK CONSOL	METCALFE	KY	169	005376	O	1964	WALNUT GROVE CHURCH	METCALFE	KY	169	013169	N	1961
SULPHUR LICK CONSOL	MONROE	KY	171	005376	O	1964	WANAMAKER	WEBSTER	KY	233	747946	O	1944
SULPHUR SPRINGS	LOGAN	KY	141	011866	ON	1984	WAR CREEK CONSOL	BREATHITT	KY	025	005746	ON	1958
SULPHUR SPRINGS	MUHLNBERG	KY	177	011866	ON	1984	WARFIELD	MARTIN	KY	159	749186	N	1899
SULPHUR SPRINGS	TODD	KY	219	011866	ON	1984	WARFIELD CONS DBS	MARTIN	KY	159	015671	N	1899
SUMMER SHADE NE	METCALFE	KY	169	011867	N	1986	WARFIELD SOUTH	MARTIN	KY	159	012307	N	1984
SUMMER SHADE NORTH	BARREN	KY	009	009950	ON	1983	WASHINGTON	OHIO	KY	183	750240	O	1955
SUMMER SHADE NORTH	METCALFE	KY	169	009950	ON	1983	WATAUGA	CLINTON	KY	053	014664	O	1991
SUMMIT	LAWRENCE	KY	127	688357	N	1978	WATERVIEW	CUMBERLAND	KY	057	751635	O	1957
SUNNYBROOK CONSOL	WAYNE	KY	231	012290	O	1901	WATERVIEW SOUTH	CUMBERLAND	KY	057	011625	O	1984
SUNNYDALE	OHIO	KY	183	689752	O	1927	WATHEN CONSOL	UNION	KY	225	012867	O	1942
SUNNYDALE NORTH	OHIO	KY	183	004133	O	1927	WATSON BRIDGE	HOPKINS	KY	107	752038	N	1964
SUNNYDALE WEST	OHIO	KY	183	004134	ON	1927	WAVERLY SOUTH	UNION	KY	225	752782	O	1966
SUSIE CONSOL	WAYNE	KY	231	005379	O	1919	WEBB	RUSSELL	KY	207	753953	O	1982
SUTHERLAND	DAVISS	KY	059	691178	O	1959	WEBBVILLE SOUTH	LAWRENCE	KY	127	005753	ONA	1978
SWAMP BRANCH	JOHNSON												

KENTUCKY

Field Name	County Name	State Sub	Co Code	Field Code	Field Disc Type Year	Field Name	County Name	State Sub	Co Code	Field Code	Field Disc Type Year
WHEAT CONSOL	ALLEN	KY	003	011029	O 1919	ASHLAND	BIENVILLE	LA50	013	027770	ONA 1946
WHICKERVILLE EAST	GREEN	KY	087	011030	O 1955	ASHLAND	NATCHITOCHE	LA50	069	027770	ONA 1946
WHITAKER	FLOYD	KY	071	763610	N 1963	ATCHAFALAYA BAY	ST MARY	LA10	101	028979	ONA 1951
WHITAKER	OHIO	KY	183	763610	O 1926	ATCHAFALAYA BAY	OFFSHORE-STATE	LA05	990	028979	ONA 1951
WHITAKER NORTH	OHIO	KY	183	763622	O 1929	ATCHAFALAYA BAY EAST	ST MARY	LA10	101	029010	N 1961
WHITE HILL COUNTRY	DAVISS	KY	059	013105	O 1976	ATCHAFALAYA BAY SOUTH	ST MARY	LA10	101	029041	ON 1957
WHITE OAK SOUTHW	MORGAN	KY	175	011291	N 1981	ATCHAFALAYA BAY SOUTH	OFFSHORE-STATE	LA05	990	029041	ONA 1957
WHITE PLAINS	HOPKINS	KY	107	764540	ON 1962	ATHENS	CLAIBORNE	LA50	027	029165	ONA 1940
WHITE PLAINS WEST CONSOL	HOPKINS	KY	107	012870	N 1959	ATKINS	BOSSIER	LA50	015	029351	N 1967
WHITEHOUSE	JOHNSON	KY	115	765315	N 1969	ATLANTA	WINN	LA50	127	029506	N 1967
WHITES BOTTOM	CUMBERLAND	KY	057	765516	ON 1901	ATLANTA SOUTH	WINN	LA50	127	029568	N 1964
WHITESVILLE	DAVISS	KY	059	005765	ON 1937	AUBREY	TENSAS	LA50	107	030343	ONA 1962
WHITESVILLE	OHIO	KY	183	005765	ON 1937	AVERY ISLAND	IBERIA	LA10	045	031614	ONA 1942
WHITESVILLE EAST	OHIO	KY	183	765749	O 1965	AVERY ISLAND SE	IBERIA	LA10	045	031645	ONA 1970
WHITFIELD	HOPKINS	KY	107	766090	N 1980	AVONDALE	JEFFERSON	LA10	051	032203	ONA 1949
WHITLEY GAP	KNOX	KY	121	005764	N 1969	AVONDALE WEST	JEFFERSON	LA10	051	032234	ONA 1958
WHITLEY GAP	WHITLEY	KY	235	005764	N 1969	AVONDALE WEST	ST CHARLES	LA10	089	032234	ONA 1958
WHITSON MILL	WAYNE	KY	231	005766	O 1973	BABAYS LAKE	CATAHOULA	LA50	025	004200	O 1979
WHITTINGHILL	GRAYSON	KY	085	005768	N 1980	BACK RIDGE	CAMERON	LA10	023	034405	ONA 1979
WIDECREEK	LEE	KY	129	011292	O 1930	BACK RIDGE SOUTH	CAMERON	LA10	023	008032	N 1983
WILBUR	LAWRENCE	KY	127	767795	N 1979	BALDWIN	ST MARY	LA10	101	036064	N 1972
WILHOIT	HARLAN	KY	095	013952	N 1990	BALIZE BAYOU	PLAQUEMINES	LA10	075	036281	ONA 1967
WILHURST	BREATHITT	KY	025	014666	O 1918	BALLINA	CONCORDIA	LA50	029	036839	OA 1965
WILLIAMS	WEBSTER	KY	233	769748	O 1959	BANCKER	VERMILION	LA10	113	008033	ONA 1957
WILLIAMS CREEK	CLINTON	KY	053	769794	ON 1945	BANCROFT	BEAUREGARD	LA10	011	037335	ONA 1938
WILLIAMSBURG CONSOL	WHITLEY	KY	235	010650	N 1902	BANCROFT EAST	BEAUREGARD	LA10	011	037366	ONA 1965
WILLIS CREEK	CUMBERLAND	KY	057	005773	O 1943	BANCROFT NORTH	BEAUREGARD	LA10	011	037397	ONA 1949
WILSON	HENDERSON	KY	101	771887	O 1946	BANCROFT SOUTH	BEAUREGARD	LA10	011	037428	ONA 1948
WILSTACY	BREATHITT	KY	025	013759	O 1959	BANKS SPRINGS	CALDWELL	LA50	021	037924	N 1971
WIN	JOHNSON	KY	115	012090	N 1917	BANKS SPRINGS NORTH	CALDWELL	LA50	021	037930	N 1973
WIN	MAGOFFIN	KY	153	012090	N 1917	BANNISTER	BEAUREGARD	LA10	011	038234	OA 1962
WINDSOR	CASEY	KY	045	772910	O 1966	BARATARIA	JEFFERSON	LA10	051	038513	ONA 1939
WINDSOR	PULASKI	KY	199	772910	O 1966	BARATARIA SOUTH	JEFFERSON	LA10	051	038544	ONA 1940
WINDY CITY	WAYNE	KY	231	005781	O 1920	BARATARIA WEST	JEFFERSON	LA10	051	038575	ONA 1947
WINDYVILLE	EDMONSON	KY	061	013109	O 1981	BARNES CREEK	ALLEN	LA10	003	004201	ON 1981
WIRS CREEK	HOPKINS	KY	107	013445	O 1965	BASILE	ACADIA	LA10	001	042171	N 1951
WISCOAL CONS DBS	KNOTT	KY	119	015672	N 1934	BASILE	EVANGELINE	LA10	039	042171	N 1951
WISCOAL CONS DBS	PERRY	KY	193	015672	N 1934	BASILE EAST	EVANGELINE	LA10	039	042202	ONA 1958
WISCOAL DBS	PERRY	KY	193	013953	N 1956	BASILE NORTH	EVANGELINE	LA10	039	042217	OA 1977
WOLFFPEN	BREATHITT	KY	025	014667	N 1991	BASKINTON	FRANKLIN	LA50	041	042388	ONA 1956
WOLFFPIT DBS	PIKE	KY	195	014404	N 1955	BASKINTON SOUTH	FRANKLIN	LA50	041	042402	OA 1974
WOODBINE CONSOL	KNOX	KY	121	012315	N 1957	BASKINTON WEST	FRANKLIN	LA50	041	042419	OA 1956
WOODBINE CONSOL	LAUREL	KY	125	012315	N 1957	BASSA BASSA BAY	JEFFERSON	LA10	051	042481	N 1962
WOODBINE CONSOL	WHITLEY	KY	235	012315	N 1957	BASTIAN BAY	PLAQUEMINES	LA10	075	042574	ONA 1951
WOODBURN	WARREN	KY	227	777228	N 1929	BATEMAN LAKE	ST MARY	LA10	101	042915	ONA 1937
WOODMAN EAST	PIKE	KY	195	005786	N 1956	BATEMAN LAKE	TERREBONNE	LA10	109	042915	O 2001
WOODS BEND	MORGAN	KY	175	005785	N 1922	BATON ROUGE	EAST BATON ROUGE	LA10	033	043442	ONA 1953
WOODSONVILLE	HART	KY	099	012093	N 1984	BAY BAPTISTE	TERREBONNE	LA10	109	044558	ONA 1938
WOODWARD VALLEY	OHIO	KY	183	778623	O 1933	BAY BATISTE	PLAQUEMINES	LA10	075	008040	ONA 1982
WRAY GAP	WAYNE	KY	231	005793	O 1978	BAY COURANT	LAFOURCHE	LA10	057	044665	ONA 1974
WYMAN	MCLEAN	KY	149	781128	O 1948	BAY COURANT SOUTH	LAFOURCHE	LA10	057	012896	O 1988
WYMAN NORTH	DAVISS	KY	059	781159	O 1962	BAY DE CHENE	JEFFERSON	LA10	051	044682	ONA 1941
WYMAN SOUTH	MCLEAN	KY	149	781190	O 1954	BAY DE CHENE	LAFOURCHE	LA10	057	044682	ONA 1941
YADEN	WHITLEY	KY	235	013110	O 1961	BAY DENESSE	PLAQUEMINES	LA10	075	044713	OA 1961
YATESVILLE	LAWRENCE	KY	127	013447	N 1919	BAY JAQUE	LAFOURCHE	LA10	057	044744	ONA 1968
YEARGINS CONSOL	MUHLENBERG	KY	177	013111	O 1958	BAY JUNOP	TERREBONNE	LA10	109	044775	ONA 1948
YELLOW CREEK	MCLEAN	KY	149	785990	O 1979	BAY LA FLEUR	TERREBONNE	LA10	109	044806	N 1961
YELVINGTON	DAVISS	KY	059	786426	O 1950	BAY LIZETTE	LAFOURCHE	LA10	057	044814	N 1973
YERKES WEST	LESLIE	KY	131	005798	ONA 1979	BAY MARCHAND BLK 2	LAFOURCHE	LA10	057	803002	ONA 1949
YERKES WEST	PERRY	KY	193	005798	ONA 1979	BAY MARCHAND BLK 2	OFFSHORE-STATE	LA05	990	803002	ONA 1949
YORK CHAPEL	CLINTON	KY	053	005800	O 1976	BAY MARCHAND BLK 5	OFFSHORE-STATE	LA05	990	803005	
YOUNG	UNION	KY	225	787893	O 1937	BAY NATCHEZ	ASSUMPTION	LA10	007	044837	N 1954
YOUNG	WAYNE	KY	231	787893	O 1905	BAY NATCHEZ	IBERIA	LA10	045	044837	N 1954
ZELDA	LAWRENCE	KY	127	010881	N 1960	BAY NATCHEZ	IBERVILLE	LA10	047	044837	N 1954
ZION	HENDERSON	KY	101	792075	O 1943	BAY ROUND	TERREBONNE	LA10	109	044899	N 1958
ZION EAST	HENDERSON	KY	101	792106	O 1967	BAY ST ELAINE	TERREBONNE	LA10	109	044961	ONA 1929
ZION HILL	DAVISS	KY	059	792137	O 1959	BAY WALLACE	TERREBONNE	LA10	109	044987	N 1974
ZION NORTH CONSOL	HENDERSON	KY	101	012878	O 1950	BAYOU ANACOCO	BEAUREGARD	LA10	011	010023	N 1984

LOUISIANA

ABBEVILLE	VERMILION	LA10	113	001435	ONA 1937	BAYOU BLEU	IBERVILLE	LA10	047	045302	ONA 1929
ADA	BIENVILLE	LA50	013	002830	ONA 1944	BAYOU BOEUF	LAFOURCHE	LA10	057	045333	ONA 1959
ADA	BOSSIER	LA50	015	002830	ONA 1944	BAYOU BOEUF SOUTH	LAFOURCHE	LA10	057	045340	ONA 1973
ADA	WEBSTER	LA50	119	002830	ONA 1944	BAYOU BOUILLON	IBERVILLE	LA10	047	045364	ONA 1902
ADAMS BAY	PLAQUEMINES	LA10	075	003388	OA 1958	BAYOU BOUILLON	ST MARTIN	LA10	099	045364	ONA 1902
ADAMS BAY SOUTH	PLAQUEMINES	LA10	075	003419	O 1960	BAYOU CARLIN	ST MARY	LA10	101	045395	ONA 1945
ADDIS WEST	IBERVILLE	LA10	047	003977	ONA 1957	BAYOU CARLIN WEST	ST MARY	LA10	101	045426	N 1966
ADDIS WEST	WEST BATON ROUGE	LA10	121	003977	ONA 1957	BAYOU CASTOR	LA SALLE	LA50	059	045457	N 1960
AJAX	DE SOTO	LA50	031	005899	ONA 1941	BAYOU CASTOR EAST	LA SALLE	LA50	059	004202	N 1982
AJAX	NATCHITOCHE	LA50	069	005899	ONA 1941	BAYOU CHAUVIN	TERREBONNE	LA10	109	045488	ONA 1959
AJAX	SABINE	LA50	085	005899	ONA 1941	BAYOU CHENE	ST MARTIN	LA10	099	045519	OA 1952
ALABAMA BAYOU	IBERVILLE	LA10	047	006333	ONA 1952	BAYOU CHEVREUIL	LAFOURCHE	LA10	057	045550	ON 1959
ALABAMA BEND	BIENVILLE	LA50	013	006364	OA 1950	BAYOU CHEVREUIL	ST JAMES	LA10	093	045550	ON 1959
ALDEN BRIDGE	BOSSIER	LA50	015	008472	ON 1956	BAYOU CHEVREUIL	ST JOHN THE BAPTIST	LA10	095	045550	ON 1959
ALLIANCE	PLAQUEMINES	LA10	075	011665	ONA 1946	BAYOU CHOCTAW	IBERVILLE	LA10	047	045581	ONA 1931
ALLIGATOR LAKE	BEAUREGARD	LA10	011	011789	OA 1958	BAYOU CHOCTAW	WEST BATON ROUGE	LA10	121	045581	ONA 1931
ALOHA	GRANT	LA50	043	012812	OA 1953	BAYOU CHOCTAW NW	IBERVILLE	LA10	047	045612	ONA 1972
ALPHA	RED RIVER	LA50	081	012936	N 1980	BAYOU CHOCTAW NW	WEST BATON ROUGE	LA10	121	045612	ONA 1972
ALSEN	EAST BATON ROUGE	LA10	033	013091	OA 1957	BAYOU CHOLPE	WEST BATON ROUGE	LA10	121	009075	OA 1984
AMELIA	ASSUMPTION	LA10	007	015695	ONA 1953	BAYOU CHOLPE NORTH	POINTE COUPEE	LA10	077	012114	O 1986
AMELIA	TERREBONNE	LA10	109	015695	ONA 1953	BAYOU CHOUPIQUE	CALCASIEU	LA10	019	045643	ONA 1946
AMERICAN ISLAND	ST MARTIN	LA10	099	015819	N 1954	BAYOU CITAMON	ST JAMES	LA10	093	045649	N 1974
AMERICAN ISLAND NORTH	ST MARTIN	LA10	099	015850	ONA 1954	BAYOU COCODRIE	CONCORDIA	LA50	029	045674	OA 1951
ANDREPOINT	ST LANDRY	LA10	097	017756	ON 1974	BAYOU COCODRIE MIDDLE	CONCORDIA	LA50	029	045700	OA 1974
ANDREW	VERMILION	LA10	113	017803	N 1963	BAYOU COCODRIE NE	CONCORDIA	LA50	029	042023	O 1981
ANDRUS COVE	JEFFERSON DAVIS	LA10	053	018082	N 1971	BAYOU COCODRIE NORTH	CONCORDIA	LA50	029	045705	OA 1953
ANGIE	WASHINGTON	LA10	117	018609	N 1951	BAYOU COCODRIE SE	CONCORDIA	LA50	029	010024	O 1981
ANSE LA BUTTE	LAFAYETTE	LA10	055	019694	ONA 1902	BAYOU COCODRIE SW	CONCORDIA	LA50	029	008041	O 1983
ANSE LA BUTTE	ST MARTIN	LA10	099	019694	ONA 1902	BAYOU COCODRIE WEST	CONCORDIA	LA50	029	045767	OA 1951
ANSE LA BUTTE EAST	ST MARTIN	LA10	099	012104	OA 1987	BAYOU COPASAW	TERREBONNE	LA10	109	045798	N 1971
ANSELM COULEE	LAFAYETTE	LA10	055	019739	N 1979	BAYOU COPASAW SOUTH	TERREBONNE	LA10	109	045806	ON 1972
ANTIOCH	CLAIBORNE	LA50	027	020841	ONA 1951	BAYOU COUBA	ST CHARLES	LA10	089	045829	ONA 1942
ANTIOCH NW	CLAIBORNE	LA50	027	021042	ONA 1977	BAYOU COURTABEU	ST LANDRY	LA10	097	045860	N 1953
ANTRIM	BOSSIER	LA50	015	021616	N 1981	BAYOU CROOK CHENE	ST MARTIN	LA10	099	045891	ONA 1956
ANTRIM NORTH	BOSSIER	LA50	015	005402	N 1982	BAYOU D'ARBONNE LAKE	UNION	LA50	111	045906	N 1977
ARCADIA	BIENVILLE	LA50	013	023120	N 1947	BAYOU DE FLEUR	JEFFERSON	LA10	051	045922	ONA 1946
ARCADIA NORTH	CLAIBORNE	LA50	027	017115	N 2002	BAYOU DE FLEUR	PLAQUEMINES	LA10	075	045922	ONA 1946
ARCADIA WEST	BIENVILLE	LA50	013	023275	N 1964	BAYOU DE FLEUR SOUTH	JEFFERSON	LA10	051	045930	ONA 1979
ARKANA	BOSSIER	LA50	015	024391	ONA 1955</						

Field Name	County Name	State Sub	Co Code	Field Code	Field Type	Disc Year	Field Name	County Name	State Sub	Co Code	Field Code	Field Type	Disc Year
BAYOU DU LARGE	TERREBONNE	LA10	109	046015	ON	1972	BERNICE	UNION	LA50	111	057974	ONA	1954
BAYOU FERBLANC	LAFOURCHE	LA10	057	046046	ONA	1959	BERRY LAKE	IBERVILLE	LA10	047	017148	OA	2002
BAYOU FORDOCHE	POINTE COUPEE	LA10	077	046077	ONA	1951	BETHANY-LONGSTREET	CADDO	LA50	017	058935	ONA	1916
BAYOU FORDOCHE NORTH	POINTE COUPEE	LA10	077	012897	O	1988	BETHANY-LONGSTREET	DE SOTO	LA50	031	058935	ONA	1916
BAYOU FUNNY LOUIS	LASALLE	LA50	059	017681	O	2004	BETHEL CHURCH	CALDWELL	LA50	021	001994	N	1980
BAYOU GARWOOD	POINTE COUPEE	LA10	077	009076	O	1984	BETTY LAKE	CAMERON	LA10	023	003024	N	1982
BAYOU GENTILLY	PLAQUEMINES	LA10	075	046108	ONA	1956	BIG BAYOU	CATAHOULA	LA50	025	060850	OA	1952
BAYOU GERANCE	POINTE COUPEE	LA10	077	046139	OA	1963	BIG BAYOU PIGEON	IBERIA	LA10	045	060881	ONA	1956
BAYOU GRAND LOUIS	EVANGELINE	LA10	039	004148	N	1981	BIG BRANCH	LASALLE	LA50	059	061129	O	2003
BAYOU GROSSEC	ASSUMPTION	LA10	007	046170	ONA	1966	BIG CANE	ST LANDRY	LA10	097	361297	ONA	1978
BAYOU GROSSE TETE	IBERVILLE	LA10	047	013334	O	1987	BIG CREEK	FRANKLIN	LA50	041	061408	ONA	1945
BAYOU GROSSE TETE	POINTE COUPEE	LA10	077	013334	O	1987	BIG CREEK	RICHLAND	LA50	083	061408	ONA	1945
BAYOU HEBERT	VERMILION	LA10	113	046188	ONA	1964	BIG CREEK SOUTH	FRANKLIN	LA50	041	061470	OA	1946
BAYOU HENRY	IBERVILLE	LA10	047	046201	ONA	1964	BIG CREEK SOUTH	RICHLAND	LA50	083	061470	OA	1946
BAYOU JACK NORTH	AVOYELLES	LA50	009	046219	ONA	1976	BIG ISLAND	RAPIDES	LA50	079	062214	OA	1942
BAYOU JACOB	IBERVILLE	LA10	047	046263	OA	1959	BIG ISLAND NORTH	LASALLE	LA50	059	062245	OA	1964
BAYOU JEAN LA CROIX	LAFOURCHE	LA10	057	046325	ONA	1951	BIG ISLAND NORTH	RAPIDES	LA50	079	062245	OA	1964
BAYOU JEAN LA CROIX	TERREBONNE	LA10	109	046325	ONA	1951	BIG LAKE	CAMERON	LA10	023	062307	ONA	1935
BAYOU JEANSONNE	AVOYELLES	LA50	009	046356	O	1963	BIG LARTO BAYOU	CATAHOULA	LA50	025	062462	OA	1972
BAYOU LA ROSE	ST MARTIN	LA10	099	046387	N	1959	BIG MOUTH BAYOU	CAMERON	LA10	023	062772	N	1970
BAYOU LATENACHE	POINTE COUPEE	LA10	077	046418	ONA	1963	BIG POINT	ST TAMMANY	LA10	103	062989	N	1946
BAYOU LERY	ST BERNARD	LA10	087	046430	N	1976	BILLS BRANCH	LIVINGSTON	LA10	063	017309	N	2003
BAYOU LONG	IBERIA	LA10	045	046449	ONA	1953	BIRD BAY	ALLEN	LA10	003	017529	N	2004
BAYOU LONG	ST MARTIN	LA10	099	046449	ONA	1953	BIRD ISLAND BAYOU	IBERIA	LA10	045	065469	N	1964
BAYOU LOUIS	CATAHOULA	LA50	025	046511	OA	1966	BIRDS CREEK	CATAHOULA	LA50	025	065624	O	1966
BAYOU LOUTRE	ST BERNARD	LA10	087	009324	N	1998	BISLAND BAYOU	CONCORDIA	LA50	029	066415	OA	1974
BAYOU MALLET	ACADIA	LA10	001	046542	ONA	1936	BIVENS	BEAUREGARD	LA10	011	067205	ONA	1947
BAYOU MALLET SOUTH	ST LANDRY	LA10	097	046542	ONA	1936	BIVENS NORTH	BEAUREGARD	LA10	011	067236	OA	1969
BAYOU MIDDLE FORK	ACADIA	LA10	001	046573	ONA	1945	BIVENS NW	BEAUREGARD	LA10	011	008054	OA	1983
BAYOU NEZPIQUE	CLAIBORNE	LA50	027	046604	OA	1953	BIVENS WEST	BEAUREGARD	LA10	011	067298	OA	1948
BAYOU PENCHANT	ACADIA	LA10	001	013335	O	1989	BLACK BAY	PLAQUEMINES	LA10	075	067624	ONA	1949
BAYOU PEROT	TERREBONNE	LA10	109	046635	ONA	1944	BLACK BAY EAST	PLAQUEMINES	LA10	075	067655	ONA	1952
BAYOU PIERRE	JEFFERSON	LA10	051	046666	ONA	1945	BLACK BAY NORTH	PLAQUEMINES	LA10	075	067686	ONA	1950
BAYOU PIGEON	RED RIVER	LA50	081	046697	N	1960	BLACK BAY SE	PLAQUEMINES	LA10	075	067717	ONA	1953
BAYOU PIGEON	IBERIA	LA10	045	046728	ONA	1940	BLACK BAY WEST	PLAQUEMINES	LA10	075	067748	ONA	1953
BAYOU PIGEON EAST	ST MARTIN	LA10	099	046728	ONA	1951	BLACK BAYOU	CAMERON	LA10	023	067779	ONA	1929
BAYOU PIGEON NORTH	IBERIA	LA10	045	046759	ONA	1956	BLACK BAYOU SE	CAMERON	LA10	023	067795	ONA	1974
BAYOU PIQUANT	TERREBONNE	LA10	109	046821	N	1952	BLACK BAYOU SOUTH	CAMERON	LA10	023	067810	ONA	1968
BAYOU PLAQUEMINE	IBERVILLE	LA10	047	046852	ONA	1949	BLACK BRANCH	BEAUREGARD	LA10	011	067872	OA	1980
BAYOU POIGNARD	LAFOURCHE	LA10	057	046883	N	1960	BLACK CREEK	GRANT	LA50	043	068151	O	1994
BAYOU POINTE AU CHIEN	TERREBONNE	LA10	109	046914	N	1968	BLACK HAWK	CONCORDIA	LA50	029	068306	OA	1954
BAYOU PORTUGUESE	TERREBONNE	LA10	109	046914	N	1968	BLACK LAKE	BLACK LAKE	LA50	069	068430	ONA	1964
BAYOU POSTILLION	LAFOURCHE	LA10	057	046945	N	1967	BLACK LAKE	WINN	LA50	127	068430	ONA	1964
BAYOU POSTILLION EAST	IBERIA	LA10	045	046976	ONA	1956	BLACK LAKE	CLAIBORNE	LA50	027	068740	ON	1953
BAYOU POSTILLION EAST	IBERIA	LA10	045	047007	N	1968	BLACKBURN	WEBSTER	LA50	119	068740	ON	1953
BAYOU POSTILLION EAST	ST MARTIN	LA10	099	047007	N	1968	BLACKBURN EAST	CLAIBORNE	LA50	027	068771	N	1953
BAYOU RAMBIO	TERREBONNE	LA10	109	047069	ONA	1955	BLIND BAY	PLAQUEMINES	LA10	075	071654	ONA	1951
BAYOU RAPHAEL	LAFOURCHE	LA10	057	047100	ONA	1956	BLIND RIVER	LIVINGSTON	LA10	063	012122	N	1985
BAYOU RAPIDES	RAPIDES	LA50	079	015369	OA	1995	BLISS	RAPIDES	LA50	079	071778	OA	1952
BAYOU ROGERS	ACADIA	LA10	001	047131	N	1962	BLUE BUCK POINT	CAMERON	LA10	023	074971	ON	1960
BAYOU ROGERS	JEFFERSON DAVIS	LA10	053	047131	N	1962	BLUE LAKE	SABINE	LA50	085	075467	O	1928
BAYOU ROUGE	AVOYELLES	LA10	009	004204	OA	1980	BLUE LICK CREEK	GRANT	LA50	043	004207	ONA	1981
BAYOU SALE	ST MARY	LA10	101	047162	ONA	1940	BOGALUSA	WASHINGTON	LA10	117	077723	N	1979
BAYOU SAN MIGUEL	SABINE	LA50	085	047176	ONA	1975	BOGGY BAYOU	CONCORDIA	LA50	029	077901	OA	1964
BAYOU SARA	WEST FELICIANA	LA10	125	010025	OA	1985	BOHEMIA	PLAQUEMINES	LA10	075	078242	ONA	1961
BAYOU SAUVEUR	TERREBONNE	LA10	109	047193	ONA	1972	BOLINGER	BOSSIER	LA50	015	078862	OA	1956
BAYOU SECRET	ST JAMES	LA10	093	004205	OA	1982	BOLTNERS BRAKE	CATAHOULA	LA50	025	079141	OA	1960
BAYOU SEGNETTE	JEFFERSON	LA10	051	047224	ONA	1960	BON AIR	CALCASIEU	LA10	019	079482	ONA	1945
BAYOU SEGNETTE NW	JEFFERSON	LA10	051	017426	N	2003	BON AIR	JEFFERSON DAVIS	LA10	053	079482	ONA	1945
BAYOU SERPENT	JEFFERSON DAVIS	LA10	053	047255	ONA	1953	BON AIR NE	JEFFERSON DAVIS	LA10	053	079494	N	1978
BAYOU SHERMAN	ASSUMPTION	LA10	007	047265	ONA	1973	BON AIR NORTH	JEFFERSON DAVIS	LA10	053	079502	N	1974
BAYOU SORREL	IBERVILLE	LA10	047	047286	ONA	1954	BON AIR SOUTH	CALCASIEU	LA10	019	079513	ONA	1960
BAYOU SORREL NW	IBERVILLE	LA10	047	047317	ONA	1971	BONNET CREEK	BEAUREGARD	LA10	011	067873	OA	2003
BAYOU SORREL SOUTH	IBERVILLE	LA10	047	047321	O	1972	BONNET-CARRE	ST CHARLES	LA10	089	080257	ONA	1958
BAYOU ST VINCENT	ASSUMPTION	LA10	007	047348	N	1964	BONNET-CARRE	ST JOHN THE BAPTIST	LA10	095	080257	ONA	1958
BAYOU TOMMY	POINTE COUPEE	LA10	077	047379	OA	1970	BOOK	CATAHOULA	LA50	025	080835	O	1977
BAYOU TOMMY	WEST BATON ROUGE	LA10	121	047379	OA	1970	BORDELONVILLE	AVOYELLES	LA50	009	081745	OA	1951
BAYOU TOULON	RED RIVER	LA50	081	047395	N	1975	BORDELONVILLE NORTH	AVOYELLES	LA50	009	014896	O	1994
BAYOU TWISTY	AVOYELLES	LA50	009	047410	O	1952	BOSCO	ACADIA	LA10	001	082520	ONA	1934
BAYOU VERDINE	CALCASIEU	LA10	019	017899	O	2003	BOSCO	LAFAYETTE	LA10	055	082520	ONA	1934
BAYOU VILLARS	JEFFERSON	LA10	051	047441	ONA	1955	BOSCO	ST LANDRY	LA10	097	082520	ONA	1934
BAYOU VILLARS	ST CHARLES	LA10	089	047441	ONA	1955	BOSCO SOUTH	ACADIA	LA10	001	082551	ONA	1955
BAYOU WHITE	POINTE COUPEE	LA10	077	047472	OA	1950	BOSCO SOUTH	LAFAYETTE	LA10	055	082551	ONA	1955
BAYOU WIKOFF	ACADIA	LA10	001	047503	OA	1955	BOSCO SOUTH	ST LANDRY	LA10	097	082551	ONA	1955
BAYWOOD	EAST BATON ROUGE	LA10	033	012899	ONA	1987	BOSTON BAYOU	VERMILION	LA10	113	082644	ONA	1956
BAYWOOD	ST HELENA	LA10	091	012899	ONA	1987	BOUGERE	CONCORDIA	LA50	029	082923	OA	1955
BEACONS GULLY	EVANGELINE	LA10	039	048209	ONA	1963	BOUGERE NORTH	CONCORDIA	LA50	029	082954	OA	1965
BEAR	BEAUREGARD	LA10	011	048612	ONA	1943	BOURG	LAFOURCHE	LA10	057	083512	ONA	1952
BEAR BAYOU	IBERVILLE	LA10	047	004206	OA	1982	BOURG	TERREBONNE	LA10	109	083512	ONA	1952
BEAR CREEK	BIENVILLE	LA50	013	048643	N	1937	BOURG SOUTH	TERREBONNE	LA10	109	083605	N	1957
BEAR HEAD CREEK	BEAUREGARD	LA10	011	048929	ONA	1946	BOURG SW	TERREBONNE	LA10	109	083636	N	1961
BEAR HEAD CREEK SOUTH	BEAUREGARD	LA10	011	001975	ONA	1958	BOUTTE	ST CHARLES	LA10	089	083729	ONA	1953
BEAUCHAMP CREEK	CALDWELL	LA50	021	049316	N	1975	BOWIE	EAST CARROLL	LA50	035	084225	O	1982
BEAUCOUP CREEK	CALDWELL	LA50	021	049362	N	1974	BOZEMAN BRANCH	WINN	LA50	127	086193	N	1980
BEAUCOUP CREEK SE	CALDWELL	LA50	021	008043	N	1983	BRABSTON	CONCORDIA	LA50	029	086380	OA	1955
BEAVER DAM CREEK	LIVINGSTON	LA10	063	011326	OA	1986	BRABSTON NORTH	CONCORDIA	LA50	029	004208	O	1981
BEAVER DAM CREEK	ST HELENA	LA10	091	011326	OA	1986	BRACKY BRANCH	RED RIVER	LA50	081	086542	ON	1973
BECKWITH CREEK	CALCASIEU	LA10	019	051061	ONA	1963	BRANCH	ACADIA	LA10	001	088395	ONA	1942
BECKWITH CREEK NORTH	BEAUREGARD	LA10	011	051069	ONA	1981	BRANCH NW	ACADIA	LA10	001	088457	ONA	1951
BECKWITH CREEK NORTH	CALCASIEU	LA10	019	051069	ONA	1981	BRETON SOUND BLK 1	OFFSHORE-STATE	LA05	990	810001	ONA	1955
BEE BRAKE	CONCORDIA	LA50	029	051402	OA	1953	BRETON SOUND BLK 12	PLAQUEMINES	LA10	075	810012	OA	1966
BEE BRAKE NORTH	CONCORDIA	LA50	029	051433	OA	1964	BRETON SOUND BLK 16	ST BERNARD	LA10	087	801016	N	2002
BEECH CREEK	WINN	LA50	127	051588	N	1986	BRETON SOUND BLK 18	OFFSHORE-STATE	LA05	990	810018	ONA	1963
BEECH GROVE PLANTATION	EAST FELICIANA	LA10	037	015370	N	1995	BRETON SOUND BLK 2	OFFSHORE-STATE	LA05	990	810002	N	1981
BEEKMAN	MOREHOUSE	LA50	067	051929	ONA	1942	BRETON SOUND BLK 20	OFFSHORE-STATE	LA05	990	810020	ONA	1953
BEGGS	ST LANDRY	LA10	097	052208	N	1973	BRETON SOUND BLK 23	OFFSHORE-STATE	LA05	990	810023	N	1980
BEL	ALLEN	LA10	003	052549	ONA	1952	BRETON SOUND BLK 30	PLAQUEMINES	LA10	075	810030	ONA	1972
BEL	BEAUREGARD	LA10	011	052549	ONA	1952	BRETON						

LOUISIANA

Field Name	County Name	State Sub	Co Code	Field Code	Field Type	Disc Year	Field Name	County Name	State Sub	Co Code	Field Code	Field Type	Disc Year
BRIDGE BRAKE	OUACHITA	LA50	073	091495	N	1954	CHACAHOULA	IBERIA	LA10	045	130830	ONA	1938
BROUSSARD	LAFAYETTE	LA10	055	095060	ONA	1957	CHACAHOULA	LAFOURCHE	LA10	057	130830	ONA	1938
BROUSSARD	ST MARTIN	LA10	099	095060	ONA	1957	CHACAHOULA	TERREBONNE	LA10	109	130830	ONA	1938
BROUSSARD NORTH	LAFAYETTE	LA10	055	014412	N	1991	CHACAHOULA WEST	ASSUMPTION	LA10	007	130847	N	1972
BROUSSARD NORTH	ST MARTIN	LA10	099	014412	N	1991	CHALKLEY	CALCASIEU	LA10	019	131264	ONA	1938
BRUNETT	EAST CARROLL	LA50	035	097370	O	1974	CHALKLEY	CAMERON	LA10	023	131264	ONA	1938
BRUSHY BAYOU	DE SOTO	LA50	031	097788	ONA	1960	CHALKLEY	JEFFERSON DAVIS	LA10	053	131264	ONA	1938
BRUSHY CREEK	BEAUREGARD	LA10	011	097819	OA	1960	CHALKLEY NORTH	CALCASIEU	LA10	019	131295	ONA	1956
BRYANT BRAKE	CATAHOULA	LA50	025	098439	OA	1962	CHALKLEY NORTH	CAMERON	LA10	023	131295	ONA	1956
BRYCELAND	BIENVILLE	LA50	013	098594	N	1947	CHALKLEY NORTH	JEFFERSON DAVIS	LA10	053	131295	ONA	1956
BRYCELAND WEST	BIENVILLE	LA50	013	098625	ONA	1952	CHALKLEY NW	CALCASIEU	LA10	019	131326	ONA	1957
BRYCELAND WEST	WEBSTER	LA50	119	098625	ONA	1958	CHALKLEY SOUTH	CAMERON	LA10	023	131341	N	1979
BUCK POINT	VERMILION	LA10	113	099726	ONA	1958	CHALKLEY WEST	CAMERON	LA10	023	131357	ON	1952
BUCK POINT EAST	VERMILION	LA10	113	099757	ONA	1962	CHAMBLEE	TENSAS	LA50	107	131574	ONA	1957
BUCK POINT NORTH	VERMILION	LA10	113	099788	ONA	1970	CHANDELEUR SOUND AD BLK 27	ST BERNARD	LA10	087	819027	N	2003
BUCKHORN	TENSAS	LA50	107	100315	ONA	1959	CHANDELEUR SOUND AD BLK 28	ST BERNARD	LA10	087	017537	N	2004
BUCKNER	RICHLAND	LA50	083	100501	N	1963	CHANDELEUR SOUND AD BLK 41	ST BERNARD	LA10	087	819041	N	1998
BUCKSHOT BAYOU	MADISON	LA50	065	100536	OA	1977	CHANDELEUR SOUND AD BLK 43	ST BERNARD	LA10	087	819043	N	2005
BUCKSHOT BAYOU	TENSAS	LA50	107	100536	OA	1977	CHANDELEUR SOUND AD BLK 51	ST BERNARD	LA10	087	819051	N	2003
BUCKSTON MARSH	BEAUREGARD	LA10	011	100656	OA	1960	CHANDELEUR SOUND AD BLK 63	OFFSHORE-STATE	LA05	990	819063	N	1982
BUFFALO BAYOU	DE SOTO	LA50	031	101290	N	1979	CHANDELEUR SOUND BLK 15	ST BERNARD	LA10	087	818015	N	1983
BUHLER	CALCASIEU	LA10	019	102144	ONA	1961	CHANDELEUR SOUND BLK 25	ST BERNARD	LA10	087	818025	OA	1965
BUHLER EAST	CALCASIEU	LA10	019	102175	ONA	1958	CHANDELEUR SOUND BLK 26	ST BERNARD	LA10	087	818026	N	2003
BUHLER WEST	CALCASIEU	LA10	019	102206	OA	1969	CHANDELEUR SOUND BLK 28	ST BERNARD	LA10	087	818028	N	1981
BULGER CREEK	WINN	LA50	127	014737	O	1990	CHANDELEUR SOUND BLK 31	ST BERNARD	LA10	087	818031	N	2002
BULL CREEK	UNION	LA50	111	102516	ON	1956	CHANDELEUR SOUND BLK 32	ST BERNARD	LA10	087	818032	N	1992
BULLTAIL BAYOU	IBERVILLE	LA10	047	102822	OA	1975	CHANDELEUR SOUND BLK 35	ST BERNARD	LA10	087	818035	N	1976
BULLY CAMP	LAFOURCHE	LA10	057	102826	ONA	1942	CHANDELEUR SOUND BLK 41	ST BERNARD	LA10	087	818041	N	1954
BUNCHY CREEK	ALLEN	LA10	003	103012	ONA	1955	CHANDELEUR SOUND BLK 51	ST BERNARD	LA10	087	818051	ONA	1977
BUNKIE	AVOYELLES	LA50	009	103396	ON	1977	CHANDELEUR SOUND BLK 52	ST BERNARD	LA10	087	818052	N	1988
BUNKIE	RAPIDES	LA50	079	103396	ON	1977	CHANDELEUR SOUND BLK 54	ST BERNARD	LA10	087	818054	N	1966
BURAS	PLAQUEMINES	LA10	075	103601	ONA	1959	CHANDELEUR SOUND BLK 58	ST BERNARD	LA10	087	818058	N	1976
BURLINGTON	CALDWELL	LA50	021	104872	N	1968	CHANDELEUR SOUND BLK 68	ST BERNARD	LA10	087	818068	N	2002
BURR FERRY	VERNON	LA50	115	106189	ON	1973	CHANDELEUR SOUND BLK 69	ST BERNARD	LA10	087	818069	N	1954
BURR FERRY NORTH	SABINE	LA50	085	015247	N	1995	CHANDELEUR SOUND BLK 71	ST BERNARD	LA10	087	818071	ONA	1953
BURR FERRY NORTH	VERNON	LA50	115	015247	N	1995	CHANDELEUR SOUND BLK 73	ST BERNARD	LA10	087	818073	ONA	1964
BURR FERRY SOUTH	VERNON	LA50	115	015987	OA	1996	CHANDELEUR SOUND BLK 8	ST BERNARD	LA10	087	818008	N	1994
BURRWOOD	PLAQUEMINES	LA10	075	106515	ONA	1955	CHANDELEUR SOUND W BLK 28	ST BERNARD	LA10	087	017260	N	2002
BURRWOOD	OFFSHORE-STATE	LA05	990	106515	N	1965	CHANEY LAKES	CONCORDIA	LA50	029	132473	OA	1949
BURTON	ST JAMES	LA10	093	106701	ONA	1949	CHARENTON	ST MARY	LA10	101	133744	ONA	1936
BURTON WEST	ASSUMPTION	LA10	007	106769	N	1977	CHASMORE	BEAUREGARD	LA50	011	004250	N	1997
BURTON WEST	ST JAMES	LA10	093	106769	N	1977	CHASMORE	VERNON	LA50	115	004250	N	1997
BURTVILLE	EAST BATON ROUGE	LA10	033	106794	ONA	1950	CHATAIGNIER	ST LANDRY	LA10	097	134457	ONA	1960
BURTVILLE NORTH	EAST BATON ROUGE	LA10	033	106796	ONA	1979	CHATHAM	JACKSON	LA50	049	134519	N	1945
BUXTON CREEK	CALCASIEU	LA10	019	014417	N	1992	CHATHAM EAST	JACKSON	LA50	049	017049	N	2002
BUXTON CREEK WEST	CALCASIEU	LA10	019	014413	N	1991	CHATMAN BAYOU	DE SOTO	LA50	031	134581	ON	1968
CADDO PINE ISLAND	BOSSIER	LA50	015	111694	ONA	1904	CHAUVIN	TERREBONNE	LA10	109	134705	ONA	1957
CADDO PINE ISLAND	CADDO	LA50	017	111694	ONA	1904	CHAUVIN SOUTH	TERREBONNE	LA10	109	134736	ONA	1960
CADE	LAFAYETTE	LA10	055	111787	N	1956	CHEGBY	LAFOURCHE	LA10	057	135201	ONA	1957
CADE	ST MARTIN	LA10	099	111787	N	1956	CHEGBY	ST JAMES	LA10	093	135201	ONA	1957
CADEVILLE	OUACHITA	LA50	073	111849	ONA	1954	CHEGBY SOUTH	LAFOURCHE	LA10	057	004211	N	1979
CADEVILLE SW	OUACHITA	LA50	073	111880	N	1962	CHEMARD LAKE	DE SOTO	LA50	031	135233	ONA	1965
CAILLOU ISLAND	LAFOURCHE	LA10	057	112314	ONA	1930	CHENEYVILLE	RAPIDES	LA50	079	135480	ONA	1935
CAILLOU ISLAND	TERREBONNE	LA10	109	123314	ONA	1930	CHENEYVILLE WEST	EVANGELINE	LA10	039	000126	OA	1996
CAILLOU ISLAND	OFFSHORE-STATE	LA05	990	123314	ONA	1930	CHENEYVILLE WEST	RAPIDES	LA50	079	000126	OA	1996
CALCASIEU LAKE	CAMERON	LA10	023	112779	ONA	1958	CHENIERE	JACKSON	LA50	049	135511	N	1961
CALCASIEU PASS	CAMERON	LA10	023	112810	ONA	1956	CHENIERE	OUACHITA	LA50	073	135511	N	1961
CALHOUN	JACKSON	LA50	049	113089	ON	1948	CHENIERE BRAKE	OUACHITA	LA50	073	135542	N	1959
CALHOUN	LINCOLN	LA50	061	113089	ON	1948	CHENIERE CREEK	OUACHITA	LA50	073	135573	N	1959
CALHOUN	OUACHITA	LA50	073	113089	ON	1948	CHENIERE PERDUE	CAMERON	LA10	023	135604	ONA	1955
CALIFORNIA BAYOU	CATAHOULA	LA50	025	113337	OA	1960	CHENIERE PERDUE EAST	CAMERON	LA10	023	135635	ONA	1957
CALVIN	WINN	LA50	127	114081	N	1942	CHENIERE PERDUE WEST	CAMERON	LA10	023	135666	N	1956
CAMERON	CAMERON	LA10	023	114670	ONA	1952	CHESTER	CALDWELL	LA50	021	136472	N	1968
CAMERON CANAL	CAMERON	LA10	023	114684	N	1979	CHICKSAW CREEK	LASALLE	LA50	059	137929	N	1968
CAMERON CANAL	VERMILION	LA10	113	114684	N	1979	CHINA	JEFFERSON DAVIS	LA10	053	139417	ONA	1940
CAMERON MEADOWS	CAMERON	LA10	023	114763	ONA	1931	CHINA SE	JEFFERSON DAVIS	LA10	053	000500	N	1980
CAMERON MEADOWS EAST	CAMERON	LA10	023	114794	ON	1947	CHINA SW	JEFFERSON DAVIS	LA10	053	139634	ONA	1958
CANADIAN BAYOU	DE SOTO	LA50	031	116313	ONA	1958	CHIPOLA	ST HELENA	LA10	091	016917	O	2001
CANE BRAKE	ALLEN	LA10	003	116747	ONA	1956	CHLOE	CALCASIEU	LA10	019	140393	N	1978
CANE HILL	CALDWELL	LA50	021	003782	N	1980	CHOCTAW SCHOOL	LAFOURCHE	LA10	057	140812	N	1960
CANEY BAYOU	TENSAS	LA50	107	116995	OA	1964	CHOUDRANT	LINCOLN	LA50	061	140998	ONA	1946
CANEY CREEK	BEAUREGARD	LA10	011	117026	OA	1948	CHOUPIQUE	CALCASIEU	LA10	019	141029	ONA	1958
CANEY CREEK EAST	BEAUREGARD	LA10	011	117043	OA	1974	CHOUPIQUE NORTH	CALCASIEU	LA10	019	141060	ONA	1972
CANKTON	ST LANDRY	LA10	097	117305	ONA	1931	CHURCH POINT	ACADIA	LA10	001	142455	ONA	1952
CANKTON NORTH	LAFAYETTE	LA10	055	117336	ONA	1944	CLINLARE	WEST BATON ROUGE	LA10	121	004212	N	1979
CANKTON NORTH	ST LANDRY	LA10	097	117336	ONA	1944	CLAM BAY	PLAQUEMINES	LA10	075	144541	N	1977
CANNISNIA LAKE	DE SOTO	LA50	031	117530	N	1976	CLARKS	CALDWELL	LA50	021	145664	N	1941
CANNISNIA LAKE	RED RIVER	LA50	081	117530	N	1976	CLARKS NORTH	CALDWELL	LA50	021	145788	N	1972
CARLTON	OUACHITA	LA50	073	120312	N	1953	CLARKS SOUTH	CALDWELL	LA50	021	145819	N	1972
CARLTON NORTH	LINCOLN	LA50	061	120343	N	1964	CLARKS WEST	CALDWELL	LA50	021	145835	N	1974
CARLTON NORTH	OUACHITA	LA50	073	120343	N	1964	CLAY	JACKSON	LA50	049	146253	ON	1952
CARLTON NORTH	UNION	LA50	111	120343	N	1964	CLAY	LINCOLN	LA50	061	146253	ON	1952
CARR LAKE	CATAHOULA	LA50	025	121459	OA	1958	CLAYTON	CONCORDIA	LA50	029	146780	OA	1954
CARROLL CREEK	RED RIVER	LA50	081	004210	N	1982	CLEAR BRANCH	JACKSON	LA50	049	147011	N	1976
CARSON LAKE	BEAUREGARD	LA10	011	013350	OA	1989	CLEAR CREEK	ALLEN	LA10	003	147121	ONA	1953
CARTERVILLE	BOSSIER	LA50	015	122513	ONA	1942	CLEAR CREEK	BEAUREGARD	LA10	011	147121	ONA	1953
CARTERVILLE	WEBSTER	LA50	119	122513	ONA	1942	CLEAR LAKE	DE SOTO	LA50	031	147214	O	1957
CARTERVILLE NORTH	BOSSIER	LA50	015	122544	ONA	1942	CLEAR MARAIS	CALCASIEU	LA10	019	016215	N	1989
CARTERVILLE NORTH	WEBSTER	LA50	119	122544	ONA	1942	CLOVELLY	LAFOURCHE	LA10	057	149167	ONA	1951
CARTWRIGHT	JACKSON	LA50	049	122978	ONA	1960	COCODRIE LAKE	CONCORDIA	LA50	029	150950	OA	1965
CASKETT BAYOU	PLAQUEMINES	LA10	075	124047	N	1980	COFFEE BAY	LAFOURCHE	LA10	057	151162	ONA	1953
CASPIANA	CADDO	LA50	017	124218	ONA	1925	COLFAX	GRANT	LA50	043	153187	OA	1979
CASPIANA	DE SOTO	LA50	031	124218	ONA	1925	COLGRADE	WINN	LA50	127	153213	ON	1959
CASTOFF SLOUGH	AVOYELLES	LA50	009	017116	N	2002	COLGRADE NORTH	WINN	LA50	127	017579	N	2004
CASTOR	BIENVILLE	LA50	013	125179	ONA	1948	COLLEGE POINT-ST JAMES	ST JAMES	LA10	093	153647	ONA	1943
CASTOR CREEK	ALLEN	LA10	003	125210	N	1957	COLLINSBURG	BOSSIER	LA50	015	154158	OA	1978
CASTOR CREEK	EVANGELINE	LA10	039	125210	N	2003	COLOQUITT	CLAIBORNE	LA50	027	154856	ONA	1953
CATAHOULA LAKE	GRANT	LA50	043	125489	OA	1942	COLQUITT NW	CLAIBORNE	LA50	027	154887		

Field Name	County Name	State Sub	Co Code	Field Code	Field Type	Field Disc Year	Field Name	County Name	State Sub	Co Code	Field Code	Field Type	Field Disc Year
COQUILLE BAY	PLAQUEMINES	LA10	075	160653	ONA	1951	DODSON SOUTH	WINN	LA50	127	014918	N	1994
CORNEY BAYOU	UNION	LA50	111	162058	OA	1980	DOG LAKE	TERREBONNE	LA10	109	195309	ONA	1937
COSSINADE	VERMILION	LA10	113	163443	ONA	1960	DONNER	LAFOURCHE	LA10	057	197293	ONA	1958
COTE BLANCHE BAY EAST	IBERIA	LA10	045	163536	ONA	1970	DONNER	TERREBONNE	LA10	109	197293	ONA	1958
COTE BLANCHE BAY EAST	ST MARY	LA10	101	163536	ONA	1970	DONNER EAST	TERREBONNE	LA10	109	197324	N	1971
COTE BLANCHE BAY WEST	IBERIA	LA10	045	163567	ONA	1940	DORCYVILLE	IBERVILLE	LA10	047	004220	OA	1982
COTE BLANCHE BAY WEST	ST MARY	LA10	101	163567	ONA	1940	DOWDY BRANCH	CLAIBORNE	LA50	027	014922	N	1994
COTE BLANCHE BAY WEST	VERMILION	LA10	113	163567	ONA	1940	DOWNSVILLE	UNION	LA50	111	201292	ONA	1948
COTE BLANCHE ISLAND	ST MARY	LA10	101	163598	ONA	1947	DOWNSVILLE SOUTH	LINCOLN	LA50	061	201323	N	1961
COTEAU	IBERIA	LA10	045	163629	N	1989	DOWNSVILLE SOUTH	UNION	LA50	111	201323	N	1961
COTEAU FRENE	ASSUMPTION	LA10	007	163660	ONA	1965	DOYLINE	WEBSTER	LA50	119	017237	N	2003
COTTAGE GROVE	BOSSIER	LA50	015	163691	OA	1954	DRAKES BAY	PLAQUEMINES	LA10	075	202056	ONA	1977
COTTAGE GROVE	DE SOTO	LA50	031	163691	OA	1954	DREW	QUACHITA	LA50	073	202517	N	1966
COTTON PLANT	CALDWELL	LA50	021	164083	N	1975	DREW SOUTH	QUACHITA	LA50	073	202548	N	1957
COTTON PLANT	WINN	LA50	127	164083	N	1975	DRISCOLL	BIENVILLE	LA50	013	202920	N	1936
COTTON VALLEY	WEBSTER	LA50	119	164156	ONA	1922	DRISCOLL	JACKSON	LA50	049	202920	N	1936
COUBA ISLAND	JEFFERSON	LA10	051	164652	ONA	1957	DRY CREEK	BEAUREGARD	LA10	011	203602	ONA	1955
COUBA ISLAND	ST CHARLES	LA10	089	164652	ONA	1957	DUCK LAKE	ST MARTIN	LA10	099	204517	ONA	1947
COULEE HIPPOLYTE	CALCASIEU	LA10	019	164807	ONA	1956	DUCK LAKE	ST MARY	LA10	101	204517	N	1952
COUSHATTA	RED RIVER	LA50	081	165520	N	1943	DULAC	TERREBONNE	LA10	109	205323	N	1952
COWARDS GULLY	BEAUREGARD	LA10	011	166202	ONA	1955	DUNN FERRY	CALCASIEU	LA10	019	004221	ONA	1983
COWARDS GULLY	CALCASIEU	LA10	019	166202	ONA	1955	DURALDE	EVANGELINE	LA10	039	207276	ONA	1949
COWPEN CREEK	BEAUREGARD	LA10	011	166636	ONA	1951	DURALDE WEST	ALLEN	LA10	003	004222	OA	1980
COWPEN CREEK WEST	BEAUREGARD	LA10	011	166662	OA	1974	DUSON	ACADIA	LA10	001	207989	ONA	1947
COX BAY	PLAQUEMINES	LA10	075	166822	ONA	1950	DUSON	LAFAYETTE	LA10	055	207989	ONA	1947
CRAB LAKE	CAMERON	LA10	023	167799	ONA	1954	DUSON NORTH	LAFAYETTE	LA10	055	208020	O	1959
CRAIG BAYOU	CATAHOULA	LA50	025	012147	O	1986	DYKESVILLE	CLAIBORNE	LA50	027	209214	ONA	1948
CREOLE	OFFSHORE-STATE	LA05	990	169442	ONA	1938	DYKESVILLE	WEBSTER	LA50	119	209214	ONA	1948
CREOLE NORTH	CAMERON	LA10	023	169457	N	1978	DYKESVILLE EAST	CLAIBORNE	LA50	027	209245	ONA	1971
CREOLE SOUTH	CAMERON	LA10	023	169473	N	1959	DYKESVILLE EAST	WEBSTER	LA50	119	209245	ONA	1971
CREOLE WEST	CAMERON	LA10	023	004214	N	1977	EAST CAMERON BLK 17	OFFSHORE-STATE	LA05	990	824017	ONA	1955
CRESCENT	IBERVILLE	LA10	047	169504	OA	1964	EAST CAMERON BLK 2	OFFSHORE-STATE	LA05	990	824002	N	1999
CRESCENT FARMS	TERREBONNE	LA10	109	169597	ONA	1954	EAST CAMERON BLK 4	OFFSHORE-STATE	LA05	990	824004	ONA	1955
CRESTON	NATCHITOCHE	LA50	069	170155	N	1980	EBARB SCHOOL	SABINE	LA50	085	212478	OA	1965
CREW LAKE	RICHLAND	LA50	083	170310	N	1969	EDGARD	ST JOHN THE BAPTIST	LA10	095	213656	N	1966
CREW LAKE NORTH	MOREHOUSE	LA50	067	170341	N	1967	EDGERLY	CALCASIEU	LA10	019	213718	ONA	1912
CREW LAKE NORTH	RICHLAND	LA50	083	170341	N	1967	EDGERLY WEST	CALCASIEU	LA10	019	009329	ONA	1999
CRIMEA	TENSAS	LA50	107	170527	ONA	1961	EDNA	JEFFERSON DAVIS	LA10	053	214865	ONA	1948
CROCODILE BAYOU	ST MARTIN	LA10	099	006247	ONA	1959	EDNA NORTH	ALLEN	LA10	003	214958	ONA	1954
CROOKED BAYOU	PLAQUEMINES	LA10	075	171364	N	1970	EDNA NORTH	JEFFERSON DAVIS	LA10	053	214958	ONA	1954
CROSS BAYOU	CATAHOULA	LA50	025	171591	OA	1969	EDNA WEST	JEFFERSON DAVIS	LA10	053	215051	ONA	1981
CROSS COCODRIE	CONCORDIA	LA50	029	171612	O	1957	EGAN	ACADIA	LA10	001	215648	ONA	1943
CROSS LAKE	BOSSIER	LA50	015	171736	ON	1913	EGYPT FERRY	FRANKLIN	LA50	041	215834	OA	1967
CROSS LAKE	CADDO	LA50	017	171736	ON	1913	ELBA	POINTE COUPEE	LA10	077	217896	ONA	1979
CROSS LAKE NORTH	CADDO	LA50	017	010070	N	1984	ELBA	ST LANDRY	LA10	097	217896	ONA	1979
CROSSROADS	WINN	LA50	127	172170	ON	1954	ELIZABETH	ALLEN	LA10	003	218915	N	1974
CROSSROADS EAST	WINN	LA50	127	172201	N	2005	ELLIS	ACADIA	LA10	001	220624	ONA	1950
CROSSROADS SOUTH	WINN	LA50	127	172232	O	1967	ELM GROVE	BOSSIER	LA50	015	221399	ONA	1916
CROSSWAY BAYOU	BOSSIER	LA50	015	172356	OA	1956	ELM GROVE	CADDO	LA50	017	221399	ONA	1916
CROWLEY	ACADIA	LA10	001	172728	ONA	1938	ELM GROVE	WEBSTER	LA50	119	221399	ONA	1916
CROWLEY NORTH	ACADIA	LA10	001	172759	ONA	1937	ELM RIDGE	CATAHOULA	LA50	025	221461	OA	1942
CROWN POINT	JEFFERSON	LA10	051	172914	ONA	1962	ELM RIDGE	LASALLE	LA50	059	221461	OA	1942
CUBA CHURCH	OUACHITA	LA50	073	004215	N	1977	ELM RIDGE WEST	LASALLE	LA50	059	221492	OA	1953
CUBA CHURCH NE	OUACHITA	LA50	073	011693	N	1986	ELOI BAY	OFFSHORE-STATE	LA05	990	222143	ONA	1953
CURRY	WINN	LA50	127	174790	O	1957	ELTON	JEFFERSON DAVIS	LA10	053	223034	N	1974
CUT OFF	LAFOURCHE	LA10	057	175689	ONA	1953	ELTON NORTH	ACADIA	LA10	001	223042	ONA	1939
CUTGRASS COULEE	ST JAMES	LA10	093	175739	ONA	1975	ELTON NORTH	ALLEN	LA10	003	223042	ONA	1939
CYNTHIA BAYOU	CONCORDIA	LA50	029	004217	O	1980	ELTON SOUTH	JEFFERSON DAVIS	LA10	053	223073	ONA	1937
CYNTHIA BAYOU SOUTH	CONCORDIA	LA50	029	004216	OA	1981	EMPIRE	PLAQUEMINES	LA10	075	224313	ONA	1959
CYPRESS BAYOU	LASALLE	LA50	059	176364	OA	1941	ENTERPRISE	CATAHOULA	LA50	025	226049	OA	1959
CYPRESS BAYOU EAST	CATAHOULA	LA50	025	004218	O	1981	EOLA	AVOYELLES	LA50	009	226452	ONA	1939
CYPRESS BAYOU EAST	LASALLE	LA50	059	004218	O	1981	EOLA	EVANGELINE	LA50	039	226452	ONA	1939
CYPRESS BRANCH	DE SOTO	LA50	031	176426	N	1983	EPPS	EAST CARROLL	LA50	035	226762	N	1928
CYPRESS ISLAND	LAFAYETTE	LA10	055	176581	ONA	1965	EPPS	WEST CARROLL	LA50	123	226762	N	1928
CYPRESS ISLAND	ST MARTIN	LA10	099	176581	ONA	1965	EPPS SOUTH	WEST CARROLL	LA50	123	226772	N	1928
CYPRESS SPRINGS	BIENVILLE	LA50	013	176705	OA	1954	ERATH	VERMILION	LA10	113	227018	ONA	1940
D ARBONNE	UNION	LA50	111	177520	ONA	1947	ERATH SOUTH	VERMILION	LA10	113	227088	N	1979
DALCOUR	PLAQUEMINES	LA10	075	178667	ONA	1956	EROS	JACKSON	LA50	049	227621	N	1979
DANVILLE	BIENVILLE	LA50	013	180403	N	1966	ERWINVILLE	WEST BATON ROUGE	LA10	121	227731	OA	1952
DANVILLE	JACKSON	LA50	049	180403	N	1966	ESPERANCE POINT	CONCORDIA	LA50	029	228196	OA	1950
DANVILLE	WINN	LA50	127	180403	N	1966	ESTHER	VERMILION	LA10	113	228940	N	1959
DARLEY	BIENVILLE	LA50	013	180713	ON	1955	ESTHER SW	VERMILION	LA10	113	228971	ONA	1958
DARLEY	CLAIBORNE	LA50	027	180713	ON	1955	EUGENE ISLAND BLK 1	OFFSHORE-STATE	LA05	990	829001	N	1983
DARROW	ASCENSION	LA10	005	181178	ONA	1932	EUGENE ISLAND BLK 18	OFFSHORE-STATE	LA05	990	829018	ONA	1954
DAVID HAAS	AVOYELLES	LA50	009	181922	ONA	1947	EUGENE ISLAND BLK 19	OFFSHORE-STATE	LA05	990	829019	ON	1954
DAVID HAAS	EVANGELINE	LA50	039	181922	ONA	1947	EUGENE ISLAND BLK 3	OFFSHORE-STATE	LA05	990	829003	N	1970
DAVIS LAKE	CALDWELL	LA50	021	004162	N	1983	EUGENE ISLAND BLK 4	OFFSHORE-STATE	LA05	990	829004	N	1959
DE LARGE	TERREBONNE	LA10	109	183651	ONA	1938	EUGENE ISLAND BLK 7	OFFSHORE-STATE	LA05	990	829007	N	1999
DE QUINCY	CALCASIEU	LA10	019	189169	ONA	1949	EUGENE ISLAND BLK 8	OFFSHORE-STATE	LA05	990	829008	N	1959
DE QUINCY NORTH	CALCASIEU	LA10	019	017198	N	2003	EUGENE ISLAND BLK 9	OFFSHORE-STATE	LA05	990	829009	N	1980
DE QUINCY WEST	BEAUREGARD	LA10	011	189231	ONA	1957	EUNICE	ACADIA	LA10	001	229839	ONA	1949
DEEP BAYOU	CAMERON	LA10	023	185201	ONA	1960	EUNICE	ST LANDRY	LA10	097	229839	ONA	1949
DEEP LAKE	CAMERON	LA10	023	185356	N	1952	EUNICE NORTH	EVANGELINE	LA10	039	229909	N	1977
DEEP LAKE NORTH	CAMERON	LA10	023	185387	ONA	1963	EUNICE NORTH	ST LANDRY	LA10	097	229909	N	1977
DEEP SALINE	TERREBONNE	LA10	109	007571	N	1983	FAIRCHILDS BEND	CONCORDIA	LA50	029	005455	OA	1979
DEER ISLAND	TERREBONNE	LA10	109	185697	ONA	1942	FAIRVIEW	CONCORDIA	LA50	029	233940	OA	1950
DEER ISLAND WEST	TERREBONNE	LA10	109	185759	OA	1958	FALSE RIVER	POINTE COUPEE	LA10	077	235102	N	1975
DEER PARK	CONCORDIA	LA50	029	185790	OA	1950	FALSE RIVER	WEST BATON ROUGE	LA10	121	235102	N	1975
DEER PARK SW	CONCORDIA	LA50	029	010074	O	1984	FARMERVILLE	UNION	LA50	111	236203	ONA	1957
DEHLCO	RICHLAND	LA50	083	186565	ONA	1946	FARMERVILLE NORTH	UNION	LA50	111	010917	O	1984
DELACROIX ISLAND	PLAQUEMINES	LA10	075	186906	ONA	1941	FAUSSE POINTE	IBERIA	LA10	045	237195	ONA	1920
DELARGE	TERREBONNE	LA10	109	186931	ONA	1938	FAUSSE POINTE	ST MARTIN	LA10	099	237195	ONA	1920
DELHI	FRANKLIN	LA50	041	187104	OA	1944	FELLOWSHIP CHURCH	CALDWELL	LA50	021	005456	N	1981
DELHI	MADISON	LA50	065	187104	OA	1944	FENRIS	EVANGELINE	LA10	039	238986	ONA	1960
DELHI	RICHLAND	LA50	083	187104	OA	1944	FENRIS EAST	EVANGELINE	LA10	039	239003	N	1974
DELHI SOUTH	FRANKLIN	LA50	041	187154	ONA	1938	FENRIS WEST	EVANGELINE	LA10	039	239017	ONA	1965
DELHI WEST	RICHLAND	LA50	083	187185	O	1945	FENTON	JEFFERSON DAVIS	LA10	053	239048	N	1982
DELIA	ASSUMPTION	LA10	007	187247	N	1965	FENTON EAST	JEFFERSON DAVIS	LA10	053	239110	ONA	1959
DELTA BRIDGE	TENSAS	LA50	107	016218	ONA	1974	FENTON NORTH	JEFFERSON DAVIS	LA10	053	000324	N	

LOUISIANA

Field Name	County Name	State Sub	Co Code	Field Code	Field Type	Disc Year	Field Name	County Name	State Sub	Co Code	Field Code	Field Type	Disc Year
FLOAT BAYOU	CONCORDIA	LA50	029	245443	OA	1965	GREEN LAKE	WEST BATON ROUGE	LA10	121	288244	ONA	1977
FLOAT BAYOU NORTH	CONCORDIA	LA50	029	008133	OA	1977	GREENLAW	TANGIPAHOA	LA10	105	005478	OA	1981
FLORENCE	VERMILION	LA10	113	245784	ONA	1952	GREENS BAYOU	CONCORDIA	LA50	029	289298	O	1983
FLORENCE EAST	VERMILION	LA10	113	245877	OA	1947	GREENSBURG	ST HELENA	LA10	091	289360	OA	1981
FLORENCE SOUTH	VERMILION	LA10	113	245908	ONA	1971	GREENSBURG EAST	ST HELENA	LA10	091	289391	O	1993
FOLEY	ALLEN	LA10	003	247505	ONA	1959	GREENSBURG NE	ST HELENA	LA10	091	289422	OA	1983
FONTENOT	ALLEN	LA10	003	247877	N	1956	GREENWOOD-WASKOM	CADDO	LA50	017	290197	ONA	1916
FONTENOT	JEFFERSON DAVIS	LA10	053	247877	N	1956	GROGAN	DE SOTO	LA50	031	292243	ONA	1937
FONTENOT NE	ALLEN	LA10	003	247908	N	1966	GROGAN	NATCHITOCHE	LA50	069	292243	ONA	1937
FORDOCHE	POINTE COUPEE	LA10	077	248466	ONA	1949	GROGAN	SABINE	LA50	085	292243	ONA	1937
FOREST GROVE SCHOOL	CLAIBORNE	LA50	027	248683	N	1966	GROSSE ISLE	VERMILION	LA10	113	292429	ONA	1958
FORKED ISLAND	VERMILION	LA10	113	005463	N	1978	GROSSE SAVANNE	CAMERON	LA10	023	292460	OA	1956
FORT JACKSON	PLAQUEMINES	LA10	075	250326	N	1955	GROSSE TETE	IBERVILLE	LA10	047	292491	ONA	1951
FORT JESSUP	NATCHITOCHE	LA50	069	250357	ONA	1961	GROSSE TETE	WEST BATON ROUGE	LA10	121	292491	ONA	1951
FORT JESSUP	SABINE	LA50	085	250357	ONA	1961	GUEYDAN	ACADIA	LA10	001	293902	ONA	1932
FORT PIKE	ORLEANS	LA10	071	250620	N	1979	GUEYDAN	VERMILION	LA10	113	293902	ONA	1932
FORT PIKE	ST BERNARD	LA10	087	250620	N	1979	GUEYDAN CANAL	VERMILION	LA10	113	003539	N	1982
FORT PIKE	ST TAMMANY	LA10	103	250620	N	1979	GUEYDAN EAST	ACADIA	LA10	001	293912	N	1973
FORT ST PHILIP	PLAQUEMINES	LA10	075	250963	N	1978	GUEYDAN EAST	VERMILION	LA10	113	293912	N	1973
FOSTER RIDGE	CATAHOULA	LA50	025	004328	O	1979	GUEYDAN SE	VERMILION	LA10	113	293933	ONA	1954
FOULES	CATAHOULA	LA50	025	016219	N	1999	GUEYDAN SW NEW	VERMILION	LA10	113	293959	N	1970
FOUR ISLE DOME	TERREBONNE	LA10	109	252496	ONA	1925	GUEYDAN SW OLD	VERMILION	LA10	113	293964	N	1960
FOUR LEAGUE BAY	TERREBONNE	LA10	109	252558	ONA	1952	GUEYDAN WEST	CAMERON	LA10	023	293995	ONA	1938
FOUR MILE BRANCH	GRANT	LA50	043	014936	N	1991	GUEYDAN WEST	VERMILION	LA10	113	293995	ONA	1938
FOX LAKE	TENSAS	LA50	107	000174	N	1981	GUM COVE	CALCASIEU	LA10	019	294491	ONA	1944
FRANKLIN	ST MARY	LA10	101	255209	ONA	1953	GUM COVE	CAMERON	LA10	023	294491	ONA	1944
FRANKLIN EAST	ST MARY	LA10	101	255240	ON	1966	HACKBERRY EAST	CAMERON	LA10	023	298174	ONA	1927
FRAZIER CREEK	CLAIBORNE	LA50	027	003842	N	1983	HACKBERRY WEST	CAMERON	LA10	023	298329	ONA	1927
FREELAND	EAST FELICIANA	LA10	037	256749	OA	1979	HADDENS NORTH	VERNON	LA10	115	014502	O	1993
FRENCH FORK	LASALLE	LA50	059	257782	OA	1955	HAHNVILLE	ST CHARLES	LA10	089	299073	OA	1946
FRENCH FORK SOUTH	LASALLE	LA50	059	257813	OA	1969	HALF MOON LAKE	OFFSHORE-STATE	LA05	990	299662	ONA	1963
FRENIER	ST JOHN THE BAPTIST	LA10	095	257937	ONA	1960	HALTER ISLAND	ST MARY	LA10	101	301057	ONA	1953
FRESH WATER BAYOU	VERMILION	LA10	113	257968	ONA	1952	HALTER ISLAND	TERREBONNE	LA10	109	301057	ONA	1953
FRESH WATER BAYOU NORTH	VERMILION	LA10	113	257999	ONA	1958	HAPPY JACK	PLAQUEMINES	LA10	075	304318	N	1973
FREY	ACADIA	LA10	001	258092	N	1983	HAPPYTOWN	IBERVILLE	LA10	047	304684	ONA	1938
FRISCO	POINTE COUPEE	LA10	077	258557	OA	1956	HAPPYTOWN	ST MARTIN	LA10	099	304684	ONA	1938
FROG LAKE	IBERVILLE	LA10	047	005467	ONA	1978	HAPPYTOWN SOUTH	ST LANDRY	LA10	097	304715	ONA	1960
FROG LAKE	ST MARTIN	LA10	099	005467	ONA	1978	HAPPYTOWN SOUTH	ST MARTIN	LA10	099	304715	ONA	1960
FROGMORE	CONCORDIA	LA50	029	258805	OA	1958	HARD BARGAIN	TENSAS	LA50	107	304994	OA	1961
FROGMORE NE	CONCORDIA	LA50	029	009094	O	1984	HARGROVE	CALDWELL	LA50	021	306141	N	1982
FULLERTON	VERNON	LA50	115	259999	OA	1997	HARGROVE NORTH	CALDWELL	LA50	021	011145	N	1986
FULTON	BEAUREGARD	LA10	011	260309	ONA	1956	HARMONY CHURCH	ALLEN	LA10	003	306606	ONA	1955
FULTON SOUTH	BEAUREGARD	LA10	011	260588	OA	1977	HARMONY CHURCH SOUTH	ALLEN	LA10	003	009771	ONA	1984
FUNNY LOUIS BAYOU	LASALLE	LA50	059	260681	N	1941	HARPER	BIENVILLE	LA50	013	306916	N	1998
GAHAGAN	DE SOTO	LA50	031	263015	ONA	1944	HARPER	NATCHITOCHE	LA50	069	306916	N	1998
GAHAGAN	RED RIVER	LA50	081	263015	ONA	1944	HARRISONBURG	CATAHOULA	LA50	025	307784	OA	1955
GAINESVILLE	WINN	LA50	127	263201	N	1984	HARRISONBURG SOUTH	CATAHOULA	LA50	025	017077	N	2000
GALBRAITH	NATCHITOCHE	LA50	069	263480	OA	1970	HATHAWAY	JEFFERSON DAVIS	LA10	053	309923	N	1963
GANSVILLE	WINN	LA50	127	009096	N	1984	HATTAWAY BRANCH	WINN	LA50	127	309926	N	1977
GARDEN CITY	ST MARTIN	LA10	099	265092	ONA	1956	HAUGHTON	BOSSIER	LA50	015	310055	N	1975
GARDEN CITY	ST MARY	LA10	101	265092	ONA	1956	HAYES	CALCASIEU	LA10	019	311132	ONA	1942
GARDEN ISLAND BAY	PLAQUEMINES	LA10	075	265340	ONA	1935	HAYES	JEFFERSON DAVIS	LA10	053	311132	ONA	1942
GARDEN ISLAND BAY NORTH	PLAQUEMINES	LA10	075	005470	N	1981	HAYES NORTH	CALCASIEU	LA10	019	311163	ONA	1960
GARYVILLE NORTH	ST JOHN THE BAPTIST	LA10	095	267107	OA	1962	HAYES SOUTH	CAMERON	LA10	023	311194	N	1971
GAY ISLAND	DE SOTO	LA50	031	268037	ONA	1958	HAYES SOUTH	JEFFERSON DAVIS	LA10	053	311194	N	1971
GAY ISLAND	RED RIVER	LA50	081	268037	ONA	1958	HAYNESVILLE	CLAIBORNE	LA50	027	311380	ONA	1921
GAYLES	CADDO	LA50	017	268130	N	1967	HAYNESVILLE	WEBSTER	LA50	119	311380	ONA	1921
GHEENS	LAFOURCHE	LA10	057	011734	N	1986	HAYNESVILLE EAST	CLAIBORNE	LA50	027	311411	ONA	1945
GIBSLAND	BIENVILLE	LA50	013	015965	N	1999	HELENA	TENSAS	LA50	107	314907	ONA	1952
GIBSON	TERREBONNE	LA10	109	271487	ONA	1937	HELL HOLE BAYOU	VERMILION	LA10	113	315093	ONA	1965
GILES BEND	CONCORDIA	LA50	029	272479	O	1971	HELL HOLE BAYOU NORTH	VERMILION	LA10	113	012186	N	1986
GILLIS-ENGLISH BAYOU	CALCASIEU	LA10	019	273316	ONA	1934	HESTER	ST JAMES	LA10	093	319154	ONA	1938
GILLIS-ENGLISH BAYOU NORTH	CALCASIEU	LA10	019	000127	N	1997	HIBBS LAKE	CATAHOULA	LA50	025	008160	O	1983
GIRARD	RICHLAND	LA50	083	273998	N	1965	HICKORY BRANCH	CALCASIEU	LA10	019	320511	N	1949
GLADE	CATAHOULA	LA50	025	274479	O	1968	HICKORY VALLEY	WINN	LA50	127	320883	N	1969
GLADE BAYOU	TENSAS	LA50	107	274510	OA	1962	HICKORY VALLEY NE	WINN	LA50	127	320887	N	1976
GLENMORA	RAPIDES	LA50	079	276618	ONA	1950	HICKORY VALLEY NORTH	WINN	LA50	127	320890	N	1974
GLENMORA SOUTH	EVANGELINE	LA10	039	015390	N	1995	HICKORY VALLEY WEST	WINN	LA50	127	320906	N	1974
GO AROUND BAYOU	CAMERON	LA10	023	277533	N	1955	HICO-KNOWLES	LINCOLN	LA50	061	321038	ONA	1945
GOLD MINE	ST JOHN THE BAPTIST	LA10	095	278201	N	1976	HIGH ISLAND	CAMERON	LA10	023	321720	ONA	1959
GOLDEN MEADOW	LAFOURCHE	LA10	057	278432	ONA	1938	HINESTON	RAPIDES	LA50	079	323983	OA	1953
GOLDEN MEADOW	TERREBONNE	LA10	109	278432	ONA	1938	HODGE	BIENVILLE	LA50	013	326030	N	1961
GOLDEN MEADOW EAST	LAFOURCHE	LA10	057	278463	ONA	1952	HODGE	JACKSON	LA50	049	326030	N	1961
GONZALES	ASCENSION	LA10	005	279641	ONA	1961	HODGE NE	JACKSON	LA50	049	326046	N	1974
GONZALES SOUTH	ASCENSION	LA10	005	010090	OA	1985	HOG BAYOU	CAMERON	LA10	023	326526	ON	1948
GOOD HOPE	ST CHARLES	LA10	089	279796	ONA	1944	HOG BAYOU	OFFSHORE-STATE	LA05	990	326526	ONA	1948
GOOD HOPE EAST	JEFFERSON	LA10	051	279827	ONA	1962	HOG PEN LAKE	CONCORDIA	LA50	029	326619	OA	1964
GOOD HOPE EAST	ST CHARLES	LA10	089	279827	ONA	1962	HOLDEN	LIVINGSTON	LA10	063	327332	O	1985
GOOSE LAKE	CONCORDIA	LA50	029	280695	OA	1965	HOLLY	DE SOTO	LA50	031	328510	ONA	1928
GORDON	BEAUREGARD	LA10	011	280912	ONA	1944	HOLLY BEACH	CAMERON	LA10	023	328541	N	1948
GORDON NORTH	BEAUREGARD	LA10	011	281005	ONA	1948	HOLLY BEACH EAST	CAMERON	LA10	023	328572	N	1967
GORDON SOUTH	BEAUREGARD	LA10	011	281098	O	1964	HOLLY NORTH	DE SOTO	LA50	031	328665	N	1965
GORDON SW	BEAUREGARD	LA10	011	009135	ONA	1984	HOLLY RIDGE	TENSAS	LA50	107	328727	ONA	1943
GORDON SW	CALCASIEU	LA10	019	009135	ON	1984	HOLLY SPRINGS	CLAIBORNE	LA50	027	328768	OA	1986
GORDON WEST	BEAUREGARD	LA10	011	281222	ONA	1967	HOLLYWOOD	TERREBONNE	LA10	109	328851	N	1953
GORUM	NATCHITOCHE	LA50	069	281687	OA	1948	HOLLYWOOD NORTH	TERREBONNE	LA10	109	328882	O	1964
GRAND BAY	PLAQUEMINES	LA10	075	284152	ONA	1938	HOLMWOOD	CALCASIEU	LA10	019	329223	ONA	1947
GRAND BAY NW	PLAQUEMINES	LA10	075	284183	N	1970	HOLMWOOD SW	CALCASIEU	LA10	019	015989	OA	1996
GRAND BAYOU	ASSUMPTION	LA10	007	284214	ONA	1968	HOLMWOOD WEST	CALCASIEU	LA10	019	329254	N	1956
GRAND BOIS	LAFOURCHE	LA10	057	016224	ONA	1982	HOLUM	CALDWELL	LA50	021	012991	N	1988
GRAND CANE	DE SOTO	LA50	031	284245	ONA	1941	HOMER	CLAIBORNE	LA50	027	329874	ONA	1919
GRAND CANE NORTH	DE SOTO	LA50	031	284276	ONA	1952	HOMER	WEBSTER	LA50	119	329874	ONA	1919
GRAND CHENIERE	CAMERON	LA10	023	284338	ONA	1947	HOMER NE	CLAIBORNE	LA50	027	005485	OA	1982
GRAND CHENIERE NORTH	CAMERON	LA10	023	005474	N	1980	HOMER NORTH	CLAIBORNE	LA50	027	329905	ON	1962
GRAND CHENIERE SOUTH	CAMERON	LA10	023	284369	N	1954	HONEY BRAKE LAKE	CATAHOULA	LA50	025	330680	O	1971
GRAND COTEAU	ST LANDRY	LA10	097	284400	ONA	1955	HONORE	BOSSIER	LA50	015	330804	ONA	1957
GRAND COULEE	ACADIA	LA10	001	284431	ONA	1955	HONORE	CADDO	LA50	017	330804	ONA	1957
GRAND ISLE BLK 16	OFFSHORE-STATE	LA05	990	842016	ONA	1948	HOPE EAST	RED RIVER	LA50	081	331579	N	1966
GRAND ISLE BLK 18	OFFSHORE-STATE	LA05	990	842018	ONA	1948	HOPE VILLA	EAST BATON ROUGE	LA10	033	331734	OA	1943
GRAND ISLE BLK													

Field Name	County Name	State Sub	Co Code	Field Code	Field Disc Type Year	Field Name	County Name	State Sub	Co Code	Field Code	Field Disc Type Year
HUDSON BRAKE	CATAHOULA	LA50	025	336788	O 1970	LAFITTE	JEFFERSON	LA10	051	394277	ONA 1935
HUMBLE LAKE	CALDWELL	LA50	021	338483	N 1976	LAFITTE	PLAQUEMINES	LA10	075	394277	ONA 1935
HUMPHREYS	TERREBONNE	LA10	109	338989	N 1956	LAFOURCHE CROSSING	LAFOURCHE	LA10	057	394401	ONA 1939
HUMPHREYS SOUTH	TERREBONNE	LA10	109	339020	N 1956	LAKE ARTHUR	CAMERON	LA10	023	394959	ONA 1937
HUNTER	DE SOTO	LA50	031	339578	O 1961	LAKE ARTHUR	JEFFERSON DAVIS	LA10	053	394959	ONA 1937
HURRICANE CREEK	ALLEN	LA10	003	340601	ON 1948	LAKE ARTHUR EAST	JEFFERSON DAVIS	LA10	053	394990	N 1963
HURRICANE CREEK	BEAUREGARD	LA10	011	340601	ONA 1948	LAKE ARTHUR SOUTH	ACADIA	LA10	001	395021	N 1955
HURRICANE CREEK EAST	ALLEN	LA10	003	340632	N 1953	LAKE ARTHUR SOUTH	JEFFERSON DAVIS	LA10	053	395021	N 1955
HURRICANE CREEK EAST	BEAUREGARD	LA10	011	340632	N 1953	LAKE ARTHUR SOUTH	VERMILION	LA10	113	395021	N 1955
IATT CREEK	WINN	LA50	127	011160	N 1985	LAKE ARTHUR SW	CAMERON	LA10	023	395052	ONA 1963
IBERIA	IBERIA	LA10	045	343145	ONA 1917	LAKE ARTHUR SW	JEFFERSON DAVIS	LA10	053	395052	ONA 1963
INDIAN BAYOU	LASALLE	LA50	059	345076	OA 1941	LAKE ARTHUR SW	VERMILION	LA10	113	395052	ONA 1963
INDIAN BAYOU SOUTH	LASALLE	LA50	059	345085	O 1973	LAKE ARTHUR WEST	JEFFERSON DAVIS	LA10	053	395083	ONA 1957
INDIAN CREEK	JACKSON	LA50	049	345200	N 1982	LAKE ATHANASIO	ST BERNARD	LA10	087	395145	OA 1955
INDIAN LAKE	FRANKLIN	LA50	041	345355	N 1947	LAKE BARRE	LAFOURCHE	LA10	057	395176	ONA 1929
INDIAN LAKE	MADISON	LA50	065	345355	N 1947	LAKE BARRE	TERREBONNE	LA10	109	395176	ONA 1929
INDIAN VILLAGE	JEFFERSON DAVIS	LA10	053	345634	ONA 1944	LAKE BISTINEAU	BIENVILLE	LA50	013	395331	N 1916
INDIAN VILLAGE NORTH	ALLEN	LA10	003	345641	ONA 1980	LAKE BISTINEAU	BOSSIER	LA50	015	395331	N 1916
INDIGO BAYOU	IBERVILLE	LA10	047	005494	OA 1981	LAKE BISTINEAU	WEBSTER	LA50	119	395331	N 1916
INTRACOASTAL CITY	VERMILION	LA10	113	347370	ONA 1955	LAKE BOEUF	LAFOURCHE	LA10	057	395424	ONA 1956
IOTA	ACADIA	LA10	001	347680	ONA 1945	LAKE BOEUF NW	LAFOURCHE	LA10	057	395449	OA 1973
IOWA	CALCASIEU	LA10	019	347711	ONA 1931	LAKE BOEUF SW	LAFOURCHE	LA10	057	395455	ONA 1959
IOWA	CAMERON	LA10	023	347711	ONA 1931	LAKE BORGNE	ORLEANS	LA10	071	395486	N 1951
IOWA	JEFFERSON DAVIS	LA10	053	347711	ONA 1931	LAKE BORGNE	ST BERNARD	LA10	087	395486	N 1951
IOWA SE	JEFFERSON DAVIS	LA10	053	009139	N 1984	LAKE BOUDREAUX	TERREBONNE	LA10	109	395517	N 1971
IOWA SOUTH	CALCASIEU	LA10	019	347742	N 1960	LAKE BRUI	TENSAS	LA50	107	395579	OA 1950
IOWA SOUTH	JEFFERSON DAVIS	LA10	053	347742	N 1960	LAKE CALEBASSE	ST BERNARD	LA10	087	395600	N 1978
IRENE	EAST BATON ROUGE	LA10	033	348099	N 1978	LAKE CAMPO	PLAQUEMINES	LA10	075	395641	ONA 1952
ISLES DERNIERES	TERREBONNE	LA10	109	349525	ONA 1957	LAKE CAMPO	ST BERNARD	LA10	087	395641	ONA 1952
IVAN	BOSSIER	LA50	015	350176	ONA 1952	LAKE CHARLES	CALCASIEU	LA10	019	395672	N 1958
IVAN	WEBSTER	LA50	119	350176	ONA 1952	LAKE CHARLES SOUTH	CALCASIEU	LA10	019	395703	ONA 1944
JAMESTOWN	BIENVILLE	LA50	013	354432	ON 1970	LAKE CHICOT	IBERIA	LA10	045	395734	ONA 1944
JAMESTOWN	WEBSTER	LA50	119	354432	ON 1970	LAKE CHICOT	ST MARTIN	LA10	099	395734	ONA 1944
JEANERETTE	IBERIA	LA10	045	356564	ONA 1935	LAKE CURRY	CATAHOULA	LA50	025	396075	OA 1961
JEANERETTE	ST MARTIN	LA10	099	356564	ONA 1935	LAKE CURRY	CONCORDIA	LA50	029	396075	OA 1961
JEANERETTE	ST MARY	LA10	101	356564	ONA 1935	LAKE DE CADE	TERREBONNE	LA10	109	396199	ONA 1942
JEFFERSON ISLAND	IBERIA	LA10	045	356843	ONA 1938	LAKE DE CADE EAST	TERREBONNE	LA10	109	396230	ONA 1965
JEFFERSON ISLAND	VERMILION	LA10	113	356843	ONA 1938	LAKE DE CADE SOUTH	TERREBONNE	LA10	109	012211	N 1987
JENA AIRPORT	LASALLE	LA50	059	003370	ONA 1980	LAKE DES ALLEMANDS	ST CHARLES	LA10	089	396261	ONA 1955
JENA SOUTH	LASALLE	LA50	059	357277	ONA 1941	LAKE DES ALLEMANDS	ST JOHN THE BAPTIST	LA10	095	396261	ONA 1955
JENNINGS	ACADIA	LA10	001	357618	ONA 1901	LAKE END	NATCHITOCHE	LA50	069	396323	ONA 1942
JENNINGS NORTH	ACADIA	LA10	001	357680	ONA 1957	LAKE END	RED RIVER	LA50	081	396323	ONA 1942
JENNINGS NORTH	JEFFERSON DAVIS	LA10	053	357680	ONA 1957	LAKE ENFERMER	LAFOURCHE	LA10	057	396354	ONA 1955
JENNINGS SOUTH	JEFFERSON DAVIS	LA10	053	357804	ONA 1936	LAKE FERME	IBERIA	LA10	045	396416	N 1964
JENNINGS TOWNSITE	JEFFERSON DAVIS	LA10	053	357850	ONA 1974	LAKE FERME WEST	IBERIA	LA10	045	396447	N 1966
JENNINGS WEST	JEFFERSON DAVIS	LA10	053	357866	N 1983	LAKE FIELDS	LAFOURCHE	LA10	057	396509	N 1956
JOE MCHUGH	LAFOURCHE	LA10	057	360828	N 1975	LAKE FORMOSA	TENSAS	LA50	107	396540	ONA 1956
JOHNSON BRANCH	CADDO	LA50	017	361902	N 1975	LAKE FORTUNA	ST BERNARD	LA10	087	396571	ONA 1953
JOHNSONS BAYOU	CAMERON	LA10	023	362282	ONA 1946	LAKE GERO	TERREBONNE	LA10	109	396633	ON 1970
JOHNSONS BAYOU NW	CAMERON	LA10	023	362287	N 1974	LAKE HATCH	TERREBONNE	LA10	109	396664	ONA 1948
JOHNSONS BAYOU WEST	CAMERON	LA10	023	362290	ONA 1971	LAKE HERMITAGE	PLAQUEMINES	LA10	075	396695	ONA 1934
JONESBORO	JACKSON	LA50	049	005503	N 1981	LAKE LA ROSE	ST MARTIN	LA10	099	396850	N 1958
JONESVILLE	CATAHOULA	LA50	025	363781	OA 1946	LAKE LERY	PLAQUEMINES	LA10	075	396881	N 1966
JOSEPH BRANCH	ST HELENA	LA10	091	008174	O 1982	LAKE LERY	ST BERNARD	LA10	087	396881	N 1966
JOYCE	WINN	LA50	127	364680	O 1949	LAKE LERY WEST	PLAQUEMINES	LA10	075	017894	N 2005
JUANITA	BEAUREGARD	LA10	011	365216	OA 1953	LAKE LONG	LAFOURCHE	LA10	057	396912	ONA 1937
JUANITA WEST	BEAUREGARD	LA10	011	365247	OA 1955	LAKE LONG	TERREBONNE	LA10	109	396912	ONA 1937
JUDGE DIGBY	POINTE COUPEE	LA10	077	365535	N 1977	LAKE MARYDALE	TENSAS	LA50	107	397067	ONA 1958
JUDICE	LAFAYETTE	LA10	055	365588	N 1959	LAKE MARYDALE NORTH	TENSAS	LA50	107	397098	ONA 1959
JUSTINA	TENSAS	LA50	107	366828	ONA 1956	LAKE MAUREPAS	LIVINGSTON	LA10	063	397129	OA 1951
KAPLAN	VERMILION	LA10	113	369038	ONA 1960	LAKE MAUREPAS	ST JOHN THE BAPTIST	LA10	095	397129	OA 1951
KAPLAN NW	VERMILION	LA10	113	369069	OA 1964	LAKE MAUREPAS SOUTH	ST JOHN THE BAPTIST	LA10	095	397160	N 1964
KAPLAN SOUTH	VERMILION	LA10	113	369100	ONA 1955	LAKE MISERE	CAMERON	LA10	023	397284	ONA 1950
KEITHVILLE	CADDO	LA50	017	372247	ON 1952	LAKE MISERE SOUTH	CAMERON	LA10	023	397315	ONA 1966
KEITHVILLE	DE SOTO	LA50	031	372247	ON 1952	LAKE MONGOULOIS	ST MARTIN	LA10	099	397346	ONA 1939
KELLEYS	JACKSON	LA50	049	372743	ONA 1963	LAKE OPHELIA	AVOYELLES	LA50	009	397439	OA 1963
KELLY SCHOOL	CALDWELL	LA50	021	373100	N 1980	LAKE OPHELIA EAST	AVOYELLES	LA50	009	397470	OA 1963
KENILWORTH	ST BERNARD	LA10	087	374510	ONA 1939	LAKE PAGIE	TERREBONNE	LA10	109	397501	ONA 1958
KENMORE	POINTE COUPEE	LA10	077	374727	ONA 1960	LAKE PAGIE SW	TERREBONNE	LA10	109	017835	N 2005
KENNER	JEFFERSON	LA10	051	375037	ONA 1956	LAKE PALOURDE	ST MARTIN	LA10	099	397532	N 1957
KENNER	ST CHARLES	LA10	089	375037	ONA 1956	LAKE PALOURDE	ST MARY	LA10	101	397532	N 1957
KENT BAYOU	TERREBONNE	LA10	109	375316	ONA 1950	LAKE PALOURDE EAST	ASSUMPTION	LA10	007	397563	ONA 1954
KENT BAYOU NORTH	TERREBONNE	LA10	109	008182	N 1966	LAKE PALOURDE EAST	ST MARTIN	LA10	099	397563	ONA 1954
KEPPLER CREEK	JACKSON	LA50	049	376070	N 1974	LAKE PELTO	TERREBONNE	LA10	109	397656	ONA 1929
KICKAPOO	DE SOTO	LA50	031	378099	OA 1947	LAKE PETIT	PLAQUEMINES	LA10	075	397663	N 1981
KILGORE SLOUGH	SABINE	LA50	085	378533	O 1956	LAKE PONCHARTRAIN EAST BLK 14	ST TAMMANY	LA10	103	017050	N 1979
KILLENS FERRY	FRANKLIN	LA50	041	378657	ONA 1946	LAKE RACCOURCI	LAFOURCHE	LA10	057	397749	ONA 1949
KILLENS FERRY	TENSAS	LA50	107	378657	ONA 1946	LAKE RACCOURCI	TERREBONNE	LA10	109	397749	ONA 1949
KINCAID BAYOU	CATAHOULA	LA50	025	379091	OA 1961	LAKE ROSEAU	AVOYELLES	LA50	009	397780	O 1963
KINCAID BAYOU	CONCORDIA	LA50	029	379091	OA 1961	LAKE ROSEMOUND	WEST FELICIANA	LA10	125	010503	N 1985
KINCAID BAYOU EAST	CATAHOULA	LA50	025	379122	O 1968	LAKE ROSEMOUND NE	WEST FELICIANA	LA10	125	015400	N 1994
KINCAID BAYOU EAST	CONCORDIA	LA50	029	379122	O 1968	LAKE SALVADOR	JEFFERSON	LA10	051	397811	ON 1940
KINDER	ALLEN	LA10	003	379215	ONA 1953	LAKE SALVADOR	LAFOURCHE	LA10	057	397811	ONA 1940
KINDER	JEFFERSON DAVIS	LA10	053	379215	ONA 1953	LAKE SALVADOR	ST CHARLES	LA10	089	397811	ONA 1940
KINDER SW	ALLEN	LA10	003	379246	N 1961	LAKE SALVADOR NE	JEFFERSON	LA10	051	397842	N 1958
KINDER SW	JEFFERSON DAVIS	LA10	053	379246	N 1961	LAKE SAND	IBERIA	LA10	045	397873	ONA 1949
KING HILL	NATCHITOCHE	LA50	069	008185	N 1981	LAKE SAND	ST MARY	LA10	101	397873	ONA 1949
KINGS BAYOU	CAMERON	LA10	023	379990	ONA 1956	LAKE SAND EAST	ST MARY	LA10	101	397904	ONA 1958
KINGS BAYOU WEST	CAMERON	LA10	023	005507	N 1980	LAKE ST CATHERINE	ORLEANS	LA10	071	398028	N 1958
KINGS DOME	BIENVILLE	LA50	013	000199	N 2003	LAKE ST JOHN	CONCORDIA	LA50	029	398059	ONA 1942
KINGS POINT	TENSAS	LA50	107	005508	O 1980	LAKE ST JOHN	TENSAS	LA50	107	398059	ONA 1942
KINGS RIDGE	LAFOURCHE	LA10	057	380083	ONA 1955	LAKE ST JOHN NE	TENSAS	LA50	107	398090	N 1967
KINGSTON	DE SOTO	LA50	031	380238	N 1957	LAKE ST JOSEPH	TENSAS	LA50	107	398121	OA 1950
KISATCHIE BAYOU	NATCHITOCHE	LA50	069	015990	O 1996	LAKE TOM	IBERIA	LA10	045	398214	N 1965
KLONDIKE	IBERVILLE	LA10	047	382858	OA 1961	LAKE VALERIE	ST MARTIN	LA10	099	398431	OA 1970
KLONDIKE CREEK	SABINE	LA50	085	382865	O 1980	LAKE VERRER	ASSUMPTION	LA10	007	398462	N 1969
KLONDIKE SOUTH	IBERVILLE	LA10	047	382920	N 1963	LAKE VERRER EAST	ASSUMPTION	LA10	007	398493	ONA 1952
KOLIN	LAFOURCHE	LA50	079	385408	O 1958	LAKE VERRER WEST	ASSUMPTION	LA10	007	398524	ONA 1938
KRAEMER	LAFOURCHE	LA10	057	386757	OA 1953	LAKE VERRER WEST	ST MARTIN	LA10	099	398524	ONA 1938
KRAEMER SOUTH	LAFOURCHE	LA10	057	386788	ONA 1968	LAKE WASHINGTON	PLAQUEMINES	LA10	075	398617	ONA 1931
KROTZ SPRINGS	POINTE COUPEE	LA10	077	387904	ONA 1942	LAKESIDE	CAMERON	LA10	023	398741	ONA 1941
KROTZ SPRINGS	ST LANDRY	LA10	097	387904	ONA 1942	LAMAR	FRANKLIN	LA50	041	399051	ONA 1945
LA PICE	ASSUMPTION	LA10	007	391890	ONA 1939	LAPEYROUSE	TERREBONNE	LA10	109	401903	ONA 1941
LA PICE	ST JAMES	LA10	093	391890	ONA 1939	LAROSE	LAFOURCHE	LA10	057	402492	ONA 1953
LA PLACE	ST JOHN THE BAPTIST	LA10	095	391921	ONA 1938	LAROSE NE	LAFOURCHE	LA10			

LOUISIANA

Field Name	County Name	State Sub	Co Code	Field Code	Field Type	Field Disc Year	Field Name	County Name	State Sub	Co Code	Field Code	Field Type	Field Disc Year
LAWSON	ACADIA	LA10	001	405468	ONA	1963	MAIN PASS BLK 25	OFFSHORE-STATE	LA05	990	866025	OA	1955
LAWTELL	ST LANDRY	LA10	097	405561	N	1956	MAIN PASS BLK 26	OFFSHORE-STATE	LA05	990	866026	N	1998
LE BLANC	ALLEN	LA10	003	407197	ONA	1955	MAIN PASS BLK 31	OFFSHORE-STATE	LA05	990	866031	N	1986
LE BLANC EAST	ALLEN	LA10	003	407228	ONA	1966	MAIN PASS BLK 35	OFFSHORE-STATE	LA05	990	866035	ONA	1951
LE BLANC WEST	ALLEN	LA10	003	407259	OA	1966	MAIN PASS BLK 4	OFFSHORE-STATE	LA05	990	866004	ONA	1984
LEATHERMAN CREEK	CLAIBORNE	LA50	027	407009	ONA	1975	MAIN PASS BLK 45	OFFSHORE-STATE	LA05	990	866045	OA	1973
LECOMPT	RAPIDES	LA50	079	407352	O	1961	MAIN PASS BLK 46	OFFSHORE-STATE	LA05	990	866046	ONA	1956
LEEVILLE	LAFOURCHE	LA10	057	408313	ONA	1931	MAIN PASS BLK 47	OFFSHORE-STATE	LA05	990	866047	ONA	1955
LEEVILLE NW	LAFOURCHE	LA10	057	405521	OA	1982	MAIN PASS BLK 49	PLAQUEMINES	LA10	075	866049	ONA	1983
LELEUX	ACADIA	LA10	001	409367	ONA	1954	MAIN PASS BLK 6	OFFSHORE-STATE	LA05	990	866006	ONA	1962
LELEUX	VERMILION	LA10	113	409367	ONA	1954	MAIN PASS BLK 66	OFFSHORE-STATE	LA05	990	866066	N	1998
LELEUX WEST	ACADIA	LA10	001	409398	ONA	1962	MAIN PASS BLK 69	OFFSHORE-STATE	LA05	990	866069	ONA	1948
LELEUX WEST	VERMILION	LA10	113	409398	ONA	1962	MAIN PASS BLK 73	OFFSHORE-STATE	LA05	990	866073	ONA	1975
LEROY	VERMILION	LA10	113	411227	ONA	1955	MAIN PASS BLK 74	OFFSHORE-STATE	LA05	990	866074	ONA	1980
LEROY NORTH	LAFAYETTE	LA10	055	411289	N	1957	MAIN PASS BLK 77	OFFSHORE-STATE	LA05	990	866077	ONA	1980
LEROY NORTH	VERMILION	LA10	113	411289	N	1957	MAIN PASS BLK 84	OFFSHORE-STATE	LA05	990	866084	N	1997
LEWISBURG	ACADIA	LA10	001	412250	ONA	1941	MALLARD BAY	CAMERON	LA10	023	442418	ONA	1949
LEWISBURG	ST LANDRY	LA10	097	412250	ONA	1941	MALLETTS BLUFF	EAST BATON ROUGE	LA10	033	442511	ONA	1957
LEWISBURG NE	ST LANDRY	LA10	097	412275	N	1983	MALLETTS BLUFF	LIVINGSTON	LA10	063	442511	ONA	1957
LEWISBURG NORTH	ST LANDRY	LA10	097	412281	O	1949	MAMOU	EVANGELINE	LA10	039	443069	OA	1945
LEWISBURG SOUTH	ACADIA	LA10	001	412312	ONA	1943	MAMOU WEST	EVANGELINE	LA10	039	009247	OA	1997
LEWISBURG SOUTH	ST LANDRY	LA10	097	412312	ONA	1943	MANCHAC POINT	EAST BATON ROUGE	LA10	033	443224	OA	1967
LIBERTY	RED RIVER	LA50	081	413142	N	1973	MANCHAC POINT	WEST BATON ROUGE	LA10	121	443224	OA	1967
LIBERTY HILL	BIENVILLE	LA50	013	413235	N	1954	MANCHESTER	CALCASIEU	LA10	019	443255	N	1966
LICK CREEK	CLAIBORNE	LA50	027	413545	OA	1960	MANCHESTER EAST	CALCASIEU	LA10	019	008221	N	1983
LIGHTHOUSE POINT	OFFSHORE-STATE	LA05	990	413824	ONA	1958	MANCHESTER SOUTH	CALCASIEU	LA10	019	443286	ONA	1958
LILLIE	UNION	LA50	111	414010	ON	1949	MANCHESTER SW	CALCASIEU	LA10	019	443317	OA	1970
LILLIE GROVE SCHOOL	DE SOTO	LA50	031	414072	N	1972	MANCHESTER WEST	CALCASIEU	LA10	019	443348	N	1967
LILLIE SW	CLAIBORNE	LA50	027	414094	ONA	1974	MANGHAM	FRANKLIN	LA50	041	443565	O	1959
LIRETTE	TERREBONNE	LA10	109	416738	ONA	1937	MANGHAM	RICHLAND	LA50	083	443565	O	1959
LISBON	CLAIBORNE	LA50	027	416831	ONA	1936	MANIFEST	CATAHOULA	LA50	025	443627	O	1942
LISBON	LINCOLN	LA50	061	416831	ONA	1936	MANILA VILLAGE	JEFFERSON	LA10	051	443720	ONA	1949
LISBON WEST	CLAIBORNE	LA50	027	417110	ONA	1955	MANILA VILLAGE	PLAQUEMINES	LA10	075	443720	ONA	1949
LISMORE LANDING	CONCORDIA	LA50	029	417296	OA	1951	MANILA VILLAGE SE	PLAQUEMINES	LA10	075	009841	OA	1985
LISMORE LANDING EAST	CONCORDIA	LA50	029	010513	O	1984	MANSFIELD	DE SOTO	LA50	031	444464	N	1966
LITTLE BARNES CREEK	BEAUREGARD	LA10	011	003025	ONA	1981	MARCEAUX ISLAND	CAMERON	LA10	023	009105	N	1997
LITTLE BAY	ST MARY	LA10	101	417668	N	1969	MARINGOIN	IBERVILLE	LA10	047	447719	O	1952
LITTLE BAYOU	LASALLE	LA50	059	417699	O	1954	MARINGOIN SE	IBERVILLE	LA10	047	010532	O	1985
LITTLE CHENIERE	CAMERON	LA10	023	418164	ONA	1940	MARINGOIN WEST	IBERVILLE	LA10	047	447750	ONA	1969
LITTLE CHENIERE EAST	CAMERON	LA10	023	014673	N	1992	MARION	UNION	LA50	111	447781	O	1952
LITTLE CHENIERE RIDGE	CAMERON	LA10	023	418195	ONA	1959	MARKSVILLE	AVOYELLES	LA50	009	448525	OA	1948
LITTLE CODORIE BAYOU	TERREBONNE	LA10	109	011782	N	1983	MARKSVILLE TOWNSITE	AVOYELLES	LA50	009	448530	OA	1977
LITTLE COMITE CREEK	EAST FELICIANA	LA10	037	014983	N	1994	MARRERO	JEFFERSON	LA10	051	449052	ONA	1956
LITTLE CREEK	GRANT	LA50	043	418412	ONA	1938	MARRERO	ST CHARLES	LA10	089	449052	ONA	1956
LITTLE CREEK	LASALLE	LA50	059	418412	ONA	1938	MARTIN	RED RIVER	LA50	081	449889	N	1981
LITTLE LAKE	JEFFERSON	LA10	051	418846	ONA	1948	MARTINS ISLAND	ST CHARLES	LA10	089	005866	N	1979
LITTLE LAKE	LAFOURCHE	LA10	057	418846	ONA	1948	MASTERS CREEK	RAPIDES	LA50	079	452106	N	1979
LITTLE LAKE SOUTH	JEFFERSON	LA10	051	418877	ONA	1956	MASTERS CREEK	VERNON	LA50	115	452106	N	1979
LITTLE LAKE SOUTH	LAFOURCHE	LA10	057	418877	ONA	1956	MASTERS CREEK SOUTH	ALLEN	LA10	003	000501	OA	1998
LITTLE PECAN LAKE	CAMERON	LA10	023	419156	ONA	1952	MASTERS CREEK SOUTH	RAPIDES	LA10	079	000501	OA	1998
LITTLE PRAIRIE	ASCENSION	LA10	005	005853	N	1982	MASTERS CREEK SOUTH	VERNON	LA10	115	000501	OA	1998
LITTLE RIVER	AVOYELLES	LA50	009	419218	O	1974	MASTERS CREEK WEST	VERNON	LA10	115	015984	OA	1996
LITTLE SILVER CREEK	TANGIPAHOA	LA10	105	005854	OA	1978	MAURICE	LAFAYETTE	LA10	055	453888	ONA	1956
LITTLE TEMPLE	JEFFERSON	LA10	051	419683	ONA	1946	MAURICE	VERMILION	LA10	113	453888	ONA	1956
LITTLE TEMPLE	LAFOURCHE	LA10	057	419683	ONA	1946	MAURICE NORTH	LAFAYETTE	LA10	055	453919	N	1967
LIVE OAK	VERMILION	LA10	113	420179	ONA	1954	MAURICE WEST	VERMILION	LA10	113	453950	N	1969
LIVERPOOL	ST HELENA	LA10	091	420613	OA	2002	MAXIE	ACADIA	LA10	001	454539	ONA	1950
LIVERPOOL NW	ST HELENA	LA10	091	010519	OA	1985	MAXIE NW	ACADIA	LA10	001	454570	N	1954
LIVINGSTON	LIVINGSTON	LA10	063	420737	OA	1980	MC CALLS ISLAND	JEFFERSON	LA10	051	456686	OA	1956
LIVINGSTON NORTH	LIVINGSTON	LA10	063	009832	O	1985	MC CASLAND CREEK	CLAIBORNE	LA50	027	457223	N	1978
LIVONIA	POINTE COUPEE	LA10	077	420830	OA	1958	MCBROOM	CALDWELL	LA50	021	008231	N	1982
LOBDELL	WEST BATON ROUGE	LA10	121	421420	ONA	1952	MCKELLEN BRANCH	CALDWELL	LA50	021	005872	N	1980
LOBDELL EAST	WEST BATON ROUGE	LA10	121	008210	N	1983	MCKENZIE	CLAIBORNE	LA50	027	461305	N	1979
LOCKHART CROSSING	LIVINGSTON	LA10	063	421704	ONA	1979	MEAN LAKE	CATAHOULA	LA50	025	464134	OA	1957
LOCKPORT	CALCASIEU	LA10	019	421761	ONA	1924	MELODIA	LAFAYETTE	LA10	057	466831	N	1958
LOCUST RIDGE	TENSAS	LA50	107	422443	ONA	1954	MELVILLE	POINTE COUPEE	LA10	077	467048	ONA	1948
LOGANSPOUT	DE SOTO	LA50	031	423063	ONA	1938	MELVILLE	ST LANDRY	LA10	097	467048	ONA	1948
LOISEL	IBERIA	LA10	045	423187	ONA	1955	MERMENTAU	ACADIA	LA10	001	468711	N	1974
LOISEL	ST MARY	LA10	101	423187	ONA	1955	MERMENTAU	JEFFERSON DAVIS	LA10	053	468711	N	1974
LOISEL NORTH	IBERIA	LA10	045	423195	N	1977	MERMENTAU NORTH	ACADIA	LA10	001	468718	ONA	1975
LONG BAY	PLAQUEMINES	LA10	075	001592	N	1982	MERMENTAU NORTH	JEFFERSON DAVIS	LA10	053	468718	ONA	1975
LONG BRANCH	CATAHOULA	LA50	025	425326	OA	1959	MERMENTAU RIVER	ACADIA	LA10	001	468722	ON	1970
LONG BRANCH NORTH	CATAHOULA	LA50	025	009140	OA	1984	MERMENTAU SOUTH	ACADIA	LA10	001	468753	N	1956
LONG LAKE	CALDWELL	LA50	021	425543	N	1974	MERMENTAU SW	ACADIA	LA10	001	468784	N	1958
LONG SLOUGH	CATAHOULA	LA50	025	425884	OA	1957	MERMENTAU SW	JEFFERSON DAVIS	LA10	053	468784	ONA	1958
LONG SLOUGH	LASALLE	LA50	059	425884	OA	1957	MERMENTAU WEST	JEFFERSON DAVIS	LA10	053	468815	ONA	1940
LONG SLOUGH WEST	LASALLE	LA50	059	425915	OA	1969	MERRYVILLE	BEAUREGARD	LA10	011	469094	ONA	1955
LONGVIEW	FRANKLIN	LA50	041	426380	N	1966	MERRYVILLE WEST	BEAUREGARD	LA10	011	469125	N	1961
LONGVILLE	BEAUREGARD	LA10	011	426442	OA	1946	METCALF	CADDO	LA50	017	470117	ONA	1956
LONGVILLE EAST	BEAUREGARD	LA10	011	426473	ONA	1949	MIDDLE BAYOU	AVOYELLES	LA50	009	471474	OA	1962
LONGVILLE NE	BEAUREGARD	LA10	011	015139	OA	1995	MIDDLEFORK	CLAIBORNE	LA50	027	471908	1983	
LONGWOOD	CADDO	LA50	017	426504	ONA	1927	MIDDLEFORK	LINCOLN	LA50	061	471908	ONA	1970
LOREAUVILLE	ST MARTIN	LA10	099	427248	N	1961	MIDDLEFORK	UNION	LA50	111	471908	1983	
LORRAN LAKE	CATAHOULA	LA50	025	005858	O	1979	MIDDLEFORK EAST	LINCOLN	LA50	061	471914	N	1973
LOST CREEK	CALDWELL	LA50	021	428271	N	1975	MIDLAND	ACADIA	LA10	001	472280	ONA	1949
LOTTIE	POINTE COUPEE	LA10	077	428860	ONA	1948	MILESTONE FORKS	CONCORDIA	LA50	029	474047	OA	1954
LOTTIE NORTH	POINTE COUPEE	LA10	077	428891	O	1967	MILL CREEK	GRANT	LA50	043	474357	O	1954
LOUISIANA POINT	CAMERON	LA10	023	429387	ON	1968	MILLERS BLUFF	BOSSIER	LA50	015	474946	ONA	1949
LOWER BALLYMAGAN	CONCORDIA	LA50	029	005860	OA	1982	MILLERS BLUFF	CADDO	LA50	017	474946	ONA	1949
LOWER SUNK LAKE	CATAHOULA	LA50	025	430906	OA	1960	MILLHAVEN	OUACHITA	LA50	073	475132	N	1948
LOWER SUNK LAKE	CONCORDIA	LA50	029	430906	OA	1960	MILLHAVEN	RICHLAND	LA50	083	475132	N	1948
LUCKY	BIENVILLE	LA50	013	432558	ONA	1943	MILLHAVEN NW	OUACHITA	LA50	073	009142	O	1984
LUCY	ST CHARLES	LA10	089	432992	N	1952	MILLIGAN BAYOU	AVOYELLES	LA50	009	475349	OA	1962
LUCY	ST JOHN THE BAPTIST	LA10	095	432992	N	1952	MILLIGAN BAYOU	CATAHOULA	LA50	025	475349	OA	1962
LUCY SOUTH	ST CHARLES	LA10	089	433100	N	1972	MILLIGAN BAYOU	CONCORDIA	LA50	029	475349	OA	1962
LULA	DE SOTO	LA50	031	433674	N	1972	MILLIGAN BAYOU NE	AVOYELLES	LA50	009	014414	O	1990
LULING	ST CHARLES	LA10	089	433860	ONA	1952	MILLIGAN BAYOU NORTH	AVOYELLES	LA50	009	012807	O	1987
LUNITA	CALCASIEU	LA10	019	010526	OA	1985	MILLIGAN BAYOU NORTH	CONCORDIA	LA50	029	012807	O	1987
LUNITA SE	CALCASIEU	LA10	019	012448	N	1987	M						

Field Name	County Name	State Sub	Co Code	Field Code	Field Type	Disc Year	Field Name	County Name	State Sub	Co Code	Field Code	Field Type	Disc Year
MONROE	OUACHITA	LA50	073	481868	ON	1916	PASS DES ILETTES	TERREBONNE	LA10	109	541631	ONA	1955
MONROE	RICHLAND	LA50	083	481868	ON	1916	PASS FOURCHON	IBERIA	LA10	045	541662	N	1962
MONROE	UNION	LA50	111	481868	ON	1916	PASS FOURCHON	ST MARY	LA10	101	541662	N	1962
MONTEGUT	LAFOURCHE	LA10	057	482705	ONA	1957	PASS WILSON	OFFSHORE-STATE	LA05	990	541693	ONA	1958
MONTEGUT	TERREBONNE	LA10	109	482705	ONA	1957	PAT BAY	IBERVILLE	LA10	047	541972	OA	1960
MONTEGUT NE	TERREBONNE	LA10	109	482712	N	1978	PATTERSON	ST MARY	LA10	101	542778	ONA	1951
MONTEGUT NORTH	TERREBONNE	LA10	109	482715	N	1973	PATTON CHURCH	CATAHOULA	LA50	025	542995	OA	1956
MONTEREY	CONCORDIA	LA50	029	482767	OA	1959	PATTON LAKE	CONCORDIA	LA50	029	003668	OA	1978
MONTEREY SOUTH	CATAHOULA	LA50	025	482798	OA	1959	PATTON LAKE NORTH	CONCORDIA	LA50	029	012822	O	1988
MONTEREY SOUTH	CONCORDIA	LA50	029	482798	OA	1959	PEASON RIDGE	VERNON	LA50	115	005985	OA	1977
MONTGOMERY	GRANT	LA50	043	482860	N	1952	PECAN ISLAND	VERMILION	LA10	113	546708	ONA	1943
MOORE-SAMS	POINTE COUPEE	LA10	077	483817	ONA	1979	PECAN ISLAND NORTH	VERMILION	LA10	113	546739	N	1954
MORGANZA	POINTE COUPEE	LA10	077	485454	N	1980	PECAN LAKE	CAMERON	LA10	023	546770	ONA	1941
MORGANZA	ST LANDRY	LA10	097	485454	N	1980	PECAN LAKE SOUTH	CAMERON	LA10	023	546801	ONA	1951
MORO	CONCORDIA	LA50	029	485619	O	1960	PECAN LANDING	TENSAS	LA50	107	005812	OA	1980
MORRISONVILLE	WEST BATON ROUGE	LA10	121	486301	OA	1968	PECAN LANDING NORTH	TENSAS	LA50	107	011827	ON	1986
MORSE	ACADIA	LA10	001	486363	OA	1984	PECANIERE	ST LANDRY	LA10	097	546863	N	1959
MOSQUITO BAY	TERREBONNE	LA10	109	487262	ON	1955	PELICAN LAKE	TERREBONNE	LA10	109	548382	OA	1957
MOSQUITO BAYOU	TERREBONNE	LA10	109	487275	N	1974	PELICAN POINT	PLAQUEMINES	LA10	075	548413	OA	1964
MOSQUITO BEND	LASALLE	LA50	059	487293	OA	1966	PENDLETON-MANY	SABINE	LA50	085	549188	ONA	1929
MOSS LAKE EAST	CALCASIEU	LA10	019	487820	ONA	1944	PERKINS	CALCASIEU	LA10	019	550335	ONA	1939
MOUND BAYOU	TENSAS	LA50	107	488223	ONA	1963	PERKINS EAST	BEAUREGARD	LA10	011	550366	ONA	1947
MOUND POINT	OFFSHORE-STATE	LA05	990	488347	ONA	1958	PERKINS EAST	CALCASIEU	LA10	019	550366	ONA	1947
MOUNT COMMON CHURCH	EAST FELICIANA	LA10	037	011806	N	1986	PERKINS SE	CALCASIEU	LA10	019	015986	OA	1996
MOUNT COMMON CHURCH SW	EAST FELICIANA	LA10	037	014998	N	1994	PERREAU ISLAND	CAMERON	LA10	023	005993	OA	1981
MOUNT COMMON CHURCH SW	WEST FELICIANA	LA10	125	014998	N	1994	PERRY	VERMILION	LA10	113	550800	ON	1957
MOUNT OLIVE	UNION	LA50	111	489091	ONA	1957	PERRY POINT	ACADIA	LA10	001	551048	ONA	1958
MOUNT PLEASANT	CALDWELL	LA50	021	489153	N	1971	PERRY POINT	LAFAYETTE	LA10	055	551048	ONA	1958
MOUNT SINAI	CLAIBORNE	LA50	027	489215	ONA	1980	PERRY POINT	VERMILION	LA10	113	551048	ONA	1958
MUD CREEK	ALLEN	LA10	003	491789	O	1981	PERRY RIDGE	CALCASIEU	LA10	019	016227	N	2000
MUD LAKE	CAMERON	LA10	023	492037	ONA	1945	PERRY SOUTH	VERMILION	LA10	113	551172	N	1960
MUD LAKE EAST	CAMERON	LA10	023	492068	ONA	1947	PETTICOAT BAYOU	OUACHITA	LA50	073	552922	N	1977
MUD LAKE LOWER	CAMERON	LA10	023	492099	N	1957	PHOENIX	PLAQUEMINES	LA10	075	554373	N	1970
MUD LAKE NORTH	CAMERON	LA10	023	016619	N	2000	PHOENIX LAKE	CALCASIEU	LA10	019	554404	ONA	1950
MUDDY BAYOU	LASALLE	LA50	059	492161	OA	1952	PIERRE PASS	ASSUMPTION	LA10	007	555489	ONA	1960
MUDDY BAYOU EAST	LASALLE	LA50	059	492192	O	1970	PIERRE PASS	ST MARTIN	LA10	099	555489	ONA	1960
MULATTO BAYOU	ST TAMMANY	LA10	103	492843	N	1964	PILGRIM CHURCH	ALLEN	LA10	003	556016	N	1957
MULVEY	VERMILION	LA10	113	493680	ONA	1964	PILGRIM CHURCH WEST	ALLEN	LA10	003	556047	ONA	1958
MURPHY LAKE	IBERVILLE	LA10	047	005915	OA	1978	PINE BLUFF	ACADIA	LA10	001	556481	N	1953
MURPHY LAKE	ST MARTIN	LA10	099	005915	OA	1978	PINE GROVE	BEAUREGARD	LA10	011	556667	OA	1945
MUSSON	IBERVILLE	LA10	047	005916	ON	1980	PINE PRAIRIE	EVANGELINE	LA10	039	557070	ONA	1912
MYETTE POINT	ST MARY	LA10	101	496339	ONA	1972	PINE RIDGE	CALCASIEU	LA10	019	557101	N	1954
MYETTE POINT NW	ST MARY	LA10	101	015411	OA	1995	PINEWOOD	VERNON	LA10	115	015153	OA	1996
MYETTE POINT SOUTH	ST MARY	LA10	101	003659	ONA	1975	PINEY CREEK	CALDWELL	LA50	021	557477	N	1978
MYSTIC BAYOU	ST MARTIN	LA10	099	496742	N	1955	PINEY CREEK NORTH	CALDWELL	LA50	021	010152	N	1985
MYSTIC BAYOU WEST	ST MARTIN	LA10	099	496773	ONA	1970	PISTOL THICKET	CALDWELL	LA50	021	006017	N	1979
NAIRN	PLAQUEMINES	LA10	075	498084	OA	1958	PITKIN	VERNON	LA50	115	000133	OA	1997
NAKA	ST LANDRY	LA10	097	498115	N	1952	PLAIN DEALING	BOSSIER	LA50	015	559256	ONA	1946
NAPOLEONVILLE	ASSUMPTION	LA10	007	498735	ONA	1943	PLAIN DEALING NORTH	BOSSIER	LA50	015	559287	OA	1964
NATCHEZ FERRY	CONCORDIA	LA50	029	499169	OA	1966	PLEASANT HILL	DE SOTO	LA50	031	560217	ONA	1927
NATCHEZ ISLAND	CONCORDIA	LA50	029	499200	ONA	1958	PLEASANT HILL	SABINE	LA50	085	560217	ONA	1927
NATCHITOCHES BAYOU	AVOYELLES	LA50	009	499262	OA	1963	PLOUEN BAYOU	CONCORDIA	LA50	029	561315	O	1975
NATCHITOCHES ISLAND	AVOYELLES	LA50	009	499293	OA	1968	PLUM POINT	JEFFERSON	LA10	051	561426	ONA	1966
NEALE	BEAUREGARD	LA10	011	500619	ONA	1940	PLUM POINT	LAFOURCHE	LA10	057	561426	ONA	1966
NEALE EAST	BEAUREGARD	LA10	011	005925	N	1977	PLUMB BOB	ST MARTIN	LA10	099	561488	ONA	1939
NEBO EAST	LASALLE	LA50	059	500836	N	1943	POINT	UNION	LA50	111	562403	N	1952
NEBO-HEMPHILL	LASALLE	LA50	059	500867	ONA	1940	POINT AU FER	TERREBONNE	LA10	109	562434	ONA	1941
NESSER	EAST BATON ROUGE	LA10	033	502696	OA	1955	POINT BASSE	AVOYELLES	LA50	009	562496	O	1969
NEW QUARTERS	TENSAS	LA50	107	005939	OA	1980	POINT BLUE	EVANGELINE	LA10	039	562527	ONA	1957
NEW QUARTERS WEST	TENSAS	LA50	107	008254	O	1983	POINT BLUE EAST	EVANGELINE	LA10	039	562531	ON	1976
NEWLIGHT	TENSAS	LA50	107	506416	OA	1955	POINT BREEZE	CONCORDIA	LA50	029	015210	O	1991
NEWLIGHT WEST	TENSAS	LA50	107	506447	ONA	1958	POINT CHEVREUIL	ST MARY	LA10	101	562620	N	1968
NEWPORT	CALDWELL	LA50	021	506540	N	1977	POINT CHEVREUIL	OFFSHORE-STATE	LA05	990	562620	N	1968
NEWPORT	WINN	LA50	127	506540	N	1977	POINT CHICOT	LAFOURCHE	LA10	057	562651	ONA	1960
NEWTON	CALCASIEU	LA10	019	506819	OA	1966	POINT NORTH	UNION	LA50	111	562794	N	1974
NIBLETT	JEFFERSON DAVIS	LA10	053	507432	OA	1940	POINT PLEASANT	IBERVILLE	LA10	047	562837	N	1970
NIBLETT BLUFF	CALCASIEU	LA10	019	016348	OA	1998	POINTE A LA HACHE	PLAQUEMINES	LA10	075	562868	ONA	1948
NIBLETT CANAL	JEFFERSON DAVIS	LA10	053	017776	OA	2004	PONTCHARTRAIN WEST BLK 34	ST JOHN THE BAPTIST	LA10	095	010157	N	1981
NIBLETT NORTH	JEFFERSON DAVIS	LA10	053	005948	ONA	1980	PONTCHARTRAIN WEST BLK 35	ST CHARLES	LA10	089	564976	N	1963
NOLANS BAYOU	AVOYELLES	LA50	009	510479	OA	1965	PONTCHARTRAIN WEST BLK 37	JEFFERSON	LA10	051	565007	ONA	1956
NOLANS BAYOU	LASALLE	LA50	059	510479	OA	1965	PONTCHARTRAIN WEST BLK 38	JEFFERSON	LA10	051	010599	ONA	1979
NOLANS BAYOU	RAPIDES	LA50	079	510479	OA	1965	PONTCHARTRAIN WEST BLK 41	ST CHARLES	LA10	089	565038	ONA	1956
NORCO	ST CHARLES	LA10	089	511440	ONA	1952	PONTCHARTRAIN WEST BLK 41E	JEFFERSON	LA10	051	565041	ONA	1963
NUNEZ	VERMILION	LA10	113	514735	N	1967	PONTCHARTRAIN WEST BLK 42	ST CHARLES	LA10	089	565041	ONA	1963
OAK GROVE CHURCH	NATCHITOCHES	LA50	069	012880	N	1987	PONTCHARTRAIN WEST BLK 45	JEFFERSON	LA10	051	012038	N	1986
OAK ISLAND	CAMERON	LA10	023	516907	N	1993	POOL LAKE	CATAHOULA	LA50	025	565255	OA	1950
OAKLAND	UNION	LA50	111	517496	O	1928	POOL LAKE WEST	CATAHOULA	LA50	025	565286	O	1952
OAKLEY	ASSUMPTION	LA10	007	517682	ONA	1955	POOLE	BOSSIER	LA50	015	565317	O	1965
OAKLEY NW	ASSUMPTION	LA10	007	517744	ONA	1966	PORT ALLEN	WEST BATON ROUGE	LA10	121	566154	ONA	1929
OAKS	CLAIBORNE	LA50	027	517961	ONA	1960	PORT BARRE	ST LANDRY	LA10	097	566216	ONA	1929
OBERLIN	ALLEN	LA10	003	518581	ONA	1955	PORT HUDSON	EAST BATON ROUGE	LA10	033	566231	ONA	1977
OBERLIN NW	ALLEN	LA10	003	518612	N	1957	PORT HUDSON	EAST FELICIANA	LA10	037	566231	ONA	1977
OBERLIN SE	ALLEN	LA10	003	518643	ONA	1952	PORT HUDSON	WEST BATON ROUGE	LA10	121	566231	ONA	1977
OBERLIN SOUTH	ALLEN	LA10	003	518674	OA	1946	POTASH	PLAQUEMINES	LA10	075	568107	ONA	1937
OCEAN VIEW BEACH	CAMERON	LA10	023	519015	N	1961	POWHATAN	NATCHITOCHES	LA50	069	008826	N	1979
OLLA	LASALLE	LA50	059	524347	ONA	1940	PRAIRIE BAYOU	AVOYELLES	LA50	009	570138	OA	1963
OMEGA	CONCORDIA	LA50	029	525339	OA	1961	PRESQUE ISLE	TERREBONNE	LA10	109	571874	N	1958
ONION BAYOU	ST MARY	LA10	101	003664	N	1974	PRICE LAKE	CAMERON	LA10	023	572153	ONA	1963
OPELOUSAS	ST LANDRY	LA10	097	526393	ONA	1953	PRICHARD	CATAHOULA	LA50	025	572215	O	1959
ORA	UNION	LA50	111	526866	OA	1947	PRICHARD SOUTH	CATAHOULA	LA50	025	572277	OA	1959
ORANGE GROVE	TERREBONNE	LA10	109	526928	ONA	1953	PROFIT ISLAND	EAST BATON ROUGE	LA10	033	573253	N	1979
ORETTA	BEAUREGARD	LA10	011	527796	ONA	1945	PROFIT ISLAND	POINTE COUPEE	LA10	077	573253	N	1979
ORETTA NORTH	BEAUREGARD	LA10	011	527827	OA	1946	PROFIT ISLAND	WEST BATON ROUGE	LA10	121	573253	N	1979
ORETTA WEST	BEAUREGARD	LA10	011	527858	ONA	1951	QUARANTINE BAY	PLAQUEMINES	LA10	075	579019	ONA	1937
OSSUN	LAFAYETTE	LA10	055	529904	OA	1956	QUARANTINE BAY SOUTH	PLAQUEMINES	LA10	075	011839	ONA	1985
OSSUN NORTH	LAFAYETTE	LA10	055	529935	ONA	1958	QUEEN BESS ISLAND	JEFFERSON	LA10	051	579453	ONA	1946
OUISKI BAYOU	TERREBONNE	LA10	109	014655	N	1992	QUEEN BESS ISLAND	LAFOURCHE	LA10	057	579453	ONA	1946
OUTSIDE ISLAND	VERMILION	LA10	113	531144	ONA	1954	QUEEN BESS ISLAND	PLAQUEMINES	LA10	075	579453	ONA	1946
OXFORD	DE SOTO	LA50	031	532632	ON	1957	QUINN						

LOUISIANA

Field Name	County Name	State Sub	Co Code	Field Code	Field Type	Field Disc Year	Field Name	County Name	State Sub	Co Code	Field Code	Field Type	Field Disc Year
RAMOS	TERREBONNE	LA10	109	585011	ONA	1957	SARDIS CHURCH EAST	CALDWELL	LA50	021	006393	N	1981
RAPHAEL PASS	PLAQUEMINES	LA10	075	586925	ONA	1973	SARDIS EAST	SABINE	LA50	085	634175	OA	1966
RATCLIFF	ASSUMPTION	LA10	007	587119	ONA	1966	SAREPTA	BOSSIER	LA50	015	634200	ONA	1922
RATTAN	SABINE	LA50	085	587243	ON	1964	SAREPTA	WEBSTER	LA50	119	634206	ONA	1922
RAVENSWOOD	POINTE COUPEE	LA10	077	587894	ONA	1955	SAREPTA SOUTH	BOSSIER	LA50	015	634237	ONA	1949
RAWSON CREEK	CATAHOULA	LA50	025	587987	OA	1969	SAREPTA SOUTH	WEBSTER	LA50	119	634237	ONA	1949
RAYBURN DOME	BIENVILLE	LA50	013	008397	N	1977	SATURDAY ISLAND	JEFFERSON	LA10	051	635167	ONA	1957
RAYNE	ACADIA	LA10	001	588483	ONA	1953	SATURDAY ISLAND	PLAQUEMINES	LA10	075	635167	ONA	1957
RAYNE SE	ACADIA	LA10	001	588514	N	1956	SATURDAY ISLAND SE	PLAQUEMINES	LA10	075	008312	ONA	1983
RAYNE SE	LAFAYETTE	LA10	055	588514	N	1956	SATURDAY ISLAND WEST	JEFFERSON	LA10	051	016229	N	1989
RAYNE SOUTH	ACADIA	LA10	001	588545	ONA	1956	SAVAGE CREEK	GRANT	LA50	043	011253	ONA	1985
RAYNE TOWNSITE	ACADIA	LA10	001	006051	N	1981	SAVAGE CREEK	WINN	LA50	127	011253	ONA	1985
RAYNE WEST	ACADIA	LA10	001	588576	N	1964	SAVOY	ACADIA	LA10	001	635911	ONA	1946
RAYVILLE	RICHLAND	LA50	083	588669	N	1955	SAVOY	ST LANDRY	LA10	097	635911	ONA	1946
REBECCA BAYOU	WEST BATON ROUGE	LA10	121	589530	ONA	1970	SAVOY NORTH	EVANGELINE	LA10	039	635942	OA	1960
RED RIVER BAY	AVOUELLES	LA50	009	591762	ONA	1963	SCHOOLHOUSE CREEK	GRANT	LA50	043	014675	N	1992
RED RIVER BAY	CONCORDIA	LA50	029	591762	ONA	1963	SCHOOLHOUSE CREEK	WINN	LA50	127	014675	N	1992
RED RIVER-BULL BAYOU	DE SOTO	LA50	031	591824	ONA	1912	SCOTT	LAFAYETTE	LA10	055	640104	ONA	1954
RED RIVER-BULL BAYOU	RED RIVER	LA50	081	591824	ONA	1912	SCOTT BAYOU	CONCORDIA	LA50	029	006401	O	1981
RED RIVER-BULL BAYOU	SABINE	LA50	085	591824	ONA	1912	SCOTT BAYOU NORTH	CATAHOULA	LA50	025	006400	O	1982
REDDLELL	EVANGELINE	LA10	039	592320	ONA	1943	SCOTTVILLE	BOSSIER	LA50	015	640476	N	1961
REDFISH POINT	VERMILION	LA10	113	592537	ONA	1959	SEABREEZE PASS	TERREBONNE	LA10	109	641011	N	1968
REDLAND	BOSSIER	LA50	015	592661	ONA	1952	SEARCY	LASALLE	LA50	059	641662	ONA	1960
REDOAK LAKE	RED RIVER	LA50	081	592809	ONA	1973	SEARCY NORTH	LASALLE	LA50	059	006404	ONA	1980
REEVES	ACADIA	LA10	001	593808	ONA	1951	SEARCY WEST	LASALLE	LA50	059	641693	OA	1961
REEVES	ALLEN	LA10	003	593808	ONA	1951	SECOND BAYOU	CAMERON	LA10	023	642065	N	1955
REIDS	ALLEN	LA10	003	016228	OA	1997	SECOND BAYOU NE	CAMERON	LA10	023	016425	N	1998
RESERVE	ST JOHN THE BAPTIST	LA10	095	596505	OA	1944	SECOND LAKE	CAMERON	LA10	023	642127	N	1955
REVEILLE	IBERVILLE	LA10	047	009304	ONA	1997	SECTION 28	ST MARTIN	LA10	099	642251	ONA	1940
RICE BAYOU	TERREBONNE	LA10	109	598521	ONA	1975	SECTION 32	CALCASIEU	LA10	019	642288	ONA	1974
RICEVILLE	ACADIA	LA10	001	598753	ONA	1958	SECTION 32	CAMERON	LA10	023	642288	ONA	1974
RICEVILLE	VERMILION	LA10	113	598753	ONA	1958	SELMA	GRANT	LA50	043	643646	O	1957
RICEVILLE SOUTH	VERMILION	LA10	113	598784	ON	1972	SENTLELL	BOSSIER	LA50	015	644421	ONA	1951
RICHIE	ACADIA	LA10	001	599621	ONA	1940	SENTLELL	CADDO	LA50	017	644421	ONA	1951
RICHIE EAST	ACADIA	LA10	001	599631	ONA	1973	SERENA	CATAHOULA	LA50	025	644638	OA	1966
RICHIE NORTH	ACADIA	LA10	001	599652	ONA	1943	SERENA	CONCORDIA	LA50	029	644638	OA	1966
RICHLAND	RICHLAND	LA50	083	599683	N	1926	SHAW	CONCORDIA	LA50	029	648653	O	1963
RICHLAND CREEK	CALDWELL	LA50	021	599807	N	1977	SHAW NORTH	CONCORDIA	LA50	029	648684	OA	1964
RICHLAND CREEK	LASALLE	LA50	059	599807			SHELL ISLAND	ST MARY	LA10	101	650079	ON	1968
RICHLAND CREEK	WINN	LA50	127	599807	N	1977	SHELL POINT	ORLEANS	LA10	071	650172	OA	1952
RICHLAND PLANTATION	EAST FELICIANA	LA10	037	014658	OA	1993	SHELL POINT	ST BERNARD	LA10	087	650172	N	2004
RICHLAND WEST	RICHLAND	LA50	083	599993	N	1968	SHERBURNE	POINTE COUPEE	LA10	077	650823	ONA	1950
RIDGE	LAFAYETTE	LA10	055	600613	ONA	1955	SHERBURNE	ST LANDRY	LA10	097	650823	ONA	1950
RIDGE SW	LAFAYETTE	LA10	055	006062	ONA	1980	SHILOH	UNION	LA50	111	652156	ONA	1966
RIDGE SW	VERMILION	LA10	113	006062	ONA	1980	SHIP SHOAL BLK 15	OFFSHORE-STATE	LA05	990	894015	N	1981
RIDGE WEST	LAFAYETTE	LA10	055	600706	ONA	1963	SHIP SHOAL BLK 23	TERREBONNE	LA10	109	894023	ONA	1951
RIDGE WEST	VERMILION	LA10	113	600706	ONA	1963	SHIP SHOAL BLK 40	TERREBONNE	LA10	109	894040	ONA	1966
RIFLE POINT	CONCORDIA	LA50	029	601109	OA	1952	SHIP SHOAL BLK 43	OFFSHORE-STATE	LA05	990	894043	N	2003
RIFLE POINT SOUTH	CONCORDIA	LA50	029	601140	OA	1963	SHIP SHOAL BLK 45	OFFSHORE-STATE	LA05	990	894045	N	1992
RIFLE POINT WEST	CONCORDIA	LA50	029	011845	O	1986	SHIP SHOAL BLK 47	OFFSHORE-STATE	LA05	990	894047	O	1997
RIFLE POINT WEST	ALLEN	LA10	003	601419	OA	1960	SHIP SHOAL BLK 65	OFFSHORE-STATE	LA05	990	894065	ONA	1995
RIFLE POINT WEST	BEAUREGARD	LA10	011	601419	OA	1960	SHIP SHOAL BLK 66	OFFSHORE-STATE	LA05	990	894066	OA	1968
RIFLE POINT WEST	ST BERNARD	LA10	087	601434	N	1975	SHIP SHOAL BLK 67	OFFSHORE-STATE	LA05	990	894067	ONA	1955
RIFLE POINT WEST	ST TAMMANY	LA10	103	601434	N	1975	SHIP SHOAL BLK 72	OFFSHORE-STATE	LA05	990	894072	ONA	1948
RIGOLETS	BIENVILLE	LA50	013	602070	N	1976	SHOATS CREEK	BEAUREGARD	LA10	011	653148	ONA	1956
RIGOLETS	BIENVILLE	LA50	013	008297	N	1982	SHOE BAYOU	CATAHOULA	LA50	025	653272	OA	1969
RINGGOLD	CALDWELL	LA50	021	017906	N	2005	SHOE BAYOU SOUTH	CATAHOULA	LA50	025	003688	O	1978
RINGGOLD WEST	JEFFERSON DAVIS	LA10	053	604993	ONA	1934	SHONGALOO	WEBSTER	LA50	119	653489	ONA	1921
RIVERTON FIELD	JEFFERSON DAVIS	LA10	053	006067	N	1981	SHONGALOO NORTH-RED ROCK	CLAIBORNE	LA50	027	653551	ONA	1945
ROANOKE	JEFFERSON DAVIS	LA50	069	605597	N	1980	SHONGALOO NORTH-RED ROCK	WEBSTER	LA50	119	653551	ONA	1945
ROANOKE EAST	NATCHITOCHE	LA50	085	605597	N	1980	SHREVEPORT	BOSSIER	LA50	015	654171	ONA	1913
ROBELINE	SABINE	LA50	043	607783	OA	1981	SHREVEPORT	CADDO	LA50	017	654171	ONA	1913
ROBELINE	GRANT	LA50	017	608217	ONA	1952	SHUTESTON	LAFAYETTE	LA10	055	654729	ONA	1943
ROCK HILL	CADDO	LA50	015	609519	ONA	1958	SHUTESTON	ST LANDRY	LA10	097	654729	ONA	1943
ROCK POINT	BOSSIER	LA50	017	609860	ONA	1930	SIBLEY	BIENVILLE	LA50	013	654946	ONA	1936
ROCKY MOUNT	CADDO	LA50	017	609860	ONA	1930	SIBLEY	WEBSTER	LA50	119	654946	ONA	1936
RODESSA	TENSAS	LA50	107	610201	ONA	1953	SIBLEY	CATAHOULA	LA50	025	655039	ONA	1945
RODNEY ISLAND	LASALLE	LA50	059	610666	OA	1951	SIBLEY	CATAHOULA	LA50	025	655046	N	1979
ROGERS	JEFFERSON DAVIS	LA10	053	610728	ONA	1969	SICILY ISLAND	CATAHOULA	LA10	033	655271	ONA	1976
ROGERS GULLY	LASALLE	LA50	059	006371	OA	1981	SICILY ISLAND NORTH	ST MARTIN	LA10	099	657023	ONA	1956
ROGERS WEST	LASALLE	LA50	059	006371	OA	1981	SIEGEN	ST MARY	LA10	101	657023	ONA	1956
ROGILLIOVILLE	WEST FELICIANA	LA10	125	017627	N	2003	SIKES EAST	CADDO	LA50	017	657147	OA	1957
ROMERE PASS	PLAQUEMINES	LA10	075	611844	ONA	1950	SIMPSON PASS	JACKSON	LA50	049	657364	ONA	1935
ROMEVILLE	ST JAMES	LA10	093	611968	N	1972	SIMPSON PASS	LINCOLN	LA50	061	657364	ONA	1935
RORK	ACADIA	LA10	001	612681	OA	1959	SIMPSON LAKE	LINCOLN	LA50	061	657395	ONA	1955
ROSEDALE	IBERVILLE	LA10	047	613518	ONA	1943	SIMSBORO	BEAUREGARD	LA10	011	657488	OA	1946
ROSEDALE WEST	IBERVILLE	LA10	047	613673	N	1960	SIMSBORO WEST	BEAUREGARD	LA10	011	657519	ONA	1969
ROSELAND	CONCORDIA	LA50	029	613735	OA	1953	SINGER	ST MARY	LA10	101	658511	N	1957
ROSS BAYOU	CATAHOULA	LA50	025	614262	ONA	1952	SINGER NORTH	BEAUREGARD	LA10	011	659728	ONA	1959
ROSS BAYOU	CONCORDIA	LA50	029	614262	ONA	1952	SIX MILE LAKE	BOSSIER	LA50	015	661278	ONA	1922
ROUSSEAU	LAFOURCHE	LA10	057	616153	N	1952	SKINNER LAKES	WEBSTER	LA50	119	661278	ONA	1922
ROUTH POINT	LASALLE	LA50	059	016931	O	2001	SLIGO	CONCORDIA	LA50	029	661557	OA	1963
ROUX	LAFOURCHE	LA10	057	616184	ONA	1958	SLOCUM	CONCORDIA	LA50	029	661619	O	1983
RUM CENTER	UNION	LA50	111	017061	O	2002	SLOCUM EAST	CONCORDIA	LA50	029	661712	O	1984
RUSSELL BAYOU	EAST CARROLL	LA50	035	619898	OA	1975	SLOCUM SOUTH	CONCORDIA	LA50	029	661774	OA	1965
RUSTON	LINCOLN	LA50	061	620502	ONA	1937	SLOCUM WEST	CONCORDIA	LA10	023	662673	OA	1960
SABINE LAKE	CAMERON	LA10	023	004147	ON	1981	SMITH RIDGE	CAMERON	LA10	023	662673	OA	1960
SABINE LAKE NORTH	CAMERON	LA10	023	622922	N	1959	SORRENTO	ASCENSION	LA10	005	666331	ONA	1929
SABINE LAKE SOUTH	CAMERON	LA10	023	622953	ON	1960	SORRENTO	ST JAMES	LA10	093	666331	ONA	1929
SACKSONIA	RICHLAND	LA50	083	000269	N	1980	SOUTH PASS BLK 1	OFFSHORE-STATE	LA05	990	909001	OA	1968
SAILES	BIENVILLE	LA50	013	624379	ONA	1945	SOUTH PASS BLK 20	OFFSHORE-STATE	LA05	990	909020	N	1956
SALINE	BIENVILLE	LA50	013	625526	N	1947	SOUTH PASS BLK 21	OFFSHORE-STATE	LA05	990	909021	N	1956
SALINE CUTOFF	AVOUELLES	LA50	009	017905	N	2005	SOUTH PASS BLK 24	PLAQUEMINES	LA10	075	909024	ONA	1950
SALINE LAKE	AVOUELLES	LA50	009	625588	OA	1948	SOUTH PASS BLK 24	OFFSHORE-STATE	LA05	990	909024	ONA	1950
SALINE LAKE	CATAHOULA	LA50	025	625588	OA	1948	SOUTH PASS BLK 26	OFFSHORE-STATE	LA05	990	909026	N	1957
SALINE LAKE	LASALLE	LA50	059	625588	OA	1948	SOUTH PASS BLK 27	OFFSHORE-STATE	LA05	990	909027	ONA	1954
SALINE LAKE NORTH	CATAHOULA	LA50	025	625619	OA	1950	SOUTH PASS BLK 30	OFFSHORE-STATE	LA05	990	909030	N	1955
SALINE LAKE NORTH	LASALLE	LA50	059	625619	OA	1950	SOUTH PASS BLK 31	OFFSHORE-STATE	LA05	990	909031	N	1999
SALINE LAKE SOUTH	AVOUELLES	LA50	009	013414	O	1988	SOUTH PASS BLK 34	OFFSHORE-STATE	LA05	990	909034</		

Field Name	County Name	State Sub	Co Code	Field Code	Field Type	Disc Year	Field Name	County Name	State Sub	Co Code	Field Code	Field Type	Disc Year
SPAULDING WEST	CALDWELL	LA50	021	668439	N	1981	TRENTON EAST	DE SOTO	LA50	031	716711	ONA	1955
SPIDER	DE SOTO	LA50	031	669307	ONA	1914	TRINITY BAYOU	TERREBONNE	LA10	109	717796	OA	1961
SPIDER	SABINE	LA50	085	669307	ONA	1914	TROUT CREEK	LASALLE	LA50	059	718788	ONA	1941
SPIDER EAST	DE SOTO	LA50	031	006438	ON	1980	TROUT CREEK NORTH	LASALLE	LA50	059	006484	OA	1981
SPILLMAN	WEST FELICIANA	LA10	125	002282	N	1989	TROUT CREEK WEST	LASALLE	LA50	059	718819	O	1959
SPILLMAN NE	WEST FELICIANA	LA10	125	014660	N	1991	TRUE LIGHT CHURCH	FRANKLIN	LA50	041	017053	N	1981
SPILLMAN SOUTH	WEST FELICIANA	LA10	125	017052	N	1992	TRUXNO	UNION	LA50	111	719563	OA	1948
SPILLMAN SW	WEST FELICIANA	LA10	125	014661	N	1992	TULLA EAST	BEAUREGARD	LA10	011	720532	OA	1953
SPRING CREEK	WINN	LA50	127	670919	N	1978	TULLOS-URANIA	GRANT	LA50	043	720656	ONA	1925
SPRING GULLY	ALLEN	LA10	003	671105	ONA	1960	TULLOS-URANIA	LASALLE	LA50	059	720656	ONA	1925
SPRING RIDGE	SABINE	LA50	085	671229	ON	1931	TULLOS-URANIA	WINN	LA50	127	720656	ONA	1925
SPRINGHILL	BOSSIER	LA50	015	671725	ONA	1952	TUNICA BAYOU	WEST FELICIANA	LA10	125	013092	O	1988
SPRINGHILL	WEBSTER	LA50	119	671725	ONA	1952	TURKEY CREEK	FRANKLIN	LA50	041	721307	OA	1956
SPRINGVILLE	LIVINGSTON	LA10	063	671880	OA	1949	TURKEY CREEK WEST	FRANKLIN	LA50	041	721493	OA	2005
ST AMELIA	ST JAMES	LA10	093	672919	ONA	1966	TURN POINT	ST MARY	LA10	101	007519	N	1981
ST FRANCISVILLE	WEST FELICIANA	LA10	125	673353	N	1981	TURPS	BEAUREGARD	LA10	011	000495	N	1998
ST GABRIEL	ASCENSION	LA10	005	673446	ONA	1941	TURTLE BAYOU	TERREBONNE	LA10	109	722640	N	1949
ST GABRIEL	IBERVILLE	LA10	047	673446	ONA	1941	TURTLE BAYOU NORTH	TERREBONNE	LA10	109	722671	N	1957
ST JOHN	LAFOURCHE	LA10	057	673725	N	1957	TWIN ISLAND	CAMERON	LA10	023	723640	ONA	1966
ST JOSEPH	TENSAS	LA50	107	673911	ONA	1954	UNIONVILLE	LINCOLN	LA50	061	728572	N	1950
ST JOSEPH SOUTH	TENSAS	LA50	107	674066	ONA	1975	UNIONVILLE	UNION	LA50	111	728572	N	1950
ST LEO CHURCH	AVOYELLES	LA50	009	009147	O	1984	UNIONVILLE NORTH	LINCOLN	LA50	061	728634	N	1971
ST MARTINVILLE	ST MARTIN	LA10	099	674252	ONA	1935	UNIONVILLE NORTH	UNION	LA50	111	728634	N	1971
ST MARTINVILLE EAST	ST MARTIN	LA10	099	008327	N	1983	UNIVERSITY	EAST BATON ROUGE	LA10	033	728882	ONA	1938
ST PAUL BAYOU	TERREBONNE	LA10	109	674562	ON	1962	UNKNOWN PASS	ORLEANS	LA10	071	729192	ONA	1941
ST ROSE	ST CHARLES	LA10	089	674872	OA	1954	UTILITY	CATAHOULA	LA50	025	730425	O	1960
ST ROSE NORTH	ST CHARLES	LA10	089	674880	N	1975	UTILITY SOUTH	CATAHOULA	LA50	025	730456	O	1960
STACKPOLE ISLAND	CALCASIEU	LA10	019	003026	N	1982	VACHERIE	ST JAMES	LA10	093	731643	ONA	1938
STACY	CONCORDIA	LA50	029	675213	O	1984	VACHERIE DOME	WEBSTER	LA50	119	008356		
STANDARD	CALDWELL	LA50	021	676143	N	1940	VACHERIE LOWER	ST JAMES	LA10	093	731674	ON	1955
STANDARD	LASALLE	LA50	059	676143	N	1940	VALENTINE	LAFOURCHE	LA10	057	732201	ONA	1936
STANDARD NORTH	CALDWELL	LA50	021	676174	N	1967	VATICAN	LAFAYETTE	LA10	055	734278	ONA	1960
STARKS	CALCASIEU	LA10	019	677042	ONA	1925	VATICAN	ST LANDRY	LA10	097	734278	ONA	1960
STARKS NORTH	BEAUREGARD	LA10	011	677073	ONA	1952	VELTIN	ST LANDRY	LA10	097	735635	ON	1960
STARKS NORTH	CALCASIEU	LA10	019	677073	ONA	1952	VELTIN NORTH	ST LANDRY	LA10	097	735666	N	1961
STARKS NW	CALCASIEU	LA10	019	006442	N	1980	VENICE	PLAQUEMINES	LA10	075	735852	ONA	1937
STARKS WEST	CALCASIEU	LA10	019	013171	ON	1988	VERMILION BAY	IBERIA	LA10	045	736410	ONA	1939
STELLA	PLAQUEMINES	LA10	075	679336	ONA	1940	VERMILION BAY	ST MARY	LA10	101	736410	ONA	1939
STEPHENVILLE	ST MARTIN	LA10	099	003781	N	1981	VERMILION BLK 14	OFFSHORE-STATE	LA05	990	929014	ON	1956
STEWART BRANCH	LIVINGSTON	LA10	063	009148	OA	1984	VERMILION BLK 16	OFFSHORE-STATE	LA05	990	929016	ONA	1961
STOKES CREEK	CATAHOULA	LA50	025	681723	OA	1962	VERMILION BLK 28	OFFSHORE-STATE	LA05	990	929028	N	1982
STOWE CREEK	UNION	LA50	111	008331			VERNON	JACKSON	LA50	049	736658	N	1967
STROUD BRIDGE	BOSSIER	LA50	015	685133	OA	1971	VICK	AVOYELLES	LA50	009	737674	OA	1966
STUARDS BLUFF	ST BERNARD	LA10	087	685443	N	1968	VICK SOUTH	AVOYELLES	LA50	009	009151	O	1984
STUARDS BLUFF EAST	ST BERNARD	LA10	087	685474	N	1972	VIDAL ISLAND	CONCORDIA	LA50	029	738340	ONA	1979
SUGAR CREEK	CLAIBORNE	LA50	027	686621	ONA	1930	VIDALIA	CONCORDIA	LA50	029	738325	OA	1949
SUGARTOWN	BEAUREGARD	LA50	011	000134	OA	1997	VIDALIA SOUTH	CONCORDIA	LA50	029	738356	OA	1968
SUGARTOWN	VERNON	LA50	115	000134	OA	1997	VILLE PLATTE	EVANGELINE	LA10	039	739038	ONA	1937
SUGRUE	VERNON	LA10	115	015985	OA	1996	VINTON	CALCASIEU	LA10	019	739596	ONA	1910
SULLIVANS LAKE	IBERVILLE	LA10	047	687427	ONA	1953	VINTON NORTH	CALCASIEU	LA10	019	739605	N	1974
SULPHUR CREEK	WINN	LA50	127	687520	N	1986	VINTON NW	CALCASIEU	LA10	019	004230	ONA	1997
SULPHUR MINES	CALCASIEU	LA10	019	687737	ONA	1924	VIRGIN BEND	GRANT	LA50	043	739906	O	1950
SUMMERFIELD	CLAIBORNE	LA50	027	688047	OA	1952	VIRGIN BEND	RAPIDES	LA50	079	739906	O	1950
SUMMERFIELD WEST	CLAIBORNE	LA50	027	688078	OA	1967	VIXEN	CALDWELL	LA50	021	740154	N	1945
SUMMERVILLE	LASALLE	LA50	059	688326	ONA	1940	VIXEN	OUACHITA	LA50	073	740154	N	1945
SUMMERVILLE SOUTH	LASALLE	LA50	059	006459	N	1981	VIXEN EAST	CALDWELL	LA50	021	740158	N	1974
SUNDOWN	TENSAS	LA50	107	689163	O	1969	VIXEN NE	OUACHITA	LA50	073	013199	N	1988
SUNRISE	TERREBONNE	LA10	109	690000	ONA	1957	VIXEN NORTH	OUACHITA	LA50	073	011883	N	1986
SUNRISE SOUTH	TERREBONNE	LA10	109	690062	N	1960	WAGGAMAN	JEFFERSON	LA10	051	744133	N	1965
SUNSHINE	IBERVILLE	LA10	047	690279	ONA	1948	WALKERTOWN	JEFFERSON	LA10	051	745962	N	1962
SUTHERLIN	DE SOTO	LA50	031	691209	N	1920	WALLACE	ST JOHN THE BAPTIST	LA10	095	746086	N	1959
SWAN LAKE	BOSSIER	LA50	015	691682	OA	1964	WALLACE LAKE	CATAHOULA	LA50	025	746210	OA	1960
SWEET BAY LAKE	ST MARY	LA10	101	692333	ONA	1953	WALLACE LAKE SW	CATAHOULA	LA50	025	016946	N	2001
SWEET BAY LAKE	TERREBONNE	LA10	109	692333	ONA	1953	WALNUT BAYOU	CADDO	LA50	017	746582	ONA	1966
SWEET LAKE	CAMERON	LA10	023	692426	ONA	1926	WARDEN	RICHLAND	LA50	083	749093	N	1984
SWEET LAKE NORTH	CAMERON	LA10	023	692457	ONA	1968	WARDVIEW	BOSSIER	LA50	015	007265	O	1977
SWEET LAKE NW	CAMERON	LA10	023	017199	OA	2002	WARNICOTT	CONCORDIA	LA50	029	749465	OA	1957
SWEETVILLE	BEAUREGARD	LA10	011	692581	OA	1952	WASHINGTON	ST LANDRY	LA10	097	750240	ONA	1951
SWIM LAKE	CALDWELL	LA50	021	692922	N	1967	WASHINGTON SOUTH	ST LANDRY	LA10	097	750426	ONA	1957
SWIM LAKE EAST	CALDWELL	LA50	021	692953	N	1971	WATSON	LIVINGSTON	LA10	063	752007	OA	1984
TAFT	ST CHARLES	LA10	089	695760	N	1957	WAVERLY POINT	CONCORDIA	LA50	029	752751	OA	1950
TAFT SOUTH	ST CHARLES	LA10	089	696039	N	1974	WAX LAKE	ST MARY	LA10	101	752800	N	1978
TANYARD CREEK	WINN	LA50	127	697363	N	1976	WEEKS ISLAND	IBERIA	LA10	045	754914	ONA	1945
TEN MILE BAYOU	DE SOTO	LA50	031	701046	ONA	1959	WEEKS ISLAND	ST MARY	LA10	101	754914	ONA	1945
TEPETATE	ACADIA	LA10	001	701480	ONA	1935	WELCOME HOME	CALDWELL	LA50	021	756479	N	1980
TEPETATE NORTH	ACADIA	LA10	001	701511	ONA	1938	WELSH	CALCASIEU	LA10	019	757890	ONA	1902
TEPETATE WEST	ACADIA	LA10	001	701542	ONA	1944	WELSH	JEFFERSON DAVIS	LA10	053	757890	ONA	1902
TEPETATE WEST	JEFFERSON DAVIS	LA10	053	701542	ONA	1944	WELSH NORTH	JEFFERSON DAVIS	LA10	053	757921	ONA	1949
TERREBONNE BAYOU	LAFOURCHE	LA10	057	012293	N	1987	WEST BAY	PLAQUEMINES	LA10	075	759533	ONA	1940
TERREBONNE BAYOU	TERREBONNE	LA10	109	012293	N	1987	WEST CAMERON BLK 1	OFFSHORE-STATE	LA05	990	935001	N	1961
TERRYVILLE	CLAIBORNE	LA50	027	702286			WEST CAMERON BLK 10	OFFSHORE-STATE	LA05	990	935010	N	1978
TERRYVILLE	LINCOLN	LA50	061	702286	ONA	1959	WEST CAMERON BLK 17	OFFSHORE-STATE	LA05	990	935017	N	1962
TEW LAKE	CATAHOULA	LA50	025	702472	OA	1956	WEST CAMERON BLK 19	OFFSHORE-STATE	LA05	990	935019	N	1965
THEALL	VERMILION	LA10	113	704007	ONA	1956	WEST CAMERON BLK 21	OFFSHORE-STATE	LA05	990	935021	N	2005
THIBODAUX	LAFOURCHE	LA10	057	704286	ONA	1954	WEST CAMERON BLK 28	OFFSHORE-STATE	LA05	990	935028	ONA	1972
THIBODAUX	TERREBONNE	LA10	109	704286	ONA	1954	WEST CAMERON BLK 33	OFFSHORE-STATE	LA05	990	935033	N	1949
THIBODAUX NORTH	LAFOURCHE	LA10	057	704317	ONA	1954	WEST CAMERON BLK 4	OFFSHORE-STATE	LA05	990	935004	N	1983
THOMAS BRANCH	BIENVILLE	LA50	013	006469	N	1977	WEST CAMERON BLK 45	OFFSHORE-STATE	LA05	990	935045	N	1949
THOMPSON BLUFF	JEFFERSON DAVIS	LA10	053	705247	ONA	1957	WEST CAMERON BLK 5	OFFSHORE-STATE	LA05	990	935005	O	1969
THOMPSON CREEK	WEST FELICIANA	LA10	125	008832	OA	1984	WEST CAMERON BLK 6	OFFSHORE-STATE	LA05	990	935006	N	1980
THORN LAKE	CADDO	LA50	017	705701	N	1981	WEST DELTA BLK 18	OFFSHORE-STATE	LA05	990	942018	N	1983
THORN LAKE	RED RIVER	LA50	081	705701	N	1981	WEST DELTA BLK 27	OFFSHORE-STATE	LA05	990	942027	ONA	1949
THORNWELL SOUTH	CAMERON	LA10	023	705960	ONA	1942	WEST DELTA BLK 52	OFFSHORE-STATE	LA05	990	942052	ONA	1954
THORNWELL SOUTH	JEFFERSON DAVIS	LA10	053	705960	ONA	1942	WEST DELTA BLK 53	OFFSHORE-STATE	LA05	990	942053	ONA	1953
THREE BAYOU BAY	JEFFERSON	LA10	051	706394	ONA	1956	WEST DELTA BLK 55	OFFSHORE-STATE	LA05	990	942055	ONA	1955
THREE MILE BAYOU	AVOYELLES	LA50	009	706487	OA	1963	WEST DELTA BLK 56	OFFSHORE-STATE	LA05	990	942056	N	1955
TICK CREEK	UNION	LA50	111	707293	OA	1959	WEST DELTA BLK 83	OFFSHORE-STATE	LA05	990	942083	ONA	1956
TIGER PASS	PLAQUEMINES	LA10	075	707696	ONA	1962	WEST DELTA BLK 84	OFFSHORE-STATE	LA05	990	942084	ONA	1955
TIGERS RIDGE	PLAQUEMINES	LA10	075	006									

LOUISIANA

Field Name	County Name	State Sub	Co Code	Field Code	Field Disc Type Year	Field Name	County Name	State Sub	Co Code	Field Code	Field Disc Type Year
WILD COW BAYOU	CONCORDIA	LA50	029	768074	OA 1964	BAGLEY 25-30N-3W	OTSEGO	MI	137	002772	OA 1972
WILD PRONG	GRANT	LA50	043	016435	O 1994	BAGLEY 25-30N-3W A	OTSEGO	MI	137	002773	OA 1972
WILDCAT BAYOU	TERREBONNE	LA10	109	768322	N 1957	BAGLEY 31-30N-3W	OTSEGO	MI	137	002774	OA 1977
WILDSVILLE	CONCORDIA	LA50	029	768694	OA 1951	BAGLEY 35-30N-3W	OTSEGO	MI	137	002775	OA 1974
WILLIAMS	RED RIVER	LA50	081	769748	N 1959	BAGLEY 35-30N-3W A	OTSEGO	MI	137	002776	O 1978
WILLOW BAYOU	CAMERON	LA10	023	014076	N 1991	BANGOR	VAN BUREN	MI	159	037676	O 1939
WILLOW CHUTE	BOSSIER	LA50	015	000869	N 1982	BARD	GLADWIN	MI	051	039040	O 1949
WILLOW COVE	ST MARTIN	LA10	099	770616	OA 1961	BARTON	NEWAYGO	MI	123	041737	O 1947
WILLOW GLEN	IBERVILLE	LA10	047	770771	ONA 1966	BARTON SEC 33	NEWAYGO	MI	123	007712	ON 1980
WILLOW LAKE	CATAHOULA	LA50	025	770926	OA 1941	BAY PARK	TUSCOLA	MI	157	011319	O 1983
WILLOW LAKE NORTH	CATAHOULA	LA50	025	770957	OA 1964	BEAR LAKE 01-23N-15W	MANISTEE	MI	101	002777	ON 1973
WILLOW WOODS	TERREBONNE	LA10	109	771298	N 1957	BEAR LAKE 02-23N-15W	MANISTEE	MI	101	002778	N 1974
WILMER	TANGIPAHOA	LA10	105	017670	OA 1960	BEAR LAKE 02-23N-15W A	MANISTEE	MI	101	002779	OA 1979
WILMER NW	TANGIPAHOA	LA10	105	014624	O 1993	BEAR LAKE 03-23N-15W	MANISTEE	MI	101	012684	N 1985
WILSON	EAST FELICIANA	LA10	037	771887	N 1990	BEAR LAKE 03-23N-15W A	MANISTEE	MI	101	012685	OA 1986
WILSON	WEST FELICIANA	LA10	125	771887	N 1990	BEAR LAKE 08-23N-15W	MANISTEE	MI	101	002780	N 1979
WILSONIA	TENSAS	LA50	107	015988	OA 1996	BEAR LAKE 08-23N-15W A	MANISTEE	MI	101	015098	N 1994
WINNSBORO	FRANKLIN	LA50	041	773716	N 1959	BEAR LAKE 09-23N-15W	MANISTEE	MI	101	015099	O 1994
WISNER	FRANKLIN	LA50	041	774925	OA 1955	BEAR LAKE 10-23N-15W	MANISTEE	MI	101	002781	N 1974
WOLF PRAIRIE	AVOUELLES	LA50	009	776329	OA 1964	BEAR LAKE 10-23N-15W A	MANISTEE	MI	101	011320	O 1975
WOODARDVILLE	BIENVILLE	LA50	013	777150	N 1976	BEAR LAKE 11-23N-15W	MANISTEE	MI	101	002782	OA 1974
WOODLAWN	JEFFERSON DAVIS	LA10	053	777600	ONA 1938	BEAR LAKE 11-23N-15W A	MANISTEE	MI	101	002783	OA 1975
WOODLAWN NORTH	JEFFERSON DAVIS	LA10	053	777662	ONA 1974	BEAR LAKE 13-23N-15W	MANISTEE	MI	101	002784	OA 1974
WRIGHT	VERMILION	LA10	113	780189	ONA 1976	BEAR LAKE 14-23N-15W	MANISTEE	MI	101	011321	OA 1984
WYANDOTTE	ST MARY	LA10	101	780911	N 1968	BEAR LAKE 15-23N-15W	MANISTEE	MI	101	002785	N 1976
WYCHES BAYOU	CONCORDIA	LA50	029	007273	O 1977	BEAR LAKE 16-23N-15W	MANISTEE	MI	101	002786	O 1980
ZWOLLE	SABINE	LA50	085	793674	ONA 1928	BEAR LAKE 17-23N-15W	MANISTEE	MI	101	002787	OA 1977
						BEAR LAKE 18-23N-15W	MANISTEE	MI	101	002788	N 1977
						BEAR LAKE 19-23N-15W	MANISTEE	MI	101	002789	OA 1975
						BEAR LAKE 19-23N-15W A	MANISTEE	MI	101	002790	N 1979
						BEAR LAKE 19-23N-15W B	MANISTEE	MI	101	011322	OA 1983
						BEAR LAKE 20-23N-15W	MANISTEE	MI	101	002791	OA 1975
						BEAR LAKE 22-23N-15W	MANISTEE	MI	101	002792	OA 1974
						BEAR LAKE 23-23N-15W	MANISTEE	MI	101	002793	OA 1973
						BEAR LAKE 24-23N-15W	MANISTEE	MI	101	002794	N 1974
						BEAR LAKE 25-23N-15W	MANISTEE	MI	101	002795	N 1976
						BEAR LAKE 25-23N-15W A	MANISTEE	MI	101	007713	OA 1975
						BEAR LAKE 26-23N-15W	MANISTEE	MI	101	002796	OA 1974
						BEAR LAKE 26-23N-15W A	MANISTEE	MI	101	002980	OA 1975
						BEAR LAKE 27-23N-15W	MANISTEE	MI	101	002798	OA 1975
						BEAR LAKE 27-23N-15W A	MANISTEE	MI	101	002801	OA 1976
						BEAR LAKE 28-23N-15W	MANISTEE	MI	101	007714	OA 1976
						BEAR LAKE 31-23N-15W	MANISTEE	MI	101	002802	OA 1974
						BEAR LAKE 32-23N-15W	MANISTEE	MI	101	002803	OA 1974
						BEAR LAKE 33-23N-15W	MANISTEE	MI	101	002804	OA 1974
						BEAR LAKE 34-23N-15W	MANISTEE	MI	101	002805	OA 1975
						BEAR LAKE 35-23N-15W	MANISTEE	MI	101	002806	N 1977
						BEAR LAKE 35-23N-15W A	MANISTEE	MI	101	011323	OA 1984
						BEAR LAKE 35-23N-15W B	MANISTEE	MI	101	011325	N 1984
						BEAR LAKE 9-23N-15W A	MANISTEE	MI	101	017701	N 2000
						BEAR LAKE SEC 18	MANISTEE	MI	101	009679	O 1984
						BEAVER CREEK	CRAWFORD	MI	039	049790	NA 1989
						BEAVER CREEK	KALKASKA	MI	079	049790	ONA 1989
						BEAVER CREEK SEC 5	CRAWFORD	MI	039	009682	O 1984
						BEAVER CREEK UNIT	CRAWFORD	MI	039	049914	OA 1974
						BEAVER CREEK UNIT	KALKASKA	MI	079	049914	OA 1947
						BEAVER SEC 21	BAY	MI	017	011327	O 1984
						BEAVERTON	GLADWIN	MI	051	050317	O 1934
						BEAVERTON SOUTH	GLADWIN	MI	051	050348	O 1936
						BEAVERTON WEST	GLADWIN	MI	051	050379	O 1943
						BELKNAP 07-34N-5E	PRESQUE ISLE	MI	141	002807	N 1979
						BELKNAP 10-34N-5E	PRESQUE ISLE	MI	141	002808	N 1977
						BELKNAP 11-34N-5E	PRESQUE ISLE	MI	141	011653	N 1987
						BELKNAP 17-34N-5E	PRESQUE ISLE	MI	141	002809	O 1980
						BELKNAP 21-34N-5E	PRESQUE ISLE	MI	141	002810	O 1977
						BELKNAP 34-34N-5E	PRESQUE ISLE	MI	141	002811	O 1977
						BELLE RIVER MILLS	ST CLAIR	MI	147	053820	N 1961
						BELLY ACHERS	MONTCALM	MI	117	054595	O 1944
						BENONA 22-14N-18W	OCEANA	MI	127	007718	O 1980
						BENONA 22-14N-18W A	OCEANA	MI	127	009519	N 1982
						BENONA 28-14N-18W	OCEANA	MI	127	017697	OA 2004
						BENONA SEC 13	OCEANA	MI	127	056207	O 1949
						BENTLEY	GLADWIN	MI	051	056517	O 1937
						BERLIN	ST CLAIR	MI	147	057664	O 1960
						BETTS CREEK	NEWAYGO	MI	123	013336	N 1989
						BEVENS LAKE	MECOSTA	MI	107	059772	ONA 1951
						BIG HAND	ST CLAIR	MI	147	061749	OA 1961
						BIG LAKE	OSCEOLA	MI	133	062307	N 1984
						BIG PRAIRIE	NEWAYGO	MI	123	063237	N 1944
						BIG PRAIRIE SEC 33	NEWAYGO	MI	123	007722	N 1947
						BIG RAPIDS	MECOSTA	MI	107	063299	N 1943
						BILLINGS	GLADWIN	MI	051	064508	O 1949
						BILLINGS SOUTH	GLADWIN	MI	051	064694	O 1957
						BIRCH RUN	SAGINAW	MI	145	065345	O 1934
						BIRCH RUN SEC 26	SAGINAW	MI	145	007723	O 1979
						BIRCH-BELA	SAGINAW	MI	145	065190	O 1951
						BIRCH-BELA	TUSCOLA	MI	157	065190	O 1951
						BISEL LAKE	NEWAYGO	MI	123	009688	N 1985
						BISHOP	NEWAYGO	MI	123	066120	O 1950
						BISMARCK 06-33N-4E	PRESQUE ISLE	MI	141	012692	OA 1986
						BISMARCK 09-34N-4E	PRESQUE ISLE	MI	141	013340	N 1988
						BISMARCK 12-34N-4E	PRESQUE ISLE	MI	141	007724	OA 1977
						BISMARCK 14-34N-4E	PRESQUE ISLE	MI	141	007725	OA 1981
						BISMARCK 18-34N-4E	PRESQUE ISLE	MI	141	012693	O 1986
						BISMARCK 21-34N-4E	PRESQUE ISLE	MI	141	011660	O 1986
						BISMARCK 26-34N-4E	PRESQUE ISLE	MI	141	066422	N 1976
						BISMARCK 26-34N-4E A	PRESQUE ISLE	MI	141	011332	N 1978
						BISMARCK 34-34N-4E	PRESQUE ISLE	MI	141	007726	N 1981
						BLAINE	ST CLAIR	MI	147	069980	O 1983
						BLAIR 11-26N-11W	GRAND TRAVERSE	MI	055	009523	OA 1982
						BLAIR 13-26N-11W	GRAND TRAVERSE	MI	055	009524	OA 1982
						BLAIR 14-26N-11W	GRAND TRAVERSE	MI	055	002812	OA 1978
						BLAIR 16-26N-11W	GRAND TRAVERSE	MI	055	002813	O 1980
						BLAIR 20-26N-11W	GRAND TRAVERSE	MI	055	009525	OA 1982
						BLAIR 21-26N-11W	GRAND TRAVERSE	MI	055	002814	N 1976
						BLAIR 21-26N-11W A	GRAND TRAVERSE	MI	055	007727	O 1981
						BLAIR 22-26N-11W	GRAND TRAVERSE	MI	055	002815	N 1977
						BLAIR 25-26N-11W	GRAND TRAVERSE	MI	055	002816	OA 1974
						BLAIR 25-26N-11W A	GRAND TRAVERSE	MI	055	002817	N 1974
						BLAIR 26-26N-11W	GRAND TRAVERSE	MI	055	002818	N 1975
						BLAIR 26-26N-11					

Field Name	County Name	State Sub	Co Code	Field Code	Field Disc Type Year	Field Name	County Name	State Sub	Co Code	Field Code	Field Disc Type Year
BLAIR 29-26N-11W	GRAND TRAVERSE	MI	055	007729	O 1981	CANNON CREEK	KALKASKA	MI	079	117615	ON 1950
BLAIR 29-26N-11W A	GRAND TRAVERSE	MI	055	016250	O 1997	CANNON CREEK	MISSAUKEE	MI	113	117615	ON 1950
BLAIR 33-26N-11W	GRAND TRAVERSE	MI	055	002822	OA 1973	CAPAC	ST CLAIR	MI	147	118576	N 1961
BLAIR 34-26N-11W	GRAND TRAVERSE	MI	055	002823	N 1970	CARTER CREEK	VAN BUREN	MI	159	122082	O 1985
BLAIR 34-26N-11W A	GRAND TRAVERSE	MI	055	007730	N 1972	CASCO	ALLEGAN	MI	005	123660	O 1940
BLAIR 35-26N-11W	GRAND TRAVERSE	MI	055	002824	OA 1975	CASCO	VAN BUREN	MI	159	123660	O 1940
BLAIR 36-26N-11W	GRAND TRAVERSE	MI	055	002825	N 1972	CASCO 07-4N-15E	ST CLAIR	MI	147	009550	N 1982
BLISSFIELD	LENAAWEE	MI	091	071809	ON 1963	CASCO SEC 7	ALLEGAN	MI	005	007755	O 1981
BLOOMER	IONIA	MI	067	074227	O 1944	CASCO SEC 8	ALLEGAN	MI	005	016006	O
BLOOMER	MONTCALM	MI	117	074227	O 1944	CASE 01-33N-3E	PRESQUE ISLE	MI	141	007756	N 1978
BLOOMER SEC 18	MONTCALM	MI	117	007733	O 1936	CASE 03-33N-3E	PRESQUE ISLE	MI	141	007757	OA 1981
BLOOMFIELD SEC 20	HURON	MI	063	011335	O 1940	CASE 03-33N-3E A	PRESQUE ISLE	MI	141	011359	O 1984
BLOOMFIELD SEC 8	HURON	MI	063	016251	O 1997	CASE 04-33N-3E	PRESQUE ISLE	MI	141	012708	OA 1986
BLOOMINGDALE	VAN BUREN	MI	159	074475	O 1938	CASE 15-34N-3E	PRESQUE ISLE	MI	141	016486	OA 1994
BLUE LAKE 01-28N-5W	KALKASKA	MI	079	002826	OA 1971	CASE 20-34N-3E	PRESQUE ISLE	MI	141	013962	N 1990
BLUE LAKE 02-28N-5W	KALKASKA	MI	079	011337	OA 1984	CASE 21-34N-3E	PRESQUE ISLE	MI	141	012341	OA 1987
BLUE LAKE 04-28N-5W	KALKASKA	MI	079	011338	OA 1983	CASE 27-34N-3E	PRESQUE ISLE	MI	141	011677	OA 1986
BLUE LAKE 05-28N-5W	KALKASKA	MI	079	002827	OA 1979	CASE 29-34N-3E	PRESQUE ISLE	MI	141	012709	OA 1986
BLUE LAKE 05-28N-5W A	KALKASKA	MI	079	007735	OA 1979	CASE 30-34N-3E	PRESQUE ISLE	MI	141	009706	OA 1985
BLUE LAKE 05-28N-5W B	KALKASKA	MI	079	011339	OA 1984	CASE 30-34N-3E A	PRESQUE ISLE	MI	141	011678	OA 1986
BLUE LAKE 07-28N-5W	KALKASKA	MI	079	002828	N 1976	CASE 30-34N-3E B	PRESQUE ISLE	MI	141	012710	OA 1986
BLUE LAKE 08-28N-5W	KALKASKA	MI	079	009528	OA 1982	CASE 33-34N-3E	PRESQUE ISLE	MI	141	011360	OA 1984
BLUE LAKE 12-28N-5W	KALKASKA	MI	079	002829	OA 1971	CASNOVIA SEC 26	MUSKEGON	MI	121	016007	N
BLUE LAKE 12-28N-5W A	KALKASKA	MI	079	007736	O 1979	CAT CREEK	OSCEOLA	MI	133	125365	O 1968
BLUE LAKE 13-28N-5W	KALKASKA	MI	079	002831	N 1973	CATO	MECOSTA	MI	107	126357	ON 1944
BLUE LAKE 13-28N-5W A	KALKASKA	MI	079	002832	OA 1979	CATO	MONTCALM	MI	117	126357	O 1944
BLUE LAKE 13-28N-5W B	KALKASKA	MI	079	014894	O 1993	CEDAR	OSCEOLA	MI	133	127590	ON 1943
BLUE LAKE 16-28N-5W	KALKASKA	MI	079	002833	OA 1977	CEDAR CREEK	MUSKEGON	MI	121	127745	N 1940
BLUE LAKE 16-28N-5W A	KALKASKA	MI	079	002834	OA 1978	CEDAR CREEK SEC 23	MUSKEGON	MI	121	007760	O 1949
BLUE LAKE 16-28N-5W B	KALKASKA	MI	079	011340	OA 1984	CHARLTON 01-30N-1W	OTSEGO	MI	137	002860	N 1975
BLUE LAKE 17-28N-5W	KALKASKA	MI	079	002835	OA 1976	CHARLTON 04-30N-1W	OTSEGO	MI	137	012720	OA 1985
BLUE LAKE 17-28N-5W A	KALKASKA	MI	079	007737	N 1977	CHARLTON 04-31N-1W	OTSEGO	MI	137	002862	OA 1970
BLUE LAKE 18-28N-5W	KALKASKA	MI	079	002836	OA 1975	CHARLTON 05-31N-1W	OTSEGO	MI	137	002863	OA 1972
BLUE LAKE 18-28N-5W A	KALKASKA	MI	079	002837	N 1977	CHARLTON 06-29N-1W	OTSEGO	MI	137	011684	N 1985
BLUE LAKE 19-28N-5W	KALKASKA	MI	079	002838	OA 1974	CHARLTON 06-30N-1W	OTSEGO	MI	137	009552	OA 1982
BLUE LAKE 19-28N-5W A	KALKASKA	MI	079	002839	OA 1976	CHARLTON 07-31N-1W	OTSEGO	MI	137	002864	OA 1974
BLUE LAKE 19-28N-5W B	KALKASKA	MI	079	007738	OA 1979	CHARLTON 08-29N-1W	OTSEGO	MI	137	009708	ON 1984
BLUE LAKE 20-28N-5W	KALKASKA	MI	079	002840	OA 1978	CHARLTON 09-30N-1W	OTSEGO	MI	137	002865	OA 1972
BLUE LAKE 21-28N-5W	KALKASKA	MI	079	002841	N 1979	CHARLTON 09-31N-1W	OTSEGO	MI	137	002866	OA 1972
BLUE LAKE 23-28N-5W	KALKASKA	MI	079	002842	N 1977	CHARLTON 10-30N-1W	OTSEGO	MI	137	002867	OA 1974
BLUE LAKE 23-28N-5W A	KALKASKA	MI	079	009529	OA 1982	CHARLTON 10-31N-1W	OTSEGO	MI	137	007764	OA 1981
BLUE LAKE 23-28N-5W B	KALKASKA	MI	079	012695	OA 1985	CHARLTON 11-31N-1W	OTSEGO	MI	137	007557	N 1981
BLUE LAKE 24-28N-5W	KALKASKA	MI	079	012330	N 1987	CHARLTON 11-31N-1W A	OTSEGO	MI	137	007765	N 1981
BLUE LAKE 27-28N-5W	KALKASKA	MI	079	002843	N 1972	CHARLTON 12-30N-1W	OTSEGO	MI	137	002868	OA 1973
BLUE LAKE 28-28N-5W	KALKASKA	MI	079	002844	N 1970	CHARLTON 13-30N-1W	OTSEGO	MI	137	007558	OA 1973
BLUE LAKE 28-28N-5W A	KALKASKA	MI	079	007739	N 1978	CHARLTON 16-30N-1W	OTSEGO	MI	137	002869	N 1980
BLUE LAKE 29-28N-5W	KALKASKA	MI	079	002845	N 1974	CHARLTON 19-31N-1W	OTSEGO	MI	137	012342	OA 1988
BLUE LAKE 30-28N-5W	KALKASKA	MI	079	014895	N 1979	CHARLTON 24-30N-1W	OTSEGO	MI	137	002870	OA 1973
BLUE LAKE 32-28N-5W	KALKASKA	MI	079	002846	N 1977	CHARLTON 27-31N-1W	OTSEGO	MI	137	002871	OA 1972
BLUE LAKE 32-28N-5W A	KALKASKA	MI	079	012696	N 1986	CHARLTON 28-31N-1W	OTSEGO	MI	137	002872	N 1974
BLUE LAKE 33-28N-5W	KALKASKA	MI	079	002847	N 1971	CHARLTON 28-31N-1W A	OTSEGO	MI	137	002873	OA 1974
BLUE LAKE 34-28N-5W	KALKASKA	MI	079	002848	N 1979	CHARLTON 30-31N-1W	OTSEGO	MI	137	002874	OA 1975
BLUE LAKE SEC 21	KALKASKA	MI	079	011336	O 1974	CHARLTON 31-30N-1W	OTSEGO	MI	137	002875	N 1972
BLUE LAKE SEC 5	MUSKEGON	MI	121	007734	O 1940	CHARLTON 31-31N-1W	OTSEGO	MI	137	002876	OA 1973
BOARDMAN 03-26N-8W	KALKASKA	MI	079	002849	N 1973	CHARLTON 32-31N-1W	OTSEGO	MI	137	011362	OA 1983
BOARDMAN 04-26N-8W	KALKASKA	MI	079	007543	N 1971	CHARLTON 33-31N-1W	OTSEGO	MI	137	007559	OA 1976
BOARDMAN 04-26N-8W A	KALKASKA	MI	079	007740	N 1972	CHARLTON 34-31N-1W	OTSEGO	MI	137	002877	OA 1974
BOARDMAN 04-26N-8W B	KALKASKA	MI	079	007741	N 1981	CHASE	LAKE	MI	085	134364	O 1943
BOARDMAN 05-26N-8W	KALKASKA	MI	079	002850	N 1971	CHERRY GROVE	WEXFORD	MI	165	136100	ON 1952
BOARDMAN 05-26N-8W A	KALKASKA	MI	079	007742	N 1980	CHERRY GROVE SEC 13	WEXFORD	MI	165	007766	N 1957
BOARDMAN 05-26N-8W B	KALKASKA	MI	079	012698	N 1985	CHERRY GROVE SEC 27	WEXFORD	MI	165	016011	O
BOARDMAN 06-26N-8W	KALKASKA	MI	079	002851	OA 1973	CHESANING	SAGINAW	MI	145	007767	O 1979
BOARDMAN 06-26N-8W A	KALKASKA	MI	079	002852	N 1978	CHESANING SEC 24	SAGINAW	MI	145	007768	O 1980
BOGART LAKE	CASS	MI	027	011341	O 1984	CHESHIRE	ALLEGAN	MI	005	136348	O 1947
BOYD	ST CLAIR	MI	147	085558	OA 1958	CHESTER 02-30N-2W	OTSEGO	MI	137	002878	OA 1971
BRANCH SOUTH	CRAWFORD	MI	039	088488	N 1968	CHESTER 03-29N-2W	OTSEGO	MI	137	011365	O 1984
BREEDSVILLE	VAN BUREN	MI	159	090627	O 1943	CHESTER 05-29N-2W	OTSEGO	MI	137	002879	OA 1978
BRIGHTON 02-2N-6E	LIVINGSTON	MI	093	013343	OA 1989	CHESTER 05-29N-2W A	OTSEGO	MI	137	013351	OA 1989
BRIGHTON 10-2N-6E	LIVINGSTON	MI	093	014201	O 1991	CHESTER 05-30N-2W	OTSEGO	MI	137	002880	O 1972
BRIGHTON 11-2N-6E	LIVINGSTON	MI	093	013344	O 1988	CHESTER 05-30N-2W A	OTSEGO	MI	137	002881	OA 1975
BRIGHTON 16-2N-6E	LIVINGSTON	MI	093	016002	O	CHESTER 06-30N-2W	OTSEGO	MI	137	002882	OA 1973
BRIGHTON 25-2N-6E	LIVINGSTON	MI	093	013960	N 1990	CHESTER 07-29N-2W	OTSEGO	MI	137	014210	OA 1991
BRIGHTON 27-2N-6E	LIVINGSTON	MI	093	015104	N 1994	CHESTER 08-29N-2W	OTSEGO	MI	137	013352	OA 1989
BRINTON	ISABELLA	MI	073	092456	O 1967	CHESTER 10-29N-2W	OTSEGO	MI	137	002883	OA 1975
BROOKFIELD 01-1N-4W	EATON	MI	045	012335	N 1987	CHESTER 10-30N-2W	OTSEGO	MI	137	002884	OA 1972
BROOKFIELD 02-1N-4W	EATON	MI	045	007747	OA 1979	CHESTER 10-30N-2W A	OTSEGO	MI	137	002885	OA 1973
BROOKFIELD 24-1N-4W	EATON	MI	045	011346	O 1984	CHESTER 12-29N-2W	OTSEGO	MI	137	012722	N 1986
BROOKFIELD 24-1N-4W A	EATON	MI	045	012700	O 1985	CHESTER 13-29N-2W	OTSEGO	MI	137	002886	O 1979
BROOKFIELD 26-1N-4W	EATON	MI	045	011347	O 1983	CHESTER 15-29N-2W	OTSEGO	MI	137	016262	O 1997
BROOMFIELD	ISABELLA	MI	073	094843	ON 1930	CHESTER 16-30N-2W	OTSEGO	MI	137	002887	OA 1971
BROOMFIELD DEERFIELD	ISABELLA	MI	073	074351	N 1930	CHESTER 18-30N-2W	OTSEGO	MI	137	002888	OA 1971
BROOMFIELD EAST	ISABELLA	MI	073	016003	O	CHESTER 19-30N-2W	OTSEGO	MI	137	002889	OA 1971
BROWN 02-22N-15W	MANISTEE	MI	101	011349	N 1983	CHESTER 21-29N-2W	OTSEGO	MI	137	002890	N 1973
BROWN 04-22N-15W	MANISTEE	MI	101	002853	N 1974	CHESTER 21-30N-2W	OTSEGO	MI	137	002891	OA 1970
BROWN 04-22N-15W A	MANISTEE	MI	101	002854	N 1975	CHESTER 22-29N-2W	OTSEGO	MI	137	007769	OA 1971
BROWN 05-22N-15W	MANISTEE	MI	101	002855	OA 1976	CHESTER 23-30N-2W	OTSEGO	MI	137	012723	O 1985
BROWN 06-22N-15W	MANISTEE	MI	101	002856	N 1974	CHESTER 26-30N-2W	OTSEGO	MI	137	011685	OA 1985
BROWN 07-22N-15W	MANISTEE	MI	101	002857	N 1974	CHESTER 27-30N-2W	OTSEGO	MI	137	011686	OA 1985
BROWN 07-22N-15W A	MANISTEE	MI	101	009542	OA 1982	CHESTER 27-30N-2W A	OTSEGO	MI	137	012724	OA 1986
BROWN 07-22N-15W B	MANISTEE	MI	101	012701	N 1986	CHESTER 28-29N-2W	OTSEGO	MI	137	013963	N 1989
BROWN 08-22N-15W	MANISTEE	MI	101	002858	N 1974	CHESTER 30-30N-2W	OTSEGO	MI	137	002893	OA 1973
BROWN 08-22N-15W A	MANISTEE	MI	101	011350	OA 1984	CHESTER 34-30N-2W	OTSEGO	MI	137	002894	OA 1978
BROWN 18-22N-15W	MANISTEE	MI	101	011351	O 1984	CHESTER 35-30N-2W	OTSEGO	MI	137	011687	OA 1986
BROWN 19-22N-15W	MANISTEE	MI	101	002859	N 1977	CHESTER SEC 15	OTSEGO	MI	137	003494	ON 1951
BRUCE	MACOMB	MI	099	096796	N 1974	CHESTERFIELD	MACOMB	MI	099	136782	OA 1962
BRUCE SEC 21	MACOMB	MI	099	016004	O	CHINA BELLE	ST CLAIR	MI	147	139448	N 1963
BUCKEYE NORTH	GLADWIN	MI	051	100191	O 1936	CHINA EAST	ST CLAIR	MI	147	139479	N 1969
BUCKEYE SOUTH	GLADWIN	MI	051	100253	ONA 1936	CHINA EAST SEC 13	ST CLAIR	MI	147	007771	N 1979
BULLOCK CREEK	MIDLAND	MI	111	013346	O 1989	CHINA SEC 12	ST CLAIR	MI	147	009556	OA 1962
BURDELL	OSCEOLA										

MICHIGAN

Field Name	County Name	State Sub	Co Code	Field Code	Field Disc Type Year	Field Name	County Name	State Sub	Co Code	Field Code	Field Disc Type Year
CLARENCE 33-1S-4W	CALHOUN	MI	025	007778	N 1981	CONVIS 14-1S-6W	CALHOUN	MI	025	016271	N 1997
CLARENCE 34-1S-4W	CALHOUN	MI	025	007779	OA 1981	CONVIS 16-1S-6W	CALHOUN	MI	025	007802	O 1981
CLARENCE 35-1S-4W	CALHOUN	MI	025	007780	OA 1981	CONVIS 16-1S-6W A	CALHOUN	MI	025	007803	O 1981
CLAYBANKS 02-13N-18W	OCEANA	MI	127	009563	OA 1982	CONVIS 17-1S-6W	CALHOUN	MI	025	009572	O 1982
CLAYBANKS 02-13N-18W A	OCEANA	MI	127	011366	N 1984	CONVIS 17-1S-6W A	CALHOUN	MI	025	012731	O 1985
CLAYBANKS 11-13N-18W	OCEANA	MI	127	007782	N 1980	CONVIS 18-1S-6W	CALHOUN	MI	025	007804	OA 1975
CLAYTON	ARENAC	MI	011	146780	ONA 1935	CONVIS 19-1S-6W	CALHOUN	MI	025	007805	OA 1976
CLAYTON	OGEMAW	MI	129	146780	ONA 1935	CONVIS 19-1S-6W A	CALHOUN	MI	025	012345	O 1988
CLEAR LAKE	VAN BUREN	MI	159	147214	O 1950	CONVIS 20-1S-6W	CALHOUN	MI	025	006750	O 1981
CLEON 11-24N-13W	MANISTEE	MI	101	002895	OA 1973	CONVIS 20-1S-6W A	CALHOUN	MI	025	006751	O 1981
CLEON 12-24N-13W	MANISTEE	MI	101	002896	OA 1974	CONVIS 21-1S-6W	CALHOUN	MI	025	006752	O 1980
CLEON 12-24N-13W A	MANISTEE	MI	101	002897	OA 1975	CONVIS 21-1S-6W A	CALHOUN	MI	025	006753	O 1981
CLEON 13-24N-13W	MANISTEE	MI	101	007562	OA 1977	CONVIS 22-1S-6W	CALHOUN	MI	025	006754	O 1981
CLEON 13-24N-13W A	MANISTEE	MI	101	011368	OA 1984	CONVIS 23-1S-6W	CALHOUN	MI	025	009573	OA 1982
CLEON 14-24N-13W	MANISTEE	MI	101	002898	OA 1973	CONVIS 23-1S-6W A	CALHOUN	MI	025	009574	N 1982
CLEON 14-24N-13W A	MANISTEE	MI	101	002899	OA 1976	CONVIS 25-1S-6W	CALHOUN	MI	025	006755	O 1975
CLEON 15-24N-13W	MANISTEE	MI	101	002900	N 1974	CONVIS 26-1S-6W	CALHOUN	MI	025	006756	O 1978
CLEON 16-24N-13W	MANISTEE	MI	101	002901	N 1980	CONVIS 29-1S-6W	CALHOUN	MI	025	006757	O 1980
CLEON 17-24N-13W	MANISTEE	MI	101	002902	N 1978	CONVIS 30-1S-6W	CALHOUN	MI	025	007568	OA 1975
CLEON 19-24N-13W	MANISTEE	MI	101	002903	N 1976	CONVIS 30-1S-6W A	CALHOUN	MI	025	006758	O 1981
CLEON 19-24N-13W A	MANISTEE	MI	101	002904	OA 1977	CONVIS 32-1S-6W	CALHOUN	MI	025	009575	O 1982
CLEON 19-24N-13W B	MANISTEE	MI	101	002905	OA 1980	COON CREEK	MACOMB	MI	099	159475	N 1963
CLEON 20-24N-13W	MANISTEE	MI	101	002906	N 1974	COOPER	KALAMAZOO	MI	077	159723	O 1979
CLEON 20-24N-13W A	MANISTEE	MI	101	009564	N 1979	COOPERSVILLE	OTTAWA	MI	139	160157	N 1939
CLEON 22-24N-13W	MANISTEE	MI	101	002907	N 1975	CORTWRIGHT	CALHOUN	MI	023	004077	N 1979
CLEON 23-24N-13W	MANISTEE	MI	101	002908	OA 1980	CORWITH 12-32N-1W	OTSEGO	MI	137	009386	N 1982
CLEON 24-24N-13W	MANISTEE	MI	101	002909	N 1977	CORWITH 14-32N-1W	OTSEGO	MI	137	009387	N 1982
CLEON 25-24N-13W	MANISTEE	MI	101	009565	O 1982	CORWITH 22-32N-1W	OTSEGO	MI	137	012346	OA 1988
CLEON 26-24N-13W	MANISTEE	MI	101	002910	N 1976	CORWITH 23-32N-1W	OTSEGO	MI	137	009388	N 1982
CLEON 26-24N-13W A	MANISTEE	MI	101	002911	N 1979	CORWITH 31-32N-1W	OTSEGO	MI	137	009389	OA 1982
CLEON 26-24N-13W B	MANISTEE	MI	101	009566	OA 1982	COTTRELLVILLE	ST CLAIR	MI	147	164590	ON 1959
CLEON 27-24N-13W	MANISTEE	MI	101	002912	N 1976	COTTRELLVILLE 05-3N-16E	ST CLAIR	MI	147	006760	N 1981
CLEON 27-24N-13W A	MANISTEE	MI	101	002913	N 1977	COTTRELLVILLE 14-3N-16E	ST CLAIR	MI	147	006036	N 1998
CLEON 29-24N-13W	MANISTEE	MI	101	002915	N 1978	CRANBERRY LAKE	CLARE	MI	035	168233	ON 1943
CLEON 29-24N-13W A	MANISTEE	MI	101	002916	N 1979	CRANBERRY LAKE	MISSAUKEE	MI	113	168233	ON 1943
CLEON 30-24N-13W	MANISTEE	MI	101	012726	N 1986	CRANBERRY LAKE EAST	CLARE	MI	035	168264	OA 1963
CLEON 31-24N-13W	MANISTEE	MI	101	002917	OA 1977	CROOKED LAKE	ALLEGAN	MI	005	171426	O 1949
CLEON 32-24N-13W	MANISTEE	MI	101	002918	N 1977	CROTON	NEWAYGO	MI	123	172387	N 1951
CLEON 32-24N-13W A	MANISTEE	MI	101	002919	OA 1978	CRUMP	BAY	MI	017	173193	O 1950
CLEON 32-24N-13W B	MANISTEE	MI	101	002920	OA 1980	CRYSTAL	MONTCALM	MI	117	173441	O 1935
CLINTON	WASHTENAW	MI	161	148733	O 1953	CRYSTAL VALLEY	OCEANA	MI	127	173596	ON 1945
COFFEE LAKE	VAN BUREN	MI	159	151322	O 1946	CRYSTAL VALLEY SEC 19	OCEANA	MI	127	006761	O 1971
COLD SPRINGS 01-28N-6W	KALKASKA	MI	079	002921	N 1973	CRYSTAL VALLEY SOUTH	OCEANA	MI	127	173658	O 1969
COLD SPRINGS 01-28N-6W A	KALKASKA	MI	079	007784	N 1976	CURRIE	ISABELLA	MI	073	174759	O 1936
COLD SPRINGS 10-28N-6W	KALKASKA	MI	079	009567	OA 1982	CUSTER SEC 16	ANTRIM	MI	009	016018	N 1942
COLD SPRINGS 12-28N-6W	KALKASKA	MI	079	002922	ON 1973	DALLAS	CLINTON	MI	037	178946	O 1942
COLD SPRINGS 13-28N-6W	KALKASKA	MI	079	009568	OA 1982	DALTON	MUSKEGON	MI	121	179132	O 1940
COLD SPRINGS 14-28N-6W	KALKASKA	MI	079	002924	OA 1976	DAY	MONTCALM	MI	117	182883	ON 1934
COLD SPRINGS 16-28N-6W	KALKASKA	MI	079	011369	OA 1984	DAY SEC 13	MONTCALM	MI	117	006762	O 1971
COLD SPRINGS 18-28N-6W	KALKASKA	MI	079	002925	OA 1974	DAYTON SEC 16	NEWAYGO	MI	123	011382	O 1957
COLD SPRINGS 19-28N-6W	KALKASKA	MI	079	002926	OA 1971	DECATUR SEC 32	VAN BUREN	MI	159	016019	O 1942
COLD SPRINGS 20-28N-6W	KALKASKA	MI	079	002927	OA 1971	DECATUR SEC 4	VAN BUREN	MI	159	011383	O 1942
COLD SPRINGS 20-28N-6W A	KALKASKA	MI	079	007785	N 1981	DEEP RIVER	ARENAC	MI	011	185418	ON 1936
COLD SPRINGS 21-28N-6W	KALKASKA	MI	079	002928	OA 1970	DEERFIELD	MECOSTA	MI	107	185914	O 1956
COLD SPRINGS 21-28N-6W A	KALKASKA	MI	079	007786	O 1978	DEERFIELD	MONROE	MI	115	185914	O 1920
COLD SPRINGS 22-28N-6W	KALKASKA	MI	079	007563	OA 1976	DEERFIELD SEC 17	MECOSTA	MI	107	016281	O 1997
COLD SPRINGS 22-28N-6W A	KALKASKA	MI	079	007787	OA 1978	DEMINGS LAKE	LENAWEE	MI	091	187898	N 1968
COLD SPRINGS 23-28N-6W	KALKASKA	MI	079	002929	OA 1974	DENNISON	OTTAWA	MI	139	188332	O 1963
COLD SPRINGS 24-28N-6W	KALKASKA	MI	079	002930	N 1974	DENTON CREEK	ROSCOMMON	MI	143	188611	OA 1982
COLD SPRINGS 24-28N-6W A	KALKASKA	MI	079	002931	OA 1979	DENVER SEC 9	NEWAYGO	MI	123	016020	O 1942
COLD SPRINGS 25-28N-6W	KALKASKA	MI	079	002932	N 1971	DIAMOND CRYSTAL SALT	ST CLAIR	MI	147	190898	N 1927
COLD SPRINGS 25-28N-6W A	KALKASKA	MI	079	002933	OA 1972	DIAMOND SPRINGS	ALLEGAN	MI	005	191146	O 1938
COLD SPRINGS 26-28N-6W	KALKASKA	MI	079	016015	O 1975	DIGHTON	OSCEOLA	MI	133	191935	N 1991
COLD SPRINGS 28-28N-6W	KALKASKA	MI	079	002934	OA 1975	DORR	ALLEGAN	MI	005	198285	ON 1938
COLD SPRINGS 29-28N-6W	KALKASKA	MI	079	002936	OA 1976	DORR SEC 17	ALLEGAN	MI	005	006764	N 1951
COLD SPRINGS 29-28N-6W A	KALKASKA	MI	079	011370	OA 1978	DORR SEC 21	ALLEGAN	MI	005	006765	N 1940
COLD SPRINGS 29-28N-6W B	KALKASKA	MI	079	011371	OA 1983	DORR SEC 4	ALLEGAN	MI	005	016021	O 1942
COLD SPRINGS 30-28N-6W	KALKASKA	MI	079	002937	OA 1974	DOUGLASS	MONTCALM	MI	117	200207	ON 1943
COLD SPRINGS 30-28N-6W A	KALKASKA	MI	079	012728	OA 1986	DOUGLASS SEC 3	MONTCALM	MI	117	006766	O 1954
COLD SPRINGS 31-28N-6W	KALKASKA	MI	079	009713	ON 1974	DOVER 12-31N-2W	OTSEGO	MI	137	002940	OA 1973
COLD SPRINGS 32-28N-6W	KALKASKA	MI	079	002938	OA 1977	DOVER 15-31N-2W	OTSEGO	MI	137	012351	O 1987
COLD SPRINGS 33-28N-6W	KALKASKA	MI	079	007788	O 1977	DOVER 21-31N-2W	OTSEGO	MI	137	002941	OA 1975
COLD SPRINGS 35-28N-6W	KALKASKA	MI	079	007789	N 1978	DOVER 22-31N-2W	OTSEGO	MI	137	002942	OA 1975
COLD SPRINGS 35-28N-6W A	KALKASKA	MI	079	011372	N 1984	DOVER 22-31N-2W A	OTSEGO	MI	137	002943	OA 1977
COLD SPRINGS 36-28N-6W	KALKASKA	MI	079	002939	N 1978	DOVER 22-31N-2W B	OTSEGO	MI	137	009586	O 1982
COLDWATER	ISABELLA	MI	073	152252	ON 1945	DOVER 25-31N-2W	OTSEGO	MI	137	012735	OA 1986
COLDWATER SOUTH	ISABELLA	MI	073	152283	O 1951	DOVER 27-31N-2W	OTSEGO	MI	137	002944	O 1975
COLE LAKE	NEWAYGO	MI	123	152531	O 1968	DOVER 28-31N-2W	OTSEGO	MI	137	016022	O 1942
COLFAX	MECOSTA	MI	107	153182	ON 1945	DOVER 33-31N-2W	OTSEGO	MI	137	002945	OA 1974
COLFAX	OCEANA	MI	127	153182	O 1952	DOVER 33-31N-2W A	OTSEGO	MI	137	006768	O 1981
COLFAX 14-25N-13W	BENZIE	MI	019	013357	O 1989	DOVER 35-31N-2W	OTSEGO	MI	137	002946	OA 1973
COLFAX 24-25N-13W	BENZIE	MI	019	012729	N 1985	DOVER 36-31N-2W	OTSEGO	MI	137	002947	OA 1973
COLFAX 24-25N-13W A	BENZIE	MI	019	016267	O 1997	DOWAGIAC CREEK	CASS	MI	027	009587	O 1982
COLFAX 25-25N-13W	BENZIE	MI	019	007564	OA 1981	DUMONT LAKE	ALLEGAN	MI	005	016024	O 1942
COLFAX 28-25N-13W	BENZIE	MI	019	014910	O 1993	DUNNINGVILLE	ALLEGAN	MI	005	206966	O 1950
COLFAX 29-25N-13W	BENZIE	MI	019	015109	O 1993	DWIGHT	HURON	MI	063	208110	O 1945
COLFAX 31-25N-13W	BENZIE	MI	019	016016	O 1988	EAST BAY 01-26N-10W	GRAND TRAVERSE	MI	055	012742	N 1985
COLFAX 31-25N-13W A	BENZIE	MI	019	012344	O 1988	EAST BAY 02-26N-10W	GRAND TRAVERSE	MI	055	011393	OA 1984
COLFAX 36-25N-13W	BENZIE	MI	019	007565	OA 1976	EAST BAY 02-26N-10W A	GRAND TRAVERSE	MI	055	012743	OA 1986
COLFAX SEC 35	OCEANA	MI	127	011373	O 1952	EAST BAY 05-26N-10W	GRAND TRAVERSE	MI	055	016292	O 1997
COLLIN	ST CLAIR	MI	147	153988	ON 1968	EAST BAY 07-26N-10W	GRAND TRAVERSE	MI	055	013363	OA 1989
COLUMBIA SEC 27	VAN BUREN	MI	159	016269	O 1997	EAST BAY 09-26N-10W	GRAND TRAVERSE	MI	055	009590	OA 1982
COLUMBUS	ST CLAIR	MI	147	155290	N 1964	EAST BAY 10-26N-10W	GRAND TRAVERSE	MI	055	002376	OA 1976
COLUMBUS NORTH	ST CLAIR	MI	147	155352	OA 1968	EAST BAY 11-26N-10W	GRAND TRAVERSE	MI	055	002377	OA 1976
COLUMBUS SEC 2	ST CLAIR	MI	147	007794	OA 1971	EAST BAY 12-26N-10W	GRAND TRAVERSE	MI	055	002378	OA 1980
COLUMBUS SEC 20	ST CLAIR	MI	147	007795	N 1972	EAST BAY 12-26N-10W A	GRAND TRAVERSE	MI	055	009591	OA 1982
COLUMBUS SEC 23	ST CLAIR	MI	147	007796	N 1965	EAST BAY 13-26N-10W	GRAND TRAVERSE	MI	055	011394	N 1984
COLUMBUS SEC 3	ST CLAIR	MI	147	007797	OA 1968	EAST BAY 14-26N-10W	GRAND TRAVERSE	MI	055	002379	OA 1979
COLUMBUS SEC 32	ST CLAIR	MI	147	007798	N 1970	EAST BAY 15-26N-10W	GRAND TRAVERSE	MI	055	012353	OA 1987
COLUMBUS SEC 35	ST CLAIR	MI	147	009570	N 1982	EAST BAY 16-26N-10W	GRAND TRAVERSE				

Field Name	County Name	State Sub	Co Code	Field Code	Field Disc Type Year	Field Name	County Name	State Sub	Co Code	Field Code	Field Disc Type Year
EATON RAPIDS 16-2N-3W A	EATON	MI	045	012745	N 1985	FREDERIC 20-28N-4W	CRAWFORD	MI	039	007586	N 1973
EATON RAPIDS 16-2N-3W B	EATON	MI	045	012746	N 1986	FREDERIC 20-28N-4W A	CRAWFORD	MI	039	011731	OA 1981
EATON RAPIDS 17-2N-3W	EATON	MI	045	002387	N 1973	FREDERIC 21-28N-4W	CRAWFORD	MI	039	009602	OA 1982
EATON RAPIDS 17-2N-3W A	EATON	MI	045	002388	N 1979	FREDERIC 21-28N-4W A	CRAWFORD	MI	039	011412	OA 1982
EATON RAPIDS 17-2N-3W B	EATON	MI	045	002389	OA 1980	FREDERIC 22-28N-4W	CRAWFORD	MI	039	002417	N 1973
EATON RAPIDS 20-2N-3W	EATON	MI	045	002390	OA 1974	FREDERIC 23-28N-4W	CRAWFORD	MI	039	016030	O
EATON RAPIDS 22-2N-3W	EATON	MI	045	009595	N 1982	FREDERIC 24-28N-4W	CRAWFORD	MI	039	002418	N 1977
EATON RAPIDS 25-2N-3W	EATON	MI	045	002391	OA 1976	FREDERIC 25-28N-4W	CRAWFORD	MI	039	014938	O 1992
EATON RAPIDS 28-2N-3W	EATON	MI	045	002392	OA 1974	FREDERIC 26-28N-4W	CRAWFORD	MI	039	012365	N 1987
EATON RAPIDS 28-2N-3W A	EATON	MI	045	002393	OA 1980	FREDERIC 27-28N-4W	CRAWFORD	MI	039	002419	N 1977
EATON RAPIDS 28-2N-3W B	EATON	MI	045	006769	N 1981	FREDERIC 29-28N-4W	CRAWFORD	MI	039	002420	N 1972
EATON RAPIDS 32-2N-3W	EATON	MI	045	002394	OA 1975	FREEDOM	WASHTENAW	MI	161	256697	ONA 1954
EATON RAPIDS 32-2N-3W A	EATON	MI	045	002395	OA 1977	FREEMAN SEC 15	CLARE	MI	035	006789	O 1963
EATON RAPIDS 32-2N-3W B	EATON	MI	045	006770	N 1979	FREEMAN-LINCOLN	CLARE	MI	035	256790	ON 1938
EATON RAPIDS 33-2N-3W	EATON	MI	045	002397	N 1976	FREEMAN-REDDING	CLARE	MI	035	256852	OA 1938
EATON RAPIDS 33-2N-3W A	EATON	MI	045	006771	OA 1981	FREEMAN-REDDING	CLARE	MI	035	256852	OA 1938
EATON RAPIDS 35-2N-3W	EATON	MI	045	002398	OA 1972	FREEMAN-REDDING	CLARE	MI	035	256852	OA 1938
EATON RAPIDS 36-2N-3W	INGHAM	MI	065	002399	N 1971	FREEMAN-REDDING	CLARE	MI	035	256852	OA 1938
EATON RAPIDS 36-2N-3W	INGHAM	MI	065	002399	N 1971	FREEMAN-REDDING	CLARE	MI	035	256852	OA 1938
ECHO LAKE	OSCODA	MI	135	009597	OA 1982	FREEMAN-REDDING	CLARE	MI	035	256852	OA 1938
EDEN	MASON	MI	105	213408	ON 1948	FREEMAN-REDDING	CLARE	MI	035	256852	OA 1938
EDENVILLE	MIDLAND	MI	111	213532	O 1938	FREEMAN-REDDING	CLARE	MI	035	256852	OA 1938
EDENVILLE 05-16N-1W	MIDLAND	MI	111	016025	O	FREEMAN-REDDING	CLARE	MI	035	256852	OA 1938
EDENVILLE SEC 15	MIDLAND	MI	111	006773	O 1981	FREEMAN-REDDING	CLARE	MI	035	256852	OA 1938
EDENVILLE SEC 5	MIDLAND	MI	111	006774	ON 1956	FREEMAN-REDDING	CLARE	MI	035	256852	OA 1938
EDMORE	MONTCALM	MI	117	214803	OA 1933	FREEMAN-REDDING	CLARE	MI	035	256852	OA 1938
EDMORE-RICHLAND	MONTCALM	MI	117	214834	N 1936	FREEMAN-REDDING	CLARE	MI	035	256852	OA 1938
EDWARDS	OGEMAW	MI	129	215299	O 1951	FREEMAN-REDDING	CLARE	MI	035	256852	OA 1938
EDWARDSBURG	CASS	MI	027	215485	O 1940	FREEMAN-REDDING	CLARE	MI	035	256852	OA 1938
EGELSTON	MUSKEGON	MI	121	215679	N 1951	FREEMAN-REDDING	CLARE	MI	035	256852	OA 1938
ELBA	GRATIOT	MI	057	217896	ON 1927	FREEMAN-REDDING	CLARE	MI	035	256852	OA 1938
ELBRIDGE	OCEANA	MI	127	218299	O 1961	FREEMAN-REDDING	CLARE	MI	035	256852	OA 1938
ELBRIDGE 21-15N-16W	OCEANA	MI	127	012356	N 1987	FREEMAN-REDDING	CLARE	MI	035	256852	OA 1938
ELKLAND	TUSCOLA	MI	157	219942	O 1946	FREEMAN-REDDING	CLARE	MI	035	256852	OA 1938
ELMWOOD	TUSCOLA	MI	157	221771	O 1945	FREEMAN-REDDING	CLARE	MI	035	256852	OA 1938
EMERY LAKE	OSCEOLA	MI	133	013965	OA 1990	FREEMAN-REDDING	CLARE	MI	035	256852	OA 1938
ENSLEY	NEWAYGO	MI	123	225987	ON 1952	FREEMAN-REDDING	CLARE	MI	035	256852	OA 1938
ENSLEY SEC 17	NEWAYGO	MI	123	016026	N	FREEMAN-REDDING	CLARE	MI	035	256852	OA 1938
ENTERPRISE	MISSAUKEE	MI	113	226049	OA 1943	FREEMAN-REDDING	CLARE	MI	035	256852	OA 1938
ENTERPRISE	ROSCOMMON	MI	143	226049	OA 1943	FREEMAN-REDDING	CLARE	MI	035	256852	OA 1938
ENTERPRISE SEC 32	MISSAUKEE	MI	113	006778	N 1953	FREEMAN-REDDING	CLARE	MI	035	256852	OA 1938
ENTRICHAN	MONTCALM	MI	117	226235	O 1966	FREEMAN-REDDING	CLARE	MI	035	256852	OA 1938
ESSEXVILLE	BAY	MI	017	228568	ONA 1944	FREEMAN-REDDING	CLARE	MI	035	256852	OA 1938
EVART	OSCEOLA	MI	133	230986	ON 1941	FREEMAN-REDDING	CLARE	MI	035	256852	OA 1938
EVART SEC 19	OSCEOLA	MI	133	016027	N	FREEMAN-REDDING	CLARE	MI	035	256852	OA 1938
EVERGREEN SEC 22	MONTCALM	MI	117	011399	O 1953	FREEMAN-REDDING	CLARE	MI	035	256852	OA 1938
EXCELSIOR	KALKASKA	MI	079	231792	O 1950	FREEMAN-REDDING	CLARE	MI	035	256852	OA 1938
EXCELSIOR 02-27N-6W	KALKASKA	MI	079	002400	O 1980	FREEMAN-REDDING	CLARE	MI	035	256852	OA 1938
EXCELSIOR 03-27N-6W	KALKASKA	MI	079	002401	N 1973	FREEMAN-REDDING	CLARE	MI	035	256852	OA 1938
EXCELSIOR 03-27N-6W A	KALKASKA	MI	079	002402	N 1973	FREEMAN-REDDING	CLARE	MI	035	256852	OA 1938
EXCELSIOR 06-27N-6W	KALKASKA	MI	079	009735	ON 1973	FREEMAN-REDDING	CLARE	MI	035	256852	OA 1938
EXCELSIOR 07-27N-6W	KALKASKA	MI	079	002403	N 1973	FREEMAN-REDDING	CLARE	MI	035	256852	OA 1938
EXCELSIOR 07-27N-6W A	KALKASKA	MI	079	011718	N 1985	FREEMAN-REDDING	CLARE	MI	035	256852	OA 1938
EXCELSIOR 09-27N-6W	KALKASKA	MI	079	002404	N 1972	FREEMAN-REDDING	CLARE	MI	035	256852	OA 1938
EXCELSIOR 10-27N-6W	KALKASKA	MI	079	002405	O 1972	FREEMAN-REDDING	CLARE	MI	035	256852	OA 1938
EXCELSIOR 17-27N-6W	KALKASKA	MI	079	002406	N 1973	FREEMAN-REDDING	CLARE	MI	035	256852	OA 1938
EXCELSIOR 18-27N-6W	KALKASKA	MI	079	011719	N 1985	FREEMAN-REDDING	CLARE	MI	035	256852	OA 1938
EXCELSIOR 19-27N-6W	KALKASKA	MI	079	002407	N 1975	FREEMAN-REDDING	CLARE	MI	035	256852	OA 1938
EXCELSIOR 19-27N-6W A	KALKASKA	MI	079	006779	N 1976	FREEMAN-REDDING	CLARE	MI	035	256852	OA 1938
EXCELSIOR SEC 10	KALKASKA	MI	079	016028	O	FREEMAN-REDDING	CLARE	MI	035	256852	OA 1938
EXCELSIOR SEC 8	KALKASKA	MI	079	011717	O 1977	FREEMAN-REDDING	CLARE	MI	035	256852	OA 1938
EXCELSIOR6/KALKASKA EAST	KALKASKA	MI	079	040025	N 1981	FREEMAN-REDDING	CLARE	MI	035	256852	OA 1938
FALMOUTH	MISSAUKEE	MI	113	235087	ONA 1962	FREEMAN-REDDING	CLARE	MI	035	256852	OA 1938
FERRY	OCEANA	MI	127	239823	O 1960	FREEMAN-REDDING	CLARE	MI	035	256852	OA 1938
FERRY 23-14N-16W	OCEANA	MI	127	016296	O 1998	FREEMAN-REDDING	CLARE	MI	035	256852	OA 1938
FERRY SEC 25	OCEANA	MI	127	006782	N 1961	FREEMAN-REDDING	CLARE	MI	035	256852	OA 1938
FILER 01-21N-17W	MANISTEE	MI	101	011402	OA 1981	FREEMAN-REDDING	CLARE	MI	035	256852	OA 1938
FILER 02-21N-17W	MANISTEE	MI	101	006783	N 1979	FREEMAN-REDDING	CLARE	MI	035	256852	OA 1938
FILER 02-21N-17W A	MANISTEE	MI	101	011403	N 1979	FREEMAN-REDDING	CLARE	MI	035	256852	OA 1938
FILER 10-21N-17W	MANISTEE	MI	101	015119	N 1994	FREEMAN-REDDING	CLARE	MI	035	256852	OA 1938
FILER 28-21N-17W	MANISTEE	MI	101	013967	N 1988	FREEMAN-REDDING	CLARE	MI	035	256852	OA 1938
FILER 32-21N-17W	MANISTEE	MI	101	011723	N 1985	FREEMAN-REDDING	CLARE	MI	035	256852	OA 1938
FILER 33-21N-17W	MANISTEE	MI	101	011724	N 1985	FREEMAN-REDDING	CLARE	MI	035	256852	OA 1938
FILLMORE	ALLEGAN	MI	005	240994	ON 1940	FREEMAN-REDDING	CLARE	MI	035	256852	OA 1938
FILLMORE	OTTAWA	MI	139	240994	ON 1940	FREEMAN-REDDING	CLARE	MI	035	256852	OA 1938
FIVE MILE CORNERS	CASS	MI	027	011404	O 1983	FREEMAN-REDDING	CLARE	MI	035	256852	OA 1938
FLETCHER	KALKASKA	MI	079	245102	N 1991	FREEMAN-REDDING	CLARE	MI	035	256852	OA 1938
FLETCHER POND	ALPENA	MI	007	009744	ON 1983	FREEMAN-REDDING	CLARE	MI	035	256852	OA 1938
FLETCHER POND WEST	MONTMORENCY	MI	119	011406	N 1987	FREEMAN-REDDING	CLARE	MI	035	256852	OA 1938
FOREST 14-33N-1E	CHEBOYGAN	MI	031	006784	OA 1976	FREEMAN-REDDING	CLARE	MI	035	256852	OA 1938
FOREST 21-33N-1E	CHEBOYGAN	MI	031	012360	OA 1988	FREEMAN-REDDING	CLARE	MI	035	256852	OA 1938
FOREST 22-33N-1E	CHEBOYGAN	MI	031	009600	OA 1982	FREEMAN-REDDING	CLARE	MI	035	256852	OA 1938
FOREST 22-33N-1E A	CHEBOYGAN	MI	031	012361	OA 1987	FREEMAN-REDDING	CLARE	MI	035	256852	OA 1938
FOREST 25-33N-1E	CHEBOYGAN	MI	031	011408	OA 1983	FREEMAN-REDDING	CLARE	MI	035	256852	OA 1938
FOREST 34-33N-1E	CHEBOYGAN	MI	031	006785	OA 1979	FREEMAN-REDDING	CLARE	MI	035	256852	OA 1938
FOREST RIVER	OCEANA	MI	127	248786	O 1965	FREEMAN-REDDING	CLARE	MI	035	256852	OA 1938
FORK	MECOSTA	MI	107	249210	ON 1942	FREEMAN-REDDING	CLARE	MI	035	256852	OA 1938
FORK EAST	MECOSTA	MI	107	249241	N 1942	FREEMAN-REDDING	CLARE	MI	035	256852	OA 1938
FORK NORTH	OSCEOLA	MI	133	249272	ON 1951	FREEMAN-REDDING	CLARE	MI	035	256852	OA 1938
FORK WEST	MECOSTA	MI	107	249334	N 1943	FREEMAN-REDDING	CLARE	MI	035	256852	OA 1938
FORT GRATIOT SEC 9	ST CLAIR	MI	147	016029	N	FREEMAN-REDDING	CLARE	MI	035	256852	OA 1938
FORWARD	MISSAUKEE	MI	113	251938	N 1961	FREEMAN-REDDING	CLARE	MI	035	256852	OA 1938
FOSTORIA	TUSCOLA	MI	157	252186	ON 1970	FREEMAN-REDDING	CLARE	MI	035	256852	OA 1938
FOUNTAIN	MASON	MI	105	252341	O 1970	FREEMAN-REDDING	CLARE	MI	035	256852	OA 1938
FOUR CORNERS	ST CLAIR	MI	147	252434	N 1966	FREEMAN-REDDING	CLARE	MI	035	256852	OA 1938
FOWLerville	LIVINGSTON	MI	093	253147	N 1961	FREEMAN-REDDING	CLARE	MI	035	256852	OA 1938
FRANKENTROST	SAGINAW	MI	145	012754	OA 1985	FREEMAN-REDDING	CLARE	MI	035	256852	OA 1938
FRANKLIN	LENAWEE	MI	091	255209	OA 1981	FREEMAN-REDDING	CLARE	MI	035	256852	OA 1938
FRASER SEC 7	BAY	MI	017	012363	N 1988	FREEMAN-REDDING	CLARE	MI	035	256852	OA 1938
FRASER SEC 9	BAY	MI	017	012364	ON 1985	FREEMAN-REDDING	CLARE	MI	035	256852	OA 1938
FREDERIC 01-28N-4W	CRAWFORD	MI	039	002408	OA 1971	FREEMAN-REDDING	CLARE	MI	035	256852	OA 1938
FREDERIC 02-28N-4W	CRAWFORD	MI	039	002409	OA 1973	FREEMAN-REDDING	CLARE	MI	035	256852	OA 1938
FREDERIC 04-28N-4W	CRAWFORD	MI	039	002410	OA 1974	FREEMAN-REDDING	CLARE	MI	035	256852	OA 1938
FREDERIC 07-28N-4W	CRAWFORD	MI	039	002411	OA 1973	FREEMAN-REDDING	CLARE	MI	035	256852	OA 1938
FREDERIC 08-28N-4W	CRAWFORD	MI	0								

MICHIGAN

Field Name	County Name	State Sub	Co Code	Field Code	Field Disc Type Year	Field Name	County Name	State Sub	Co Code	Field Code	Field Disc Type Year
HAMLIN 22-1N-3W	EATON	MI	045	002752	N 1977	KALKASKA 14-27N-7W	KALKASKA	MI	079	003240	N 1980
HAMLIN 22-1N-3W A	EATON	MI	045	006807	N 1979	KALKASKA 14-27N-8W	KALKASKA	MI	079	003241	N 1974
HAMLIN 23-19N-18W	MASON	MI	105	011428	OA 1983	KALKASKA 16-27N-7W	KALKASKA	MI	079	003242	OA 1973
HAMLIN 23-1N-3W	EATON	MI	045	002753	N 1974	KALKASKA 16-27N-7W A	KALKASKA	MI	079	003243	OA 1973
HAMLIN 23-1N-3W A	EATON	MI	045	006808	N 1976	KALKASKA 16-27N-7W B	KALKASKA	MI	079	003244	OA 1979
HAMLIN 25-19N-18W	MASON	MI	105	002754	OA 1972	KALKASKA 17-27N-7W	KALKASKA	MI	079	012783	OA 1986
HAMLIN 27-19N-18W	MASON	MI	105	011143	ONA 1952	KALKASKA 19-27N-7W	KALKASKA	MI	079	003245	OA 1974
HAMLIN 27-19N-18W A	MASON	MI	105	013377	N 1989	KALKASKA 19-27N-8W	KALKASKA	MI	079	006814	OA 1976
HANDY 27-3N-3E	LIVINGSTON	MI	093	013970	O 1990	KALKASKA 20-27N-8W	KALKASKA	MI	079	003246	OA 1975
HANOVER	JACKSON	MI	075	030444	OA 1959	KALKASKA 20-27N-8W A	KALKASKA	MI	079	006815	OA 1981
HANOVER 05-24N-11W	WEXFORD	MI	165	011144	N 1982	KALKASKA 21-27N-8W	KALKASKA	MI	079	003247	OA 1971
HANOVER SEC 13	JACKSON	MI	075	011430	O 1983	KALKASKA 22-27N-7W	KALKASKA	MI	079	011456	OA 1984
HARDWOOD POINT	ALPENA	MI	007	013379	N 1988	KALKASKA 23-27N-7W	KALKASKA	MI	079	003248	N 1977
HARDY DAM	MECOSTA	MI	107	030831	ON 1966	KALKASKA 24-27N-7W	KALKASKA	MI	079	003249	ON 1974
HARDY DAM SOUTH	MECOSTA	MI	107	014689	N 1993	KALKASKA 24-27N-7W A	KALKASKA	MI	079	003250	N 1978
HARRISON	CLARE	MI	035	307691	ON 1945	KALKASKA 24-27N-8W	KALKASKA	MI	079	003251	OA 1973
HART	OCEANA	MI	127	308187	O 1933	KALKASKA 25-27N-8W	KALKASKA	MI	079	003252	N 1972
HARTLAND 22-3N-6E	LIVINGSTON	MI	093	012370	N 1987	KALKASKA 25-27N-8W A	KALKASKA	MI	079	003253	N 1974
HARTLAND 36-3N-6E	LIVINGSTON	MI	093	013971	N 1991	KALKASKA 26-27N-8W	KALKASKA	MI	079	003254	OA 1973
HARTWICK	OSCEOLA	MI	133	308900	N 1968	KALKASKA 27-27N-8W	KALKASKA	MI	079	012784	OA 1986
HATTON	CLARE	MI	035	309954	O 1941	KALKASKA 28-27N-7W	KALKASKA	MI	079	003255	N 1970
HAWKHEAD	ALLEGAN	MI	005	310419	O 1946	KALKASKA 28-27N-7W A	KALKASKA	MI	079	003256	N 1972
HAY SEC 34	GLADWIN	MI	051	003498	O 1979	KALKASKA 28-27N-7W B	KALKASKA	MI	079	003257	N 1975
HAYES 11-29N-4W	OTSEGO	MI	137	002755	OA 1969	KALKASKA 28-27N-7W C	KALKASKA	MI	079	011168	N 1982
HAYES 11-29N-4W A	OTSEGO	MI	137	011748	OA 1986	KALKASKA 28-27N-8W	KALKASKA	MI	079	003258	O 1971
HAYES 15-29N-4W	OTSEGO	MI	137	002756	OA 1973	KALKASKA 29-27N-8W	KALKASKA	MI	079	011170	OA 1982
HAYES 17-29N-4W	OTSEGO	MI	137	011749	OA 1985	KALKASKA 30-27N-8W	KALKASKA	MI	079	003259	N 1974
HAYES 21-29N-4W	OTSEGO	MI	137	002757	OA 1972	KALKASKA 31-27N-8W	KALKASKA	MI	079	006816	N 1979
HAYES 21-29N-4W A	OTSEGO	MI	137	002758	OA 1972	KALKASKA 31-27N-8W A	KALKASKA	MI	079	012382	N 1987
HAYES 29-29N-4W	OTSEGO	MI	137	002759	OA 1973	KALKASKA 32-27N-7W	KALKASKA	MI	079	003260	N 1971
HAYES 32-29N-4W	OTSEGO	MI	137	002760	OA 1972	KALKASKA 32-27N-7W A	KALKASKA	MI	079	003261	N 1975
HAYES 34-29N-4W	OTSEGO	MI	137	002986	OA 1974	KALKASKA 32-27N-7W B	KALKASKA	MI	079	006817	N 1980
HAYES 36-29N-4W	OTSEGO	MI	137	002987	OA 1976	KALKASKA 32-27N-8W	KALKASKA	MI	079	003262	OA 1975
HEADQUARTERS	CLARE	MI	035	312706	ONA 1941	KALKASKA 33-27N-7W	KALKASKA	MI	079	006818	O 1981
HEADQUARTERS	ROSCOMMON	MI	143	312706	ONA 1941	KALKASKA 33-27N-8W	KALKASKA	MI	079	003263	N 1972
HEATH	ALLEGAN	MI	005	313171	O 1948	KALKASKA 34-27N-8W	KALKASKA	MI	079	012383	N 1988
HEATH SEC 20	ALLEGAN	MI	005	016034	O	KALKASKA 35-27N-8W	KALKASKA	MI	079	006819	N 1973
HEATH SEC 21	ALLEGAN	MI	005	003499	N 1960	KAWKAWLIN	BAY	MI	017	370588	ON 1938
HEATH SEC 35	ALLEGAN	MI	005	003500	O 1945	KELLOGG	ALLEGAN	MI	005	016039	O
HENDERSON SEC 23	WEXFORD	MI	165	003501	O 1975	KIMBALL	ST CLAIR	MI	147	378719	N 1980
HENRIETTA	JACKSON	MI	075	316643	O 1979	KIMBALL LAKE	NEWAYGO	MI	123	378750	OA 1947
HERSEY	OSCEOLA	MI	133	318813	N 1971	LACEY CAVERN	BARRY	MI	015	016322	N 1997
HESSEN	ST CLAIR	MI	147	319123	N 1965	LACEY STATION	BARRY	MI	015	393525	N 1971
HICKEY CREEK	CRAWFORD	MI	039	006809	ON 1981	LACOTA	VAN BUREN	MI	159	393626	O 1946
HIGHLAND 36-3N-7E	OAKLAND	MI	125	014345	OA 1992	LAKE GEORGE	CLARE	MI	035	396602	O 1954
HILLIARDS	ALLEGAN	MI	005	323072	ON 1944	LAKEFIELD	SAGINAW	MI	145	398710	O 1937
HINTON SEC 21	MECOSTA	MI	107	011437	O 1948	LAKETON	MUSKEGON	MI	121	398803	O 1965
HOLTON	MUSKEGON	MI	121	329440	O 1948	LAKEVIEW	MONTCALM	MI	117	398927	O 1961
HOME SEC 26	MONTCALM	MI	117	003395	O 1964	LARKIN	MIDLAND	MI	111	402368	O 1935
HOPE	BARRY	MI	015	331548	O 1939	LAWTON	VAN BUREN	MI	159	405592	O 1939
HOPKINS	ALLEGAN	MI	005	331858	O 1939	LEATON	ISABELLA	MI	073	407073	ON 1929
HOPKINS SEC 36	ALLEGAN	MI	005	016035	O	LEBANON	CLINTON	MI	037	407104	O 1948
HOPKINS SOUTH	ALLEGAN	MI	005	331920	O 1948	LEE	ALLEGAN	MI	005	407507	O 1941
HOPKINS WEST	ALLEGAN	MI	005	331982	O 1941	LEE 01-1S-5W	CALHOUN	MI	025	011467	N 1981
HOWELL	LIVINGSTON	MI	093	335361	N 1935	LEE 02-1S-5W	CALHOUN	MI	025	003265	O 1973
HUBBARD LAKE	ALCONA	MI	001	013972	N 1990	LEE 02-1S-5W A	CALHOUN	MI	025	006823	N 1974
HUBBARDSTON	IONIA	MI	067	336447	O 1947	LEE 02-1S-5W B	CALHOUN	MI	025	006824	N 1975
HUBER	NEWAYGO	MI	123	336478	ON 1955	LEE 02-1S-5W C	CALHOUN	MI	025	006825	OA 1975
HUIAN HILLS	OCEANA	MI	127	016037	N	LEE 03-1S-5W	CALHOUN	MI	025	003266	N 1972
HUME SEC 12	HURON	MI	063	011440	O 1953	LEE 03-1S-5W	EATON	MI	045	003266	N 1972
HUNGERFORD	NEWAYGO	MI	123	339144	N 1989	LEE 03-1S-5W A	CALHOUN	MI	025	003267	N 1975
INDIAN HILLS SEC 26	OCEANA	MI	127	011441	O 1961	LEE 03-1S-5W B	CALHOUN	MI	025	003268	N 1976
INGHAM 12-2N-1E	INGHAM	MI	065	002988	OA 1972	LEE 03-1S-5W C	CALHOUN	MI	025	011468	N 1982
INGHAM 13-2N-1E	INGHAM	MI	065	002989	OA 1972	LEE 03-1S-5W D	CALHOUN	MI	025	011469	N 1983
INGHAM 24-2N-1E	INGHAM	MI	065	012778	OA 1986	LEE 03-1S-5W E	CALHOUN	MI	025	014357	N 1992
INGHAM 25-2N-1E	INGHAM	MI	065	002990	OA 1973	LEE 04-1S-5W	CALHOUN	MI	025	009822	ON 1972
IONIA	IONIA	MI	067	011442	O 1968	LEE 06-1S-5W	CALHOUN	MI	025	011470	OA 1983
IOSCO 09-2N-3E	LIVINGSTON	MI	093	011760	OA 1985	LEE 07-1S-5W	CALHOUN	MI	025	011471	N 1984
IOSCO 12-2N-3E	LIVINGSTON	MI	093	012779	O 1985	LEE 08-1S-5W	CALHOUN	MI	025	003269	N 1974
IOSCO 16-2N-3E	LIVINGSTON	MI	093	011761	O 1986	LEE 08-1S-5W A	CALHOUN	MI	025	011472	N 1974
IOSCO 17-2N-3E	LIVINGSTON	MI	093	011762	OA 1985	LEE 08-1S-5W B	CALHOUN	MI	025	012787	N 1986
IOSCO 17-2N-3E A	LIVINGSTON	MI	093	012780	O 1985	LEE 09-1S-5W	CALHOUN	MI	025	006826	N 1971
IOSCO 20-2N-3E	LIVINGSTON	MI	093	013973	OA 1990	LEE 10-1S-5W	CALHOUN	MI	025	003270	N 1973
IOSCO 23-2N-3E	LIVINGSTON	MI	093	011443	O 1984	LEE 10-1S-5W A	CALHOUN	MI	025	003271	OA 1974
IOSCO 24-2N-3E	LIVINGSTON	MI	093	012376	O 1987	LEE 10-1S-5W B	CALHOUN	MI	025	003272	N 1980
IOSCO 24-2N-3E A	LIVINGSTON	MI	093	012377	O 1987	LEE 10-1S-5W C	CALHOUN	MI	025	006827	N 1980
IOSCO 25-2N-3E	LIVINGSTON	MI	093	011763	O 1986	LEE 10-1S-5W D	CALHOUN	MI	025	006828	N 1981
IOSCO 26-2N-3E	LIVINGSTON	MI	093	011764	O 1985	LEE 10-1S-5W E	CALHOUN	MI	025	016040	O
IOSCO 28-2N-3E	LIVINGSTON	MI	093	002991	O 1979	LEE 10-1S-5W F	CALHOUN	MI	025	013391	N 1989
IOSCO 28-2N-3E A	LIVINGSTON	MI	093	012782	OA 1985	LEE 11-1S-5W	CALHOUN	MI	025	003273	N 1976
IOSCO 33-2N-3E	LIVINGSTON	MI	093	013382	O 1989	LEE 11-1S-5W A	CALHOUN	MI	025	003274	OA 1977
IOSCO 34-2N-3E	LIVINGSTON	MI	093	011444	O 1983	LEE 12-1S-5W	CALHOUN	MI	025	003275	N 1972
IOSCO 35-2N-3E	LIVINGSTON	MI	093	011765	O 1985	LEE 12-1S-5W A	CALHOUN	MI	025	006830	N 1973
IOSCO 35-2N-3E A	LIVINGSTON	MI	093	011766	O 1986	LEE 13-1S-5W	CALHOUN	MI	025	003276	OA 1973
IRA	ST CLAIR	MI	147	347913	N 1953	LEE 13-1S-5W A	CALHOUN	MI	025	003277	N 1973
ISABELLA	ISABELLA	MI	073	349308	ONA 1948	LEE 13-1S-5W B	CALHOUN	MI	025	006831	N 1981
ITHACA	GRATIOT	MI	057	349773	N 1943	LEE 14-1S-5W	CALHOUN	MI	025	003278	OA 1974
JAMESTOWN SEC 29	OTTAWA	MI	139	011450	O 1942	LEE 14-1S-5W A	CALHOUN	MI	025	003279	OA 1978
JEFFERSON	CASS	MI	027	356812	O 1961	LEE 14-1S-5W B	CALHOUN	MI	025	006832	OA 1981
JENNINGS	MISSAUKEE	MI	113	357618	N	LEE 15-1S-5W	CALHOUN	MI	025	003280	N 1974
JEROME	MIDLAND	MI	111	358145	O 1947	LEE 15-1S-5W A	CALHOUN	MI	025	003281	O 1977
JOHNSTOWN	BARRY	MI	015	362634	O 1951	LEE 15-1S-5W B	CALHOUN	MI	025	003282	OA 1977
JONESFIELD SEC 24	SAGINAW	MI	145	011453	O 1945	LEE 15-1S-5W C	CALHOUN	MI	025	006833	O 1977
JONESFIELD SEC 9	GRATIOT	MI	057	363688	N 1988	LEE 15-1S-5W D	CALHOUN	MI	025	011473	N 1982
JONESFIELD SEC 9	SAGINAW	MI	145	363688	O 1949	LEE 16	CALHOUN	MI	025	009823	N 1973
JUNO LAKE	CASS	MI	027	003502	O 1978	LEE 16-1S-5W	CALHOUN	MI	025	003283	N 1980
KALKASKA 01-27N-7W	KALKASKA	MI	079	009799	ON 1975	LEE 16-1S-5W A	CALHOUN	MI	025	006834	N 1978
KALKASKA 03-27N-7W	KALKASKA	MI	079	003227	ON 1970	LEE 16-1S-5W B	CALHOUN	MI	025	006835	N 1980
KALKASKA 03-27N-7W A	KALKASKA	MI	079	003228	OA 1973	LEE 16-1S-5W C	CALHOUN	MI	025	011474	N 1982
KALKASKA 03-27N-7W B	KALKASKA	MI	079	003229	OA 1977	LEE 16-1S-5W D	CALHOUN	MI	025	011475	N 1983
KALKASKA 05-27N-7W	KALKASKA	MI	079	003396	OA 1970	LEE 17-1S-5W	CALHOUN	MI	025	003284	N 1972
KALKASKA 07-27N-7W	KALKASKA	MI	079	003230	OA 1972	LEE 17-1S-5W A	CALHOUN	MI	025	011476	N 1984
KALKASKA 09-27N-7W	KALKASKA	MI	079								

Field Name	County Name	State Sub	Co Code	Field Code	Field Disc Type Year	Field Name	County Name	State Sub	Co Code	Field Code	Field Disc Type Year
LEE 23-1S-5W C	CALHOUN	MI	025	011480	OA 1980	MAPLE GROVE 30-23N-14W	MANISTEE	MI	101	003440	N 1977
LEE 24-1S-5W	CALHOUN	MI	025	006839	N 1978	MAPLE GROVE 30-23N-14W A	MANISTEE	MI	101	012802	N 1985
LEE 24-1S-5W A	CALHOUN	MI	025	006840	N 1981	MAPLE VALLEY SEC 16	MONTCALM	MI	117	445580	N 1958
LEE 24-1S-5W B	CALHOUN	MI	025	006841	OA 1981	MARATHON	LAPEER	MI	087	445952	ONA 1955
LEE 29-1S-5W	CALHOUN	MI	025	013392	N 1988	MARATHON SEC 16	LAPEER	MI	087	016044	N
LEE 30-1S-5W	CALHOUN	MI	025	003289	O 1975	MARILLA 05-23N-13W	MANISTEE	MI	101	011499	N 1983
LEE 30-1S-5W A	CALHOUN	MI	025	003290	N 1977	MARILLA 06-23N-13W	MANISTEE	MI	101	007621	OA 1977
LEE 30-1S-5W B	CALHOUN	MI	025	003291	O 1977	MARINE CITY	ST CLAIR	MI	147	447595	OA 1955
LEE 32-1S-5W	CALHOUN	MI	025	003292	N 1975	MARINE CITY SOUTH	ST CLAIR	MI	147	447626	ON 1962
LEE 34-1S-5W	CALHOUN	MI	025	003293	N 1978	MARION 18-2N-4E	LIVINGSTON	MI	093	012391	OA 1988
LEE SEC 17	CALHOUN	MI	025	016041	N	MARION 18-2N-4E A	LIVINGSTON	MI	093	013396	O 1988
LEE SEC 33	ALLEGAN	MI	005	003503	O 1971	MARION 21-2N-4E	LIVINGSTON	MI	093	012392	O 1987
LEE SEC 34	CALHOUN	MI	025	017066	OA 2001	MARION 21-2N-4E A	LIVINGSTON	MI	093	013397	O 1989
LEE SOUTH	ALLEGAN	MI	005	407817	O 1949	MARION 23-2N-4E	LIVINGSTON	MI	093	009039	O 1984
LENAWEE	LENAWEE	MI	091	016042	N	MARION 31-2N-4E	LIVINGSTON	MI	093	009040	O 1984
LENOX	MACOMB	MI	099	410204	N 1960	MARION 31-2N-4E A	LIVINGSTON	MI	093	012394	OA 1987
LENOX 20-4N-14E	MACOMB	MI	099	017073	O 2002	MARION 31-2N-4E B	LIVINGSTON	MI	093	013398	O 1989
LENOX 24-4N-14E	MACOMB	MI	099	003294	N 1977	MARION 32-2N-4E	LIVINGSTON	MI	093	012395	OA 1988
LENOX 36-4N-14E	MACOMB	MI	099	011481	OA 1982	MARION 35-2N-4E	LIVINGSTON	MI	093	014363	OA 1992
LEONARD	OAKLAND	MI	125	410731	N 1962	MARION(WINTERFIELD)	CLARE	MI	035	447874	N 1940
LEROY	OSCEOLA	MI	133	411227	ON 1965	MARION(WINTERFIELD)	OSCEOLA	MI	133	447874	N 1940
LEROY 22-3N-2E	INGHAM	MI	065	012790	OA 1986	MARNE	OTTAWA	MI	139	448959	O 1940
LESLIE 04-1N-1W	INGHAM	MI	065	003296	O 1973	MARSAC CREEK	ST CLAIR	MI	147	449207	ON 1965
LIME LAKE	HILLSDALE	MI	059	414227	O 1960	MARSTAND	OTSEGO	MI	137	016507	N 1991
LINCOLN SEC 18	ARENAC	MI	011	003505	O 1957	MARTIN	ALLEGAN	MI	005	449889	O 1948
LINCOLN SEC 27	ISABELLA	MI	073	003507	O 1974	MARTIN	MCCOSTA	MI	107	450240	N 1934
LINCOLN SEC 31	ARENAC	MI	011	003508	O 1963	MARYSVILLE-MORTON	ST CLAIR	MI	147	009849	
LINCOLN SEC 9	MIDLAND	MI	111	011485	O 1939	MAYFIELD 01-25N-11W	GRAND TRAVERSE	MI	055	003441	ON 1972
LIVINGSTON	OTSEGO	MI	137	420737	N 1988	MAYFIELD 01-25N-11W A	GRAND TRAVERSE	MI	055	003442	OA 1974
LOGAN	MASON	MI	105	422722	N 1941	MAYFIELD 01-25N-11W B	GRAND TRAVERSE	MI	055	003443	N 1980
LOGAN	OGEMAW	MI	129	422722	N 1944	MAYFIELD 03-25N-11W	GRAND TRAVERSE	MI	055	003444	N 1973
LUCHT	BAY	MI	017	432217	O 1949	MAYFIELD 03-25N-11W A	GRAND TRAVERSE	MI	055	003445	OA 1975
LUTHER	LAKE	MI	085	434542	O 1965	MAYFIELD 03-25N-11W B	GRAND TRAVERSE	MI	055	003446	OA 1975
LUTHER NORTH	LAKE	MI	085	434759	O 1970	MAYFIELD 04-25N-11W	GRAND TRAVERSE	MI	055	003447	OA 1977
LYNDON	LIVINGSTON	MI	093	436085	N 1958	MAYFIELD 04-25N-11W A	GRAND TRAVERSE	MI	055	003448	OA 1977
LYNDON	WASHTENAW	MI	161	436085	N 1958	MAYFIELD 04-25N-11W B	GRAND TRAVERSE	MI	055	011502	OA 1983
LYON 08-1N-7E	OAKLAND	MI	125	003298	OA 1980	MAYFIELD 06-25N-11W	GRAND TRAVERSE	MI	055	003449	OA 1975
LYON 09-1N-7E	OAKLAND	MI	125	012795	OA 1985	MAYFIELD 07-25N-11W	GRAND TRAVERSE	MI	055	003451	O 1980
LYON 15-1N-7E	OAKLAND	MI	125	011793	OA 1985	MAYFIELD 08-25N-11W	GRAND TRAVERSE	MI	055	006849	OA 1981
LYON 17-1N-7E	OAKLAND	MI	125	003297	OA 1980	MAYFIELD 09-25N-11W	GRAND TRAVERSE	MI	055	003452	OA 1977
LYON 18-1N-7E	OAKLAND	MI	125	011493	O 1979	MAYFIELD 10-25N-11W	GRAND TRAVERSE	MI	055	003453	OA 1974
LYON 21-1N-7E	OAKLAND	MI	125	012796	OA 1985	MAYFIELD 10-25N-11W A	GRAND TRAVERSE	MI	055	003454	OA 1976
LYON 24-1N-7E	OAKLAND	MI	125	012797	OA 1986	MAYFIELD 10-25N-11W B	GRAND TRAVERSE	MI	055	003455	OA 1976
LYON 29-1N-7E	OAKLAND	MI	125	012798	N 1986	MAYFIELD 11-25N-11W	GRAND TRAVERSE	MI	055	003456	N 1976
LYON 34-1N-7E	OAKLAND	MI	125	012388	N 1987	MAYFIELD 11-25N-11W A	GRAND TRAVERSE	MI	055	011503	N 1984
MACON CREEK	LENAWEE	MI	091	439411	O 1961	MAYFIELD 12-25N-11W	GRAND TRAVERSE	MI	055	003457	N 1974
MANCELONA 25-29N-5W	ANTRIM	MI	009	003299	OA 1972	MAYFIELD 12-25N-11W A	GRAND TRAVERSE	MI	055	003458	N 1975
MANCELONA 26-29N-5W	ANTRIM	MI	009	003300	OA 1972	MAYFIELD 13-25N-11W	GRAND TRAVERSE	MI	055	003459	N 1977
MANCELONA 33-29N-5W	ANTRIM	MI	009	003301	OA 1974	MAYFIELD 14-25N-11W	GRAND TRAVERSE	MI	055	011504	N 1984
MANCELONA 33-29N-5W A	ANTRIM	MI	009	012800	OA 1985	MAYFIELD 14-25N-11W A	GRAND TRAVERSE	MI	055	012803	N 1985
MANCELONA 34-29N-5W	ANTRIM	MI	009	003302	N 1974	MAYFIELD 15-25N-11W	GRAND TRAVERSE	MI	055	003460	N 1976
MANCELONA 35-29N-5W	ANTRIM	MI	009	011495	OA 1984	MAYFIELD 16-25N-11W	GRAND TRAVERSE	MI	055	003461	OA 1972
MANISTEE	MANISTEE	MI	101	443844	N 1959	MAYFIELD 16-25N-11W A	GRAND TRAVERSE	MI	055	003462	OA 1974
MANISTEE 01-22N-16W	MANISTEE	MI	101	003303	OA 1973	MAYFIELD 17-25N-11W	GRAND TRAVERSE	MI	055	003463	OA 1974
MANISTEE 01-22N-16W A	MANISTEE	MI	101	003304	OA 1975	MAYFIELD 18-25N-11W	GRAND TRAVERSE	MI	055	003464	OA 1975
MANISTEE 02-22N-16W	MANISTEE	MI	101	003307	OA 1975	MAYFIELD 18-25N-11W A	GRAND TRAVERSE	MI	055	003465	OA 1975
MANISTEE 02-22N-16W A	MANISTEE	MI	101	003305	O 1978	MAYFIELD 19-25N-11W	GRAND TRAVERSE	MI	055	003466	N 1973
MANISTEE 02-22N-16W B	MANISTEE	MI	101	003306	OA 1980	MAYFIELD 19-25N-11W A	GRAND TRAVERSE	MI	055	003467	OA 1974
MANISTEE 02-22N-16W C	MANISTEE	MI	101	011496	OA 1983	MAYFIELD 19-25N-11W B	GRAND TRAVERSE	MI	055	003468	N 1976
MANISTEE 03-22N-16W	MANISTEE	MI	101	003308	OA 1976	MAYFIELD 20-25N-11W	GRAND TRAVERSE	MI	055	003469	OA 1974
MANISTEE 04-21N-16W	MANISTEE	MI	101	003397	N 1979	MAYFIELD 21-25N-11W	GRAND TRAVERSE	MI	055	003470	OA 1974
MANISTEE 04-22N-16W	MANISTEE	MI	101	012801	O 1985	MAYFIELD 22-25N-11W	GRAND TRAVERSE	MI	055	011202	N 1982
MANISTEE 08-21N-16W	MANISTEE	MI	101	009842	N 1984	MAYFIELD 22-25N-11W A	GRAND TRAVERSE	MI	055	016045	N
MANISTEE 12-22N-16W	MANISTEE	MI	101	003398	OA 1974	MAYFIELD 24-25N-11W	GRAND TRAVERSE	MI	055	003471	N 1973
MANISTEE 12-22N-16W A	MANISTEE	MI	101	006844	OA 1981	MAYFIELD 24-25N-11W A	GRAND TRAVERSE	MI	055	016046	N
MANISTEE 12-22N-16W B	MANISTEE	MI	101	011497	OA 1983	MAYFIELD 26-25N-11W	GRAND TRAVERSE	MI	055	003472	N 1974
MANISTEE 13-22N-16W	MANISTEE	MI	101	003399	N 1976	MAYFIELD 26-25N-11W A	GRAND TRAVERSE	MI	055	003473	N 1980
MANISTEE 13-22N-16W A	MANISTEE	MI	101	003400	N 1976	MAYFIELD 27-25N-11W	GRAND TRAVERSE	MI	055	003474	N 1978
MANISTEE 14-22N-16W	MANISTEE	MI	101	003401	OA 1977	MAYFIELD 27-25N-11W A	GRAND TRAVERSE	MI	055	003475	N 1979
MANISTEE 15-22N-16W	MANISTEE	MI	101	003402	OA 1974	MAYFIELD 28-25N-11W	GRAND TRAVERSE	MI	055	003476	OA 1976
MANISTEE 16-22N-16W	MANISTEE	MI	101	003403	OA 1975	MAYFIELD 28-25N-11W A	GRAND TRAVERSE	MI	055	003477	N 1980
MANISTEE 16-22N-16W A	MANISTEE	MI	101	011498	OA 1984	MAYFIELD 28-25N-11W B	GRAND TRAVERSE	MI	055	011505	OA 1982
MANISTEE 17-22N-16W	MANISTEE	MI	101	003404	OA 1976	MAYFIELD 29-25N-11W	GRAND TRAVERSE	MI	055	003478	N 1976
MANISTEE 17-22N-16W A	MANISTEE	MI	101	003405	OA 1977	MAYFIELD 29-25N-11W A	GRAND TRAVERSE	MI	055	003479	OA 1977
MANISTEE 17-22N-16W B	MANISTEE	MI	101	011199	OA 1982	MAYFIELD 29-25N-11W B	GRAND TRAVERSE	MI	055	011506	OA 1980
MANISTEE 18-22N-16W	MANISTEE	MI	101	003406	OA 1977	MAYFIELD 30-25N-11W	GRAND TRAVERSE	MI	055	003480	OA 1973
MANISTEE 20-22N-16W	MANISTEE	MI	101	003407	OA 1975	MAYFIELD 31-25N-11W	GRAND TRAVERSE	MI	055	003482	N 1976
MANISTEE 23-22N-16W	MANISTEE	MI	101	003408	N 1974	MAYFIELD 31-25N-11W A	GRAND TRAVERSE	MI	055	011507	N 1984
MANISTEE 23-22N-16W A	MANISTEE	MI	101	003409	N 1979	MAYFIELD 33-25N-11W	GRAND TRAVERSE	MI	055	003483	N 1977
MANISTEE 24-22N-16W	MANISTEE	MI	101	003410	N 1974	MAYFIELD 33-25N-11W B	GRAND TRAVERSE	MI	055	006850	O 1981
MANISTEE 24-22N-16W A	MANISTEE	MI	101	003411	OA 1977	MCBAIN	MISSAUKEE	MI	113	456500	O 1959
MANISTEE 24-22N-17W	MANISTEE	MI	101	003412	OA 1978	MCKAY	CLARE	MI	035	461150	N 1929
MANISTEE 25-22N-17W	MANISTEE	MI	101	003413	OA 1977	MEARS	OCEANA	MI	127	464382	O 1949
MANISTEE 27-22N-16W	MANISTEE	MI	101	003414	N 1974	MECOSTA	MECOSTA	MI	107	464537	N 1966
MANISTEE 30-22N-16W	MANISTEE	MI	101	003415	N 1976	MECOSTA LAKE	MECOSTA	MI	107	464568	N 1953
MANISTEE 30-22N-16W A	MANISTEE	MI	101	003416	N 1978	MECOSTA SEC 3	MECOSTA	MI	107	016335	N 1997
MANISTEE 36-22N-17W	MANISTEE	MI	101	003417	OA 1979	MEDINA	LENAWEE	MI	091	465281	O 1961
MANISTEE 36-22N-17W A	MANISTEE	MI	101	003418	OA 1980	MERIDAN	MIDLAND	MI	111	012805	OA 1985
MANLIUS SEC 28	ALLEGAN	MI	005	016043	O	MERRITT	BAY	MI	017	469020	

MICHIGAN

Field Name	County Name	State Sub	Co Code	Field Code	Field Disc Type Year	Field Name	County Name	State Sub	Co Code	Field Code	Field Disc Type Year
MT FOREST	BAY	MI	017	490735	O 1947	PARADISE 32-26N-10W	GRAND TRAVERSE	MI	055	003330	N 1974
MT FOREST SEC 1	BAY	MI	017	003513	O 1946	PARADISE 32-26N-10W A	GRAND TRAVERSE	MI	055	011826	ONA 1987
MT HALEY	MIDLAND	MI	111	490890	O 1934	PARADISE 33-26N-10W	GRAND TRAVERSE	MI	055	003331	N 1975
MT PLEASANT	ISABELLA	MI	073	491107	OA 1928	PARADISE 33-26N-10W A	GRAND TRAVERSE	MI	055	003332	OA 1976
MT PLEASANT	MIDLAND	MI	111	491107	OA 1928	PARADISE 34-26N-10W	GRAND TRAVERSE	MI	055	003333	N 1975
MUSKEGON	MUSKEGON	MI	121	495261	ON 1927	PARADISE 35-26N-10W	GRAND TRAVERSE	MI	055	003334	N 1978
MUTTONVILLE	MACOMB	MI	099	495943	N 1966	PARADISE 36-26N-10W	GRAND TRAVERSE	MI	055	012820	N 1985
NATIONAL CITY	IOSCO	MI	069	013975	N 1990	PARIS	MECOSTA	MI	107	539833	ON 1949
NELLSVILLE	ROSCOMMON	MI	143	502045	O 1956	PARIS EAST	MECOSTA	MI	107	015148	N 1994
NESTER	ROSCOMMON	MI	143	009879	OA 1984	PARTELO	CALHOUN	MI	025	541445	N 1959
NEW BOSTON	WAYNE	MI	163	503347	O 1943	PAW PAW	VAN BUREN	MI	159	544111	O 1963
NEW LOTHROP	GENESEE	MI	049	504401	O 1967	PAW PAW SEC 33	VAN BUREN	MI	159	003519	O 1964
NEW LOTHROP	SHIAWASSEE	MI	155	504401	O 1967	PEACOCK	LAKE	MI	085	545685	O 1966
NEW RICHMOND	ALLEGAN	MI	005	504711	O 1965	PEACOCK SEC 7	LAKE	MI	085	016362	O 1997
NEWARK	GRATIOT	MI	057	505362	N 1948	PEACOCK SEC 9	LAKE	MI	085	016363	O 1997
NEWBURG	LENAWEE	MI	091	505486	O 1979	PECKS LAKE	OSCEOLA	MI	133	547235	O 1967
NILES	BERRIEN	MI	021	508362	O 1940	PENNFIELD 21-1S-7W	CALHOUN	MI	025	003335	O 1973
NORTH PLAINS SEC 18	IONIA	MI	067	559380	O 1950	PENNFIELD 21-1S-7W A	CALHOUN	MI	025	549480	O 1979
NORTH PLAINS SEC 19	IONIA	MI	067	011521	O 1953	PENNFIELD 21-1S-7W B	CALHOUN	MI	025	013409	O 1988
NORTH STAR	GRATIOT	MI	057	512649	N 1940	PENNFIELD 28-1S-7W	CALHOUN	MI	025	011543	O 1983
NORTHVILLE	OAKLAND	MI	125	513052	ONA 1937	PENNFIELD 29-1S-7W	CALHOUN	MI	025	003336	O 1973
NORTHVILLE	WASHTENAW	MI	161	513052	ONA 1937	PENNFIELD 29-1S-7W A	CALHOUN	MI	025	003337	O 1976
NORTHVILLE	WAYNE	MI	163	513052	ONA 1937	PENNFIELD 35-1S-7W	CALHOUN	MI	025	003338	OA 1974
NORTHVILLE 06-1S-8E	WAYNE	MI	163	012403	OA 1988	PENTWATER	MASON	MI	105	550025	ONA 1948
NORTHVILLE 11-1S-8E	WAYNE	MI	163	013976	O 1989	PENTWATER	OCEANA	MI	127	550025	ONA 1948
NORTHVILLE 12-1S-8E	WAYNE	MI	163	013404	O 1989	PENTWATER LAKE	OCEANA	MI	127	550056	O 1969
NORWICH EAST	MISSAUKEE	MI	113	513455	OA 1942	PETERS	ST CLAIR	MI	147	552040	OA 1955
NORWICH EAST	ROSCOMMON	MI	143	513455	OA 1942	PINCONNING	BAY	MI	017	556388	O 1944
NOVI 17-1N-8E	OAKLAND	MI	125	012405	OA 1987	PINCONNING WEST	BAY	MI	017	011548	O 1983
NOVI 29-1N-8E	OAKLAND	MI	125	014372	OA 1992	PINE	MONTCALM	MI	117	556450	O 1938
OAKLAND 09-4N-11E	OAKLAND	MI	125	011524	O 1983	PINE RIVER	GRATIOT	MI	057	557165	O 1942
OCEANA	OCEANA	MI	127	519046	O 1968	PINE SEC 27	MONTCALM	MI	117	016052	N
OLIVET	EATON	MI	045	524161	O 1969	PINE SECS 9 & 17	MONTCALM	MI	117	003520	N 1951
ONEKAMA 24-23N-16W	MANISTEE	MI	101	003377	OA 1979	PIONEER	MISSAUKEE	MI	113	557938	N 1931
ONEKAMA 24-23N-16W A	MANISTEE	MI	101	011525	OA 1983	PIPESTONE	BERRIEN	MI	021	558093	O 1962
ONEKAMA 24-23N-16W B	MANISTEE	MI	101	011526	OA 1983	PITTSFORD SEC 29	HILLSDALE	MI	059	011551	O 1982
ONEKAMA 25-23N-16W	MANISTEE	MI	101	011527	O 1983	PITTSFORD SEC 7	HILLSDALE	MI	059	011552	O 1982
ONEKAMA 26-23N-16W	MANISTEE	MI	101	012815	OA 1986	PLEASANTON 25-24N-15W	MANISTEE	MI	101	003339	OA 1974
ONEKAMA 34-23N-16W	MANISTEE	MI	101	017065	OA 2001	PLEASANTON 35-24N-15W	MANISTEE	MI	101	011554	O 1983
ONONDAGA 10-1N-2W	INGHAM	MI	065	003378	OA 1971	PLEASANTON 35-24N-15W A	MANISTEE	MI	101	016053	N
ONONDAGA 17-1N-2W	INGHAM	MI	065	003379	OA 1973	PLEASANTON 36-24N-15W	MANISTEE	MI	101	003340	OA 1974
ONONDAGA 17-1N-2W A	INGHAM	MI	065	003380	OA 1975	PLEASANTON 36-24N-15W A	MANISTEE	MI	101	011555	OA 1975
ONONDAGA 17-1N-2W B	INGHAM	MI	065	003381	OA 1978	POLKTON	OTTAWA	MI	139	563643	O 1942
ONONDAGA 17-1N-2W C	INGHAM	MI	065	017483	O 2003	PONTIAC 25-3N-10E	OAKLAND	MI	125	003341	O 1980
ONONDAGA 18-1N-2W	INGHAM	MI	065	003382	OA 1978	PORT HURON	ST CLAIR	MI	147	566247	O 1886
ONONDAGA 18-1N-2W A	INGHAM	MI	065	003383	N 1978	PORT HURON 31-7N-17E	ST CLAIR	MI	147	003342	N 1975
ONONDAGA 19-1N-2W	INGHAM	MI	065	006856	O 1981	PORT HURON 33-7N-17E	ST CLAIR	MI	147	003343	N 1971
ONONDAGA 20-1N-2W	INGHAM	MI	065	003384	O 1976	PORT HURON SEC 3	ST CLAIR	MI	147	016054	N
ONONDAGA 20-1N-2W A	INGHAM	MI	065	525959	O 1979	PORTER	MIDLAND	MI	111	566650	ONA 1933
ONONDAGA 21-1N-2W A	INGHAM	MI	065	011528	N 1984	PORTER JASPER	MIDLAND	MI	111	016055	N
ONONDAGA 21-1N-2W UNIT A	INGHAM	MI	065	003385	OA 1971	PORTER NORTH	CASS	MI	027	566805	O 1930
ONONDAGA 21-1N-2W UNIT B	INGHAM	MI	065	003386	OA 1972	PROSPER	MISSAUKEE	MI	113	573579	ON 1942
ONONDAGA 28-1N-2W	INGHAM	MI	065	012816	OA 1986	PROSPER SOUTH	MISSAUKEE	MI	113	573641	O 1967
ONONDAGA 28-1N-2W A	INGHAM	MI	065	013977	O 1990	PULAWSKI 12-34N-6E	PRESQUE ISLE	MI	141	003344	N 1976
ONONDAGA 29-1N-2W	INGHAM	MI	065	013978	OA 1990	PULLMAN	ALLEGAN	MI	005	574703	O 1949
ORIENT	CLARE	MI	035	527889	N 1945	PULLMAN EAST	ALLEGAN	MI	005	574734	ON 1949
ORIENT	OSCEOLA	MI	133	527889	N 1945	PUTNAM 03-1N-4E	LIVINGSTON	MI	093	014380	OA 1992
ORION 36-4N-10E	OAKLAND	MI	125	011529	N 1982	PUTNAM 04-1N-4E	LIVINGSTON	MI	093	015019	O 1993
OSHTEMO SEC 5	KALAMAZOO	MI	077	529656	O 1944	PUTNAM 05-1N-4E	LIVINGSTON	MI	093	011837	OA 1985
OTISVILLE	GENESEE	MI	049	530369	O 1944	PUTNAM 09-1N-4E	LIVINGSTON	MI	093	012832	OA 1985
OTISVILLE	TUSCOLA	MI	157	530369	O 1944	PUTNAM 14-1N-4E	LIVINGSTON	MI	093	011559	O 1984
OTSEGO	ALLEGAN	MI	005	530617	O 1938	PUTNAM 18-1N-4E	LIVINGSTON	MI	093	011560	O 1984
OTSEGO 30-29N-3W	OTSEGO	MI	137	016051	O	PUTTYGUT	ST CLAIR	MI	147	575943	N 1960
OTSEGO LAKE	OTSEGO	MI	137	530648	O 1972	RABBIT RIVER	ALLEGAN	MI	005	582220	O 1950
OTSEGO LAKE 02-29N-3W	OTSEGO	MI	137	003389	OA 1978	RAPID RIVER 05-28N-7W	KALKASKA	MI	079	003345	ON 1970
OTSEGO LAKE 03-29N-3W	OTSEGO	MI	137	003390	OA 1971	RAPID RIVER 17-28N-7W	KALKASKA	MI	079	003346	O 1972
OTSEGO LAKE 11-29N-3W	OTSEGO	MI	137	003391	OA 1977	RAPID RIVER 24-28N-7W	KALKASKA	MI	079	003347	OA 1970
OTSEGO LAKE 20-29N-3W	OTSEGO	MI	137	003487	OA 1978	RAPID RIVER 24-28N-7W A	KALKASKA	MI	079	003348	OA 1972
OTSEGO LAKE 24-29N-3W	OTSEGO	MI	137	003488	OA 1977	RAPID RIVER 27-28N-7W	KALKASKA	MI	079	003349	OA 1972
OTSEGO LAKE 26-29N-3W	OTSEGO	MI	137	003309	OA 1975	RAPID RIVER 27-28N-7W A	KALKASKA	MI	079	003350	OA 1972
OTSEGO LAKE 30-29N-3W	OTSEGO	MI	137	016355	O 1997	RAPID RIVER 28-28N-7W	KALKASKA	MI	079	012835	N 1986
OTSEGO LAKE 31-29N-3W	OTSEGO	MI	137	003310	O 1977	RAPID RIVER 28-28N-7W A	KALKASKA	MI	079	003351	OA 1973
OTSEGO LAKE 35-29N-3W	OTSEGO	MI	137	003311	OA 1977	RAPID RIVER 32-28N-7W	KALKASKA	MI	079	003352	OA 1971
OTSEGO SEC 9	ALLEGAN	MI	005	003515	O 1950	RAPID RIVER 33-28N-7W	KALKASKA	MI	079	003353	OA 1972
OTTER LAKE	GENESEE	MI	049	530803	OA 1945	RAPID RIVER 33-28N-7W A	KALKASKA	MI	079	003354	ON 1973
OTTO 18-13N-16W	OCEANA	MI	127	016357	O 1998	RAPID RIVER 35-28N-7W	KALKASKA	MI	079	016487	N 1998
OTTO SEC 32	OCEANA	MI	127	003517	O 1950	RAPID RIVER 35-28N-7W A	KALKASKA	MI	079	016057	N
OVERISEL	ALLEGAN	MI	005	531485	O 1938	RAPID RIVER SEC 17	KALKASKA	MI	079	016057	N
OVERISEL SEC 11	ALLEGAN	MI	005	003518	O 1940	RATTLE RUN	ST CLAIR	MI	147	013979	O 1989
OXBOW	MASON	MI	105	532601	O 1958	RAVENNA	MUSKEGON	MI	121	587832	ON 1936
PARADISE	GRAND TRAVERSE	MI	055	539182	N 1965	RAVENNA SEC 27	MUSKEGON	MI	121	003521	N 1953
PARADISE 03-25N-10W	GRAND TRAVERSE	MI	055	003312	N 1975	RAY	MACOMB	MI	099	588018	N 1961
PARADISE 03-25N-10W A	GRAND TRAVERSE	MI	055	006861	N 1981	READING	HILLSDALE	MI	059	589080	O 1971
PARADISE 04-25N-10W	GRAND TRAVERSE	MI	055	011531	N 1983	READING SEC 25	HILLSDALE	MI	059	016488	ON 1971
PARADISE 05-25N-10W	GRAND TRAVERSE	MI	055	011825	N 1985	REDDING	CLARE	MI	035	592475	N 1940
PARADISE 05-25N-10W A	GRAND TRAVERSE	MI	055	009886	N 1985	REDDING FREEMAN	CLARE	MI	035	016059	N
PARADISE 07-25N-10W	GRAND TRAVERSE	MI	055	003313	N 1980	REDDING SEC 11	CLARE	MI	035	016058	O
PARADISE 07-25N-10W A	GRAND TRAVERSE	MI	055	011532	N 1983	REED CITY	LAKE	MI	085	593157	ON 1940
PARADISE 07-25N-10W B	GRAND TRAVERSE	MI	055	011533	N 1984	REED CITY EAST	OSCEOLA	MI	133	593157	ON 1940
PARADISE 07-25N-10W C	GRAND TRAVERSE	MI	055	011534	N 1984	REEDER	OSCEOLA	MI	133	593188	ON 1947
PARADISE 08-25N-10W	GRAND TRAVERSE	MI	055	003314	N 1979	REEMAN	MISSAUKEE	MI	113	593405	N 1964
PARADISE 08-25N-10W A	GRAND TRAVERSE	MI	055	015014	N 1980	RENO	NEWAYGO	MI	123	593746	O 1958
PARADISE 15-25N-10W	GRAND TRAVERSE	MI	055	011535	N 1982	REYNOLDS	IOSCO	MI	069	596257	OA 1987
PARADISE 17-25N-10W	GRAND TRAVERSE	MI	055	003315	O 1979	REYNOLDS	MECOSTA	MI	107	597342	OA 1954
PARADISE 18-25N-10W	GRAND TRAVERSE	MI	055	003316	N 1973	REYNOLDS	MONTCALM	MI	117	597342	OA 1954
PARADISE 19-26N-10W	GRAND TRAVERSE	MI	055	003317	OA 1975	RICE CREEK	CALHOUN	MI	025	598567	OA 1987
PARADISE 19-26N-10W A	GRAND TRAVERSE	MI	055	007646	OA 1977	RICH	LAPEER	MI	087	598815	ONA 1962
PARADISE 20-26N-10W	GRAND TRAVERSE	MI	055	003318	OA 1975	RICH SEC 19	LAPEER	MI	087	012839	OA 1985
PARADISE 20-26N-10W A	GRAND TRAVERSE	MI	055	003319	OA 1979	RICHLAND	SAGINAW	MI	145	596863	O 1936
PARADISE 21-26N-10W	GRAND TRAVERSE	MI	055	003320	OA 1975	RICHLAND SEC 27	MONTCALM	MI	117	003355	N 1963
PARADISE 22-26N-10W	GRAND TRAVERSE	MI	055	012818	OA 1976	RICHLAND SEC 29	MISSAUKEE	MI	113	005050	O 1998
PARADISE 22-26N-10W A	GRAND TRAVERSE	MI	055	012819	O 1985	RICHMOND	MACOMB	MI	099	600055	N 1968
PARADISE 23-26N-10W	GRAND TRAVERSE	MI	055	003321	N 1974	RICHMOND 31					

Field Name	County Name	State Sub	Co Code	Field Code	Field Disc Type Year	Field Name	County Name	State Sub	Co Code	Field Code	Field Disc Type Year
ROSE LAKE	OSCEOLA	MI	133	613332	ON 1943	UNION 08-26N-9W	GRAND TRAVERSE	MI	055	003561	N 1970
ROTHBURY	OCEANA	MI	127	003526	N 1978	UNION 09-26N-9W	GRAND TRAVERSE	MI	055	011615	OA 1984
SAGANING CREEK	BAY	MI	017	011575	O 1983	UNION 10-26N-9W	GRAND TRAVERSE	MI	055	012858	N 1986
SAGE	GLADWIN	MI	051	623852	O 1971	UNION 11-26N-9W	GRAND TRAVERSE	MI	055	003562	N 1972
SAGINAW	SAGINAW	MI	145	624286	O 1925	UNION 12-26N-9W	GRAND TRAVERSE	MI	055	003563	N 1969
SALEM	ALLEGAN	MI	005	625030	ON 1937	UNION 12-26N-9W A	GRAND TRAVERSE	MI	055	006881	N 1975
SALEM	OTTAWA	MI	139	625030	ON 1937	UNION 14-26N-9W	GRAND TRAVERSE	MI	055	003564	N 1973
SALEM 05-1S-7E	WASHTENAW	MI	161	011576	OA 1983	UNION 14-26N-9W A	GRAND TRAVERSE	MI	055	012436	N 1987
SAND CREEK	HILLSDALE	MI	059	629742	O 1987	UNION 16-26N-9W	GRAND TRAVERSE	MI	055	003565	N 1975
SANFORD	MIDLAND	MI	111	631850	O 1951	UNION 16-26N-9W A	GRAND TRAVERSE	MI	055	003566	N 1976
SANTIAGO	ARENAC	MI	011	633245	OA 1986	UNION 17-26N-9W	GRAND TRAVERSE	MI	055	003567	N 1978
SAUBLE	LAKE	MI	085	635198	O 1942	UNION 18-26N-9W	GRAND TRAVERSE	MI	055	003568	N 1973
SCOTTVILLE	MASON	MI	105	640584	O 1961	UNION 18-26N-9W A	GRAND TRAVERSE	MI	055	003569	N 1979
SEARS	OSCEOLA	MI	133	641817	N 1964	UNION 19-26N-9W	GRAND TRAVERSE	MI	055	011616	OA 1984
SECORD	GLADWIN	MI	051	642158	O 1937	UNION 20-26N-9W	GRAND TRAVERSE	MI	055	003570	ON 1978
SHAVER (SUMNER-NEW HAVEN)	GRATIOT	MI	057	648622	N 1935	UNION 21-26N-9W	GRAND TRAVERSE	MI	055	003571	N 1978
SHAVER (SUMNER-NEW HAVEN)	MONTCALM	MI	117	648622	N 1935	UNION 22-26N-9W	GRAND TRAVERSE	MI	055	003572	N 1978
SHELBY	OCEANA	MI	127	649614	O 1951	UNION 28-26N-9W	GRAND TRAVERSE	MI	055	003209	N 1975
SHELBY SEC 2	MACOMB	MI	099	012423	N 1988	UNION 29-26N-5W	GRAND TRAVERSE	MI	055	003210	N 1980
SHELBY SEC 28	MACOMB	MI	099	014389	N 1992	UNION 29-26N-9W A	GRAND TRAVERSE	MI	055	006882	N 1981
SHELBY SEC 3	MACOMB	MI	099	013418	N 1989	UNION 30-26N-9W	GRAND TRAVERSE	MI	055	012859	OA 1985
SHELBY SEC 9	MACOMB	MI	099	013419	N 1989	UNION 31-26N-9W	GRAND TRAVERSE	MI	055	003211	N 1978
SHERIDAN	MECOSTA	MI	107	650885	N 1935	UNION 31-26N-9W A	GRAND TRAVERSE	MI	055	011617	N 1983
SHERIDAN SEC 25	NEWAYGO	MI	123	003527	O 1951	UNION 31-26N-9W B	GRAND TRAVERSE	MI	055	011880	OA 1984
SHERIDAN SEC 26	MECOSTA	MI	107	011584	O 1952	UNION SEC 19	ISABELLA	MI	073	016063	N
SHERIDAN SEC 29	NEWAYGO	MI	123	011585	O 1958	UNION SEC 16	GRAND TRAVERSE	MI	055	003532	N 1965
SHERMAN	ISABELLA	MI	073	651257	OA 1936	VALLEY SEC 1	ALLEGAN	MI	005	016064	O
SHERMAN SEC 18	ISABELLA	MI	073	003528	O 1939	VASSAR	TUSCOLA	MI	157	734185	O 1980
SHERMAN SEC 4	ISABELLA	MI	073	011586	O 1953	VERNON	ISABELLA	MI	073	736658	N 1939
SHIAWASSEE SEC 11	SHIAWASSEE	MI	155	651722	O 1930	VERNON-ROSEBUSH	ISABELLA	MI	073	011619	OA 1933
SILVER CREEK	CASS	MI	027	656186	O 1939	VEVAY 07-2N-1W	INGHAM	MI	065	016065	O
SIX LAKES	ISABELLA	MI	073	658449	N 1934	VEVAY 08-2N-1W	INGHAM	MI	065	003212	N 1975
SIX LAKES	MECOSTA	MI	107	658449	N 1934	VEVAY 08-2N-1W A	INGHAM	MI	065	013982	OA 1990
SIX LAKES	MONTCALM	MI	117	658449	N 1934	VEVAY 16-2N-1W	INGHAM	MI	065	003213	OA 1970
SKEELS	CLARE	MI	035	659139	O 1942	VEVAY 17-2N-1W	INGHAM	MI	065	003214	OA 1972
SKEELS	GLADWIN	MI	051	659139	O 1942	VEVAY 19-2N-1W	INGHAM	MI	065	003215	O 1971
SPRINGDALE 16-24N-14W	MANISTEE	MI	101	017071	N 2001	VEVAY 19-2N-1W A	INGHAM	MI	065	003216	N 1971
SPRINGDALE 16-24N-14W A	MANISTEE	MI	101	017699	OA 2003	VEVAY 19-2N-1W B	INGHAM	MI	065	003218	OA 1972
SPRINGDALE 20-24N-14W	MANISTEE	MI	101	003545	OA 1973	VEVAY 19-2N-1W C	INGHAM	MI	065	003219	OA 1972
SPRINGDALE 21-24N-14W	MANISTEE	MI	101	003546	OA 1975	VEVAY 20-2N-1W	INGHAM	MI	065	003220	OA 1972
SPRINGDALE 25-24N-14W	MANISTEE	MI	101	003547	OA 1972	VEVAY SEC 19	INGHAM	MI	065	016066	N
SPRINGDALE 25-24N-14W A	MANISTEE	MI	101	012849	OA 1985	VICTORY 05-19N-17W	MASON	MI	105	003221	N 1974
SPRINGDALE 26-24N-14W	MANISTEE	MI	101	003548	OA 1974	VICTORY 05-19N-17W A	MASON	MI	105	006883	N 1981
SPRINGDALE 28-24N-14W	MANISTEE	MI	101	003549	OA 1973	VICTORY 07-19N-17W	MASON	MI	105	003222	N 1973
SPRINGDALE 29-24N-14W	MANISTEE	MI	101	003550	OA 1976	VICTORY 07-19N-17W A	MASON	MI	105	012441	N 1988
SPRINGDALE 32-24N-14W	MANISTEE	MI	101	003551	O 1974	VICTORY 18-19N-17W	MASON	MI	105	003223	OA 1973
SPRINGDALE 34-24N-14W	MANISTEE	MI	101	003552	OA 1974	VICTORY 18-19N-17W A	MASON	MI	105	003224	N 1974
SPRINGDALE 34-24N-14W A	MANISTEE	MI	101	003553	OA 1975	VICTORY 19-19N-17W	MASON	MI	105	003225	OA 1972
SPRINGDALE 35-24N-14W	MANISTEE	MI	101	003554	OA 1978	VICTORY 19-19N-17W A	MASON	MI	105	003226	N 1974
SPRINGFIELD SEC 22	OAKLAND	MI	125	011590	O 1953	VICTORY 21-19N-17W	MASON	MI	105	017069	N 2001
SPRINGPORT	JACKSON	MI	075	671787	O 1960	VICTORY 26-19N-17W	MASON	MI	105	011286	N 1982
SPRINGPORT 20-1S-3W	JACKSON	MI	075	011858	N 1982	VICTORY 29-19N-17W	MASON	MI	105	017837	N 2004
SPRINGPORT 21-1S-3W	JACKSON	MI	075	016061	N	VICTORY 31-19N-17W	MASON	MI	105	011620	N 1983
ST CHARLES	SAGINAW	MI	145	673074	N 1957	VICTORY 32-19N-17W	MASON	MI	105	017067	N 2001
ST CHARLES SEC 26	SAGINAW	MI	145	016388	N 1997	VICTORY 33-19N-17W	MASON	MI	105	011621	O 1983
ST CLAIR SEC 18	ST CLAIR	MI	147	003529	N 1953	VICTORY SEC 10	MASON	MI	105	002982	O 1957
ST CLAIR SEC 28	ST CLAIR	MI	147	012850	N 1985	VIENNA 04-30N-1E	MONTMORENCY	MI	119	016068	N
ST CLAIR SEC 29	ST CLAIR	MI	147	012429	N 1987	VIENNA 06-30N-1E	MONTMORENCY	MI	119	013440	OA 1988
ST CLAIR WEST SEC 18	ST CLAIR	MI	147	013981	N 1989	VIENNA 10-30N-1E	MONTMORENCY	MI	119	013983	N 1991
ST HELEN	ROSCOMMON	MI	143	673508	OA 1941	VIENNA 17-30N-1E	MONTMORENCY	MI	119	012861	OA 1986
ST MARYS LAKE	MASON	MI	105	674314	O 1968	VIENNA 30-30N-1E	MONTMORENCY	MI	119	011622	O 1983
STANDISH	ARENAC	MI	011	676205	O 1948	VIENNA 31-31N-1E	MONTMORENCY	MI	119	013441	N 1988
STANTON	MONTCALM	MI	117	676577	O 1951	VIENNA 32-31N-1E	MONTMORENCY	MI	119	011881	N 1987
STANWOOD	MECOSTA	MI	107	012431	N 1987	VIENNA 34-30N-1E	MONTMORENCY	MI	119	013442	N 1988
STARRVILLE	ST CLAIR	MI	147	677352	O 1967	VOGEL CENTER	MISSAUKEE	MI	113	740589	O 1966
STERLING	ARENAC	MI	011	679832	O 1947	WAGNER LAKE	OSCODA	MI	135	009649	N 1982
STERLING HEIGHTS SEC 16	MACOMB	MI	099	014390	N 1991	WAKESHMA	KALAMAZOO	MI	077	012864	N 1986
STERLING HEIGHTS SEC 21	MACOMB	MI	099	014391	OA 1992	WALDENBURG	MACOMB	MI	099	011623	O 1983
STERLING HEIGHTS SEC 5	MACOMB	MI	099	000347	O 1998	WALES 16-6N-15E	ST CLAIR	MI	147	003356	N 1976
STERLING SEC 30	ARENAC	MI	011	003530	O 1980	WALES SEC 33	ST CLAIR	MI	147	013443	O 1989
STOCKBRIDGE 06-1N-2E	INGHAM	MI	065	003555	OA 1972	WALKER	KENT	MI	081	745776	ONA 1938
STOCKBRIDGE 07-1N-2E	INGHAM	MI	065	003556	O 1974	WALKER	OTTAWA	MI	139	745776	ONA 1938
STOCKBRIDGE 07-1N-2E A	INGHAM	MI	065	011595	OA 1982	WALTON 34-1N-5W	EATON	MI	045	011624	N 1975
STOCKBRIDGE 07-1N-2E B	INGHAM	MI	065	011596	N 1982	WASHINGTON SEC 10	MACOMB	MI	099	003533	N 1974
STONEY POINT	HILLSDALE	MI	059	682498	OA 1983	WASHINGTON SEC 10 A	MACOMB	MI	099	003534	N 1976
STONEY POINT	JACKSON	MI	075	682498	OA 1983	WASHINGTON SEC 11	MACOMB	MI	099	003535	N 1965
STONY LAKE	OCEANA	MI	127	682591	O 1946	WASHINGTON SEC 15	MACOMB	MI	099	012866	N 1986
STOVER CREEK	HURON	MI	063	012851	O 1986	WASHINGTON SEC 28	MACOMB	MI	099	003536	OA 1975
SUMMERFIELD	LENAWEE	MI	091	688047	O 1958	WATSON	ALLEGAN	MI	005	752007	O 1964
SUMMERFIELD	MONROE	MI	115	688047	O 1958	WATSON SEC 8	ALLEGAN	MI	005	011626	O 1949
SUMMERFIELD SEC 19	MONROE	MI	115	011598	OA 1982	WAYLAND	ALLEGAN	MI	005	752813	OA 1944
SUMMERFIELD SEC 7	MONROE	MI	115	012852	O 1985	WAYLAND NORTH	ALLEGAN	MI	005	752844	O 1957
SUMNER	GRATIOT	MI	057	688450	O 1953	WEARE	OCEANA	MI	127	753612	O 1949
SUMPTER SEC 22	WAYNE	MI	163	011599	O 1941	WEARE SEC 10	OCEANA	MI	127	016070	N
SURREY	CLARE	MI	035	690558	N 1945	WEARE SEC 14	OCEANA	MI	127	003537	O 1952
SWAN CREEK	ST CLAIR	MI	147	691651	N 1967	WEBBER CREEK	MONTMORENCY	MI	119	016518	ON 1994
SYLVAN	OSCEOLA	MI	133	693488	ON 1941	WEST BRANCH	OGEMAW	MI	129	759626	ONA 1933
TAYMOUTH	SAGINAW	MI	145	698984	N 1957	WEXFORD 01-24N-12W	WEXFORD	MI	165	002592	N 1973
TEKONSHA	CALHOUN	MI	025	700457	O 1959	WEXFORD 01-24N-12W A (NEW)	WEXFORD	MI	165	015081	N 1986
THOMPSON CORNERS	NEWAYGO	MI	123	705278	ON 1968	WEXFORD 02-24N-12W	WEXFORD	MI	165	002347	N 1977
THOMPSON CORNERS	OCEANA	MI	127	705278	ON 1968	WEXFORD 03-24N-12W	WEXFORD	MI	165	002349	N 1977
THORNAPPLE SEC 4	BARRY	MI	015	003531	O 1952	WEXFORD 04-24N-12W	WEXFORD	MI	165	003358	N 1978
TOBACCO SEC 32	GLADWIN	MI	051	011608	O 1982	WEXFORD 04-24N-12W A	WEXFORD	MI	165	011628	N 1983
TODD LAKE	OSCEOLA	MI	133	013434	N 1989	WEXFORD 05-24N-12W	WEXFORD	MI	165	002350	OA 1974
TRENT	MUSKEGON	MI	121	716587	O 1949	WEXFORD 05-24N-12W A	WEXFORD	MI	165	002351	OA 1976
TROWBRIDGE	ALLEGAN	MI	005	718850	O 1937	WEXFORD 06-24N-12W	WEXFORD	MI	165	002352	OA 1975
TROY 09-2N-11E	OAKLAND	MI	125	017072	N 2001	WEXFORD 09-24N-12W	WEXFORD	MI	165	002353	N 1973
TURK LAKE	MONTCALM	MI	117	721214	N 1947	WEXFORD 09-24N-12W A	WEXFORD	MI	165	002354	N 1973
TWIN MOUNTAINS	BENZIE	MI	019	013435	N 1989	WEXFORD 09-24N-12W B	WEXFORD	MI	165	002355	OA 1974
TYRONE	KENT	MI	081	725105	O 1952	WEXFORD 10-24N-12W	WEXFORD	MI	165	002356	N 1972
TYRONE SEC 15	KENT	MI	081	011610	O 1946	WEXFORD 17-24N-12W	WEXFORD	MI	165	006885	N 1981
UNADILLA 01-1N-3E	LIVINGSTON	MI	093	011611	O 1983	WEXFORD 18-24N-12W	WEXFORD	MI	165	002357	N 1973
UNADILLA 02-1N-3E	LIVINGSTON	MI	093	012435	OA 1988	WEXFORD 18-24N-12W A	MANISTEE	MI	101	002358	OA 1975
UNION	ISABELLA										

MICHIGAN

Field Name	County Name	State Sub	Co Code	Field Code	Field Disc Type Year	Field Name	County Name	State Sub	Co Code	Field Code	Field Disc Type Year
WHITE OAK 11-2N-2E B	INGHAM	MI	065	012869	O 1986	BELMONT LAKE	WILKINSON	MS	157	054688	OA 1964
WHITE OAK 12-2N-2E	INGHAM	MI	065	011630	O 1984	BELWOOD	ADAMS	MS	001	055045	O 1974
WHITE OAK 15-2N-2E	INGHAM	MI	065	002360	OA 1980	BELZONI	HUMPHREYS	MS	053	055060	OA 1971
WHITE OAK 15-2N-2E A	INGHAM	MI	065	006888	O 1981	BENTON	YAZOO	MS	163	056548	N 1977
WHITE OAK 17-2N-2E	INGHAM	MI	065	009654	OA 1982	BENTONIA	MADISON	MS	089	056672	ONA 1960
WHITE OAK 19-2N-2E	INGHAM	MI	065	011631	OA 1983	BENTONIA	YAZOO	MS	163	056672	OA 1960
WHITE OAK 29-2N-2E	INGHAM	MI	065	002361	O 1974	BERRY CREEK	AMITE	MS	005	015371	N 1995
WHITE OAK 30-2N-2E	INGHAM	MI	065	002362	OA 1980	BERWICK	AMITE	MS	005	058518	ONA 1989
WHITE OAK 32-2N-2E	INGHAM	MI	065	002363	OA 1973	BEVERLY	ADAMS	MS	001	059803	O 1964
WHITE OAK 32-2N-2E A	INGHAM	MI	065	002364	O 1977	BEVERLY NORTH	ADAMS	MS	001	007536	O 1983
WHITE RIVER	MUSKEGON	MI	121	764757	O 1950	BIENVILLE FOREST	SMITH	MS	129	060788	OA 1963
WHITE RIVER 02-12N-18W	MUSKEGON	MI	121	012871	OA 1986	BIG BAYOU	ADAMS	MS	001	060850	OA 1987
WHITEWATER 15-27N-9W	GRAND TRAVERSE	MI	055	011632	O 1985	BIG CREEK	WAYNE	MS	153	061408	O 1998
WHITEWATER 20-27N-9W	GRAND TRAVERSE	MI	055	002971	OA 1978	BIG RIVER	ADAMS	MS	001	011064	OA 1986
WHITEWATER 20-27N-9W A	GRAND TRAVERSE	MI	055	002366	OA 1979	BISLAND BAYOU	ADAMS	MS	001	066415	OA 1973
WHITEWATER 22-27N-9W	GRAND TRAVERSE	MI	055	002368	N 1973	BISLAND BAYOU NORTH	ADAMS	MS	001	011066	OA 1985
WHITEWATER 28-27N-9W	GRAND TRAVERSE	MI	055	002369	OA 1975	BLACK CREEK	PERRY	MS	111	068151	N 1965
WHITEWATER 29-27N-9W	GRAND TRAVERSE	MI	055	016072	O 1975	BLACK CREEK	STONE	MS	131	068151	N 1980
WHITEWATER 30-27N-9W	GRAND TRAVERSE	MI	055	012443	OA 1987	BLACK STONE	PEARL RIVER	MS	109	016796	N 2001
WHITEWATER 32-27N-9W	GRAND TRAVERSE	MI	055	002370	OA 1972	BLACKBURN	JONES	MS	067	068740	OA 1963
WHITEWATER 34-27N-9W	GRAND TRAVERSE	MI	055	002371	OA 1972	BLUE HOLE	ADAMS	MS	001	003012	O 1982
WHITEWATER 35-27N-9W	GRAND TRAVERSE	MI	055	002372	OA 1972	BLUE LAKE	WILKINSON	MS	157	075467	O 1986
WHITEWATER 35-27N-9W A	GRAND TRAVERSE	MI	055	002373	OA 1980	BLUE MOON	ADAMS	MS	001	010294	O 1985
WHITEWATER 36-27N-9W	GRAND TRAVERSE	MI	055	002374	N 1971	BLUEBIRD	WILKINSON	MS	157	008055	N 2001
WHITEWATER 36-27N-9W A	GRAND TRAVERSE	MI	055	002375	N 1976	BOBWHITE	WILKINSON	MS	157	017183	N 2002
WILEY	MASON	MI	105	768787	O 1962	BOLTON	HINDS	MS	049	079172	ONA 1954
WILLIAMS	BAY	MI	017	769748	O 1954	BOLTON NORTH	HINDS	MS	049	079212	O 1975
WINFIELD	MECOSTA	MI	107	773189	N 1935	BOLTON SOUTH	HINDS	MS	049	007517	O 1983
WINFIELD	MONTCALM	MI	117	773189	O 1936	BONUS	FRANKLIN	MS	037	080629	OA 1965
WINTERFIELD	CLARE	MI	035	774212	ONA 1940	BOOGIE BOTTOM	CLAY	MS	025	014198	O 1990
WISE	ISABELLA	MI	073	774801	ON 1938	BOOKER BRANCH	FRANKLIN	MS	037	013462	O 1989
WOLF LAKE	MUSKEGON	MI	121	772627	ON 1949	BOONE CHURCH	CHICKSAW	MS	017	013193	N 1987
WOODSTOCK	LENAWEE	MI	091	778344	N 1969	BOURBON	ADAMS	MS	001	083419	O 1965
WOODVILLE	NEWAYGO	MI	123	778406	ONA 1943	BOVINA	WARREN	MS	149	003013	ON 1981
WRIGHT	OTTAWA	MI	139	780189	O 1953	BOWIE CREEK	COVINGTON	MS	031	084246	N 1976
WYOMING PARK	KENT	MI	081	781531	O 1939	BOWLING CREEK	SMITH	MS	129	004700	O 1985
YANKEE	ST CLAIR	MI	147	785170	N 1963	BOYCE	WAYNE	MS	153	085403	OA 1973
YATES SEC 22	LAKE	MI	085	017700	N 2002	BOYKIN CHURCH	SMITH	MS	129	085837	ON 1958
ZEELAND	OTTAWA	MI	139	790749	ON 1942	BRANCH	FRANKLIN	MS	037	088395	O 1985
ZEELAND 29-5N-14W	OTTAWA	MI	139	015086	O 1992	BRIARS	ADAMS	MS	001	007547	OA 1983
ZEELAND 30-5N-14W	OTTAWA	MI	139	016073	O 1992	BRIARS CHUTE	ADAMS	MS	001	013826	OA 1990
ZEELAND SEC 28	OTTAWA	MI	139	003538	O 1954	BRIARS CHUTE SOUTH	ADAMS	MS	001	014497	O 1992
ZEELAND SEC 4	OTTAWA	MI	139	011891	O 1956	BROOKHAVEN	LINCOLN	MS	085	094161	ONA 1943
ZEELAND SEC 5	OTTAWA	MI	139	016074	O 1956	BROOKSIDE	AMITE	MS	005	007548	O 1983

MINNESOTA

WATERVILLE-WASECA	LE SUEUR	MN	079	751666	
WATERVILLE-WASECA	RICE	MN	131	751666	
WATERVILLE-WASECA	WASECA	MN	161	751666	

MISSISSIPPI

ABBOTT	CLAY	MS	025	001466	N 1985
ABERDEEN	MONROE	MS	095	001962	ON 1953
ABERDEEN EAST	MONROE	MS	095	013173	N 1989
ABERDEEN SOUTH	MONROE	MS	095	008855	N 1984
ADDIE MAE	CLARKE	MS	023	014668	O 1992
ALCORN	CLAIBORNE	MS	021	008348	N 1980
ALLIGATOR BAYOU	WILKINSON	MS	157	011696	O 1967
ALLOWAY	ADAMS	MS	001	012068	OA 1964
ALLOWAY	WILKINSON	MS	157	012068	O 1967
AMORY	MONROE	MS	095	016408	N 1926
AMORY SOUTH	MONROE	MS	095	016439	N 1971
ANCHORAGE	ADAMS	MS	001	017059	OA 1958
ANGIE EAST	PEARL RIVER	MS	109	018640	N 1952
ANNA	ADAMS	MS	001	019105	OA 1953
ANSLEY	HANCOCK	MS	045	019756	N 1956
APOLLO EAST	PERRY	MS	111	006893	O 1995
APPLE GROVE	ADAMS	MS	001	002998	O 1980
ARCHUSA SPRINGS	CLARKE	MS	023	023616	OA 1971
ARIEL NORTH	AMITE	MS	005	014182	N 1989
ARLINGTON	LINCOLN	MS	085	024639	N 1977
ARM DOME	LAWRENCE	MS	077	016827	O 2000
ARMSTRONG	ADAMS	MS	001	025042	OA 1949
ARMSTRONG SOUTH	ADAMS	MS	001	025104	O 1980
ARNOT	ADAMS	MS	001	026158	O 1962
ARTONISH	WILKINSON	MS	157	026995	OA 1968
ASHWOOD	WILKINSON	MS	157	028297	ON 1980
ASHWOOD EAST	WILKINSON	MS	157	008864	OA 1983
ASHWOOD SOUTH	WILKINSON	MS	157	015465	N 1995
ATHENS	MONROE	MS	095	029165	N 1981
AUBURN	LINCOLN	MS	085	030374	O 1975
AVERA	GREENE	MS	041	031552	OA 1963
BACON	CHICKSAW	MS	017	034483	N 1979
BAKERS CREEK	HINDS	MS	049	004155	OA 1982
BALD HILL	WILKINSON	MS	157	035878	O 1982
BALLS BRANCH	LEE	MS	081	010273	N 1984
BARBER CREEK	SCOTT	MS	123	038854	OA 1964
BARBER CREEK EAST	SCOTT	MS	123	038885	OA 1970
BARNETT	CLARKE	MS	023	039738	OA 1974
BARNETT LAKE	SMITH	MS	129	015177	N 1995
BARNETT WEST	CLARKE	MS	023	039806	OA 1975
BARNETT WEST	JASPER	MS	061	039806	OA 1975
BASSFIELD	JEFFERSON DAVIS	MS	065	042558	N 1974
BATTEAST HILL	WILKINSON	MS	157	011650	O 1987
BATTEAST HILL WEST	WILKINSON	MS	157	012895	O 1988
BAXTERVILLE	LAMAR	MS	073	044496	ONA 1944
BAXTERVILLE	MARION	MS	091	044496	ONA 1944
BAXTERVILLE SE	LAMAR	MS	073	004157	ONA 1989
BAXTERVILLE SE	MARION	MS	091	004157	ONA 1989
BAY RIDGE	WILKINSON	MS	157	010278	OA 1985
BAY SPRINGS	JASPER	MS	061	044930	OA 1965
BAYOU SARA	WILKINSON	MS	157	010025	N 2003
BEANS FERRY	ITAWAMBA	MS	057	048581	N 1953
BEASLEY CREEK	WILKINSON	MS	157	003003	O 1980
BEATRICE	CLARKE	MS	023	003004	O 1981
BEAVER BRANCH	ADAMS	MS	001	049728	OA 1956
BEAVER BRANCH	WILKINSON	MS	157	049728	OA 1956
BEAVER CREEK	PIKE	MS	113	049790	O 1981
BEAVER DAM	JASPER	MS	061	013118	OA 1989
BEAVER ISLAND	WILKINSON	MS	157	049945	N 1994
BEECHWOOD	AMITE	MS	005	011060	O 1986
BELMONT LAKE	WILKINSON	MS	157	007536	O 1983
BELWOOD	ADAMS	MS	001	055045	O 1974
BELZONI	HUMPHREYS	MS	053	055060	OA 1971
BENTON	YAZOO	MS	163	056548	N 1977
BENTONIA	MADISON	MS	089	056672	ONA 1960
BENTONIA	YAZOO	MS	163	056672	OA 1960
BERRY CREEK	AMITE	MS	005	015371	N 1995
BERWICK	AMITE	MS	005	058518	ONA 1989
BEVERLY	ADAMS	MS	001	059803	O 1964
BEVERLY NORTH	ADAMS	MS	001	007536	O 1983
BIENVILLE FOREST	SMITH	MS	129	060788	OA 1963
BIG BAYOU	ADAMS	MS	001	060850	OA 1987
BIG CREEK	WAYNE	MS	153	061408	O 1998
BIG RIVER	ADAMS	MS	001	011064	OA 1986
BISLAND BAYOU	ADAMS	MS	001	066415	OA 1973
BISLAND BAYOU NORTH	ADAMS	MS	001	011066	OA 1985
BLACK CREEK	PERRY	MS	111	068151	N 1965
BLACK CREEK	STONE	MS	131	068151	N 1980
BLACK STONE	PEARL RIVER	MS	109	016796	N 2001
BLACKBURN	JONES	MS	067	068740	OA 1963
BLUE HOLE	ADAMS	MS	001	003012	O 1982
BLUE LAKE	WILKINSON	MS	157	075467	O 1986
BLUE MOON	ADAMS	MS	001	010294	O 1985
BLUEBIRD	WILKINSON	MS	157	008055	N 2001
BOBWHITE	WILKINSON	MS	157	017183	N 2002
BOLTON	HINDS	MS	049	079172	ONA 1954
BOLTON NORTH	HINDS	MS	049	079212	O 1975
BOLTON SOUTH	HINDS	MS	049	007517	O 1983
BONUS	FRANKLIN	MS	037	080629	OA 1965
BOOGIE BOTTOM	CLAY	MS	025	014198	O 1990
BOOKER BRANCH	FRANKLIN	MS	037	013462	O 1989
BOONE CHURCH	CHICKSAW	MS	017	013193	N 1987
BOURBON	ADAMS	MS	001	083419	O 1965
BOVINA	WARREN	MS	149	003013	ON 1981
BOWIE CREEK	COVINGTON	MS	031	084246	N 1976
BOWLING CREEK	SMITH	MS	129	004700	O 1985
BOYCE	WAYNE	MS	153	085403	OA 1973
BOYKIN CHURCH	SMITH	MS	129	085837	ON 1958
BRANCH	FRANKLIN	MS	037	088395	O 1985
BRIARS	ADAMS	MS	001	007547	OA 1983
BRIARS CHUTE	ADAMS	MS	001	013826	OA 1990
BRIARS CHUTE SOUTH	ADAMS	MS	001	014497	O 1992
BROOKHAVEN	LINCOLN	MS	085	094161	ONA 1943
BROOKSIDE	AMITE	MS	005	007548	O 1983
BROWN CREEK	ADAMS	MS	001	003014	O 1980
BROWNLAND	JEFFERSON	MS	063	095959	OA 1954
BROWNS BRANCH	WILKINSON	MS	157	016137	O 1985
BROWNSVILLE DOME	HINDS	MS	049	015468	O 1995
BRUNSBURG	CLAIBORNE	MS	021	096920	N 1944
BRUSH CREEK	WILKINSON	MS	157	097602	N 2004
BRYAN	JASPER	MS	061	098098	OA 1958
BRYAN	JONES	MS	067	098098	OA 1958
BUCATUNNA CREEK	CLARKE	MS	023	099311	OA 1977
BUCKHURST	ADAMS	MS	001	100367	OA 1975
BUDE	FRANKLIN	MS	037	100811	OA 1949
BUDE WEST	FRANKLIN	MS	037	100842	OA 1960
BUENA VISTA	JEFFERSON	MS	063	101059	ONA 1953
BUFFALO	WILKINSON	MS	157	101276	OA 1982
BUFFALO RIVER	WILKINSON	MS	157	007550	O 1983
BULLITT BAYOU	ADAMS	MS	001	010307	O 1985
BUNCK					

MISSISSIPPI

Field Name	County Name	State Sub	Co Code	Field Code	Field Disc Type Year	Field Name	County Name	State Sub	Co Code	Field Code	Field Disc Type Year
CHURCH HILL	JEFFERSON	MS	063	142362	OA 1950	EDGEWOOD	ADAMS	MS	001	213811	OA 1969
CHURCH HILL NORTH	JEFFERSON	MS	063	142393	OA 1955	EDWARDS	HINDS	MS	049	215299	N 1985
CISTERCIAN	JASPER	MS	061	143470	OA 1972	ELECTION BRANCH	AMITE	MS	005	014336	N 1992
CLARA NORTH	WAYNE	MS	153	015270	N 1993	ELECTION BRANCH NORTH	AMITE	MS	005	000194	N 1994
CLARA WEST	WAYNE	MS	153	144858	OA 1966	ELLIS CLIFFS	ADAMS	MS	001	220655	OA 1957
CLARK CREEK	WILKINSON	MS	157	145447	O 1984	ELLIS CREEK	AMITE	MS	005	015279	N 1994
CLARK CREEK SOUTH	WILKINSON	MS	157	010335	O 1985	ELLIS LAKE	WILKINSON	MS	157	220717	OA 1962
CLEAR CREEK	WAYNE	MS	153	147121	OA 1988	ELLIS LAKE NORTH	WILKINSON	MS	157	220748	OA 1967
CLEAR RUN	JEFFERSON	MS	063	147338	ON 1976	ELLISLIE SE	ADAMS	MS	001	221058	OA 1956
CLEAR SPRINGS	FRANKLIN	MS	037	147369	OA 1965	ELLISTON	WILKINSON	MS	157	221120	O 1966
CLEAR SPRINGS NORTH	FRANKLIN	MS	037	147400	OA 1970	ELLISTON SE	WILKINSON	MS	157	009598	O 1984
CLERMONT	ADAMS	MS	001	148219	O 1976	ELLISVILLE JUNCTION	JONES	MS	067	010913	OA 1986
CLIFFORD	ADAMS	MS	001	148516	OA 1965	ELYSIAN FIELDS PLANTATION	ADAMS	MS	001	223275	O 1977
CLOVERDALE	ADAMS	MS	001	149260	OA 1966	EMBREE HILL	WILKINSON	MS	157	015280	N 1994
COBB BRANCH	AMITE	MS	005	150528	O 1973	EMINENCE	COVINGTON	MS	031	223786	
COLES CREEK	ADAMS	MS	001	152903	O 1968	EMINENCE DOME	COVINGTON	MS	031	016610	N 2000
COLEVILLE	CHICKASAW	MS	017	153151	N 1953	ENTERPRISE	CLARKE	MS	023	226049	O 1982
COLEVILLE WEST	CHICKASAW	MS	017	017349	O 2002	ENTERPRISE WEST	AMITE	MS	005	226204	OA 1985
COLLINS	COVINGTON	MS	031	154050	ONA 1961	ESPERANCE POINT	ADAMS	MS	001	228196	OA 1965
COLLINS	JEFFERSON DAVIS	MS	065	154050	ONA 1961	ESPERANCE POINT NORTH	ADAMS	MS	001	228227	OA 1958
COLLINS NE	COVINGTON	MS	031	016608	N 1999	EUCUTTA CENTRAL	WAYNE	MS	153	000193	O 1994
COLUMBIA	MARION	MS	091	154980	N 1977	EUCUTTA EAST	WAYNE	MS	153	229498	OA 1943
COMITE CREEK EAST	AMITE	MS	005	016270	N 1997	EUCUTTA WEST	WAYNE	MS	153	229529	OA 1945
COMITE CREEK WEST	WILKINSON	MS	157	015272	N 1993	FAIRCHILDS CREEK	ADAMS	MS	001	233599	O 1966
COMMENCEMENT	ADAMS	MS	001	156065	O 1952	FAIRCHILDS CREEK WEST	ADAMS	MS	001	233630	OA 1968
COMMENCEMENT	WILKINSON	MS	157	156065	O 1952	FAIRVIEW EAST	ADAMS	MS	001	237567	OA 1952
COMMENCEMENT EAST	ADAMS	MS	001	156096	OA 1969	FAIRVIEW SE	ADAMS	MS	001	234095	OA 1959
CONERLY	PIKE	MS	113	157553	OA 1962	FALCON	AMITE	MS	005	234374	N 2002
COOPER CREEK	LOWNDES	MS	087	159785	N 1981	FATHERS DAY	WILKINSON	MS	157	014501	ON 1992
COOPER HILL	ADAMS	MS	001	159847	OA 1955	FAYETTE	JEFFERSON	MS	063	237474	ONA 1945
CORBIN BRANCH	FRANKLIN	MS	037	161040	O 1968	FAYETTE NORTH	JEFFERSON	MS	063	237536	OA 1956
CORBIN BRANCH NORTH	FRANKLIN	MS	037	161048	OA 1973	FAYETTE SOUTH	JEFFERSON	MS	063	237567	ON 1951
CORINNE	CLAY	MS	025	161534	N 1972	FENWICK	ADAMS	MS	001	239220	OA 1975
CORINNE	LOWNDES	MS	087	161534	ON 1984	FERNWOOD	PIKE	MS	113	003600	OA 1978
CORINNE	MONROE	MS	095	161534	ON 1972	FERNWOOD EAST	PIKE	MS	113	007064	O 1984
CORNER LAKE SE	WILKINSON	MS	157	161997	O 1975	FIELDS LAKE	ADAMS	MS	001	003602	O 1980
COTTON CANDY	AMITE	MS	005	013841	OA 1990	FINCH	WILKINSON	MS	157	016748	N 2001
COTTON VALLEY	ADAMS	MS	001	164156	OA 1966	FLAT BRANCH	GREENE	MS	041	003603	O 1980
COULSON BAYOU	WILKINSON	MS	157	164869	OA 1969	FLAT BRANCH WEST	PERRY	MS	111	009741	O 1985
COUNTY LAKE	FRANKLIN	MS	037	165210	O 1964	FLAT LAKE	ADAMS	MS	001	243893	O 1969
COUNTY LAKE EAST	FRANKLIN	MS	037	165241	O 1968	FLAT ROCK	FRANKLIN	MS	037	244017	OA 1952
COUNTY LINE	LOWNDES	MS	087	165272	N 1984	FLAT ROCK NORTH	FRANKLIN	MS	037	244048	O 1958
COURTLAND	ADAMS	MS	001	165458	OA 1952	FLORA	MADISON	MS	089	245536	OA 1943
COURTLAND NE	ADAMS	MS	001	014684	O 1993	FLORA EAST	MADISON	MS	089	245567	O 1984
COWPEN POINT	ADAMS	MS	001	166667	OA 1951	FLUFFER CREEK	CLARKE	MS	023	246676	OA 1976
COWPEN POINT NORTH	ADAMS	MS	001	166698	O 1966	FOMOSLA	HUMPHREYS	MS	053	247707	N 1971
COWPENNA CREEK	MONROE	MS	095	000158	N 1980	FORD CREEK	WILKINSON	MS	157	248295	O 1974
CRACKERNECK	JONES	MS	067	014670	O 1991	FORREST HOME	ADAMS	MS	001	249458	ON 1953
CRANFIELD	ADAMS	MS	001	168605	ONA 1943	FORREST HOME NORTH	JEFFERSON	MS	063	248495	OA 1977
CRANFIELD	FRANKLIN	MS	037	168605	ONA 1944	FORT ADAMS	WILKINSON	MS	157	249706	O 1956
CRANFIELD NORTH	ADAMS	MS	001	003584	N 1978	FORT ADAMS NORTH	WILKINSON	MS	157	249737	O 1962
CRANFIELD SW	ADAMS	MS	001	168636	O 1960	FOSTER CREEK	WILKINSON	MS	157	003607	O 1979
CRAWFORD CREEK	WAYNE	MS	153	168887	OA 1976	FOUR RIVERS	WILKINSON	MS	157	017342	N 2001
CROOKED BRANCH	AMITE	MS	005	171370	N 2003	FOURMILE CREEK	MONROE	MS	095	252942	N 1973
CROOKED CREEK	WILKINSON	MS	157	171395	OA 1964	FRANCES CREEK	CLARKE	MS	023	253907	OA 1970
CROOKED CREEK NW	WILKINSON	MS	157	000198	N 1997	FRANKLIN	FRANKLIN	MS	037	255209	O 1963
CROSBY	WILKINSON	MS	157	171550	O 1967	FRANKLIN EAST	FRANKLIN	MS	037	255240	O 1966
CROSBY WEST	WILKINSON	MS	157	003585	O 1980	FREE STATE	JONES	MS	067	013369	ONA 1989
CYCAD	WILKINSON	MS	157	012733	N 1986	FREEDOM	WILKINSON	MS	157	256697	O 1991
CYCAD NW	WILKINSON	MS	157	016243	N 2002	FREEWOODS	FRANKLIN	MS	037	257286	OA 1951
CYCAD SOUTH	WILKINSON	MS	157	013845	N 1990	FREEWOODS NE	FRANKLIN	MS	037	257317	OA 1960
CYPRESS BAYOU	ADAMS	MS	001	176364	OA 1978	FREEWOODS NORTH	FRANKLIN	MS	037	257348	OA 1953
CYPRESS BAYOU NORTH	ADAMS	MS	001	176379	OA 1978	FREEWOODS WEST	FRANKLIN	MS	037	004165	O 1983
CYPRESS BRANCH	WILKINSON	MS	157	176426	O 1964	FRIENDSHIP CHURCH	PIKE	MS	113	258190	OA 1983
CYPRESS CREEK	WAYNE	MS	153	176457	OA 1960	GALILEE	ADAMS	MS	001	263573	O 1958
CYPRESS CREEK NORTH	WAYNE	MS	153	176519	O 1984	GALILEE NORTH	ADAMS	MS	001	003609	O 1979
CYPRESS CREEK SOUTH	WAYNE	MS	153	176550	OA 1968	GARDEN CITY	FRANKLIN	MS	037	265092	OA 1952
DARBUN	WALTHALL	MS	147	180434	N 1965	GARDEN CITY NORTH	FRANKLIN	MS	037	265102	O 1975
DARBUN NORTH	WALTHALL	MS	147	003588	ONA 1980	GARDENS	ADAMS	MS	001	265495	OA 1951
DARRINGTON	WILKINSON	MS	157	181054	OA 1954	GARDENS NORTH	ADAMS	MS	001	265526	OA 1970
DARRINGTON SE	WILKINSON	MS	157	181063	O 1972	GARLAND CREEK	CLARKE	MS	023	265898	OA 1971
DAVIS	CLARKE	MS	023	182170	OA 1969	GIBSON	CHICKASAW	MS	017	271487	OA 1978
DAY CREEK	WILKINSON	MS	157	182945	OA 1966	GILES BEND	ADAMS	MS	001	272479	OA 1971
DAY CREEK SOUTH	WILKINSON	MS	157	182976	OA 1967	GILES CUT	ADAMS	MS	001	008812	O 1984
DAYTON	WILKINSON	MS	157	183100	O 1985	GILLIAM CHUTE	JEFFERSON	MS	063	273006	OA 1961
DEER PARK	WILKINSON	MS	157	185790	O 1981	GILLIARD LAKE	ADAMS	MS	001	273149	OA 1960
DEERFIELD	ADAMS	MS	001	185914	OA 1956	GILLILAND SOUTH	AMITE	MS	005	273254	O 1952
DEERFIELD SOUTH	ADAMS	MS	001	185976	OA 1962	GILLSBURG	AMITE	MS	005	273558	OA 1952
DEERFIELD WEST	ADAMS	MS	001	186007	O 1959	GITANO	JONES	MS	067	274246	ONA 1957
DELTA LAKE	FRANKLIN	MS	037	007572	O 1983	GLADING EAST	AMITE	MS	005	274603	OA 1962
DENT PLACE	JEFFERSON	MS	063	188564	ON 1979	GLANCY	COPIAH	MS	029	275081	N 1970
DESOTO	CLARKE	MS	023	003592	O 1978	GLASSCOCK	ADAMS	MS	001	275347	O 1960
DEXTER	MARION	MS	091	190316	ONA 1957	GLASSCOCK CUTOFF	ADAMS	MS	001	016303	O 1997
DEXTER	WALTHALL	MS	147	190316	ONA 1957	GLASSCOCK ISLAND	ADAMS	MS	001	275378	O 1963
DEXTER EAST	MARION	MS	091	190347	OA 1959	GLASSCOCK SOUTH	ADAMS	MS	001	000624	O 1978
DIAMOND	WAYNE	MS	153	190805	OA 1957	GLASSCOCK TOWHEAD	ADAMS	MS	001	275409	OA 1963
DILEMMA	ADAMS	MS	001	014500	O 1991	GLAZIER	PERRY	MS	111	275471	OA 1951
DILEMMA SOUTH	ADAMS	MS	001	015190	O 1994	GLEN AUBIN	ADAMS	MS	001	275595	OA 1950
DINAN	WALTHALL	MS	147	192789	OA 1970	GLEN AUBIN SOUTH	ADAMS	MS	001	275626	OA 1967
DIXIE	FRANKLIN	MS	037	193812	O 1956	GLENDALE	ADAMS	MS	001	276432	OA 1957
DIXIE NORTH	FRANKLIN	MS	037	193874	O 1981	GLOSTER	AMITE	MS	005	014688	N 1993
DIXIE SPRINGS	PIKE	MS	113	193929	O 1978	GLOSTER EAST	AMITE	MS	005	013862	OA 1990
DIXONS BAYOU	WILKINSON	MS	157	194067	OA 1974	GLUCKSTADT	MADISON	MS	089	003612	N 1977
DOLLAR LAKE	HOLMES	MS	051	195867	OA 1970	GOOD FOOD	PONTOTOC	MS	115	014231	N 1984
DOLLAR LAKE	LEFLORE	MS	083	195867	OA 1970	GOODWATER	CLARKE	MS	023	280354	OA 1969
DOLOROSO	WILKINSON	MS	157	196177	OA 1956	GOODWIN	ITAWAMBA	MS	057	280509	N 1982
DOLOROSO NORTH	WILKINSON	MS	157	003594	O 1981	GOODWIN	LEE	MS	081	280509	N 1982
DONEGAL	WILKINSON	MS	157	196828	O 1983	GOODWIN	MONROE	MS	095	280509	N 1982
DONT DOME	COVINGTON	MS	031	017955	N 2005	GORDON CREEK	AMITE	MS	005	280974	OA 1980
DORN	YAZOO	MS	163	198099	O 1965	GOSHEN SPRINGS	RANKIN	MS	121	003614	N 1980
DORSEY	FRANKLIN	MS	037	198471	O 1987	GRAFTON	ADAMS	MS	001	283594	OA 1964
DOUBLE CREEK	CLARKE	MS	023	199215	O 1968	GRANDY MILL CREEK	JONES	MS	067	003615	O 1982
DRY BAYOU	FRANKLIN	MS	037	203571	OA 1958	GRANGE	JEFFERSON DAVIS	MS	065	285113	N 1959
DRY CREEK	FRANKLIN	MS	037	203602	OA 1963	GRANGE	LAWRENCE	MS	077	285113	N 1959
DRY CREEK DOME	COVINGTON	MS	031	014747	ONA 1993	GRAVEYARD BRANCH	FRANKLIN	MS	037	004725	O 1983
DUNBAR CREEK	WILKINSON	MS	157	205695	OA 1968	GREEN LAKE	AMITE	MS	005	288244	N 2002
EAGLE	WILKINSON	MS	157	210370	N 2002	GREENFIELD	ADAMS	MS	001	008388	O 1991
EAST FORK	AMITE	MS	005	211796	OA 1960	GREENS BAYOU	ADAMS	MS	001	289298	O 1966
EAST FORK MIDDLE	AMITE	MS	005	008824	ONA 1984	GREENS BAYOU NORTH	ADAMS	MS	001	007073	OA 1983
EAST FORK NORTH	AMITE	MS	005	211827	OA 1960	GREENS CREEK	JEFFERSON DAVIS	MS	065	289309	ONA 1976
EAST FORK SW	AMITE	MS	005	004717	OA 1983	GREENS CREEK	MARION	MS	091	289309	ON 1976
EAST FORK WEST	AMITE	MS	005	211835							

MISSISSIPPI

Field Name	County Name	State Sub	Co Code	Field Code	Field Disc Type Year	Field Name	County Name	State Sub	Co Code	Field Code	Field Disc Type Year
GWINVILLE	JEFFERSON DAVIS	MS	065	295863	ONA 1944	LAKE MARY NORTH	ADAMS	MS	001	397036	OA 1964
GWINVILLE	SIMPSON	MS	127	295863	N 1944	LAKE MONTROSE	ADAMS	MS	001	004175	O 1982
GWINVILLE NORTH	SIMPSON	MS	127	016140	N 1981	LAKE UTOPIA	JASPER	MS	061	398400	OA 1971
HALE	CLARKE	MS	023	299476	OA 1973	LANEHEART	WILKINSON	MS	157	015464	N 1995
HAMILTON	MONROE	MS	095	301460	N 1954	LANGSDALE	CLARKE	MS	023	401314	OA 1944
HAMILTON SOUTH	MONROE	MS	095	301612	OA 1978	LANGSDALE	WAYNE	MS	153	401314	OA 1944
HAMILTON WEST	MONROE	MS	095	006634	O 1983	LANGSDALE WEST	CLARKE	MS	023	401376	OA 1960
HARMONY	CLARKE	MS	023	306575	OA 1968	LAUREL	JONES	MS	067	404104	OA 1958
HARMONY SOUTH	CLARKE	MS	023	306637	OA 1976	LAUREL HILL	ADAMS	MS	001	404166	O 1956
HARRISVILLE	SIMPSON	MS	127	307846	N 1984	LAZY CREEK	PIKE	MS	113	405809	OA 1961
HARTMAN	LINCOLN	MS	085	308776	OA 1949	LAZY CREEK WEST	PIKE	MS	113	405840	OA 1963
HAZLIT CREEK	WILKINSON	MS	157	312403	OA 1966	LEAF RIVER	COVINGTON	MS	031	012215	ONA 1987
HEIDELBERG CENTRAL	JASPER	MS	061	313853	OA 1954	LEARNED	HINDS	MS	049	406856	N 1969
HEIDELBERG EAST	JASPER	MS	061	313884	ONA 1944	LEESBURG	SCOTT	MS	123	017180	N 1981
HEIDELBERG WEST	JASPER	MS	061	313915	ONA 1944	LEESDALE TOWER	FRANKLIN	MS	037	408189	O 1965
HIGGINS	LAMAR	MS	073	321534	N 1981	LINOIR PLANTATION	MONROE	MS	095	017057	N 2002
HIGH ROAD	WAYNE	MS	153	008815	N 2002	LESSLEY NORTH	WILKINSON	MS	157	411506	OA 1951
HILO	ADAMS	MS	001	323766	OA 1967	LEEVEES CREEK	ADAMS	MS	001	411785	OA 1953
HIWANNEE NORTH	WAYNE	MS	153	003621	OA 1979	LIBERTY	AMITE	MS	005	413142	ONA 1983
HOGWALLOW	WILKINSON	MS	157	013380	O 1989	LINCOLN WEST	FRANKLIN	MS	037	414692	? ?
HOLIDAY	ADAMS	MS	001	005264	N 1993	LINCOLN WEST	LINCOLN	MS	085	414692	OA 1950
HOLIDAY CREEK	JEFFERSON DAVIS	MS	065	327655	ONA 1977	LINWOOD	ADAMS	MS	001	416366	OA 1969
HOLIDAY CREEK	MARION	MS	091	327655	ONA 1977	LINWOOD WEST	ADAMS	MS	001	416370	O 1975
HOLLICAR CREEK	CLARKE	MS	023	017350	OA 2004	LITTLE CREEK	LINCOLN	MS	085	418412	OA 1958
HOLLY	ITAWAMBA	MS	057	328510	N 1997	LITTLE CREEK	PIKE	MS	113	418412	OA 1958
HOLLY GROVE	AMITE	MS	005	014242	N 1990	LITTLE CREEK WEST	PIKE	MS	113	016605	ON 2000
HOLLYBUSH CREEK	RANKIN	MS	121	003622	N 1979	LITTLE CROW	WILKINSON	MS	157	016181	ONA 2000
HOMEWOOD	ADAMS	MS	001	330215	O 1955	LITTLE PINEY CREEK	WILKINSON	MS	157	003641	OA 1979
HOMINY RIDGE	FRANKLIN	MS	037	007096	O 1983	LITTLE SPRINGS	FRANKLIN	MS	037	419652	O 1960
HOMOCHITTO RIVER	ADAMS	MS	001	000190	O 1992	LOCHDALE	WILKINSON	MS	157	003642	O 1981
HOOKER	LAWRENCE	MS	077	331083	ONA 1979	LOCUST HILL	ADAMS	MS	001	422381	OA 1952
HORSESHOE LAKE	HOLMES	MS	051	333439	N 1976	LOCUST HILL	FRANKLIN	MS	037	422381	OA 1952
HOUSTON	CHICKASAW	MS	017	334834	N 1984	LOCUST HILL WEST	ADAMS	MS	001	422412	OA 1953
HUB	MARION	MS	091	336261	ONA 1945	LONE PINE	MADISON	MS	089	424675	N 1983
HUB EAST	MARION	MS	091	336292	N 1966	LONG LAKE	ADAMS	MS	001	425543	O 1971
HUB WEST	MARION	MS	091	336323	N 1959	LONGLEAF	WILKINSON	MS	157	014258	N 1990
HUBBARD CREEK	WAYNE	MS	153	336385	O 1987	LONGLEAF NORTH	WILKINSON	MS	157	014503	N 1992
HUBBARD DOME	HINDS	MS	049	000201	O 1998	LORENA	SMITH	MS	129	427310	OA 1965
HURRICANE CREEK	MARION	MS	091	340601	N 1973	LORING	MADISON	MS	089	427496	ONA 1954
HURRICANE LAKE	LINCOLN	MS	085	340644	OA 1973	LORMAN	JEFFERSON	MS	063	017532	O 2003
HURRICANE LAKE EAST	LINCOLN	MS	085	340647	OA 1974	LOWRY LAKE	FRANKLIN	MS	037	431303	O 1964
HUSTLER EAST	AMITE	MS	005	340725	O 1962	LUM BAYOU	JEFFERSON	MS	063	433960	O 1977
HUSTLER NORTH	AMITE	MS	005	011158	OA 1985	LUXOR	FRANKLIN	MS	037	015401	N 1995
HUTCHINS CREEK	ADAMS	MS	001	006647	O 1984	MABEN	OKTIBBEHA	MS	105	438295	N 1970
HUTCHINS LANDING	ADAMS	MS	001	340911	O 1962	MABEN SOUTH	OKTIBBEHA	MS	105	016213	N 1999
IDLEWILDE	JEFFERSON	MS	063	343703	OA 1953	MAGEE	SIMPSON	MS	127	440527	ONA 1958
IDLEWILDE WEST	JEFFERSON	MS	063	003625	OA 1980	MAGEE	SMITH	MS	129	440527	ONA 1958
IMPROVE	MARION	MS	091	344657	N 1978	MAGEE EAST	SMITH	MS	129	003649	ONA 1981
INDEPENDENCE	AMITE	MS	005	344890	N 1988	MAGEE SOUTH	SIMPSON	MS	127	440558	ONA 1961
INDEPENDENCE	WILKINSON	MS	157	344890	N 1988	MAGEE SOUTH	SMITH	MS	129	440558	ONA 1961
INDIAN WELLS	JASPER	MS	061	015469	O 1996	MAGNOLIA	ADAMS	MS	001	440775	ON 1964
IRELAND	ADAMS	MS	001	348006	OA 1951	MAGNOLIA PLANTATION	ADAMS	MS	001	441007	O 1979
IRELAND	WILKINSON	MS	157	348006	OA 1951	MAGNOLIA SOUTH	PIKE	MS	113	000192	O 1998
IRELAND NORTH	WILKINSON	MS	157	348028	O 1978	MAJORCA	ADAMS	MS	001	441674	OA 1970
IRELAND SOUTH	WILKINSON	MS	157	348037	OA 1967	MALLALIEU	LINCOLN	MS	085	442294	O 1944
IRELAND WEST	WILKINSON	MS	157	348068	OA 1967	MALLALIEU EAST	LINCOLN	MS	085	442325	OA 1944
IRENE	AMITE	MS	005	348099	O 1961	MALLALIEU WEST	LINCOLN	MS	085	442356	OA 1946
IVANHOE	ADAMS	MS	001	350269	O 1968	MALLARD	WILKINSON	MS	157	442387	N 2004
IVANHOE WEST	ADAMS	MS	001	350393	O 1978	MAMMOTH BAYOU	ADAMS	MS	001	442836	O 1977
JACKSON	HINDS	MS	049	353006	N 1930	MANDAMUS	ADAMS	MS	001	443441	O 1953
JACKSON	RANKIN	MS	121	353006	N 1930	MANNASSA	CLARKE	MS	023	010126	O 1985
JAYNESVILLE	COVINGTON	MS	031	356057	ON 1977	MANTUA	ADAMS	MS	001	444805	OA 1949
JAYNESVILLE WEST	COVINGTON	MS	031	356073	N 1978	MAPLE BRANCH	LOWNDES	MS	087	445242	ONA 1976
JEANETTE	ADAMS	MS	001	356657	OA 1952	MAPLE BRANCH	MONROE	MS	095	445242	ONA 1976
JEANETTE SOUTH	ADAMS	MS	001	356688	OA 1967	MAPLE BRANCH SOUTH	LOWNDES	MS	087	013550	N 1989
JEWS CREEK	WILKINSON	MS	157	016312	N 1997	MARDI GRAS	WILKINSON	MS	157	015141	N 1993
JOHNS	RANKIN	MS	121	361735	N 1981	MARENGO BEND	ADAMS	MS	001	010129	O 1985
JOHNSTON STATION	LINCOLN	MS	085	362625	OA 1960	MARINER	HANCOCK	MS	045	006965	N 2001
JOHNSTON STATION	PIKE	MS	113	362625	OA 1960	MARS HILL	AMITE	MS	005	449176	OA 1985
JONATHAN	GREENE	MS	041	362975	ON 1969	MARTINVILLE	SIMPSON	MS	127	450230	OA 1957
JUNCTION CITY	CLARKE	MS	023	366270	OA 1958	MARTINVILLE SW	SIMPSON	MS	127	450235	O 1978
KEARNEY	MADISON	MS	089	003628	O 1978	MATTHEWS CREEK	WILKINSON	MS	157	015310	N 1994
KELLY HILL	WILKINSON	MS	157	372929	OA 1955	MATUBBY CREEK	MONROE	MS	095	001968	N 1980
KELLY HILL EAST	WILKINSON	MS	157	372960	OA 1962	MAXIE	FORREST	MS	035	454539	N 1952
KELLY HILL SOUTH	WILKINSON	MS	157	000200	O 1999	MAXWELL BRANCH	FRANKLIN	MS	037	007623	O 1983
KILDEE	WILKINSON	MS	157	017181	N 2002	MAYHEW CREEK	LOWNDES	MS	087	010132	O 1985
KILLARNEY	ADAMS	MS	001	003630	OA 1979	MAYNOR CREEK	WAYNE	MS	153	015311	OA 1995
KILN	HANCOCK	MS	045	378688	OA 1959	MCBRIDE	JEFFERSON	MS	063	456562	N 1947
KING BEE	PERRY	MS	111	015466	O 1995	MCCALL CREEK	FRANKLIN	MS	037	000254	O 1999
KINGS	WARREN	MS	149	379959	N 1946	MCCALL CREEK	LINCOLN	MS	113	000254	O 1999
KINGS BRANCH	WILKINSON	MS	157	380021	O 1968	MCCOMB	PIKE	MS	113	457926	OA 1959
KINGS BRANCH WEST	WILKINSON	MS	157	016144	O 1982	MCCOMB SE	PIKE	MS	113	457957	O 1960
KINGS DOME	WARREN	MS	149	000199	OA 1996	MCCOMB WEST	PIKE	MS	113	457988	OA 1966
KINGS DOME SOUTH	WARREN	MS	149	017142	O 2002	MCELVEEN	AMITE	MS	005	459724	OA 1960
KINGSTON	ADAMS	MS	001	380238	OA 1950	MCELVEEN EAST	AMITE	MS	005	459728	OA 1973
KINGSTON NORTH	ADAMS	MS	001	380269	O 1952	MCKINLEY CREEK	MONROE	MS	095	461437	ONA 1973
KINGSTON SOUTH	ADAMS	MS	001	380300	OA 1955	MCNEAL	JASPER	MS	061	462719	OA 1973
KINNEY CREEK	MONROE	MS	095	010108	N 1984	MCRANEY	COVINGTON	MS	031	463114	N 1976
KIRBY	FRANKLIN	MS	037	381292	OA 1965	MCRANEY	JEFFERSON DAVIS	MS	065	463114	N 1976
KIRKLIN	WALTHALL	MS	147	381633	N 1971	MEADOWLARK	WILKINSON	MS	157	014872	N 2001
KNOX	MARION	MS	091	384478	ONA 1960	MECHANICSBURG	YAZOO	MS	163	464490	ONA 1980
KNOX	WALTHALL	MS	147	384478	ONA 1960	MELTON	JEFFERSON	MS	063	467017	ONA 1978
KNOX EAST	MARION	MS	091	003632	N 1978	MEMORIAL	WILKINSON	MS	157	014505	O 1992
KNOXVILLE	FRANKLIN	MS	037	384509	OA 1954	MERCER	ADAMS	MS	001	467978	OA 1966
KNOXVILLE NORTH	FRANKLIN	MS	037	384540	OA 1955	MERIT	SIMPSON	MS	127	468567	ONA 1959
KNOXVILLE TOWER	FRANKLIN	MS	037	384571	OA 1951	MERIT SOUTH	SIMPSON	MS	127	007145	N 1982
KNOXVILLE TOWER EAST	FRANKLIN	MS	037	384675	O 1974	MIDDLE FORK	FRANKLIN	MS	037	471644	OA 1980
KNOXVILLE TOWER SOUTH	FRANKLIN	MS	037	003633	O 1981	MIDDLETON CREEK	FRANKLIN	MS	037	471985	OA 1976
KOKOMO	WALTHALL	MS	147	385284	N 1960	MIDWAY DOME	LAMAR	MS	073	015403	N 1995
KOKOMO SOUTH	MARION	MS	091	016606	N 1999	MIKE CREEK	CLARKE	MS	023	009866	OA 1986
KOKOMO-DARBUN	WALTHALL	MS	147	016168	ON 1960	MILL CREEK	WAYNE	MS	153	474357	O 1979
KOLA	COVINGTON	MS	031	385315	N 1975	MILLBROOK	WILKINSON	MS	157	474543	ON 1984
KOLA DOME	COVINGTON	MS	031	016607	N 2000	MILLBROOK EAST	WILKINSON	MS	157	000189	N 1992
LACKEY	MONROE	MS	095	013643	N 1990	MILLS BAYOU	WILKINSON	MS	157	475566	OA 1954
LADDS BRANCH	FRANKLIN	MS	037	393784	O 1976	MILLS BRANCH	FRANKLIN	MS	037	475659	OA 1969
LAGRANGE	ADAMS	MS	001	003373	ONA 1946	MILLS BRANCH NORTH	FRANKLIN	MS	037	008825	O 1984
LAGRANGE EAST	ADAMS	MS	001	391336	OA 1975	MILLS BRANCH SOUTH	FRANKLIN	MS	037	475667	OA 1975
LAGRANGE NORTH	ADAMS	MS	001	003638	OA 1952	MISSIONARY	JASPER	MS	061	478697	OA 1971
LAGRANGE SOUTH	ADAMS	MS	001	391363	OA 1948	MISTLETOE	ADAMS	MS	001	478914	ONA 1966
LAKE COMO	JASPER	MS	061	395827	OA 1971	MIZE	SMITH	MS	129	479379	OA 1962
LAKE LUCILLE	ADAMS	MS	001	396943	O 1952	MIZE EAST	SMITH	MS	129	016193	O 1998
LAKE LUCILLE NORTH	ADAMS	MS	001	396974	OA 1956	MONTICELLO	LAWRENCE	MS	077	482	

Field Name	County Name	State Sub	Co Code	Field Code	Field Disc Type Year	Field Name	County Name	State Sub	Co Code	Field Code	Field Disc Type Year
MOORLAND	ADAMS	MS	001	484131	OA 1952	PICKENS	MADISON	MS	089	554621	OA 1940
MORGAN CREEK	FRANKLIN	MS	037	485123	OA 1964	PICKENS	YAZOO	MS	163	554621	OA 1940
MORGAN CREEK SOUTH	FRANKLIN	MS	037	485154	OA 1965	PINCKNEYVILLE	WILKINSON	MS	157	556372	OA 1964
MORGAN FORK	FRANKLIN	MS	037	485185	OA 1967	PINCKNEYVILLE EAST	WILKINSON	MS	157	012250	O 1986
MORGANS	HINDS	MS	049	485402	O 1961	PINE BLUFF	CLAY	MS	025	556481	N 1979
MORGANTOWN	ADAMS	MS	001	485442	OA 1967	PINE CREEK	WILKINSON	MS	157	556636	OA 1964
MORGANTOWN EAST	MARION	MS	091	485444	ON 1979	PINE GROVE	JONES	MS	067	556667	ONA 2001
MORGANTOWN SOUTH	MARION	MS	091	485450	ON 1979	PINE MOUNT	ADAMS	MS	001	556977	OA 1962
MORNING STAR CHURCH	ADAMS	MS	001	011805	O 1987	PINE RIDGE	ADAMS	MS	001	557101	OA 1946
MORTON	SCOTT	MS	123	486611	OA 1959	PINE RIDGE WEST	ADAMS	MS	001	557132	OA 1967
MOSELLE	JONES	MS	067	003656	OA 1981	PINEVILLE	SMITH	MS	129	557411	OA 1980
MOSS GROVE	ADAMS	MS	001	487572	O 1955	PINEVILLE WEST	SMITH	MS	129	014508	O 1992
MOSS HILL	ADAMS	MS	001	487603	OA 1958	PINEY CREEK	WILKINSON	MS	157	557477	O 1972
MOSS HILL NW	ADAMS	MS	001	487665	O 1976	PINEY WOODS	RANKIN	MS	121	557504	N 1973
MOSS HILL SE	ADAMS	MS	001	487696	O 1961	PINEY WOODS SW	RANKIN	MS	121	557520	N 1974
MOSSVILLE	JASPER	MS	061	003098	O 1977	PISGAH	RANKIN	MS	121	558279	OA 1964
MOUNT HOPE	ADAMS	MS	001	488781	O 1976	PISGAH SOUTH	RANKIN	MS	121	558285	N 1978
MOUNT HOPE WEST	ADAMS	MS	001	003897	O 1982	PISTOL RIDGE	FORREST	MS	035	558341	ONA 1951
MOUNT MORIAH	HINDS	MS	049	011807	O 1987	PISTOL RIDGE	PEARL RIVER	MS	109	558341	ONA 1951
MOUNT NEBO LAKE	AMITE	MS	005	489060	O 1968	PISTOL RIDGE WEST	PEARL RIVER	MS	109	558372	ON 1956
MOUNT OLIVE	COVINGTON	MS	031	489091	ONA 1964	PITTMAN EXCHANGE	JONES	MS	067	016203	O 1999
MOUNT OLIVE	SIMPSON	MS	127	489091	ONA 1964	PLEASANT GROVE	MONROE	MS	095	560031	ON 1985
MOUNT OLIVE	SMITH	MS	129	489091	ONA 1964	PLEASANT HILL	ADAMS	MS	001	560217	O 1966
MOUNT OLIVE EAST	COVINGTON	MS	031	006576	N 1982	PLEASANT RIDGE	CLARKE	MS	023	560496	OA 1984
MOUNT OLIVE WEST	COVINGTON	MS	031	489104	N 1975	PLEASANT VALLEY	WILKINSON	MS	157	560651	O 1964
MOUNT OLIVE WEST	SMITH	MS	129	489104	N 1975	POND	WILKINSON	MS	157	564418	O 1968
MUD CREEK	WILKINSON	MS	157	491789	O 1955	POOL CREEK	JONES	MS	067	565224	OA 1956
MUD CREEK NORTH	WILKINSON	MS	157	491820	OA 1966	POPLAR GROVE	ADAMS	MS	001	565813	OA 1954
MULDON	MONROE	MS	095	492967	N 1952	POPLAR SPRINGS	MONROE	MS	095	016952	N 2002
MULDON EAST	MONROE	MS	095	492998	O 1962	POPLARVILLE	PEARL RIVER	MS	109	009374	N 1984
MYSTIC BAYOU	ADAMS	MS	001	496742	OA 1976	POPLARVILLE EAST	PEARL RIVER	MS	109	016180	N 1993
NANCY	CLARKE	MS	023	498425	OA 1967	POSSUM CORNER	WILKINSON	MS	157	567549	OA 1949
NANCY EAST	CLARKE	MS	023	498456	OA 1968	POSSUM CORNER SOUTH	WILKINSON	MS	157	567580	OA 1953
NANCY NORTH	CLARKE	MS	023	498477	O 1974	POSSUM CORNER WEST	WILKINSON	MS	157	567611	O 1967
NANCY WEST	CLARKE	MS	023	498518	OA 1970	PRAIRIE BRANCH	CLARKE	MS	023	570262	OA 1970
NATCHEZ	ADAMS	MS	001	499138	OA 1950	PRENTISS DOME	JEFFERSON DAVIS	MS	065	015467	N 1995
NATCHEZ FERRY	ADAMS	MS	001	499169	O 1966	PRENTISS SOUTH	JEFFERSON DAVIS	MS	065	571713	N 1977
NATCHEZ LANDING	ADAMS	MS	001	013403	O 1989	PRETTY CREEK	ADAMS	MS	001	571967	O 1962
NATCHEZ LANDING NORTH	ADAMS	MS	001	016343	O 1997	PROVIDENCE	FRANKLIN	MS	037	573703	OA 1965
NATCHEZ NORTH	ADAMS	MS	001	499231	OA 1950	PROVIDENCE SE	FRANKLIN	MS	037	016154	O 1980
NATCHEZ PORT	ADAMS	MS	001	499245	O 1975	PROVIDENCE SOUTH	FRANKLIN	MS	037	573734	OA 1966
NETTLETON	MONROE	MS	095	000157	N 1981	PUCKETT	RANKIN	MS	121	574362	ONA 1960
NETTLETON NORTH	LEE	MS	081	012810	N 1987	PUCKETT	SMITH	MS	129	574362	ONA 1960
NEW ERA	ADAMS	MS	001	503719	OA 1950	PUMPKIN PATCH	AMITE	MS	005	574920	OA 1963
NEW HOPE	MONROE	MS	095	504184	O 1953	QUAIL	WILKINSON	MS	157	578709	N 2001
NEWMAN	HINDS	MS	049	506509	N 1982	QUENTIN	FRANKLIN	MS	037	579621	O 1976
NEWSOM	MARION	MS	091	506757	ON 1977	QUITMAN	CLARKE	MS	023	580414	OA 1945
NEWTON	MARION	MS	091	506799	ON 1977	QUITMAN BAYOU	ADAMS	MS	001	580445	OA 1963
NEWTONIA	WILKINSON	MS	157	009509	OA 1984	QUITMAN BAYOU SOUTH	ADAMS	MS	001	006311	O 1983
NICHOLS CREEK	MONROE	MS	095	507587	ON 2002	QUITMAN BAYOU WEST	ADAMS	MS	001	580460	OA 1978
OAK GROVE	SIMPSON	MS	127	516721	N 1973	QUITMAN EAST	CLARKE	MS	023	580507	O 1981
OAK RIDGE	WARREN	MS	149	006846	ONA 1980	QUITMAN NW	CLARKE	MS	023	580631	O 1981
OAKLAND	ADAMS	MS	001	517496	O 1963	RALEIGH	SMITH	MS	129	584174	OA 1957
OAKLEY DOME	HINDS	MS	049	517713	OA 1954	RALEIGH WEST	SMITH	MS	129	017900	N 2005
OAKLEY DOME NORTH	HINDS	MS	049	012813	N 1988	RALSTON	FORREST	MS	035	584453	OA 1984
OAKLEY NORTH	HINDS	MS	049	017058	O 1995	RAVEN	AMITE	MS	005	017182	N 2002
OAKVALE	JEFFERSON DAVIS	MS	065	518044	N 1977	RAYMOND WEST	HINDS	MS	049	009050	OA 1985
OAKVALE DOME	JEFFERSON DAVIS	MS	065	016211	O 1997	REDBUG	WILKINSON	MS	157	000196	N 1997
OAKVALE WEST	JEFFERSON DAVIS	MS	065	518050	ON 1980	REDBUG NORTH	WILKINSON	MS	157	006191	N 1998
OAKVALE WEST	JONES	MS	067	518050	ON 1980	REDBUG NW	WILKINSON	MS	157	000191	N 1998
OAKVALE WEST	LAWRENCE	MS	077	518050	ON 1980	REDBUG WEST	WILKINSON	MS	157	006069	N 1999
OAKWOOD	JEFFERSON	MS	063	518178	OA 1954	REDDING CREEK	AMITE	MS	005	012837	N 1988
OCEAN FOREST	WAYNE	MS	153	016678	O 2001	REDLICK	JEFFERSON	MS	063	592723	OA 1957
OGDEN BAYOU	ADAMS	MS	001	520309	O 1973	REEDY CREEK	JONES	MS	067	593684	ONA 1958
OGDEN BRANCH	ADAMS	MS	001	520313	O 1977	REEVES	JEFFERSON	MS	063	593808	OA 1956
OKOLONA	MONROE	MS	095	522425	N 1956	REID	CALHOUN	MS	013	594583	N 1960
OLD RIVER	WILKINSON	MS	157	523231	OA 1966	RICHARDSON CREEK	FRANKLIN	MS	037	599342	OA 1957
OLD RIVER SOUTH	WILKINSON	MS	157	003106	OA 1981	RICHMOND	ADAMS	MS	001	600055	O 1986
OLDENBURG	FRANKLIN	MS	037	523417	ONA 1947	RICHMOND DOME	COVINGTON	MS	031	016609	N 2000
OLDENBURG EAST	FRANKLIN	MS	037	523421	OA 1975	RIVER BEND	WILKINSON	MS	157	603744	O 1990
OLDENBURG NE	FRANKLIN	MS	037	010144	O 1985	RIVERLINE	MONROE	MS	095	008856	N 1984
OLDENBURG SOUTH	FRANKLIN	MS	037	012243	O 1986	ROBIN	WILKINSON	MS	157	606264	N 2001
OLIO	AMITE	MS	005	014266	N 1990	ROBINS BAYOU	ADAMS	MS	001	606295	O 1965
OLIO SE	AMITE	MS	005	016740	N 2001	ROBINSON JUNCTION	WAYNE	MS	153	606481	O 1969
OLIVE	AMITE	MS	005	523789	O 1983	ROCKY BRANCH	AMITE	MS	005	015417	OA 1995
OLIVE	PIKE	MS	113	523789	OA 1981	RODNEY	JEFFERSON	MS	063	610170	ONA 1949
ONEIL	AMITE	MS	005	525773	O 1960	RODNEY ISLAND	JEFFERSON	MS	063	610201	OA 1956
ORANGE	JASPER	MS	061	526897	O 1980	RODNEY WEST	JEFFERSON	MS	063	610220	N 1977
ORANGE HILL	HINDS	MS	049	526990	O 1984	ROSE HILL	WILKINSON	MS	157	613301	O 1957
ORCA	AMITE	MS	005	016828	O 2000	ROSETTA	WILKINSON	MS	157	613952	OA 1965
ORIOLE	WILKINSON	MS	157	005287	N 2001	ROSETTA EAST	WILKINSON	MS	157	003116	O 1981
ORMOND	ADAMS	MS	001	014506	O 1991	ROXIE	FRANKLIN	MS	037	616928	OA 1948
OTHO	SCOTT	MS	123	004226	OA 1982	ROXIE EAST	FRANKLIN	MS	037	616959	O 1965
OTTER LAKE	ADAMS	MS	001	530803	OA 1967	RUCKER HOME	ADAMS	MS	001	003119	OA 1979
OVERTON	ADAMS	MS	001	531702	OA 1951	RUSSUM	JEFFERSON	MS	063	620378	OA 1949
OVERTON NORTH	ADAMS	MS	001	531733	OA 1952	SAMMY CREEK SOUTH	ADAMS	MS	001	627479	O 1969
OVETT	JONES	MS	067	531795	OA 1948	SAND HILL	GREENE	MS	041	629990	O 1949
OWEN CREEK	FRANKLIN	MS	037	531981	OA 1970	SAND HILL NORTH	GREENE	MS	041	630021	O 1963
OWEN CREEK NORTH	FRANKLIN	MS	037	007158	O 1984	SANDERSVILLE	JONES	MS	067	630734	OA 1955
PACHUTA CREEK	CLARKE	MS	023	534656	OA 1968	SANDY CREEK	WILKINSON	MS	157	631385	O 1965
PAINTERS	ADAMS	MS	001	535927	O 1966	SANDY HOOK	MARION	MS	091	631571	ON 1948
PALATINE HILLS	ADAMS	MS	001	536564	O 1977	SANDY HOOK	PEARL RIVER	MS	109	631571	ON 1948
PALMETTO POINT	WILKINSON	MS	157	013270	O 1989	SANDY HOOK EAST	MARION	MS	091	017940	N 2004
PALMETTO SOUTH	LEE	MS	081	013042	N 1987	SANDY HOOK WEST	MARION	MS	091	631585	N 1978
PANTHER CREEK	FRANKLIN	MS	037	538314	O 1966	SASSAFRAS	FRANKLIN	MS	037	007189	O 1984
PARHAM NORTH	MONROE	MS	095	016170	N 1990	SATARTIA	YAZOO	MS	163	634764	OA 1966
PARKER CREEK	JONES	MS	067	016360	O 1997	SAUKUM	WILKINSON	MS	157	635353	OA 1953
PAULDING	JASPER	MS	061	543336	OA 1969	SCHOOL LAND	PEARL RIVER	MS	109	009054	N 1984
PAULDING EAST	JASPER	MS	061	543367	O 1966	SCHOOL SECTION	ADAMS	MS	001	017719	N 2003
PAULDING SOUTH	JASPER	MS	061	543389	OA 1975	SEABURY CREEK	AMITE	MS	005	015031	N 1994
PAULDING WEST	JASPER	MS	061	543398	OA 1969	SECOND CREEK	ADAMS	MS	001	642096	O 1979
PEACHTREE CREEK	CLARKE	MS	023	014876	OA 1994	SECTION BRANCH	AMITE	MS	005	015463	N 1995
PEARL	RANKIN	MS	121	545964	N 1966	SEMINARY	COVINGTON	MS	031	643863	ONA 1975
PECAN TREE	WILKINSON	MS	157	015471	N 1996	SERENDIPITY	AMITE	MS	005	644650	OA 1990
PEGGY ROW BRANCH	WILKINSON	MS	157	014507	N 1992	SHANNON	LEE	MS	081	647754	N 1985
PELAHATCHIE	RANKIN	MS	121	548289	OA 1962	SHANNON EAST	LEE	MS	081	009931	N 1985
PELLUCID BAYOU	ADAMS	MS	001	548475	OA 1951	SHARON	JASPER	MS	061	647971	ONA 1949
PELLUCID BAYOU NORTH	ADAMS	MS	001	548506	O 1961	SHARON	JONES	MS	067	647971	ONA 1949
PENTAGON	ADAMS	MS	001	010150	O 1985	SHARON EAST	JASPER	MS	061	012844	N 1981
PERRYTOWN	FRANKLIN	MS	037	551454	O 1974	SHELTON CREEK	JONES	MS	067	650361	OA 1976
PETAL	FORREST	MS	035	004084	N 1987	SHIELDSBORO	ADAMS	MS	001	652001	OA 1953
PHEASANT	AMITE	MS	005	553722	N 2001	SHIELDSBORO EAST	ADAMS	MS	001	0071	

MONTANA

Field Name	County Name	State Sub	Co Code	Field Code	Field Disc Type	Year	Field Name	County Name	State Sub	Co Code	Field Code	Field Disc Type	Year
DUGOUT CREEK	RICHLAND	MT	083	205137	OA	1981	KEG COULEE NORTH	MUSSELSHELL	MT	065	371968	O	1964
DUNKIRK	TOOLE	MT	101	005149	N	1982	KEG COULEE SOUTH	MUSSELSHELL	MT	065	371999	O	1964
DUNKIRK NORTH	TOOLE	MT	101	206643	N	1977	KEITH AREA	LIBERTY	MT	051	372185	N	1944
DUTCH HENRY	DANIELS	MT	019	015193	O	1994	KEITH EAST	LIBERTY	MT	051	372216	N	1947
DUTCH JOHN COULEE	TOOLE	MT	101	009728	ONA	1985	KELLEY	MUSSELSHELL	MT	065	372712	OA	1966
DWYER	SHERIDAN	MT	091	208741	OA	1960	KEVIN AREA	TOOLE	MT	101	017436	N	1966
EAGLE	RICHLAND	MT	083	210370	OA	1977	KEVIN EAST	TOOLE	MT	101	376866	OA	1956
EAGLE SPRINGS	TOOLE	MT	101	210680	N	1980	KEVIN SUNBURST	TOOLE	MT	101	376897	ONA	1922
EAST GLACIER	GLACIER	MT	035	003611	O	1981	KEVIN SW	TOOLE	MT	101	003629	N	1980
ELK BASIN	CARBON	MT	009	218981	ONA	1915	KICKING HORSE	TOOLE	MT	101	378192	ON	1943
ELK BASIN NW	CARBON	MT	009	219012	OA	1947	KINCHELOE RANCH	ROSEBUD	MT	087	017429	O	1979
ELM COULEE	RICHLAND	MT	083	017410	O	2000	KINCHELOE RANCH WEST	ROSEBUD	MT	087	003631	OA	1979
ENID NORTH	RICHLAND	MT	083	225584	OA	1979	KINYON COULEE	TOOLE	MT	101	380780	N	1976
EPWORTH	RICHLAND	MT	083	226793	OA	1981	KINYON COULEE SOUTH	TOOLE	MT	101	005509	N	1982
ETHRIDGE	TOOLE	MT	101	229126	N	1960	KIPPEN AREA EAST	TOOLE	MT	101	008393	N	1983
ETHRIDGE NORTH	TOOLE	MT	101	008391	N	1982	KREMLIN	HILL	MT	041	387408	O	1921
FAIRVIEW	RICHLAND	MT	083	233940	OA	1965	KRUG CREEK	DAWSON	MT	021	003634	O	1980
FAIRVIEW EAST	RICHLAND	MT	083	233971	OA	1981	LAIRD CREEK	LIBERTY	MT	051	394804	OA	1964
FAIRVIEW WEST	RICHLAND	MT	083	003597	OA	1980	LAKE BASIN	STILLWATER	MT	095	395269	ON	1922
FERTILE PRAIRIE	FALLON	MT	025	239885	OA	1954	LAKE BASIN NORTH	STILLWATER	MT	095	395300	N	1958
FIDDLER CREEK	STILLWATER	MT	095	240281	O	1980	LAKE FRANCIS	PONDERA	MT	073	016765	N	1978
FISHHOOK	SHERIDAN	MT	091	242265	OA	1981	LAKE FRANCIS SOUTH	PONDERA	MT	073	016766	N	1980
FLATPATRICK LAKE	TOOLE	MT	101	005459	N	1980	LAKESIDE	ROOSEVELT	MT	085	398741	ON	1979
FLAT COULEE	LIBERTY	MT	051	243769	ONA	1928	LAMBERT	RICHLAND	MT	083	399268	OA	1981
FLAT COULEE EAST	LIBERTY	MT	051	003604	ON	1979	LAMBERT NORTH	RICHLAND	MT	083	399299	OA	1981
FLAT LAKE	SHERIDAN	MT	091	243893	OA	1962	LAMBERT SOUTH	RICHLAND	MT	083	016192	O	1996
FLAT LAKE EAST	SHERIDAN	MT	091	243924	OA	1984	LAMESTEER CREEK	WIBAUX	MT	109	009445	O	1984
FLAT LAKE SOUTH	SHERIDAN	MT	091	243955	OA	1966	LANDSLIDE BUTTE	GLACIER	MT	035	400663	ONA	1966
FLAXVILLE	DANIELS	MT	019	005460	OA	1982	LANE	RICHLAND	MT	083	400725	OA	1998
FORT CONRAD	PONDERA	MT	073	005464	N	1982	LAREDO	CHOUTEAU	MT	015	402048	N	1972
FORT CONRAD	TOOLE	MT	101	005464	N	1982	LAREDO	HILL	MT	041	402048	N	1980
FORT GILBERT	RICHLAND	MT	083	250202	OA	1970	LARIAT	SHERIDAN	MT	091	402275	O	1981
FOUR BUTTES	DANIELS	MT	019	000349	O	1970	LAUREL	YELLOWSTONE	MT	111	404104	O	1961
FOUR MILE CREEK	RICHLAND	MT	083	252651	OA	1975	LEARY	POWDER RIVER	MT	075	406887	OA	1969
FOUR MILE CREEK WEST	RICHLAND	MT	083	252672	OA	1976	LEDGER	PONDERA	MT	073	407455	ONA	1976
FOX CREEK	RICHLAND	MT	083	253247	OA	1978	LEDGER	TOOLE	MT	101	407455	ONA	1976
FOX CREEK NORTH	RICHLAND	MT	083	253259	OA	1978	LEDGER NORTH	PONDERA	MT	073	017430	N	1975
FOX DOME	CARBON	MT	009	253271	O	1965	LEROY	BLAINE	MT	005	411227	N	1975
FOX LAKE	RICHLAND	MT	083	000174	OA	2002	LEROY	FERGUS	MT	027	411227	N	1975
FRANNIE	CARBON	MT	009	255550	OA	1929	LINE COULEE	DANIELS	MT	019	415839	O	1957
FRED & GEORGE	TOOLE	MT	101	016778	O	1963	LISCOM CREEK	CUSTER	MT	017	417172	N	1960
FRED & GEORGE CREEK	TOOLE	MT	101	255922	ONA	1942	LISK CREEK	BLAINE	MT	005	008413	O	1980
FRESNO	HILL	MT	041	258030	N	1970	LITTLE BASIN	STILLWATER	MT	095	009830	N	1984
FRITZPATRICK LAKE	TOOLE	MT	101	003608	N	1980	LITTLE BEAVER	FALLON	MT	025	417792	OA	1952
FROG COULEE	RICHLAND	MT	083	258722	OA	1979	LITTLE BEAVER EAST	FALLON	MT	025	417854	OA	1954
FROID SOUTH	ROOSEVELT	MT	085	258977	OA	1970	LITTLE CREEK AREA	CHOUTEAU	MT	015	008394	N	1982
GAGE	MUSSELSHELL	MT	065	262736	O	1943	LITTLE PHANTOM	TOOLE	MT	101	003640	O	1977
GAGE DOME	MUSSELSHELL	MT	065	016909	O	1980	LITTLE PORCUPINE	ROSEBUD	MT	087	017432	N	1977
GAGE SW	MUSSELSHELL	MT	065	262922	O	1964	LITTLE ROCK	GLACIER	MT	035	419400	N	1979
GALATA	TOOLE	MT	101	008392	N	1983	LITTLE WALL CREEK	MUSSELSHELL	MT	065	419869	ONA	1970
GAS CITY	DAWSON	MT	021	267231	ONA	1913	LITTLE WALL CREEK SOUTH	MUSSELSHELL	MT	065	009450	OA	1983
GASLIGHT	FALLON	MT	025	002093	N	1981	LOBO	ROOSEVELT	MT	085	421451	OA	1986
GENOU	CHOUTEAU	MT	015	003610	N	1980	LOBO	SHERIDAN	MT	091	421451	OA	1986
GETTYSBURG	RICHLAND	MT	083	270913	O	1979	LODGE GRASS	BIG HORN	MT	003	422536	O	1964
GILFORD	HILL	MT	041	272510	ON	1957	LOHMAN	BLAINE	MT	005	423104	N	1978
GILFORD NORTH	HILL	MT	041	000175	N	1958	LONE BUTTE	RICHLAND	MT	083	424163	OA	1974
GIRARD	RICHLAND	MT	083	273998	OA	1966	LONE RIDGE	ROOSEVELT	MT	085	009451	OA	1981
GLENDIVE	DAWSON	MT	021	276525	OA	1951	LONETREE CREEK	RICHLAND	MT	083	425171	OA	1970
GLENDIVE SOUTH	DAWSON	MT	021	005472	OA	1982	LONETREE CREEK SOUTH	RICHLAND	MT	083	425202	O	1969
GOLD BUTTE	TOOLE	MT	101	278153	N	1959	LONETREE CREEK WEST	RICHLAND	MT	083	005857	OA	1981
GOLDEN DOME	CARBON	MT	009	278308	ONA	1953	LONG CREEK	ROOSEVELT	MT	085	425419	O	1976
GOOSE LAKE	SHERIDAN	MT	091	280695	OA	1963	LONG CREEK WEST	ROOSEVELT	MT	085	425430	O	1977
GOOSE LAKE EAST	SHERIDAN	MT	091	280726	O	1979	LOOKOUT BUTTE	FALLON	MT	025	426690	OA	1960
GOOSE LAKE SE	SHERIDAN	MT	091	012976	OA	1988	LOOKOUT BUTTE EAST	FALLON	MT	025	011788	OA	1986
GOOSE LAKE WEST	SHERIDAN	MT	091	003613	OA	1981	LORING	PHILLIPS	MT	071	003644	N	1981
GOSSETT	RICHLAND	MT	083	281780	OA	1979	LORING EAST	PHILLIPS	MT	071	008395	N	1982
GRABEN COULEE	GLACIER	MT	035	282850	O	1961	LORING WEST	PHILLIPS	MT	071	013395	N	1987
GRANDVIEW	LIBERTY	MT	051	284927	ON	1930	LOST CREEK	MCCONE	MT	055	428271	OA	1984
GRANDVIEW EAST	LIBERTY	MT	051	284989	O	1978	LOWELL	SHERIDAN	MT	091	430829	OA	1979
GRANDVIEW WEST	TOOLE	MT	101	285082	N	1980	LOWELL SOUTH	SHERIDAN	MT	091	000341	O	1998
GRAY BLANKET	BIG HORN	MT	003	014233	O	1991	LUSTRE	VALLEY	MT	105	005862	OA	1982
GREBE	ROSEBUD	MT	087	009434	O	1975	LUSTRE NORTH	VALLEY	MT	105	009454	OA	1984
GREEN COULEE	SHERIDAN	MT	091	003616	O	1981	MACKAY DOME	CARBON	MT	009	438791	O	1969
GREEN COULEE EAST	SHERIDAN	MT	091	009435	O	1984	MACKAY DOME	STILLWATER	MT	095	438791	O	1955
GUINN DOME	PHILLIPS	MT	071	294212	O	1931	MALCOLM	SHERIDAN	MT	091	441953	O	1982
GUMBO RIDGE	ROSEBUD	MT	087	294700	OA	1975	MALCOLM CREEK	SHERIDAN	MT	091	009455	OA	1982
GUNSIGHT	ROOSEVELT	MT	085	003617	OA	1980	MARIAS RIVER	PONDERA	MT	073	447223	N	1950
GYPSY BASIN	PONDERA	MT	073	296181	ONA	1951	MARIAS RIVER	TOOLE	MT	101	447223	N	1950
HAMMOND	CARTER	MT	011	302266	N	1981	MARIAS RIVER SOUTH	PONDERA	MT	073	017433	N	1999
HARDIN	BIG HORN	MT	003	305242	N	1913	MARTIN LAKE	PHILLIPS	MT	071	017434	N	1981
HARDPAN	CHOUTEAU	MT	015	305575	ON	1979	MASON LAKE	MUSSELSHELL	MT	065	451439	OA	1964
HARDPAN	PONDERA	MT	073	305575	ON	1979	MASON LAKE NORTH	MUSSELSHELL	MT	065	005869	O	1978
HARDSCRABBLE CREEK	RICHLAND	MT	083	305614	OA	1969	MCCABE	ROOSEVELT	MT	085	456593	OA	1973
HAVRE	BLAINE	MT	005	310326	N	1914	MCCABE EAST	ROOSEVELT	MT	085	003650	OA	1981
HAVRE	HILL	MT	041	310326	N	1914	MCCABE SOUTH	ROOSEVELT	MT	085	005871	O	1982
HAWK CREEK	MUSSELSHELL	MT	065	310357	O	1958	MCCABE WEST	ROOSEVELT	MT	085	009852	OA	1984
HAWK HAVEN	RICHLAND	MT	083	003619	OA	1981	MCCOY CREEK	SHERIDAN	MT	091	009042	OA	1985
HAY CREEK	RICHLAND	MT	083	310822	OA	1969	MEANDER	PONDERA	MT	073	464165	O	1981
HAYSTACK BUTTE	LIBERTY	MT	051	311628	N	1941	MEDICINE LAKE	SHERIDAN	MT	091	464955	OA	1979
HAYSTACK BUTTE WEST	LIBERTY	MT	051	013137	N	1987	MEDICINE LAKE SOUTH	SHERIDAN	MT	091	003851	OA	1998
HELL COULEE	DANIELS	MT	019	014845	OA	1993	MELSTONE	MUSSELSHELL	MT	065	466986	OA	1948
HIAWATHA	MUSSELSHELL	MT	065	320139	OA	1967	MELSTONE NORTH	MUSSELSHELL	MT	065	016910	O	1977
HIBBARD	ROSEBUD	MT	087	320294	O	1960	MIDBY	SHERIDAN	MT	091	003651	OA	1981
HIGH FIVE	ROSEBUD	MT	087	321680	OA	1976	MIDDLE BUTTE	LIBERTY	MT	051	471536	N	1959
HIGHLINE	HILL	MT	041	002116	N	1988	MIDDLE BUTTE	TOOLE	MT	101	471536	N	1959
HIGHVIEW	PONDERA	MT	073	322205	ONA	1976	MIDFORK	VALLEY	MT	105	009864	OA	1985
HIGHVIEW	TETON	MT	099	322205	ON	1975	MILK RIVER	PHILLIPS	MT	071	016793	N	1997
HODGES CREEK	DAWSON	MT	021	017914	OA	2003	MINERAL BENCH	ROOSEVELT	MT	085	476682	O	1965
HOMESTEAD	ROOSEVELT	MT	085	330060	OA	1983	MINERS COULEE	TOOLE	MT	101	476930	ONA	1966
HONKER	SHERIDAN	MT	091	003624	OA	1980	MISSOURI BREAKS	RICHLAND	MT	083	005896	OA	1982
HORSE CREEK	LIBERTY	MT	051	333067	O	1974	MONA	RICHLAND	MT	083	481248	OA	1982
HOWARD COULEE	MUSSELSHELL	MT	065	335141	O	1976	MONARCH	FALLON	MT	025	481527	OA	1958
HUNTLEY	STILLWATER	MT	095	340167	O	1968	MONDAK WEST	RICHLAND	MT	083	481643	ONA	1976
INJUN CREEK	ROSEBUD	MT	087	346564	O	1968	MORGAN DRAW	GOLDEN VALLEY					

Field Name	County Name	State Sub	Co Code	Field Code	Field Type	Field Disc Year	Field Name	County Name	State Sub	Co Code	Field Code	Field Type	Field Disc Year
NOHLY	RICHLAND	MT	083	510370	OA	1981	SALT LAKE WEST	SHERIDAN	MT	091	014282	O	1988
NOHLY AREA	RICHLAND	MT	083	016911	OA	1983	SAND CREEK	DAWSON	MT	021	629742	OA	1952
NOHLY SOUTH	RICHLAND	MT	083	008585	OA	1983	SANDWICH	LIBERTY	MT	051	631240	N	1977
NORTH FORK	RICHLAND	MT	083	512556	OA	1976	SATURN	DANIELS	MT	019	004508	OA	1985
O'BRIENS COULEE	LIBERTY	MT	051	008396	N	1979	SAWTOOTH MOUNTAIN	BLAINE	MT	005	006704	N	1976
OLD SHELBY	TOOLE	MT	101	009485	N	1953	SCOBEEY	DANIELS	MT	019	003685	O	1980
OLJE	SHERIDAN	MT	091	009992	OA	1985	SEARS COULEE	LIBERTY	MT	051	017484	N	2002
OLLIE	FALLON	MT	025	003663	OA	1980	SECOND CREEK	RICHLAND	MT	083	642096	OA	1973
OTIS CREEK	RICHLAND	MT	083	530338	OA	1970	SECOND GUESS	TETON	MT	099	014283	O	1989
OTIS CREEK SOUTH	RICHLAND	MT	083	530345	OA	1970	SHARP LAKE	GLACIER	MT	035	003687	N	1981
OTTER CREEK	SHERIDAN	MT	091	530780	OA	1970	SHEEPHERDER	MUSSELSHELL	MT	065	649366	O	1974
OUTLET	DANIELS	MT	019	014792	OA	1993	SHEEPHERDER	PETROLEUM	MT	069	649366	O	1974
OUTLOOK	SHERIDAN	MT	091	531051	OA	1956	SHELBY	TOOLE	MT	101	649614	N	1922
OUTLOOK SOUTH	SHERIDAN	MT	091	531082	OA	1957	SHELBY EAST	TOOLE	MT	101	649645	N	1991
OUTLOOK SW	SHERIDAN	MT	091	015412	O	1994	SHERARD	BLAINE	MT	005	650792	N	1923
OUTLOOK WEST	SHERIDAN	MT	091	531113	OA	1958	SHERARD	CHOUTEAU	MT	015	650792	N	1923
OWBOW	ROOSEVELT	MT	085	532601	OA	1978	SHERARD WEST	CHOUTEAU	MT	015	651520	N	1975
OWBOW II	ROOSEVELT	MT	085	013041	OA	1984	SHORT CREEK	TOOLE	MT	101	653768	O	1998
PALOMINO	ROOSEVELT	MT	085	537461	OA	1980	SHOTGUN CREEK	ROOSEVELT	MT	085	654016	OA	1963
PARK CITY	STILLWATER	MT	095	005289	N	1986	SHOTGUN CREEK NORTH	ROOSEVELT	MT	085	654019	O	1977
PASTURE	DAWSON	MT	021	004028	O	1982	SIDNEY	RICHLAND	MT	083	655101	OA	1958
PASTURE CREEK	DAWSON	MT	021	005979	O	1982	SIDNEY EAST	RICHLAND	MT	083	006420	OA	1980
PELICAN	SHERIDAN	MT	091	548320	OA	1979	SIGNAL BUTTE	HILL	MT	041	017901	N	2003
PENNEL	FALLON	MT	025	549405	OA	1955	SINGLETREE	ROOSEVELT	MT	085	657565	ONA	1978
PETE CREEK	TOOLE	MT	101	003669	O	1977	SIoux PASS	RICHLAND	MT	083	657933	OA	1973
PHANTOM	TOOLE	MT	101	553518	ON	1977	SIoux PASS EAST	RICHLAND	MT	083	657936	OA	1977
PHANTOM WEST	TOOLE	MT	101	006003	N	1978	SIoux PASS MIDDLE	RICHLAND	MT	083	657937	OA	1976
PINE	DAWSON	MT	021	556450	ONA	1951	SIoux PASS NORTH	RICHLAND	MT	083	657940	OA	1973
PINE	FALLON	MT	025	556450	ONA	1951	SIoux PASS SOUTH	RICHLAND	MT	083	006425	OA	1982
PINE	PRAIRIE	MT	079	556450	ONA	1951	SIoux PASS WEST	RICHLAND	MT	083	016704	O	1996
PINE	WIBAUX	MT	109	556450	ONA	1951	SIXSHOOTER DOME	STILLWATER	MT	095	014286	N	1947
PINE EAST	WIBAUX	MT	109	000350	O	1975	SIXSHOOTER DOME	SWEET GRASS	MT	097	014286	N	1947
PIPELINE	SHERIDAN	MT	091	011550	OA	1986	SNAKE CREEK	DANIELS	MT	019	663107	O	1967
PLENTYWOOD	SHERIDAN	MT	091	003671	OA	1981	SNAKE CREEK	ROOSEVELT	MT	085	663479	OA	1997
PLEVNA	FALLON	MT	025	561209	N	1946	SNOOSE COULEE	LIBERTY	MT	051	663960	ONA	1976
PLEVNA SOUTH	FALLON	MT	025	016080	N	2000	SNOW COULEE	TOOLE	MT	101	664000	N	1977
POLE CREEK	MUSSELSHELL	MT	065	563426	O	1964	SNOWDEN	ROOSEVELT	MT	085	664068	O	1981
POLICE COULEE	TOOLE	MT	101	003672	N	1980	SNYDER	BIG HORN	MT	003	664130	O	1952
PONDERA	PONDERA	MT	073	564728	OA	1927	SOAP CREEK	BIG HORN	MT	003	664254	O	1920
PONDERA	TETON	MT	099	564728	OA	1927	SOAP CREEK EAST	BIG HORN	MT	003	006433	O	1977
PONDERA COULEE	PONDERA	MT	073	564759	O	1969	SOBERUP COULEE	PONDERA	MT	073	003690	N	1979
PONDERA COULEE	TETON	MT	099	564759	OA	1961	SOUTH FORK	RICHLAND	MT	083	666672	OA	1976
POPLAR EAST	ROOSEVELT	MT	085	565782	OA	1952	SPRING COULEE	HILL	MT	041	670888	ON	1954
POPLAR NE	ROOSEVELT	MT	085	003673	OA	1980	SPRING LAKE	RICHLAND	MT	083	671167	OA	1963
POPLAR NW	ROOSEVELT	MT	085	565844	OA	1952	SPRING LAKE SOUTH	RICHLAND	MT	083	003693	OA	1981
POPLAR SE	ROOSEVELT	MT	085	003674	O	1980	SPRING LAKE WEST	RICHLAND	MT	083	009060	OA	1985
POTTER	TOOLE	MT	101	017074	N	1983	STAMPEDE	RICHLAND	MT	083	675854	OA	1981
PRAIRIE DELL	TOOLE	MT	101	006076	ON	1976	STAMPEDE NORTH	RICHLAND	MT	083	008634	O	1982
PRAIRIE DELL SOUTH	TOOLE	MT	101	006034	N	1982	STENSVAD	MUSSELSHELL	MT	065	679522	O	1958
PRAIRIE DELL WEST	MCCONE	MT	101	006035	N	1978	STENSVAD	ROSEBUD	MT	087	679522	O	1958
PRAIRIE ELK	MCCONE	MT	055	570572	O	1965	STRATER	PHILLIPS	MT	071	016804	N	1981
PRICHARD CREEK	TOOLE	MT	101	572246	OA	1967	STRAWBERRY CREEK	TOOLE	MT	101	684061	N	1975
PRONGHORN	SHERIDAN	MT	091	573439	OA	1983	STUDHORSE	GARFIELD	MT	033	009064	OA	1984
PUMPKIN CREEK	CUSTER	MT	017	574889	N	1954	SUMATRA	ROSEBUD	MT	087	687861	OA	1949
PUMPKIN CREEK	POWDER RIVER	MT	075	574889	N	1954	SUNDOWN	RICHLAND	MT	083	689163	O	1996
PUTNAM	RICHLAND	MT	083	575633	OA	1969	SUNNY HILL	SHERIDAN	MT	091	689396	OA	1978
PUTNAM EAST	RICHLAND	MT	083	575664	O	1977	SUNNY HILL WEST	SHERIDAN	MT	091	009491	OA	1983
RABBIT HILLS	BLAINE	MT	005	582179	O	1972	SWANSON CREEK	PHILLIPS	MT	071	691938	N	1975
RABBIT HILLS NE	BLAINE	MT	005	009901	O	1985	SWANSON CREEK	VALLEY	MT	105	691938	N	1975
RABBIT HILLS SOUTH	BLAINE	MT	005	016798	O	1996	SWEETGRASS	TOOLE	MT	101	004534	N	1983
RABBIT HILLS SW	BLAINE	MT	005	009902	O	1984	TARGET	ROOSEVELT	MT	085	003696	OA	1981
RAGGED POINT	MUSSELSHELL	MT	065	582903	OA	1947	THIRTY MILE	BLAINE	MT	005	009956	O	1985
RAGGED POINT SW	MUSSELSHELL	MT	065	009903	OA	1982	THREE BUTTES	RICHLAND	MT	083	003697	OA	1978
RAINBOW	RICHLAND	MT	083	583461	OA	1982	THREE MILE	BLAINE	MT	005	706456	N	1979
RAPELJE	STILLWATER	MT	095	586902	N	1960	TIBER	TOOLE	MT	101	003699	N	1981
RATTLER BUTTE	ROSEBUD	MT	087	587257	OA	1976	TIBER EAST	TOOLE	MT	101	008848	N	1984
RATTLER BUTTE SOUTH	ROSEBUD	MT	087	017913	O	2000	TIBER SOUTH	LIBERTY	MT	051	016772	N	1980
RATTLESNAKE BUTTE	PETROLEUM	MT	069	587305	OA	1946	TIGER RIDGE	BLAINE	MT	005	707727	N	1967
RATTLESNAKE COULEE	TOOLE	MT	101	587336	ONA	1966	TIGER RIDGE	CHOUTEAU	MT	015	707727	N	1969
RAYMOND	SHERIDAN	MT	091	588328	OA	1972	TIGER RIDGE	HILL	MT	041	707727	N	1967
RAYMOND NE	SHERIDAN	MT	091	588380	OA	1974	TIGER RIDGE NORTH	BLAINE	MT	005	006473	N	1979
RAYMOND NORTH	SHERIDAN	MT	091	006050	OA	1982	TIMBER CREEK	TOOLE	MT	101	708502	N	1975
REAGAN	GLACIER	MT	035	589127	ONA	1942	TIMBER CREEK WEST	TOOLE	MT	101	708564	N	1976
REAGAN WEST	GLACIER	MT	035	589189	N	1963	TINDER BOX	MUSSELSHELL	MT	065	013085	OA	1988
RED BANK	ROOSEVELT	MT	085	589840	OA	1980	TIPPY BUTTES	MUSSELSHELL	MT	065	008645	OA	1981
RED BANK SOUTH	ROOSEVELT	MT	085	589902	OA	1981	TOLUCA	BIG HORN	MT	003	011876	N	1983
RED CREEK	GLACIER	MT	035	590274	OA	1958	TOOLE CREEK WEST	ROOSEVELT	MT	085	016806	O	1980
RED FOX	ROOSEVELT	MT	085	590863	OA	1967	TRAIL CREEK	LIBERTY	MT	051	715316	N	1970
RED ROCK	BLAINE	MT	005	591855	N	1999	TRAIL CREEK	TOOLE	MT	101	715316	N	1970
RED ROCK	HILL	MT	041	591855	N	1979	TULE CREEK	ROOSEVELT	MT	085	720160	OA	1960
RED WATER	RICHLAND	MT	083	003676	OA	1981	TULE CREEK EAST	ROOSEVELT	MT	085	720191	OA	1964
RED WATER EAST	RICHLAND	MT	083	008606	OA	1983	TULE CREEK SOUTH	ROOSEVELT	MT	085	720222	OA	1964
REDSTONE	SHERIDAN	MT	091	592072	OA	1958	TWO FORKS	BLAINE	MT	005	003706	N	1980
REED POINT	SWEETGRASS	MT	097	017435	N		TWO MEDICINE CREEK	GLACIER	MT	035	724012	OA	1961
REFUGE	SHERIDAN	MT	091	593932	OA	1979	TWO WATERS	RICHLAND	MT	083	003707	OA	1980
REPEAT	CARTER	MT	011	596474	OA	1956	UTOPIA	LIBERTY	MT	051	730549	ONA	1943
RESERVE	SHERIDAN	MT	091	596505	OA	1966	UTOPIA SWIFT	LIBERTY	MT	051	008652	O	1983
RESERVE II	SHERIDAN	MT	091	012419	OA	1987	VALIER	PONDERA	MT	073	732387	N	1991
RESERVE SOUTH	SHERIDAN	MT	091	597123	OA	1986	VANDALIA	VALLEY	MT	105	733875	N	1978
RICHEY	DAWSON	MT	021	599466	O	1951	Vaux	RICHLAND	MT	083	002962	OA	1976
RICHEY EAST	MCCONE	MT	055	599466	O	1951	Vaux SOUTH	RICHLAND	MT	083	734422	O	1982
RICHEY SW	DAWSON	MT	021	003679	O	1981	VIDA	MCCONE	MT	055	738294	O	1963
RICHEY WEST	MCCONE	MT	055	599528	OA	1952	VIKING	SHERIDAN	MT	091	738821	O	1996
RICHLAND AREA	RICHLAND	MT	083	599686	N	1974	VOLT	ROOSEVELT	MT	085	741240	O	1964
RICHLAND AREA	ROOSEVELT	MT	085	599686	N	1974	WAGON BOX	MUSSELSHELL	MT	065	744308	O	1974
RIDGELAWN	RICHLAND	MT	083	003742	OA	1977	WAGON TRAIL	RICHLAND	MT	083	744319	OA	1982
RIDGELAWN NORTH	RICHLAND	MT	083	014276	OA	1991	WAKEA	SHERIDAN	MT	091	008659	OA	1983
RIPRAP COULEE	ROOSEVELT	MT	085	602865	OA	1973	WATERHOLE CREEK	FALLON	MT	025	162240	O	1997
RIVER BEND	RICHLAND	MT	083	603744	OA	1981	WEED CREEK	YELLOWSTONE	MT	111	754790	OA	1966
ROCKY BOY AREA	HILL	MT	041	003680	N	1977	WELDON	MCCONE	MT	055	756681	O	1964
ROCKY POINT	ROOSEVELT	MT	085	609550	OA	1978	WEST BUTTE	TOOLE	MT	101	003709	OA	1968
ROSCOE DOME	CARBON	MT	009	612991	O	1966	WEST BUTTE SHALLOW GAS	TOOLE	MT	101	107735	N	1983
ROSEBUD	ROSEBUD	MT	087	613410	OA	1974	WEST FORK	ROOSEVELT	MT	085	759888	O	1981
ROUGH CREEK	POWDER RIVER	MT	075	615223	O	1967	WEYGAND	BLAINE	MT	005	0		

MONTANA

Field Name	County Name	State Sub	Co Code	Field Code	Field Disc Type Year	Field Name	County Name	State Sub	Co Code	Field Code	Field Disc Type Year
WILLOW CREEK NORTH	MUSSELSHELL	MT	065	770678	O 1970	BRANCH	RED WILLOW	NE	145	088395	O 1980
WILLOW RIDGE	TOOLE	MT	101	771024	ON 1976	BRAVO	KIMBALL	NE	105	089542	O 1960
WILLOW RIDGE SOUTH	TOOLE	MT	101	003711	ON 1981	BRIDGEPORT	MORRILL	NE	123	091588	OA 1970
WILLOW RIDGE WEST	TOOLE	MT	101	009068	N 1978	BRIGHT	CHEYENNE	NE	033	091960	OA 1978
WILLS CREEK SOUTH	FALLON	MT	025	771515	OA 1964	BRINKERHOFF	BANNER	NE	007	092394	OA 1959
WINDMILL	FALLON	MT	083	772848	OA 1981	BROOK	KIMBALL	NE	105	094037	O 1959
WINDY RIDGE	FALLON	MT	025	773127	OA 1998	BROOK SOUTH	KIMBALL	NE	105	002587	O 1979
WINIFRED	FERGUS	MT	027	773437	N 1935	BROWN	BANNER	NE	007	095091	O 1955
WINNETT JUNCTION	MUSSELSHELL	MT	065	773635	O 1973	BROWNSON EAST	CHEYENNE	NE	033	096176	O 1951
WISHBONE	PONDERA	MT	073	774913	N 1981	BUCK	BANNER	NE	007	002588	O 1981
WITHEY	PONDERA	MT	073	775173	O 1954	BUFFALO	KIMBALL	NE	105	101276	OA 1962
WOLF CREEK	ROOSEVELT	MT	085	776236	O 1952	BUFFALO CREEK	RED WILLOW	NE	145	101369	O 1981
WOLF SPRINGS	YELLOWSTONE	MT	111	776391	OA 1955	BUKIN STATE	KIMBALL	NE	105	102237	O 1955
WOLF SPRINGS SOUTH	YELLOWSTONE	MT	111	008850	OA 1984	BULL CANYON	BANNER	NE	007	102485	O 1959
WOMANS POCKET	GOLDEN VALLEY	MT	037	776825	O 1948	BUNKER HILL	CHEYENNE	NE	033	103353	O 1972
WOODROW	DAWSON	MT	021	777879	OA 1952	BUNNING	DUNDY	NE	057	002589	O 1981
WRANGLER	SHERIDAN	MT	091	780096	OA 1979	BURCHFIELD	BANNER	NE	007	002590	O 1980
WRANGLER NORTH	SHERIDAN	MT	091	003712	OA 1979	BURNETT	BANNER	NE	007	105151	O 1957
WRIGHT CREEK	POWDER RIVER	MT	075	780220	OA 1969	BURNTWOOD CREEK	DUNDY	NE	057	002591	O 1982
XENO	HILL	MT	041	009069	N 1938	BUSH CREEK	HITCHCOCK	NE	087	106918	O 1962
YATES	WIBAUX	MT	109	785511	O 1981	BUSHNELL	KIMBALL	NE	105	107011	OA 1963
YELLOWSTONE	DAWSON	MT	021	786302	O 1953	BUTLER	DUNDY	NE	057	107383	O 1984

NEBRASKA

ACE HI	CHEYENNE	NE	033	002272	O 1960	CABELLA	KIMBALL	NE	105	110795	O 1959
ACKMAN	RED WILLOW	NE	145	002582	O 1959	CABLE	KIMBALL	NE	105	111105	O 1969
ACKMAN NORTH	RED WILLOW	NE	145	002613	O 1971	CACTUS KNOLL	DUNDY	NE	057	002678	O 1981
ACORN	DUNDY	NE	057	002799	O 1995	CALICHE	KIMBALL	NE	105	002679	OA 1972
ACTION	RED WILLOW	NE	145	002563	O 1981	CAMP CLARK	MORRILL	NE	123	115774	O 1976
AIRPORT	RED WILLOW	NE	145	005868	O 1980	CAMP CREEK	HITCHCOCK	NE	087	115042	O 1981
ALBIN	BANNER	NE	007	007666	OA 1963	CAMP CREEK NORTH	HITCHCOCK	NE	087	003022	O 1982
ALBIN EAST	BANNER	NE	007	006078	O 1983	CAMSTONE	HITCHCOCK	NE	087	116170	O 1977
ALBIN NORTH	BANNER	NE	007	007697	O 1963	CANAL	SCOTTS BLUFF	NE	157	116530	O 1962
ALBIN WEST	BANNER	NE	007	002564	OA 1981	CASEY	BANNER	NE	007	123753	OA 1965
ALDEN	MORRILL	NE	123	008441	O 1973	CASINO	BANNER	NE	007	124032	O 1962
ALLCHIN	KIMBALL	NE	105	010952	OA 1958	CEDAR VALLEY	SCOTTS BLUFF	NE	157	128272	OA 1963
ALLELY	KIMBALL	NE	105	011045	O 1953	C-H	CHEYENNE	NE	033	110423	ONA 1975
ALMA SOUTH	HARLAN	NE	083	012564	O 1950	CHAMBERS	CHEYENNE	NE	033	131481	OA 1954
ALPHA	KIMBALL	NE	105	012936	O 1960	CHANDLER	CHEYENNE	NE	033	132101	O 1958
AMAZON	CHEYENNE	NE	033	002567	O 1980	CHANEY	KIMBALL	NE	105	103218	OA 1954
AMBAGE	CHEYENNE	NE	033	015199	O 1969	CHANEY EAST	KIMBALL	NE	105	006099	OA 1983
ANDE	BANNER	NE	007	017189	O 1974	CHESTER	CHEYENNE	NE	033	136472	O 1956
ANDERSON	CHEYENNE	NE	033	017400	O 1956	CHEYENNE CANYON	DUNDY	NE	057	137160	O 1975
ANNA	KIMBALL	NE	105	019105	OA 1987	CHIMNEY ROCK	MORRILL	NE	123	139355	O 1980
ANSEL STATE	KIMBALL	NE	105	019725	OA 1955	CHIP	KIMBALL	NE	033	002683	O 1982
ANTELOPE	CHEYENNE	NE	033	020097	ON 1976	CIZEK	BANNER	NE	007	144005	OA 1955
APATITE	KIMBALL	NE	105	022120	O 1960	CIZEK	KIMBALL	NE	105	144005	OA 1955
ARROWHEAD	KIMBALL	NE	105	026561	OA 1955	CLARA	CHEYENNE	NE	033	144641	O 1966
ARROWHEAD WEST	KIMBALL	NE	105	002570	O 1958	CLAUDE	KIMBALL	NE	105	008465	O 1983
AUE-GRIFFITH	KIMBALL	NE	105	030560	O 1956	CLEM	KIMBALL	NE	105	147878	O 1975
AXIAL	KIMBALL	NE	105	032366	OA 1968	CLIFF	CHEYENNE	NE	033	148485	O 1986
BAACK	KIMBALL	NE	105	002571	OA 1982	COOK	CHEYENNE	NE	033	158886	O 1952
BADGER	BANNER	NE	007	009677	OA 1984	COOK WEST	CHEYENNE	NE	033	159079	O 1978
BAJADA	BANNER	NE	007	035816	OA 1968	COON CREEK	RED WILLOW	NE	145	159475	O 1980
BALDERSON	DUNDY	NE	057	012110	O 1987	CORNILS	KIMBALL	NE	105	162079	OA 1960
BALTENSPERGER	KIMBALL	NE	105	037087	OA 1953	COURTHOUSE ROCK	MORRILL	NE	123	165443	O 1972
BANTAM	HARLAN	NE	083	038265	O 1956	COVE	CHEYENNE	NE	033	165613	OA 1963
BAR THREE	KIMBALL	NE	105	041396	O 1956	COYOTE	CHEYENNE	NE	033	167349	O 1980
BARADA	RICHARDSON	NE	147	038451	O 1941	CRAIG	MORRILL	NE	123	168047	O 1956
BARBARA D	HITCHCOCK	NE	087	002572	O 1980	CREST	KIMBALL	NE	105	170093	O 1962
BARGER	RED WILLOW	NE	145	039164	O 1956	CROSS	BANNER	NE	007	171581	OA 1957
BARKHOFF	KIMBALL	NE	105	039381	OA 1958	CROSS EAST	BANNER	NE	007	002687	O 1977
BARRETT	BANNER	NE	007	040497	O 1958	CROSS SOUTH	BANNER	NE	007	171891	OA 1956
BARRETT	KIMBALL	NE	105	040497	O 1958	CULBERTSON	HITCHCOCK	NE	087	174077	O 1960
BARTH	KIMBALL	NE	105	041272	O 1956	D	KIMBALL	NE	105	002689	O 1981
BARTLEY	RED WILLOW	NE	145	041706	O 1961	DALTON	CHEYENNE	NE	033	179132	O 1951
BARTOW	KIMBALL	NE	105	041830	O 1959	DANBURY	RED WILLOW	NE	145	179659	O 1970
BASE	RED WILLOW	NE	145	041985	O 1968	DANBURY SOUTH	RED WILLOW	NE	145	179814	O 1971
BASIN	KIMBALL	NE	105	042233	OA 1969	DANCE	CHEYENNE	NE	033	179876	O 1979
BATTIN	HARLAN	NE	083	043566	O 1958	DARNALL	BANNER	NE	007	180899	O 1956
BAUER	CHEYENNE	NE	033	043814	OA 1987	DARNALL SW	BANNER	NE	007	180930	OA 1964
BAUMGARTNER	CHEYENNE	NE	033	044217	OA 1958	DAVIS	BANNER	NE	007	182170	O 1958
BAUMGARTNER	MORRILL	NE	123	044217	OA 1958	DAVISON	CHEYENNE	NE	033	002688	O 1978
BEAN	KIMBALL	NE	105	048550	O 1962	DAVY	KIMBALL	NE	105	182635	OA 1959
BEANIE	HITCHCOCK	NE	087	002573	O 1981	DAWSON	RICHARDSON	NE	147	182790	O 1940
BEARD	KIMBALL	NE	105	048953	O 1956	DEEP CREEK	MORRILL	NE	123	185232	O 1962
BEAVER CREEK	FURNAS	NE	065	049790	O 1961	DERRICK	CHEYENNE	NE	033	002690	OA 1979
BECKY	CHEYENNE	NE	033	051092	O 1969	DIAMOND	BANNER	NE	007	190805	OA 1976
BED CANYON	FRONTIER	NE	063	051123	OA 1966	DIANE	KIMBALL	NE	105	191208	OA 1975
BED CANYON	RED WILLOW	NE	145	051123	OA 1966	DIETZ	KIMBALL	NE	105	191890	O 1954
BEND	CHEYENNE	NE	033	055587	O 1962	DILL	KIMBALL	NE	105	191983	OA 1964
BENISH	CHEYENNE	NE	033	002576	O 1980	DIMICK	CHEYENNE	NE	033	192603	OA 1954
BENZIGER	KIMBALL	NE	105	056858	O 1958	DIMICK WEST	CHEYENNE	NE	033	192612	O 1961
BERGQUIST	KIMBALL	NE	105	057292	O 1959	DIVOKY	KIMBALL	NE	105	193657	O 1959
BERNDT	HITCHCOCK	NE	087	002577	O 1979	DIX	KIMBALL	NE	105	193719	OA 1963
BERTRAMSON	KIMBALL	NE	105	058501	OA 1956	DOLCATER	KIMBALL	NE	105	195774	OA 1955
BETA	KIMBALL	NE	105	058811	OA 1973	DOMA	CHEYENNE	NE	033	196425	O 1968
BEYER	CHEYENNE	NE	033	059896	OA 1952	DORAN	CHEYENNE	NE	033	197789	ONA 1953
BEZIQUE	CHEYENNE	NE	033	060051	OA 1960	DORMAN	CHEYENNE	NE	033	198037	ONA 1950
BIG CANYON	HITCHCOCK	NE	087	002579	O 1981	DOWNER	BANNER	NE	007	201230	OA 1954
BIG HORN GULCH	BANNER	NE	007	002580	OA 1980	DOWNER WEST	BANNER	NE	007	201261	OA 1955
BIG SPRINGS	DEUEL	NE	049	063640	N 1951	DRAW	CHEYENNE	NE	033	202269	OA 1954
BIG SPRINGS WEST	DEUEL	NE	049	002581	N 1954	DRAW	KIMBALL	NE	105	202269	OA 1954
BIRD	CHEYENNE	NE	033	065376	OA 1979	DRAW NORTH	CHEYENNE	NE	033	202280	O 1977
BISHOP	HITCHCOCK	NE	087	066120	O 1984	DRAW SOUTH	CHEYENNE	NE	033	202386	ON 1974
BLACK CANYON	HITCHCOCK	NE	087	067996	O 1976	DRIFTWOOD	HITCHCOCK	NE	087	202672	O 1961
BLACK JACK	CHEYENNE	NE	033	068399	O 1960	DRY CREEK	HITCHCOCK	NE	087	203602	O 1963
BLACKWOOD CREEK	HAYES	NE	085	069887	O 1962	DRY CREEK NORTH	HITCHCOCK	NE	087	203609	O 1975
BLACKWOOD CREEK	LINCOLN	NE	111	069887	O 1962	DUFF	CHEYENNE	NE	033	204734	OA 1952
BLAKE	BANNER	NE	007	070259	O 1959	DUGGERS SPRINGS	MORRILL	NE	123	205075	OA 1965
BLODGETT	KIMBALL	NE	105	073855	OA 1957	DUMP	MORRILL	NE	123	003596	O 1978
BLUE BEAD	MORRILL	NE	123	074847	OA 1970	DUNLAP	MORRILL	NE	123	206687	OA 1960
BLUFF	BANNER	NE	007	076149	O 1968	DURHAM	KIMBALL	NE	105	207493	O 1958
BOBCAT	KIMBALL	NE	105	077405	O 1974	DVORAK	CHEYENNE	NE	033	012160	O 1987
BOBTAIL CREEK	HITCHCOCK	NE	087	006094	O 1983	DYE	CHEYENNE	NE	033	208901	O 1976
BOEVAU CANYON	HITCHCOCK	NE	087	002583	O 1979	EAGLE	HITCHCOCK	NE	087	210370	O 1961
BOGUS CANYON	FURNAS	NE	065	078200	O 1976	EAGLET	MORRILL	NE	123	210727	OA 1972
BOISEN	MORRILL	NE	123	002584	O 1981	EDDY	CHEYENNE	NE	033	213315	O 1962
BORDER	KIMBALL	NE	105	081838	OA 1964	EDWARDS	BANNER	NE	007	215299	O 1957
BOREN	KIMBALL	NE	105	081993	O 1955	EGGLESTON	CHEYENNE	NE	033	215741	ON 1954
BOURLIER	KIMBALL	NE	105	083698	OA 1957	EHMKE	CHEYENNE	NE	033	215849	OA 1978
BOWMAN	KIMBALL	NE	105	084628	OA 1958	ELK	BANNER	NE	007	218950	O 1997
						ELM CREEK	HITCHCOCK	NE	087	221275	O 1974
						ELM CREEK SE	HITCHCOCK	NE	087	221358	O 1977

Field Name	County Name	State Sub	Co Code	Field Code	Field Disc Type	Year	Field Name	County Name	State Sub	Co Code	Field Code	Field Disc Type	Year
EMERALD	CHEYENNE	NE	033	223538	O	1961	HOPKINS	CHEYENNE	NE	033	331858	O	1959
ENDERS	KIMBALL	NE	105	224933	O	1952	HORINEK	HITCHCOCK	NE	087	332467	O	1975
ENDO	CHEYENNE	NE	033	224964	O	1968	HORN	BANNER	NE	007	332540	OA	1956
ENGLAND	CHEYENNE	NE	033	225181	ON	1953	HORSE CREEK	DUNDY	NE	057	000312	O	1998
ENGLAND WEST	CHEYENNE	NE	033	225212	ONA	1968	HORSESHOE	BANNER	NE	007	333315	O	1975
ENSTROM	HITCHCOCK	NE	087	226017	O	1979	HOSKOVEC	KIMBALL	NE	105	333749	O	1955
EPWORTH	BANNER	NE	007	226793	O	1964	HOST	BANNER	NE	007	333988	OA	1973
EUCHRE	KIMBALL	NE	105	229436	OA	1960	HOUTBY	KIMBALL	NE	105	334927	O	1954
EUREKA	FRANKLIN	NE	061	229994	O	1982	HOWARD	KIMBALL	NE	105	335113	O	1978
EVERTSON	KIMBALL	NE	105	231451	OA	1956	HRUSKA	KIMBALL	NE	105	335966	OA	1956
EWING	SCOTTS BLUFF	NE	157	231637	O	1985	HUDSON	HITCHCOCK	NE	087	336757	O	1958
EXTOL	KIMBALL	NE	105	008497	OA	1983	HUFFMAN	BANNER	NE	007	337191	OA	1956
FALLS CITY	RICHARDSON	NE	147	234839	O	1939	HUNTSMAN	CHEYENNE	NE	033	340291	ONA	1950
FALSTAFF	BANNER	NE	007	235118	OA	1960	HUSKER	HITCHCOCK	NE	087	009382	O	1983
FARO	CHEYENNE	NE	033	236637	OA	1960	HYSON	KIMBALL	NE	105	341927	OA	1957
FARO NORTH	CHEYENNE	NE	033	236668	OA	1961	IBEX	KIMBALL	NE	105	343207	ON	1962
FARR	CHEYENNE	NE	033	236699	OA	1955	ICKES	CHEYENNE	NE	033	343339	O	1970
FARRELL	KIMBALL	NE	105	236761	OA	1958	IDIO	KIMBALL	NE	105	002978	O	1970
FAUST	BANNER	NE	007	002699	O	1978	IDLE ACRES	BANNER	NE	007	343660	OA	1961
FELIS TIGRIS	KIMBALL	NE	105	238397	O	1963	IDLER	KIMBALL	NE	105	343672	O	1962
FERNQUIST	KIMBALL	NE	105	239575	O	1956	INDIAN CREEK	DUNDY	NE	057	345200	O	1961
FIFER	KIMBALL	NE	105	240715	OA	1959	INDIAN CREEK EAST	DUNDY	NE	057	345231	O	1961
FIFER NE	KIMBALL	NE	105	240746	OA	1966	INDIAN SPRINGS	BANNER	NE	007	345603	OA	1957
FILON	CHEYENNE	NE	033	241025	OA	1965	INLET	KIMBALL	NE	105	346874	O	1963
FIN	DUNDY	NE	057	002701	O	1981	ISTHMUS	KIMBALL	NE	105	349742	O	1968
FINK	BANNER	NE	007	241273	O	1957	ITTNER	CHEYENNE	NE	033	349804	O	1954
FIVE CARD	KIMBALL	NE	105	242978	OA	1960	ITTNER SE	CHEYENNE	NE	033	002724	OA	1974
FIVE-SPOT	MORRILL	NE	123	016871	O	1999	JACINTO	KIMBALL	NE	105	352262	O	1955
FLAH	CHEYENNE	NE	033	243521	O	1966	JACKSON	GARDEN	NE	069	353006	OA	1979
FLAIL	CHEYENNE	NE	033	243552	OA	1963	JADE	KIMBALL	NE	105	353657	OA	1970
FLEMING	CHEYENNE	NE	033	244916	ONA	1953	JADE EAST	KIMBALL	NE	105	353662	N	1979
FLESSNER	KIMBALL	NE	105	245071	OA	1955	JANA	CHEYENNE	NE	033	354615	O	1974
FLINT	BANNER	NE	007	245195	OA	1967	JENNIE	CHEYENNE	NE	033	357540	O	1977
FLOWER	BANNER	NE	007	246435	OA	1959	JET	BANNER	NE	007	358539	ON	1973
FONDO	RED WILLOW	NE	145	247784	O	1963	JINKY	DEUEL	NE	049	359967	N	1974
FOOTHILLS	BANNER	NE	007	248125	O	1963	JOHNSON	CHEYENNE	NE	033	361797	OA	1951
FORBES	KIMBALL	NE	105	248249	O	1955	JOHNSON SE	CHEYENNE	NE	033	362146	O	1971
FORELAND	CHEYENNE	NE	033	248590	O	1962	JONES	DUNDY	NE	057	363037	O	1959
FORSLING	KIMBALL	NE	105	249613	O	1958	JORMAR	CHEYENNE	NE	033	364153	O	1971
FORT LARAMIE	SCOTTS BLUFF	NE	157	250379	O	1971	JOYCE	BANNER	NE	007	364680	OA	1974
FORTITUDE	BANNER	NE	007	251721	O	1962	JUDD	KIMBALL	NE	105	365433	OA	1984
FRANZEN	CHEYENNE	NE	033	255612	OA	1953	JUDI	CHEYENNE	NE	033	365568	OA	1975
FRASIER	DUNDY	NE	057	255736	O	1985	JUELFIS-GAYLORD	CHEYENNE	NE	033	365805	OA	1955
FRECKS	HITCHCOCK	NE	087	002704	O	1981	JUELFIS-GAYLORD	MORRILL	NE	123	365805	O	1955
FREDERICK	KIMBALL	NE	105	256108	O	1958	JUNCTION	DEUEL	NE	049	366239	O	1995
FREI	CHEYENNE	NE	033	257379	O	1959	JUNCTION	GARDEN	NE	069	366239	O	1995
FREI WEST	CHEYENNE	NE	033	257410	O	1960	JURGENS	CHEYENNE	NE	033	014694	N	1993
FRENCHMAN CREEK	HITCHCOCK	NE	087	257906	O	1980	KAME	CHEYENNE	NE	033	366897	O	1963
GABE ROCK	BANNER	NE	007	262426	OA	1960	KAME SOUTH	CHEYENNE	NE	033	011171	O	1986
GAP	BANNER	NE	007	264545	OA	1975	KAUFMAN	KIMBALL	NE	105	370309	O	1953
GARNET	CHEYENNE	NE	033	266084	O	1981	KEEFER	KIMBALL	NE	105	371162	O	1957
GEHRKE	KIMBALL	NE	105	268898	O	1957	KELLY CREEK EAST	RED WILLOW	NE	145	010107	O	1982
GEM	HITCHCOCK	NE	087	269022	O	1979	KELLY'S GULCH	DUNDY	NE	057	002728	O	1981
GENERAL	RED WILLOW	NE	145	008502	O	1983	KEMA	HITCHCOCK	NE	087	002729	O	1981
GERVER	RED WILLOW	NE	145	270727	O	1966	KENMAC	BANNER	NE	007	374696	O	1954
GEU	CHEYENNE	NE	033	270944	OA	1952	KENNING	KIMBALL	NE	105	013141	O	1988
G-MAR	KIMBALL	NE	105	262136	O	1974	KENO	CHEYENNE	NE	033	375192	O	1960
GOLDEN	HITCHCOCK	NE	087	278277	O	1982	KENTON	KIMBALL	NE	105	375378	OA	1954
GOLDENROD	HITCHCOCK	NE	087	002655	O	1982	KERST	RED WILLOW	NE	145	002730	O	1978
GOOD-ALL	HITCHCOCK	NE	087	002656	O	1981	KEVIL	RED WILLOW	NE	145	376835	O	1968
GOODWIN	KIMBALL	NE	105	280509	O	1952	KIMBALL	KIMBALL	NE	105	378719	OA	1954
GRAFF	CHEYENNE	NE	033	283501	OA	1959	KIMBALL WEST	KIMBALL	NE	105	378789	O	1953
GRAFF	MORRILL	NE	123	283501	O	1959	KIRK	BANNER	NE	007	381509	O	1982
GRAFF SOUTH	CHEYENNE	NE	033	002657	O	1951	KLEINHOLZ	KIMBALL	NE	105	382579	OA	1956
GRAHAM	CHEYENNE	NE	033	283718	OA	1955	KMA	KIMBALL	NE	105	008535	O	1983
GRANDVIEW	BANNER	NE	007	284927	O	1981	KNOLL	KIMBALL	NE	105	383641	O	1968
GRANT	BANNER	NE	007	285299	O	1959	KOSCH	BANNER	NE	007	016868	OA	1997
GREEN VALLEY	HITCHCOCK	NE	087	288523	O	1988	KREIZINGER	KIMBALL	NE	105	387315	O	1957
GROSS	KIMBALL	NE	105	292367	O	1956	KRUEGER	CHEYENNE	NE	033	387997	OA	1953
GRUBBS	BANNER	NE	007	293080	OA	1957	KUGLER	CHEYENNE	NE	033	388354	OA	1952
GULCH	MORRILL	NE	123	294243	O	1967	LANDON	CHEYENNE	NE	033	400353	O	1963
GURLEY	CHEYENNE	NE	033	294863	OA	1949	LANE	MORRILL	NE	123	400725	O	1956
HAACK	KIMBALL	NE	105	297833	O	1958	LARSON RANCH	CHEYENNE	NE	033	402678	O	1966
HAFEMAN	KIMBALL	NE	105	298608	O	1954	LAST CHANCE	KIMBALL	NE	105	403391	O	1997
HAGSTROM	KIMBALL	NE	105	002711	OA	1981	LAUCOMER	SIoux	NE	165	011188	OA	1986
HALO	CHEYENNE	NE	033	300840	O	1962	LAWRENCE FORK	KIMBALL	NE	105	405282	OA	1956
HAMLET	HAYES	NE	085	301677	O	1992	LEAFDALE	CHEYENNE	NE	033	406639	O	1958
HARFORD RANCH	DUNDY	NE	057	003618	O	1981	LEAFDALE	KIMBALL	NE	105	406639	O	1958
HARRISBURG	BANNER	NE	007	307598	OA	1951	LEBANON (NEW)	RED WILLOW	NE	145	407113	O	1970
HARRISBURG NORTH	BANNER	NE	007	002713	O	1954	LEFFLER	HAYES	NE	085	010507	O	1985
HART	MORRILL	NE	123	308187	O	1952	LEMON DROP	DUNDY	NE	057	017993	O	2005
HARVEY	BANNER	NE	007	308993	O	1982	LEONARD	KIMBALL	NE	105	410731	OA	1954
HASCALL	MORRILL	NE	123	309241	O	1957	LEWIS	BANNER	NE	007	411940	O	1958
HAUG	KIMBALL	NE	105	310047	OA	1959	LIBERTY	CHEYENNE	NE	033	413142	O	1961
HAUSSENER	KIMBALL	NE	105	310109	OA	1959	LINDBERG	MORRILL	NE	123	414971	O	1956
HAUSSERMAN	FRANKLIN	NE	061	310140	O	1953	LINDBERG RANCH	MORRILL	NE	123	014698	O	1993
HAUSSERMAN	HARLAN	NE	083	310140	O	1953	LINE	CHEYENNE	NE	033	415808	N	1972
HAYES CENTER	HAYES	NE	085	011147	O	1986	LINGO	HITCHCOCK	NE	087	415880	O	1980
HAYES CENTER WEST	HAYES	NE	085	012986	O	1988	LINK	BANNER	NE	007	415901	O	1968
HAZARD	CHEYENNE	NE	033	311938	O	1962	LINN	KIMBALL	NE	105	416056	OA	1958
HEATH	BANNER	NE	007	313171	O	1965	LINTON	CHEYENNE	NE	033	416304	O	1993
HEIDEMANN	KIMBALL	NE	105	313946	O	1956	LITTLE BEAR	DUNDY	NE	057	017261	O	2002
HEIDER	CHEYENNE	NE	033	313977	O	1957	LLANO	BANNER	NE	007	421032	O	1952
HEIDER	KIMBALL	NE	105	313977	O	1957	LOBO	KIMBALL	NE	105	421451	OA	1983
HENDRIKS	CHEYENNE	NE	033	316178	OA	1959	LONG	KIMBALL	NE	105	425264	OA	1952
HENDRIKS EAST	CHEYENNE	NE	033	002715	OA	1976	LONG SPRINGS	BANNER	NE	007	425977	O	1966
HENRY	CHEYENNE	NE	033	316798	O	1955	LOREN	DUNDY	NE	057	002605	O	1981
HERITAGE HILLS	RED WILLOW	NE	145	014553	O	1991	LOVERCHECK	BANNER	NE	007	430379	OA	1951
HICKMAN CANYON	DUNDY	NE	057	002716	O	1980	LOVERCHECK NORTH	BANNER	NE	007	430410	OA	1960
HICKMAN CANYON NORTH	DUNDY	NE	057	002717	O	1981	LOWBALL	KIMBALL	NE	105	002606	O	1955
HIGH LINE	SCOTTS BLUFF	NE	157	002720	OA	1978	LUDDEN	BANNER	NE	007	433116	O	1956
HIGHLAND	DUNDY	NE	057	321999	O	1961	LUECK	KIMBALL	NE	105	010123	O	1985
HILL	KIMBALL	NE	105	322712	O	1959	LUKASSEN	KIMBALL	NE	105	433488	O	1956
HILLTOP	KIMBALL	NE	105	323642	O	1960	LYNX	KIMBALL	NE	105	003647	O	1982
HINSHAW	KIMBALL	NE	105	324231	O	1958	LYON	KIMBALL	NE	105	002608	O	1980
HIRONOMOUS	KIMBALL	NE	105	002721	O	1953	MAAS	KIMBALL	NE	105	438202	OA	1958
HOAGLAND	HITCHCOCK	NE	087	002722	O	1981	MAJESTIC	CHASE	NE	029	002609	O	1981
HOBBS	DUNDY	NE	057	325689	O								

NEBRASKA

Field Name	County Name	State Sub	Co Code	Field Code	Field Disc Type	Year	Field Name	County Name	State Sub	Co Code	Field Code	Field Disc Type	Year
MARGATE	CHEYENNE	NE	033	446882	OA	1970	PLEASANT VIEW	CHEYENNE	NE	033	560868	O	1974
MARKER	KIMBALL	NE	105	002611	O	1979	PLICA	BANNER	NE	007	561240	O	1968
MARLOWE	CHEYENNE	NE	033	448897	O	1951	POCKET	KIMBALL	NE	105	002977	O	1978
MARVEL	CHEYENNE	NE	033	450354	O	1965	POD	KIMBALL	NE	105	562124	O	1967
MASSACRE CANYON	HITCHCOCK	NE	087	451610	O	1974	POLE	KIMBALL	NE	105	002631	O	1979
MATADOR	MORRILL	NE	123	452214	OA	1960	POORE	RED WILLOW	NE	145	565689	O	1957
MATADOR EAST	MORRILL	NE	123	006143	OA	1982	PORTER	DEUEL	NE	049	566650	N	1979
MATHER	CHEYENNE	NE	033	452462	O	1968	POTTER SW	CHEYENNE	NE	033	568665	O	1951
MATHERS	HAYES	NE	085	452493	O	1991	POTTER SW	KIMBALL	NE	105	568665	O	1951
MATHEWSON	CHEYENNE	NE	033	010131	OA	1985	POUND	KIMBALL	NE	105	002070	O	1955
MAX	DUNDY	NE	057	454291	O	1975	POWER PLANT	SCOTTS BLUFF	NE	157	002632	OA	1979
MCBRIDE	CHEYENNE	NE	033	456562	O	1959	PRAIRIE	KIMBALL	NE	105	570107	OA	1955
MCCARTNEY	RED WILLOW	NE	145	002615	O	1981	PRAIRIE EAST	KIMBALL	NE	105	570541	O	1985
MCCORD	GARDEN	NE	069	458267	O	1956	PREBLE	CHEYENNE	NE	033	571440	OA	1952
MCCOURT	CHEYENNE	NE	033	002616	OA	1951	PRIME	KIMBALL	NE	105	002634	OA	1976
MCCOURT WEST	CHEYENNE	NE	033	458391	N	1992	PRIS	BANNER	NE	007	002635	O	1975
MCDANIEL	BANNER	NE	007	459135	O	1957	PROSPECT	HAYES	NE	085	573486	O	1990
MCDONALD	HITCHCOCK	NE	087	459197	O	1980	PYRITE	KIMBALL	NE	105	576525	O	1970
MCLERNON	CHEYENNE	NE	033	461925	OA	1950	R R	HITCHCOCK	NE	087	002642	O	1980
MCMLLEN	CHEYENNE	NE	033	002177	O	1953	RABBASS	CHEYENNE	NE	033	582128	OA	1957
MCMURRAY	BANNER	NE	007	462452	O	1958	RANCHER	KIMBALL	NE	105	585670	OA	1977
MEAD	BANNER	NE	007	463421	OA	1958	RANDEL	RED WILLOW	NE	145	010605	O	1984
MEECHAM	BANNER	NE	007	465529	OA	1959	RANGE	CHEYENNE	NE	033	586220	OA	1964
MEEKER CANAL	HITCHCOCK	NE	087	465626	O	1976	RATLIFF	KIMBALL	NE	105	587181	O	1983
MELTON	LINCOLN	NE	111	467017	O	1982	RAYMOND	BANNER	NE	007	588328	O	1957
MESETA	CHEYENNE	NE	033	469776	O	1967	RED ARROW	DUNDY	NE	057	017994	O	2004
MIAMI	BANNER	NE	007	470885	OA	1959	RED DOG	BANNER	NE	007	590367	OA	1960
MIDDLE CREEK	CHEYENNE	NE	033	471598	O	1971	RED WILLOW CREEK	LINCOLN	NE	111	592196	O	1961
MIDDLE CREEK	MORRILL	NE	123	471598	O	1971	REDINGTON	MORRILL	NE	123	592630	O	1957
MIDWAY	RED WILLOW	NE	145	472745	O	1961	REDINGTON GAP	MORRILL	NE	123	592643	O	1976
MIDWEST	BANNER	NE	007	473179	O	1959	REEP	KIMBALL	NE	105	002639	O	1981
MILLENIUM	DUNDY	NE	057	016496	O	1999	REEVES	KIMBALL	NE	105	593808	O	1959
MILLER	CHEYENNE	NE	033	474574	N	1992	REIHER	HITCHCOCK	NE	087	594924	O	1958
MILLER NORTH	CHEYENNE	NE	033	474822	N	1992	REIMERS	CHEYENNE	NE	033	595048	O	1951
MILLSTONE	BANNER	NE	007	004458	O	1984	REIMERS SW	CHEYENNE	NE	033	595079	O	1966
MINATARE	SCOTTS BLUFF	NE	157	476434	OA	1964	REPOSE	KIMBALL	NE	105	008608	OA	1983
MINATARE NORTH	SCOTTS BLUFF	NE	157	476465	OA	1964	REPUBLICAN RIVER	HITCHCOCK	NE	087	596400	O	1976
MINTKEN	KIMBALL	NE	105	478015	O	1955	REPUBLICAN RIVER NORTH	HITCHCOCK	NE	087	003677	O	1982
MIRACLE	BANNER	NE	007	478201	OA	1960	RICHARDS	GARDEN	NE	069	599218	O	1956
MITCH	HITCHCOCK	NE	087	478930	O	1975	RICKARD	DUNDY	NE	057	600303	O	1958
MOCKETT	KIMBALL	NE	105	480349	OA	1958	RIE	CHEYENNE	NE	033	600907	OA	1977
MODRELL	RED WILLOW	NE	145	003653	O	1981	RIFLE	RED WILLOW	NE	145	002640	O	1982
MOHATT	CHEYENNE	NE	033	480938	OA	1954	RIGGS	KIMBALL	NE	105	601295	OA	1966
MONAHAN	CHEYENNE	NE	033	481304	O	1957	RIVERSIDE	HITCHCOCK	NE	087	603992	O	1982
MONAHAN	KIMBALL	NE	105	481304	O	1957	ROCK CANYON	DUNDY	NE	057	607628	O	1961
MONTE	BANNER	NE	007	482457	OA	1960	ROCKY HOLLOW	BANNER	NE	007	609426	O	1956
MONTIE	DUNDY	NE	057	002618	O	1981	RODMAN	KIMBALL	NE	105	610108	O	1956
MONUMENT	HITCHCOCK	NE	087	483046	O	1978	ROGER	CHEYENNE	NE	033	610573	OA	1977
MORTON	KIMBALL	NE	105	486611	OA	1955	ROH	BANNER	NE	007	610883	OA	1952
MOSIER	BANNER	NE	007	487200	OA	1956	ROHLFING	CHEYENNE	NE	033	610914	ON	1954
MURFIN	CHEYENNE	NE	033	494486	O	1957	ROHLFING NORTH	CHEYENNE	NE	033	610926	ONA	1973
MUSTANG CANYON	MORRILL	NE	123	495633	O	1964	ROUBADEAU	SCOTTS BLUFF	NE	157	615161	O	1959
MYSTERY	KIMBALL	NE	105	016869	O	1997	ROVER	KIMBALL	NE	105	616246	O	1981
NEWPORT	KIMBALL	NE	105	506540	O	1986	RUDDY	KIMBALL	NE	105	617867	OA	1964
NICHOLS	KIMBALL	NE	105	507556	OA	1959	RUDOLPH	CHEYENNE	NE	033	618022	OA	1955
NIKE	MORRILL	NE	123	508323	OA	1978	RUSH CREEK	CHEYENNE	NE	033	619386	O	1955
NORTH	KIMBALL	NE	105	512525	O	1956	RUSSELL	KIMBALL	NE	105	619882	O	1956
NORTH FORK	HITCHCOCK	NE	087	512556	O	1960	RUTH	KIMBALL	NE	105	620564	OA	1985
NOTT	KIMBALL	NE	105	513610	OA	1955	SAHS	CHEYENNE	NE	033	624348	OA	1955
NOVEL	KIMBALL	NE	105	016870	O	1997	SAINT	HITCHCOCK	NE	087	624600	O	1981
NOVOTNY	CHEYENNE	NE	033	002623	O	1982	SAND CREEK	FRONTIER	NE	063	629742	O	1962
NUGENT	KIMBALL	NE	105	514580	O	1979	SAND HILLS	DUNDY	NE	057	630052	O	1983
OAK CANYON EAST	HITCHCOCK	NE	087	002624	O	1978	SARATOGA	BANNER	NE	007	633958	OA	1962
OASIS	RED WILLOW	NE	145	518386	O	1983	SCHMID	KIMBALL	NE	105	638151	OA	1954
O'CONNELL	CHEYENNE	NE	033	519325	ONA	1954	SCHMOELLER	KIMBALL	NE	105	638368	OA	1958
OLD BALDY	DUNDY	NE	057	522657	O	1988	SCHNEIDER	KIMBALL	NE	105	638461	OA	1955
OLIVER RESERVOIR	KIMBALL	NE	105	524068	OA	1957	SCHNELL	CHEYENNE	NE	033	638523	O	1953
OLSEN	BANNER	NE	007	524905	O	1955	SCHNELL SOUTH	CHEYENNE	NE	033	638585	O	1965
OLSEN	MORRILL	NE	123	524905	O	1955	SCHOOL CREEK	RED WILLOW	NE	145	638926	O	1972
OMEGA	BANNER	NE	007	525339	O	1961	SCHOU	GARDEN	NE	069	015787	N	1995
ONE-O-ONE	HITCHCOCK	NE	087	012245	O	1987	SCHRACK	KIMBALL	NE	105	639050	OA	1952
OOPS	HITCHCOCK	NE	087	002626	O	1982	SCHULER	BANNER	NE	007	639205	O	1985
OREGON TRAIL	SCOTTS BLUFF	NE	157	527765	O	1969	SEEP	BANNER	NE	007	642654	O	1967
OSHKOSH	GARDEN	NE	069	529594	ON	1957	SELL	CHEYENNE	NE	033	643491	OA	1955
OSTGREN	BANNER	NE	007	529966	O	1957	SELL WEST	CHEYENNE	NE	033	643522	O	1955
OSTGREN	KIMBALL	NE	105	529966	O	1957	SEWARD	DUNDY	NE	057	645847	O	1982
OTTER	KIMBALL	NE	105	530772	O	1961	SHAW	KIMBALL	NE	105	648653	OA	1957
OWASCO	KIMBALL	NE	105	531857	O	1953	SHELDA	CHEYENNE	NE	033	649786	OA	1975
OWL	KIMBALL	NE	105	532384	O	1964	SHELL STATE	CHEYENNE	NE	033	650203	OA	1957
PAD	CHEYENNE	NE	033	008590	OA	1983	SHIVELY	BANNER	NE	007	653055	O	1957
PAINTER	KIMBALL	NE	105	535896	O	1959	SHOGUN	KIMBALL	NE	105	002646	O	1981
PALISADE	HITCHCOCK	NE	087	006152	O	1983	SHORE	BANNER	NE	007	653644	O	1964
PALMER STATE	KIMBALL	NE	105	537043	O	1955	SHORT	CHEYENNE	NE	033	653737	O	1924
PAN AM	BANNER	NE	007	537508	O	1957	SHOWLOW	BANNER	NE	007	654047	O	1960
PANHANDLE	KIMBALL	NE	105	537880	O	1958	SHUBERT	RICHARDSON	NE	147	654295	O	1940
PARKS	DUNDY	NE	057	540546	O	1974	SIDNEY NORTH	CHEYENNE	NE	033	655163	OA	1951
PARMA	KIMBALL	NE	105	540732	O	1964	SIDNEY SW	CHEYENNE	NE	033	655225	ONA	1954
PARMAN	DUNDY	NE	057	014048	O	1990	SIGNAL HILL	KIMBALL	NE	105	002263	O	1981
PASHA	CHEYENNE	NE	033	541569	O	1966	SILVER	KIMBALL	NE	105	002649	O	1980
PAUPERS RIDGE	RED WILLOW	NE	145	543801	O	1963	SILVER CREEK	RED WILLOW	NE	145	656186	O	1960
PAWNEE	HITCHCOCK	NE	087	544421	O	1987	SIMPSON	KIMBALL	NE	105	657085	O	1958
PEARL	KIMBALL	NE	105	545964	O	1984	SIMPSON EAST	KIMBALL	NE	105	657116	OA	1966
PEBBLE	CHEYENNE	NE	033	546553	ON	1959	SINCLAIR	BANNER	NE	007	657426	OA	1959
PECOS	CHEYENNE	NE	033	547266	O	1961	SINGLETON	BANNER	NE	007	657550	OA	1958
PECOS WEST	CHEYENNE	NE	033	015784	O	1995	SINK	RED WILLOW	NE	145	657643	O	1965
PELSTER	CHEYENNE	NE	033	548568	O	1954	SILOUX	CHEYENNE	NE	033	657922	ON	1964
PERKINS	KIMBALL	NE	105	550335	O	1959	SIPHON	RED WILLOW	NE	145	002734	O	1966
PERSON	KIMBALL	NE	105	551637	O	1959	SISSON	KIMBALL	NE	105	658046	OA	1951
PETERSON	BANNER	NE	007	552319	OA	1957	SISSON EAST	KIMBALL	NE	105	658077	OA	1951
PETROLEUM STATE	BANNER	NE	007	552598	OA	1955	SKELLY	KIMBALL	NE	105	659201	OA	1957
PETSCH	KIMBALL	NE	105	552908	OA	1958	SKILES	KIMBALL	NE	105	659573	O	1957
PHILLIPS	KIMBALL	NE	105	554094	O	1955	SKINNY	DUNDY	NE	057	014710	O	1993
PHILLIPS EAST	KIMBALL	NE	105	554125	OA	1955	SLAMA	CHEYENNE	NE	033	660100	OA	1957
PIERCE LAKE	DUNDY	NE	057	555365	O	1960	SLEEPY HOLLOW	RED WILLOW	NE	145	660720	O	1960
PILE	BANNER	NE	007	555954	OA	1959	SLEEPY HOLLOW NW	RED WILLOW	NE	145	660751	O	1961
PILLAR	CHEYENNE	NE	033	556067	O	1962	SLOSS	KIMBALL	NE	105	002064	OA	1954
PINTAIL	KIMBALL	NE	105	557845	O	1961	SMITH	BANNER	NE	007	662146	O	

NEW MEXICO

Field Name	County Name	State Sub	Co Code	Field Code	Field Disc Type	Year	Field Name	County Name	State Sub	Co Code	Field Code	Field Disc Type	Year
BAR-U	CHAVES	NM10	005	038410	OA	1964	BUENA SUERTE	SAN JUAN	NM50	045	101038	O	1971
BAR-U	LEA	NM10	025	038410	OA	1964	BUFFALO	LEA	NM10	025	101276	ON	1954
BASIN	RIO ARRIBA	NM50	039	042233	N	1947	BUFFALO EAST	LEA	NM10	025	101400	N	1962
BASIN	SAN JUAN	NM50	045	042233	N	1947	BUFFALO SE	LEA	NM10	025	101586	OA	1988
BASS	EDDY	NM10	015	042450	N	1975	BUFFALO SOUTH	LEA	NM10	025	101648	ON	1971
BATTLEAXE	LEA	NM10	025	043752	OA	1960	BUFFALO VALLEY	CHAVES	NM10	005	101803	ON	1959
BAUM	LEA	NM10	025	044031	ONA	1955	BUFFALO VALLEY WEST	CHAVES	NM10	005	005068	N	1982
BAUM SOUTH	LEA	NM10	025	016086	O	1992	BULLS EYE	CHAVES	NM10	005	007031	O	1980
BEAR CANYON	EDDY	NM10	015	000400	N	2001	BUNKER HILL	EDDY	NM10	015	103353	OA	1958
BEAR DRAW	EDDY	NM10	015	048736	OA	1961	BUNTING RANCH	EDDY	NM10	015	005072	N	1981
BEAR GRASS DRAW	EDDY	NM10	015	011907	ONA	1987	BURRO CANYON	RIO ARRIBA	NM50	039	016214	N	1999
BEAR GRASS DRAW WEST	EDDY	NM10	015	016641	N	1994	BURTRNER	LEA	NM10	025	106670	O	1965
BELL LAKE	LEA	NM10	025	053324	ONA	1954	BURTON	EDDY	NM10	015	106701	O	1934
BELL LAKE EAST	LEA	NM10	025	016089	O	1974	BURTON EAST	EDDY	NM10	015	005242	OA	1980
BELL LAKE MID	LEA	NM10	025	053350	N	1969	BURTON FLAT	EDDY	NM10	015	106716	ONA	1972
BELL LAKE NE	LEA	NM10	025	017754	N	2003	BURTON FLAT EAST	EDDY	NM10	015	106718	N	1976
BELL LAKE NORTH	LEA	NM10	025	053355	ONA	1960	BURTON FLAT NORTH	EDDY	NM10	015	106720	N	1975
BELL LAKE SOUTH	LEA	NM10	025	053363	N	1974	BURTON FLAT SOUTH	EDDY	NM10	015	017619	N	2004
BELL LAKE WEST	LEA	NM10	025	053369	N	1979	BURTON FLAT WEST	EDDY	NM10	015	106728	N	1976
BENSON	EDDY	NM10	015	056362	ONA	1943	BURTON NORTH	EDDY	NM10	015	106732	ON	1964
BENSON EAST	EDDY	NM10	015	056393	O	1960	BURTON SOUTH	EDDY	NM10	015	016096	N	1992
BENSON NORTH	EDDY	NM10	015	056424	O	1954	BUTTON MESA	CHAVES	NM10	005	108034	O	1960
BERENDO	CHAVES	NM10	005	017447	O	1983	BUTTON MESA SOUTH	LEA	NM10	025	108065	OA	1964
BERRY	LEA	NM10	025	058191	N	1964	BUZZARD CANYON	EDDY	NM10	015	016927	N	2000
BERRY NORTH	LEA	NM10	025	007008	ONA	1981	BYERS	LEA	NM10	025	108895	ON	1953
BERRY SOUTH	LEA	NM10	025	016642	O	1996	BYERS SE	LEA	NM10	025	007033	ON	1983
BIG DOG	LEA	NM10	025	061506	OA	1986	BYRNES TANK	EDDY	NM10	015	109190	O	1976
BIG DOG NW	LEA	NM10	025	017194	ON	2002	BYRNES TANK MIDDLE	EDDY	NM10	015	098850	N	1977
BIG DOG SOUTH	LEA	NM10	025	000167	O	1997	C L R	ROOSEVELT	NM10	041	110485	O	1962
BIG EDDY	EDDY	NM10	015	061532	ONA	1970	C P HILL	EDDY	NM10	015	017620	N	2004
BIG GAP	SAN JUAN	NM50	045	061702	ONA	1973	CABIN LAKE	EDDY	NM10	015	111043	ONA	1960
BIG SINKS	EDDY	NM10	015	000214	ONA	1982	CABRESTO	RIO ARRIBA	NM50	039	011356	N	1983
BIG SINKS SE	EDDY	NM10	015	016088	O		CABRESTO CANYON	RIO ARRIBA	NM50	039	000187	N	1998
BIG SINKS SOUTH	EDDY	NM10	015	010034	N	1983	CALABAZA DRAW	EDDY	NM10	015	013830	N	1991
BILBREY	LEA	NM10	025	014079	ON	1981	CALLOWAY	SAN JUAN	NM50	045	009407	N	1983
BILBREY BASIN	LEA	NM10	025	000129	ONA	1981	CALUMET	CHAVES	NM10	005	113926	O	1977
BILBREY BASIN SOUTH	LEA	NM10	025	017747	O	2004	CAM	LEA	NM10	025	114360	O	1998
BILBREY EAST	LEA	NM10	025	016091	O		CAMPO	RIO ARRIBA	NM50	039	115765	N	1974
BILBREY NORTH	LEA	NM10	025	014148	ON	1990	CANYON	EDDY	NM10	015	118279	OA	1959
BILBREY WEST	LEA	NM10	025	016643	N	1996	CANYON NORTH	EDDY	NM10	015	017453	O	1996
BISHOP CANYON	LEA	NM10	025	066151	O	1956	CAPROCK	CHAVES	NM10	005	118917	O	1940
BISHOP CANYON EAST	LEA	NM10	025	009077	OA	1984	CAPROCK	EDDY	NM10	015	118917	OA	1940
BISHOP CANYON WEST	LEA	NM10	025	009396	OA	1984	CAPROCK	LEA	NM10	025	118917	O	1940
BISTI	SAN JUAN	NM50	045	066864	ONA	1956	CAPROCK EAST	LEA	NM10	025	118948	OA	1951
BISTI EAST	SAN JUAN	NM50	045	016644	N	1995	CAPROCK NE	LEA	NM10	025	017259	N	2003
BISTI SOUTH	SAN JUAN	NM50	045	010037	OA	1985	CAPROCK NORTH	LEA	NM10	025	118979	OA	1954
BITTER LAKE	CHAVES	NM10	005	067050	O	1946	CAPROCK WEST	CHAVES	NM10	005	009079	N	1984
BITTER LAKE SOUTH	CHAVES	NM10	005	067081	O	1960	CAR	EDDY	NM10	015	119289	O	1962
BITTER LAKE WEST	CHAVES	NM10	005	067112	O	1960	CARLSBAD	EDDY	NM10	015	120250	O	1955
BITTER LAKES EAST	CHAVES	NM10	005	067055	N	1980	CARLSBAD EAST	EDDY	NM10	015	120258	N	1976
BLACK RIVER	EDDY	NM10	015	068523	ON	1937	CARLSBAD SE	EDDY	NM10	015	101609	N	
BLACK RIVER EAST	EDDY	NM10	015	009397	N	1982	CARLSBAD SOUTH	EDDY	NM10	015	120281	ONA	1969
BLACK RIVER NE	EDDY	NM10	015	009398	N	1983	CARLSBAD WEST	EDDY	NM10	015	009548	O	1985
BLACK RIVER NORTH	EDDY	NM10	015	010040	N	1984	CARRACAS	RIO ARRIBA	NM50	039	015812	N	1992
BLACK RIVER SOUTH	EDDY	NM10	015	016169	ONA	1997	CARSON	CHAVES	NM10	005	121862	N	1977
BLACK RIVER SW	EDDY	NM10	015	017262	N	2002	CARTER	LEA	NM10	025	122048	O	1953
BLACK RIVER WEST	EDDY	NM10	015	017758	N	1997	CARTER SOUTH	LEA	NM10	025	122296	OA	1955
BLACKKEYE	MCKINLEY	NM50	031	068915	OA	1972	CARY	LEA	NM10	025	123195	OA	1948
BLACKWATER	CHAVES	NM10	005	069577	O		CASEY	LEA	NM10	025	123753	OA	1975
BLANCO	RIO ARRIBA	NM50	039	070724	N	1927	CASEY WEST	LEA	NM10	025	011087	OA	1986
BLANCO	SAN JUAN	NM50	045	070724	N	1927	CASS	LEA	NM10	025	124249	O	1944
BLANCO EAST	RIO ARRIBA	NM50	039	070786	N	1952	CASS DRAW	EDDY	NM10	015	124280	ON	1960
BLANCO SOUTH	RIO ARRIBA	NM50	039	070848	N	1951	CASS DRAW NORTH	EDDY	NM10	015	015940	O	2000
BLANCO SOUTH	SANDOVAL	NM50	043	070848	N	1951	CASS RANCH	EDDY	NM10	015	124311	O	1963
BLANCO SOUTH	SAN JUAN	NM50	045	070848	ONA	1952	CASS SOUTH	LEA	NM10	025	011089	O	1986
BLANCO WEST	SAN JUAN	NM50	045	070879	N	1951	CASTLE ROCK PARK	COLFAX	NM10	007	017266	N	2000
BLINEBRY	LEA	NM10	025	071716	ONA	1945	CATCLAW DRAW	EDDY	NM10	015	125737	ONA	1966
BLINEBRY WEST	LEA	NM10	025	071747	OA	1959	CATCLAW DRAW EAST	EDDY	NM10	015	125741	ONA	1972
BLOOMFIELD	SAN JUAN	NM50	045	074320	ON	1926	CATCLAW DRAW WEST	EDDY	NM10	015	016647	N	1997
BLUE HILL	SAN JUAN	NM50	045	075343	N	1958	CATO	CHAVES	NM10	005	126357	OA	1966
BLUE MESA	MCKINLEY	NM50	031	009400	O	1983	CATO NORTH	CHAVES	NM10	005	126365	O	1977
BLUEHILL	SAN JUAN	NM50	045	076087	O	1953	CATO WEST	CHAVES	NM10	005	016100	N	1993
BLUITT (ASSOCIATED)	ROOSEVELT	NM10	041	076335	ONA	1968	CAUDILL	LEA	NM10	025	126543	ONA	1951
BLUITT (NEW)	ROOSEVELT	NM10	041	011070	N	1981	CAUDILL EAST	LEA	NM10	025	017821	N	2004
BLUITT NE	ROOSEVELT	NM10	041	008350	O	1998	CAUDILL NE	LEA	NM10	025	009411	OA	1983
BLUITT NORTH	ROOSEVELT	NM10	041	076397	ONA	1981	CAUDILL SE	LEA	NM10	025	017515	O	2004
BLUITT SOUTH	ROOSEVELT	NM10	041	005040	O	1982	CAVE WEST	EDDY	NM10	015	126946	O	1955
BONE TANK DRAW	EDDY	NM10	015	000247	O	2001	CAWLEY DRAW	EDDY	NM10	015	009080	O	1984
BOOTLEG EAST	LEA	NM10	025	007021	N	1982	CEDAR CANYON	EDDY	NM10	015	127727	ONA	1972
BOOTLEG RIDGE	LEA	NM10	025	002585	N	1981	CEDAR HILL	SAN JUAN	NM50	045	127962	N	1984
BOOTLEG RIDGE EAST	LEA	NM10	025	008417	N	1982	CEDAR HILLS	EDDY	NM10	015	127993	ON	1951
BOOTLEG RIDGE NW	LEA	NM10	025	014436	OA	1992	CEDAR HILLS WEST	EDDY	NM10	015	017428	O	1999
BORDER HILL	CHAVES	NM10	005	013825	N	1991	CEDAR LAKE	EDDY	NM10	015	128024	ONA	1960
BOSQUE	CHAVES	NM10	005	017314	N	2003	CEDAR LAKE EAST	EDDY	NM10	015	128055	N	1993
BOSQUE NORTH	CHAVES	NM10	005	017525	N	2003	CEDAR LAKE NORTH	EDDY	NM10	015	128086	N	1965
BOUGH	LEA	NM10	025	082985	ONA	1949	CEDAR LAKE REEF	EDDY	NM10	015	016940	N	2001
BOUGHJINK	LEA	NM10	025	083047	N	1964	CEDAR POINT	CHAVES	NM10	005	128148	ONA	1956
BOULDER	RIO ARRIBA	NM50	039	083109	ONA	1961	CEDAR POINT WEST	CHAVES	NM10	005	010062	N	1985
BOWERS	LEA	NM10	025	084132	OA	1946	CEDRO	RIO ARRIBA	NM50	039	016101	N	
BOWERS SOUTH	LEA	NM10	025	084163	N	1946	CEMETARY	EDDY	NM10	015	017755	N	1993
BOX CANYON	EDDY	NM10	015	084054	N	1977	CEMETARY NORTH	EDDY	NM10	015	017797	N	1993
BOYD	EDDY	NM10	015	085558	ON	1968	CEMETERY	EDDY	NM10	015	129171	ONA	1964
BRADLEY	LEA	NM10	025	087155	ON	1958	CEMETERY NORTH	EDDY	NM10	015	129186	N	1976
BRINNINSTOOL	LEA	NM10	025	092438	ONA	1975	CEMETERY SE	EDDY	NM10	015	015945	N	2000
BRINNINSTOOL WEST	LEA	NM10	025	016645	O	1997	CERCA	LEA	NM10	025	130411	OA	1968
BROKE TANK LAKE	CHAVES	NM10	005	017030	N	2001	CEREZA CANYON	RIO ARRIBA	NM50	039	000787	N	1998
BRONCO	LEA	NM10	025	093727	OA	1952	CHA CHA	SAN JUAN	NM50	045	130799	OA	1960
BRONCO SOUTH	LEA	NM10	025	093789	OA	1969	CHACO WASH	MCKINLEY	NM50	031	130892	O	1961
BRONCO SW	LEA	NM10	025	012917	O	1995	CHALK BLUFF	EDDY	NM10	015	005089	OA	1982
BRONCO WEST	LEA	NM10	025	093820	O	1965	CHALK BLUFF WEST	EDDY	NM10	015	008752	O	1999
BROWN	CHAVES	NM10	005	095091	O	1942	CHAVEROO	CHAVES	NM10	005	134767	O	1965
BRUNSON	LEA	NM10	025	097447	OA	1945	CHAVEROO	ROOSEVELT	NM10	041	134767	O	1965

Field Name	County Name	State Sub	Co Code	Field Code	Field Disc Type Year	Field Name	County Name	State Sub	Co Code	Field Code	Field Disc Type Year
CHISUM EAST	CHAVES	NM10	005	140099	O 1969	DIAMOND MOUND	EDDY	NM10	015	191037	N 1980
CHISUM NE	CHAVES	NM10	005	016197	O 1996	DIAMOND MOUND EAST	EDDY	NM10	015	015582	N 2001
CHISUM NW	CHAVES	NM10	005	016102	O	DIAMOND MOUND SE	EDDY	NM10	015	016657	N 1994
CHISUM SOUTH	CHAVES	NM10	005	009022	O 1996	DIAMOND MOUND SOUTH	EDDY	NM10	015	012750	N 1999
CHOSA DRAW	EDDY	NM10	015	007040	N 1983	DIAMOND MOUND SW	EDDY	NM10	015	017263	N 2003
CHOZA MESA	RIO ARRIBA	NM50	039	141122	N 1952	DIAMONDTAIL	LEA	NM10	025	005137	ONA 1981
CINDY	LEA	NM10	025	142785	O 1969	DIAMONDTAIL EAST	LEA	NM10	025	016658	OA 1996
CINTA ROJA	LEA	NM10	025	142827	N 1964	DIAMONDTAIL NORTH	LEA	NM10	025	016107	ON 1994
CINTA ROJA WEST	LEA	NM10	025	016649	N 1996	DIAMONDTAIL SW	LEA	NM10	025	008411	O 1999
CLAYTON BASIN	EDDY	NM10	015	017176	O 2002	DICKINSON	LEA	NM10	025	191471	O 1975
CLINE	LEA	NM10	025	148609	OA 1955	DICKINSON	LEA	NM10	025	191549	OA 1957
COLLINS RANCH	EDDY	NM10	015	002685	N 1981	DICKINSON EAST	LEA	NM10	025	191611	OA 1969
COLLINS RANCH NE	EDDY	NM10	015	016650	N 1992	DIOS MANO	LEA	NM10	025	015759	O 1994
COMANCHE	CHAVES	NM10	005	155631	ON 1936	DIOS MANO SOUTH	LEA	NM10	025	015760	O 1996
COMANCHE SPRING	CHAVES	NM10	005	012937	N 1989	D-K	LEA	NM10	025	177830	OA 1954
COMANCHE STATELINE	LEA	NM10	025	155832	OA 1981	DOG CANYON	EDDY	NM10	015	195154	ONA 1960
COMBS	EDDY	NM10	015	155848	N 1977	DOG CANYON DRAW	EDDY	NM10	015	017346	O 2003
CONE	SAN JUAN	NM50	045	157429	OA 1972	DOG TOWN DRAW	EDDY	NM10	015	000213	N 1982
CONNOR	SAN JUAN	NM50	045	157982	N 1977	DOGIE DRAW	LEA	NM10	025	195619	OA 1968
CONTINENTAL GAS	LEA	NM10	025	158545	O 1964	DOLLARHIDE	LEA	NM10	025	195898	OA 1949
COOPER	LEA	NM10	025	159723	N 1981	DOLLARHIDE NORTH	LEA	NM10	025	000169	O 1997
CORBIN	LEA	NM10	025	161025	ONA 1938	DOLLARHIDE WEST	LEA	NM10	025	195991	N 1991
CORBIN CENTRAL	LEA	NM10	025	009577	O 1985	DORA	ROOSEVELT	NM10	041	197603	ONA 1982
CORBIN EAST	LEA	NM10	025	161056	ONA 1969	DORA NORTH	ROOSEVELT	NM10	041	197634	ONA 1982
CORBIN NORTH	LEA	NM10	025	016103	N 1984	DOS AMIGOS	LEA	NM10	025	016109	O 1991
CORBIN SOUTH	LEA	NM10	025	161087	ONA 1956	DOS HERMANOS	EDDY	NM10	015	198688	ON 1955
CORBIN WEST	LEA	NM10	025	161090	OA 1976	DOS HERMANOS NE	EDDY	NM10	015	015275	N 1992
CORMAC	LEA	NM10	025	161831	O 1969	DOS RANCHOS	CHAVES	NM10	005	010076	N 1983
CORRAL CANYON	EDDY	NM10	015	162668	OA 1960	DOUBLE A	LEA	NM10	025	198998	OA 1960
CORRAL CANYON NE	EDDY	NM10	015	016104	O	DOUBLE A SOUTH	LEA	NM10	025	199029	OA 1962
CORRAL CANYON NW	EDDY	NM10	015	016651	OA 1995	DOUBLE L	CHAVES	NM10	005	199432	OA 1969
CORRAL CANYON SOUTH	EDDY	NM10	015	011097	O 1986	DOUBLE L SOUTH	CHAVES	NM10	005	002692	O 1980
CORRAL CANYON WEST	EDDY	NM10	015	009415	O 1983	DOUBLE X	LEA	NM10	025	199556	ONA 1961
CORRAL DRAW	EDDY	NM10	015	162708	ON 1959	DOUBLE X NORTH	LEA	NM10	025	199587	O 1962
CORRAL DRAW NORTH	EDDY	NM10	015	000704	N 1998	DOUBLE X WEST	CHAVES	NM10	005	199593	N 1980
COTTON DRAW	EDDY	NM10	015	163877	ONA 1959	DOUBLE X WEST	LEA	NM10	025	199593	N 1980
COTTON DRAW EAST	LEA	NM10	025	016652	OA 1996	DOVE DRAW	EDDY	NM10	015	200556	
COTTON DRAW SE	LEA	NM10	025	016653	OA 1996	DRAPER MILL	LEA	NM10	025	000295	N 1982
COTTON DRAW SOUTH	EDDY	NM10	015	014535	N 1990	DRICKEY SOUTH	CHAVES	NM10	005	202641	O 1954
COTTON DRAW SW	EDDY	NM10	015	017759	O 1999	DRINKARD	LEA	NM10	025	202796	ONA 1944
COTTONWOOD	RIO ARRIBA	NM50	039	164249	N 1953	DRINKARD NORTH	LEA	NM10	025	202827	O 1948
COTTONWOOD CREEK	EDDY	NM10	015	164280	N 1977	DRINKARD SOUTH	LEA	NM10	025	202858	OA 1948
COTTONWOOD CREEK EAST	EDDY	NM10	015	164311	N 1977	DUBLIN	LEA	NM10	025	204052	ON 1944
COTTONWOOD CREEK WEST	EDDY	NM10	015	164357	N 1977	DUBLIN EAST	LEA	NM10	025	008414	O 1997
COTTONWOOD DRAW	EDDY	NM10	015	164365	N 1977	DUBLIN RANCH	EDDY	NM10	015	204098	N 1979
COTTONWOOD DRAW NORTH	EDDY	NM10	015	007245	N 1997	DUFERS POINT	RIO ARRIBA	NM50	039	204879	OA 1993
COTTONWOOD LEVEE	EDDY	NM10	015	017168	N 2004	DUFERS POINT	SAN JUAN	NM50	045	204879	OA 1972
COTTONWOOD RANCH	CHAVES	NM10	005	006104	N 2001	DUFFIELD	EDDY	NM10	015	204920	N 1956
COTTONWOOD SPRING	EDDY	NM10	015	016654	N 1992	DUFFIELD NORTH	EDDY	NM10	015	016659	N 1992
COUNSELORS	RIO ARRIBA	NM50	039	003756	OA 1982	DUSENBERRY	SAN JUAN	NM50	045	207896	N 1983
COUNSELORS	SANDOVAL	NM50	043	003756	OA 1982	EAGLE CREEK	EDDY	NM10	015	210463	ON 1959
COUNTY LINE TANK	EDDY	NM10	015	006170	O 2002	EAGLE CREEK EAST	EDDY	NM10	015	210494	N 1977
COYOTE	CHAVES	NM10	005	167349	ONA 1958	EAGLE CREEK SOUTH	EDDY	NM10	015	013212	N 1989
COYOTE DRAW	CHAVES	NM10	005	002727	N 2001	EAGLE MESA	SANDOVAL	NM50	043	210597	OA 1975
CRAWFORD	EDDY	NM10	015	168884	N 1958	EAGLE MESA NW	MCKINLEY	NM50	031	016225	O 1998
CRAZY HORSE	LEA	NM10	025	009719	O 1991	EAGLE MESA WEST	MCKINLEY	NM50	031	016433	O 2000
CRAZY HORSE EAST	LEA	NM10	025	016821	O 1996	EAGLE NEST	SAN JUAN	NM50	045	008492	N 1983
CROCKETT DRAW	CHAVES	NM10	005	017457	ON 2003	ECHOL	LEA	NM10	025	000872	O 1997
CROCKETT DRAW SOUTH	CHAVES	NM10	005	017345	N 2002	ECHOL NE	LEA	NM10	025	016110	O
CROOKED CANYON	EDDY	NM10	015	171380	N 2001	ECHOLS	LEA	NM10	025	212819	OA 1951
CROOKED CREEK	EDDY	NM10	015	171395	N 1975	ECHOLS EAST	LEA	NM10	025	212850	O 1957
CROSBY	LEA	NM10	025	171550	ONA 1955	ECHOLS NORTH	LEA	NM10	025	212881	O 1952
CROSS BOUGH	LEA	NM10	025	008369	N 1998	EDDY	EDDY	NM10	015	213315	
CROSSROADS	LEA	NM10	025	172170	OA 1948	EIDSON	LEA	NM10	025	215958	O 1953
CROSSROADS EAST	LEA	NM10	025	172201	OA 1956	EIDSON NE	LEA	NM10	025	010079	OA 1985
CROSSROADS NORTH	LEA	NM10	025	016655	O 1996	EIDSON NORTH	LEA	NM10	025	215970	ONA 1977
CROSSROADS SE	LEA	NM10	025	000870	O 1998	EIDSON NW	LEA	NM10	025	017521	O 2005
CROSSROADS SOUTH	LEA	NM10	025	172232	ONA 1954	EIGHT MILE DRAW	LEA	NM10	025	216042	ON 1985
CROSSROADS WEST	LEA	NM10	025	172263	OA 1958	EIGHT MILE DRAW NW	LEA	NM10	025	017618	N 2000
ROUGH MESA	SAN JUAN	NM50	045	172494	N 1972	EIGHT MILE DRAW WEST	LEA	NM10	025	017822	N 2004
CROW FLATS	EDDY	NM10	015	172542	ON 1963	EK	LEA	NM10	025	002693	ONA 1975
CROW FLATS SE	EDDY	NM10	015	015755	N 1999	E-K	LEA	NM10	025	210184	ONA 1954
CROZIER BLUFF	EDDY	NM10	015	013204	N 1989	E-K EAST	LEA	NM10	025	210215	OA 1957
CRUZ	LEA	NM10	025	173410	OA 1961	EL MAR	LEA	NM10	025	216935	OA 1959
CRUZ NE	LEA	NM10	025	008381	O 1997	EL MAR EAST	LEA	NM10	025	011111	OA 1986
CUERNO LARGO	LEA	NM10	025	173953	OA 1971	ELBOW CANYON	EDDY	NM10	015	218279	O 1976
CUERVO	SAN JUAN	NM50	045	174000	OA 1972	ELKIN SOUTH	CHAVES	NM10	005	002695	ONA 1980
CULEBRA BLUFF	EDDY	NM10	015	014537	N 1991	ELKINS	CHAVES	NM10	005	219911	ON 1991
CULEBRA BLUFF SOUTH	EDDY	NM10	015	174092	ONA 1979	EMERALD	LEA	NM10	025	223538	OA 1967
CUSTER	LEA	NM10	025	175410	ON 1959	EMPIRE	EDDY	NM10	015	224313	ONA 1945
CUSTER EAST	LEA	NM10	025	003757	N 1982	EMPIRE EAST	EDDY	NM10	015	224375	O 1961
CUSTER NORTH	LEA	NM10	025	175529	O 1979	EMPIRE NORTH	EDDY	NM10	015	010081	N 1985
DAGGER DRAW	EDDY	NM10	015	178233	ONA 1963	EMPIRE NW	EDDY	NM10	015	017347	O 2003
DAGGER DRAW EAST	EDDY	NM10	015	014422	O 1992	EMPIRE SOUTH	EDDY	NM10	015	224382	ONA 1972
DAGGER DRAW NORTH	EDDY	NM10	015	178235	OA 1964	ENSENADA	RIO ARRIBA	NM50	039	016111	N
DAGGER DRAW SE	EDDY	NM10	015	015683	N 2000	ESCRITO	RIO ARRIBA	NM50	039	227948	OA 1957
DAGGER DRAW SOUTH	EDDY	NM10	015	178238	ONA 1971	ESCRITO	SAN JUAN	NM50	045	227948	OA 1957
DAGGER DRAW WEST	EDDY	NM10	015	178243	N 1977	ESPERANZA	SAN JUAN	NM10	015	228258	OA 1969
DAGGER LAKE	LEA	NM10	025	016105	O 1992	ESPERANZA NORTH	EDDY	NM10	015	015962	O 2000
DAISEY	LEA	NM10	025	178530	OA 1976	ESPERANZA SOUTH	EDDY	NM10	015	228273	O 2003
DARK CANYON	EDDY	NM10	015	180620	ON 1952	ESPUELA	EDDY	NM10	015	011116	ONA 1986
DARK CANYON EAST	EDDY	NM10	015	016106	O	ESTACADO	LEA	NM10	025	228661	ON 1963
DARK CANYON II	EDDY	NM10	015	011607	N 2002	EUMONT	LEA	NM10	025	229808	ONA 1929
DARK CANYON WEST	EDDY	NM10	015	007047	O 1983	EUMONT EAST	LEA	NM10	025	005172	ON 1982
DAUGHERITY	EDDY	NM10	015	181421	OA 1938	EUNICE (NEW)	LEA	NM10	025	229870	OA 1961
DAYTON	EDDY	NM10	015	183100	ONA 1940	EUNICE MONUMENT	LEA	NM10	025	229901	OA 1929
DAYTON EAST	EDDY	NM10	015	183131	O 1944	EUNICE NORTH	LEA	NM10	025	229909	N 1972
DAYTON WEST	EDDY	NM10	015	183255	OA 1964	EUNICE SOUTH	LEA	NM10	025	229932	OA 1930
DEAN	LEA	NM10	025	184116	OA 1955	EUNICE SW	LEA	NM10	025	000131	OA 1980
DEAN EAST	LEA	NM10	025	007048	ON 2003	EUNICE WEST	LEA	NM10	025	008503	N 1998
DEAN SE	LEA	NM10	025	016450	O 2000	FADEAWAY RIDGE	EDDY	NM10	015	013854	ON 1990
DELAWARE RIVER	EDDY	NM10	015	013361	OA 1990	FAIRVIEW MILLS	LEA	NM10	025	233993	N 1975
DEMPSTER MILL	LEA	NM10	025	017421	N 2003	FALSEY DRAW	CHAVES	NM10	005	017607	N 2003
DENTON	LEA	NM10	025	188580	OA 1949	FARMER	SAN JUAN	NM50	045	236079	N 1979
DENTON CAMP	CHAVES	NM10	005	188596	N 1974	FARMINGTON SOUTH	SAN JUAN	NM50	045	236358	O 1958
DENTON EAST	LEA	NM10	025	188673	OA 1968	FEATHER	LEA	NM10	025	237901	OA 1969
DENTON NORTH	LEA	NM10	025	188704	O 1950	FEATHER EAST	LEA	NM10	025	014095	O 1992
DENTON SOUTH	LEA	NM10	025	188735	OA 1955	FEATHER NORTH	LEA	NM10	025	000227	ON 1993
DEVILS FORK	RIO ARRIBA	NM50	039	189851	OA 1958	FEATHERSTONE	LEA	NM10	025	237963	OA 1982
DEXTER	CHAVES	NM10	005	190316	O 1956						

NEW MEXICO

Field Name	County Name	State Sub	Co Code	Field Code	Field Disc Type Year	Field Name	County Name	State Sub	Co Code	Field Code	Field Disc Type Year
FENTON NW	EDDY	NM10	015	009091	OA 1984	HARKEY	EDDY	NM10	015	306172	N 1958
FIELD RANCH	LEA	NM10	025	240529	OA 1956	HARPER HILL	SAN JUAN	NM50	045	306924	N 1971
FILAREE DOME	EDDY	NM10	015	012524	OA 1988	HARRISON	LEA	NM10	025	307691	O 1945
FIVE LAKES	SANDOVAL	NM50	043	243030	O 1972	HARROUN RANCH	EDDY	NM10	015	013869	O 1991
FIVE MILE	EDDY	NM10	015	243040	O 1966	HARROUN RANCH NE	EDDY	NM10	015	008534	O 1998
FIVE MILE DRAW	CHAVES	NM10	005	006549	N 2000	HART DRAW	EDDY	NM10	015	013784	N 1991
FLORA VISTA	SAN JUAN	NM50	045	245629	N 1956	HART MOUNTAIN	SAN JUAN	NM50	045	308249	N 1950
FLYING M	LEA	NM10	025	246931	OA 1963	HAT MESA	EDDY	NM10	015	309598	ONA 1972
FLYING M EAST	LEA	NM10	025	016112	O 1988	HAT MESA SE	LEA	NM10	025	309598	ONA 1972
FLYING M SOUTH	LEA	NM10	025	246962	ONA 1965	HAT MESA SOUTH	LEA	NM10	025	017196	O 2002
FOOR RANCH	CHAVES	NM10	005	005185	ON 1982	HAUPACHE	EDDY	NM10	015	000617	O 1997
FOOR RANCH NE	CHAVES	NM10	005	017032	N 2001	HAY HOLLOW	EDDY	NM10	015	336137	ON 1963
FOOR RANCH NORTH	CHAVES	NM10	005	011121	N 1986	HAY HOLLOW NORTH	EDDY	NM10	015	310858	ON 1976
FOOR RANCH NW	CHAVES	NM10	005	016713	N 2000	HAYSTACK	CHAVES	NM10	015	010098	O 1985
FOOR RANCH SOUTH	CHAVES	NM10	005	008607	N 1999	HAYSTACK SOUTH	CHAVES	NM10	005	311597	ON 1971
FOOR RANCH SW	CHAVES	NM10	005	016941	N 2001	HENSHAW	EDDY	NM10	005	007088	O 1983
FORDINKUS	EDDY	NM10	015	248435	N 1968	HENSHAW SE	EDDY	NM10	015	317232	ONA 1930
FOREHAND RANCH	EDDY	NM10	015	248525	ON 1977	HENSHAW SW	EDDY	NM10	015	015818	O 2000
FOREHAND RANCH SW	EDDY	NM10	015	016171	O	HENSHAW WEST	CHAVES	NM10	015	016947	N 2001
FORTY NINER RIDGE	EDDY	NM10	015	251885	ONA 1974	HENSHAW WEST	EDDY	NM10	005	317263	OA 1956
FORTY NINER RIDGE SW	EDDY	NM10	015	016449	OA 1997	HERRADURA BEND	EDDY	NM10	015	317263	OA 1956
FORTY NINER RIDGE WEST	EDDY	NM10	015	000765	O 1998	HERRADURA BEND EAST	EDDY	NM10	015	318364	OA 1977
FOSTER	LEA	NM10	025	252000	OA 1957	HERRADURA BEND EAST	EDDY	NM10	015	011150	OA 1986
FOSTER DRAW	EDDY	NM10	015	012964	ON 1989	HESS EAST	EDDY	NM10	015	012988	N 1989
FOSTER RANCH	EDDY	NM10	015	252110	N 1976	HESS HILLS	EDDY	NM10	015	017393	N 2004
FOUR CORNERS	SAN JUAN	NM50	045	252434	OA 1956	HESS HILLS EAST	EDDY	NM10	015	017485	N 2004
FOUR LAKES	LEA	NM10	025	252527	ONA 1956	HG	EDDY	NM10	015	297322	N 1970
FOUR LAKES NORTH	LEA	NM10	025	252539	N 1975	HIGH HOPE	EDDY	NM10	015	321705	N 1975
FOUR LAKES SOUTH	LEA	NM10	025	017195	N 2001	HIGH HOPE EAST	EDDY	NM10	015	321709	N 1978
FOUR MILE DRAW	EDDY	NM10	015	252682	ON 1957	HIGH LONESOME	EDDY	NM10	015	321751	ONA 1939
FOUR MILE DRAW WEST	EDDY	NM10	015	252693	N 1975	HIGH LONESOME SOUTH	EDDY	NM10	015	321813	O 1940
FOWLER	LEA	NM10	025	253054	ONA 1949	HIGH NITRO	EDDY	NM10	015	321828	N 1975
FOWLER EAST	LEA	NM10	025	010086	OA 1985	HIGH PLAINS	LEA	NM10	025	321844	OA 1963
FOWLER NORTH	LEA	NM10	025	008787	O 1999	HIGHTOWER	LEA	NM10	025	322154	ONA 1949
FOWLER SOUTH	LEA	NM10	025	014421	O 1992	HIGHTOWER EAST	LEA	NM10	025	322185	ONA 1959
FRAWLSCAN LAKE	MCKINLEY	NM50	031	254170	OA 1977	HIGHTOWER NORTH	LEA	NM10	025	017806	O 2003
FREN	EDDY	NM10	015	257627	ONA 1936	HILLS	EDDY	NM10	015	323363	O 1958
FREN NE	EDDY	NM10	015	017179	N 2004	HOAG TANK	EDDY	NM10	015	325552	N 1975
FRONTIER HILLS	EDDY	NM10	015	013216	N 1975	HOAG TANK NORTH	EDDY	NM10	015	016118	N
FULCHER	SAN JUAN	NM50	045	259627	N 1934	HOAG WEST	EDDY	NM10	015	325560	N 1978
FULCHER KUTZ	SAN JUAN	NM50	045	259658	N 1927	HOBBBS	LEA	NM10	025	325689	ONA 1928
GALLEGOS	SAN JUAN	NM50	045	263697	ONA 1952	HOBBBS CHANNEL	LEA	NM10	025	005258	OA 1982
GALLEGOS SOUTH	SAN JUAN	NM50	045	263708	N 1972	HOBBBS EAST	LEA	NM10	025	325720	OA 1951
GALLEGOS WASH WEST	SAN JUAN	NM50	045	016662	N 1980	HOBBBS NW	LEA	NM10	025	017197	O 2001
GALLO	RIO ARRIBA	NM50	039	263744	OA 1978	HOGBACK	SAN JUAN	NM50	045	326681	OA 1922
GALLO CANYON	RIO ARRIBA	NM50	039	016663	OA 1992	HOPE SOUTH	EDDY	NM10	015	331672	N 1963
GAMBLERS MESA	SAN JUAN	NM50	045	016857	OA 1995	HORSE BACK	LEA	NM10	025	333020	N 1976
GARDNER DRAW	EDDY	NM10	015	265572	N 1979	HORSESHOE	SAN JUAN	NM50	045	333315	OA 1957
GARDNER DRAW WEST	EDDY	NM10	015	017033	N 2001	HORSESHOE BEND	EDDY	NM10	015	333377	N 1976
GARRETT	LEA	NM10	025	266301	OA 1947	HORSESHOE CANYON	SAN JUAN	NM50	045	333408	O 1956
GARRETT EAST	LEA	NM10	025	266363	O 1960	HOSPAP	MCKINLEY	NM50	031	333842	OA 1926
GARRETT WEST	LEA	NM10	025	266487	OA 1960	HOSPAP SOUTH	MCKINLEY	NM50	031	333873	O 1966
GATUNA CANYON	EDDY	NM10	015	007068	N 1983	HOUSE	LEA	NM10	025	334679	ONA 1949
GAVILAN	RIO ARRIBA	NM50	039	267913	ONA 1950	HOUSE EAST	LEA	NM10	025	334777	OA 1974
GEM	LEA	NM10	025	269022	ONA 1954	HOUSE NORTH	LEA	NM10	025	007100	O 1983
GEM EAST	LEA	NM10	025	269053	ONA 1968	HOUSE SOUTH	LEA	NM10	025	014103	ON 1982
GEM NORTH	LEA	NM10	025	016113	O 1989	HOUSE SW	LEA	NM10	025	014104	N 1991
GERONIMO	LEA	NM10	025	270510	OA 1991	HUERFANO	SAN JUAN	NM50	045	337005	N 1950
GETTY	EDDY	NM10	015	270882	ONA 1927	HUGGINS DRAW	CHAVES	NM10	005	017746	N 2003
GLADES	SAN JUAN	NM50	045	274547	N 1982	HUMBLE CITY	LEA	NM10	025	338452	ONA 1972
GLADIOLA	LEA	NM10	025	274634	OA 1950	HUMBLE CITY SOUTH	LEA	NM10	025	005531	OA 1982
GLADIOLA EAST	LEA	NM10	025	274665	O 1960	HUMBLE CITY SW	LEA	NM10	025	016198	OA 1990
GLADIOLA NORTH	LEA	NM10	025	274696	O 1956	HUME	LEA	NM10	025	338679	ONA 1956
GLADIOLA SOUTH	LEA	NM10	025	274727	OA 1955	HUME NORTH	LEA	NM10	025	012191	OA 1987
GLADIOLA SW	LEA	NM10	025	274758	OA 1960	HUME WEST	LEA	NM10	025	338741	OA 1962
GLADIOLA WEST	LEA	NM10	025	274763	O 1960	HUMPHREYS MILL	LEA	NM10	025	008724	ON 1982
GLEN	EDDY	NM10	015	275533	O 1953	ICE CANYON	RIO ARRIBA	NM50	039	012193	N 1998
GOBERNADOR	RIO ARRIBA	NM50	039	277704	N 1974	ILLINOIS CAMP	EDDY	NM10	015	344398	N 1977
GOLDEN LANE	EDDY	NM10	015	278401	ON 1966	ILLINOIS CAMP EAST	EDDY	NM10	015	016665	O 1996
GOLDEN LANE SOUTH	EDDY	NM10	015	014551	OA 1992	ILLINOIS CAMP NORTH	EDDY	NM10	015	002723	N 1980
GOODWIN	LEA	NM10	025	280509	OA 1962	IMPERIAL	LEA	NM10	025	344642	OA 1967
GOPHER	EDDY	NM10	015	000337	N 1980	INBE	LEA	NM10	025	344766	OA 1962
GRAHAM SPRINGS	CHAVES	NM10	005	012977	OA 1988	INBE EAST	LEA	NM10	025	344797	O 1967
GRAMA RIDGE	LEA	NM10	025	284090	ONA 1956	INDIAN BASIN	EDDY	NM10	015	345014	ONA 1963
GRAMA RIDGE EAST	LEA	NM10	025	284093	ONA 1979	INDIAN BASIN EAST	EDDY	NM10	015	016199	N 1996
GRAMA RIDGE NORTH	LEA	NM10	025	284097	ONA 1979	INDIAN BASIN NORTH	EDDY	NM10	015	015700	N 2000
GRAMA RIDGE WEST	LEA	NM10	025	284100	OA 1976	INDIAN BASIN NW	EDDY	NM10	015	345033	N 1975
GRASSLAND	LEA	NM10	025	285981	OA 1981	INDIAN BASIN SE	EDDY	NM10	015	000873	N 1998
GRASSLAND NE	LEA	NM10	025	017608	N 2003	INDIAN BASIN SOUTH	EDDY	NM10	015	016120	N
GRASSY	SAN JUAN	NM50	045	016114	O	INDIAN BASIN SW	EDDY	NM10	015	016119	N 1993
GRAYBURG	EDDY	NM10	015	286539	ONA 1929	INDIAN BASIN WEST	EDDY	NM10	015	345045	N 1963
GRAYBURG JACKSON	EDDY	NM10	015	286570	ONA 1929	INDIAN DRAW	EDDY	NM10	015	345243	ONA 1973
GRAYBURG JACKSON	LEA	NM10	025	286570	ONA 1929	INDIAN DRAW EAST	EDDY	NM10	015	009099	O 1984
GRAYBURG NORTH	EDDY	NM10	015	286609	N 1976	INDIAN FLATS	EDDY	NM10	015	345258	ONA 1976
GREEK	SAN JUAN	NM50	045	017324	O	INDIAN FLATS SW	EDDY	NM10	015	345261	N 1979
GREENWOOD	EDDY	NM10	015	289918	ON 1961	INDIAN FLATS WEST	EDDY	NM10	015	003626	N 1981
GREENWOOD NE	LEA	NM10	025	016914	N 2001	INDIAN LOAFER DRAW	EDDY	NM10	015	013875	N 1991
GREENWOOD SE	LEA	NM10	025	017407	N 2002	INGLE WELLS	EDDY	NM10	015	011976	OA 1988
GROSS	LEA	NM10	025	292367	O 1956	ISLER	CHAVES	NM10	005	002995	N 1982
HACKBERRY	EDDY	NM10	015	298143	ONA 1953	JABALINA	LEA	NM10	025	005813	N 1982
HACKBERRY EAST	EDDY	NM10	015	298174	O 1997	JABALINA SW	LEA	NM10	025	015805	N 1987
HACKBERRY HILLS	EDDY	NM10	015	298205	N 1961	JACKSON	EDDY	NM10	015	353006	OA 1961
HACKBERRY HILLS EAST	EDDY	NM10	015	298236	N 1968	JAHIE LAKE	EDDY	NM10	015	017449	N 2003
HACKBERRY NE	EDDY	NM10	015	016115	O	JAL WEST	LEA	NM10	025	353843	ONA 1963
HACKBERRY NORTH	EDDY	NM10	015	298267	ONA 1959	JALMAT	LEA	NM10	025	353905	ONA 1928
HACKBERRY NW	EDDY	NM10	015	015816	O 2000	JAMES RANCH	EDDY	NM10	015	012196	OA 1988
HACKBERRY SE	EDDY	NM10	015	000474	N 1997	JAMES RANCH EAST	EDDY	NM10	015	016666	OA 1999
HACKBERRY SOUTH	EDDY	NM10	015	298298	OA 1971	JASIS CANYON	SAN JUAN	NM50	045	355315	N 1977
HAGOOD	LEA	NM10	025	298994	ON 1977	JENKINS	LEA	NM10	025	357401	ONA 1959
HALE	EDDY	NM10	015	299476	N 1940	JENKINS NE	LEA	NM10	025	014106	O 1986
HALFWAY	LEA	NM10	025	299786	ON 1939	JENKINS NW	LEA	NM10	025	014107	OA 1990
HALFWAY NORTH	LEA	NM10	025	299910	O 1965	JENNINGS	LEA	NM10	025	357618	O 1956
HAPPY VALLEY	EDDY	NM10	015	304560	ON 1977	JENNINGS SPRINGS	EDDY	NM10	015	016667	N 1992
HAPPY VALLEY NE	EDDY	NM10	015	304591	N 1983	JEWETT VALLEY	SAN JUAN	NM50	045	358972	OA 1972
HAPPY VALLEY SE	EDDY	NM10	015	304592	O 2003	JOHNSON DRAW	LEA	NM10	025	007115	O 1983
HAPPY VALLEY SOUTH	EDDY	NM10	015	304653	N	JOHNSON RANCH	LEA	NM10	025	007116	N 1982
HARDIN TANK	LEA	NM10	025	009097	N 1984	JOHNSON RANCH NORTH	LEA	NM10	025	000170	N 1996
HARDY (NEW)	LEA	NM10	025	305815	OA 1969	JOHNSON RANCH WEST	LEA	NM10	025	016668	N 1998
HARDY NORTH	LEA	NM10	025	016116	ON 1995	JONES	LEA	NM10	025	363037	N
HARE	LEA	NM10	025	305986							

Field Name	County Name	State Sub	Co Code	Field Code	Field Disc Type Year	Field Name	County Name	State Sub	Co Code	Field Code	Field Disc Type Year
JUSTIS MIDDLE	LEA	NM10	025	016669	N 1995	LONE RANGER	LEA	NM10	025	016126	O 1992
JUSTIS NORTH	LEA	NM10	025	366890	OA 1961	LONE TREE DRAW	EDDY	NM10	015	017117	O 2002
KEMNITZ	LEA	NM10	025	373642	ONA 1956	LONE WOLF	CHAVES	NM10	005	425068	N 1979
KEMNITZ SOUTH	LEA	NM10	025	373673	ONA 1965	LONE WOLF SOUTH	CHAVES	NM10	005	016127	O 1991
KEMNITZ WEST	LEA	NM10	025	373704	OA 1963	LONE WOLF SW	CHAVES	NM10	005	016128	O 1993
KENNEDY FARMS	EDDY	NM10	015	374817	N 1974	LONE WOLFCAMP	CHAVES	NM10	005	016130	O 1993
KEYES	EDDY	NM10	015	377052		LONESOME	CHAVES	NM10	005	425120	OA 1975
KIFFEN	SAN JUAN	NM50	045	378331	N 1978	LONESOME SOUTH	CHAVES	NM10	005	425130	OA 1978
KIMBETO WASH	SAN JUAN	NM50	045	016670	OA 1994	LONG ARROYO	CHAVES	NM10	005	015803	O 1993
KING	LEA	NM10	025	379308	ONA 1951	LONG ARROYO NE	CHAVES	NM10	005	015809	O 1996
KING CAMP	CHAVES	NM10	005	379339	O 1959	LOS MEDANOS	EDDY	NM10	015	427868	ONA 1958
KING CAMP NORTH	CHAVES	NM10	005	013388	OA 1989	LOS MEDANOS NORTH	EDDY	NM10	015	016200	N 1996
KING CAMP WEST	CHAVES	NM10	005	016671	O 1997	LOS MEDANOS SOUTH	EDDY	NM10	015	016674	OA 1994
KING NORTH	LEA	NM10	025	379556	OA 1982	LOS PINOS NORTH	SAN JUAN	NM50	045	428023	N 1953
KING SOUTH	LEA	NM10	025	007123	OA 1983	LOS PINOS SOUTH	SAN JUAN	NM50	045	428054	N 1953
KING WEST	LEA	NM10	025	379649	OA 1968	LOST LAKE	CHAVES	NM10	005	428364	ON 1979
KLEIN RANCH	LEA	NM10	025	008515	ON 1999	LOST TANK	EDDY	NM10	015	013892	O 1991
KNICKERBOCKER BUTTES	SAN JUAN	NM50	045	383366	OA 1977	LOST TANK WEST	EDDY	NM10	015	000176	O 1996
KNOWLES	LEA	NM10	025	383951	OA 1949	LOVING	EDDY	NM10	015	430534	O 1958
KNOWLES NORTH	LEA	NM10	025	012208	OA 1987	LOVING EAST	EDDY	NM10	015	011791	OA 1987
KNOWLES SE	LEA	NM10	025	010110	OA 1985	LOVING NORTH	EDDY	NM10	015	430543	N 1979
KNOWLES SOUTH	LEA	NM10	025	384044	OA 1954	LOVING SE	EDDY	NM10	015	004441	N 1984
KNOWLES WEST	LEA	NM10	025	384075	OA 1975	LOVING SOUTH	EDDY	NM10	015	009104	OA 1984
KUTZ	SAN JUAN	NM50	045	388974	ONA 1955	LOVINGTON	LEA	NM10	025	430565	ONA 1938
KUTZ CANYON	SAN JUAN	NM50	045	389005	N 1927	LOVINGTON EAST	LEA	NM10	025	430596	O 1951
KUTZ CANYON SOUTH	SAN JUAN	NM50	045	389036	N 1950	LOVINGTON NE	LEA	NM10	025	430627	OA 1969
KUTZ NORTH	SAN JUAN	NM50	045	016122	N	LOVINGTON NORTH	LEA	NM10	025	011195	ONA 1986
KUTZ SOUTH	SAN JUAN	NM50	045	000676	OA 1998	LOVINGTON SW	LEA	NM10	025	008885	O 1999
KUTZ WEST	SAN JUAN	NM50	045	389098	N 1950	LOVINGTON WEST	LEA	NM10	025	430658	OA 1944
L E RANCH	CHAVES	NM10	005	390185	O 1963	LOWE RANCH	LEA	NM10	025	430782	N 1985
LA HUERTA	EDDY	NM10	015	391487	ONA 1974	LUCKY LAKE	CHAVES	NM10	005	432589	OA 1956
LA JARA CANYON	RIO ARRIBA	NM50	039	016446	N 1992	LUCKY LAKE SOUTH	CHAVES	NM10	005	432601	O 1972
LA PLATA	SAN JUAN	NM50	045	391952	OA 1949	LUSK	EDDY	NM10	015	434387	ONA 1942
LA PLATA SOUTH	SAN JUAN	NM50	045	391983	O 1950	LUSK	LEA	NM10	025	434387	ONA 1942
LA RICA	LEA	NM10	025	392262	ONA 1970	LUSK EAST	LEA	NM10	025	434418	ONA 1942
LA RICA EAST	LEA	NM10	025	003635	N 1980	LUSK NE	LEA	NM10	025	003646	ON 1981
LA RICA WEST	LEA	NM10	025	003637	N 1981	LUSK NORTH	LEA	NM10	025	434427	ONA 1965
LA VENTANA	RIO ARRIBA	NM50	039	392882	N 1956	LUSK NW	LEA	NM10	025	434430	N 1977
LAGUNA	LEA	NM10	025	394525	ON 1958	LUSK SE	LEA	NM10	025	016675	N 1995
LAGUNA GRANDE	EDDY	NM10	015	394537	N 1976	LUSK SOUTH	EDDY	NM10	015	434449	O 1957
LAGUNA SALADO	EDDY	NM10	015	008725	ON 1983	LUSK SOUTH	LEA	NM10	025	434449	O 1957
LAGUNA SALADO NORTH	EDDY	NM10	015	011181	N 1986	LUSK WEST	EDDY	NM10	015	434480	ONA 1941
LAGUNA SALADO SOUTH	EDDY	NM10	015	016673	OA 1998	LYBROOK	RIO ARRIBA	NM50	039	435372	OA 1957
LAGUNA SECA	RIO ARRIBA	NM50	039	009444	N 1983	LYBROOK	SANDOVAL	NM50	043	435372	OA 1957
LAGUNA SOUTH	EDDY	NM10	015	008544	O 1998	LYBROOK	SAN JUAN	NM50	045	435372	OA 1962
LAGUNA VALLEY	LEA	NM10	025	011182	ON 1986	LYNCH	LEA	NM10	025	435775	ONA 1929
LAKE ARTHUR	CHAVES	NM10	005	394959	N 1962	LYNCH MIDDLE	LEA	NM10	025	435837	OA 1957
LAKE EAST	EDDY	NM10	015	396307	N 1977	LYNCH WEST	LEA	NM10	025	005628	ONA 1981
LAKE MCMILLAN	EDDY	NM10	015	017486	OA 2004	MADERA	LEA	NM10	025	003648	N 1981
LAKE MCMILLAN EAST	EDDY	NM10	015	000130	N 1981	MAGRUDER	EDDY	NM10	015	441147	ON 1953
LAKESHORE	EDDY	NM10	015	011184	N 2003	MAGRUDER WEST	EDDY	NM10	015	016133	N
LAKESWOOD	EDDY	NM10	015	398958	O 1957	MALAGA	EDDY	NM10	015	441736	ONA 1951
LANE	LEA	NM10	025	400725	OA 1955	MALAGA EAST	EDDY	NM10	015	016134	O
LANE EAST	LEA	NM10	025	014113	OA 1989	MALAGA NORTH	EDDY	NM10	015	441767	OA 1954
LANE SE	LEA	NM10	025	016123	O 1992	MALAGA WEST	EDDY	NM10	015	441798	ON 1952
LANE SOUTH	LEA	NM10	025	400911	O 1962	MALJAMAR	EDDY	NM10	015	442170	ONA 1926
LANGLEY	LEA	NM10	025	401221	ONA 1978	MALJAMAR	LEA	NM10	025	442170	ONA 1926
LANGLIE MATTIX	LEA	NM10	025	401252	ONA 1929	MALJAMAR EAST	LEA	NM10	025	442201	O 1949
LARGO	RIO ARRIBA	NM50	039	402151	N 1955	MALJAMAR NORTH	LEA	NM10	025	442232	O 1939
LARGO	SAN JUAN	NM50	045	402151	N 1950	MALJAMAR SOUTH	LEA	NM10	025	442263	OA 1943
LARGO EAST	RIO ARRIBA	NM50	039	402182	N 1950	MALJAMAR WEST	LEA	NM10	025	000177	O 1997
LAZY J	LEA	NM10	025	405871	OA 1952	MANY GATES	CHAVES	NM10	005	445022	ONA 1967
LAZY J NORTH	LEA	NM10	025	017405	N 2003	MANY ROCKS	SAN JUAN	NM50	045	445084	OA 1962
LEA	LEA	NM10	025	406360	ONA 1934	MANY ROCKS NORTH	SAN JUAN	NM50	045	445115	OA 1963
LEA LAKE	CHAVES	NM10	005	017491	N 2004	MANZANARES	SAN JUAN	NM50	045	009456	N 1983
LEA NE	LEA	NM10	025	000225	OA 1986	MARCELINA	MCKINLEY	NM50	031	446215	OA 1977
LEA SE	LEA	NM10	025	406453	ON 1968	MARON CLIFFS	EDDY	NM10	015	448990	ON 1959
LEA SOUTH	LEA	NM10	025	406484	OA 1964	MARON CLIFFS SOUTH	EDDY	NM10	015	449000	N 1977
LEACO	LEA	NM10	025	406535	OA 1974	MASON EAST	LEA	NM10	025	451377	OA 1961
LEAMEX	LEA	NM10	025	406794	OA 1956	MASON NORTH	EDDY	NM10	015	451470	OA 1954
LEAMEX NORTH	LEA	NM10	025	016701	OA 2000	MASON NORTH	LEA	NM10	025	451470	OA 1954
LEAMEX NW	LEA	NM10	025	016915	N 2001	MCCORMACK	LEA	NM10	025	458329	OA 1947
LEAMEX SOUTH	LEA	NM10	025	017748	OA 2004	MCCORMACK SOUTH	LEA	NM10	025	458360	OA 1967
LEAMEX WEST	LEA	NM10	025	017823	N 2004	MCDERMOTT	SAN JUAN	NM50	045	459166	N 1983
LEGG	LEA	NM10	025	408474	ON 1975	MCDERMOTT WASH	SAN JUAN	NM50	045	016676	N 1992
LEGG'S	SAN JUAN	NM50	045	408488	O 1977	MCDONALD	LEA	NM10	025	459197	ONA 1971
LEO	EDDY	NM10	015	410328	OA 1939	MCDONALD WEST	LEA	NM10	025	007142	OA 1983
LEO SOUTH	EDDY	NM10	015	410390	OA 1958	MCIVER RANCH	EDDY	NM10	015	008726	N 1983
LEONARD SOUTH	LEA	NM10	025	410824	OA 1948	MCKINLEY	MCKINLEY	NM50	031	461429	N
LERA	LEA	NM10	025	003639	N 1981	MCKITTRICK CANYON	EDDY	NM10	015	461650	N 1975
LESLIE SPRING	CHAVES	NM10	005	411475	ON 1964	MCKITTRICK HILLS	EDDY	NM10	015	461657	N 1976
LESLIE SPRING NW	CHAVES	NM10	005	017526	N 2003	MCKITTRICK HILLS EAST	EDDY	NM10	015	016677	N 1997
LESLIE SPRING SOUTH	CHAVES	NM10	005	016942	N 2001	MCKITTRICK HILLS NORTH	EDDY	NM10	015	008530	N 1998
LIGHTCAP	CHAVES	NM10	005	413793	ONA 1950	MCKITTRICK HILLS WEST	EDDY	NM10	015	016822	N 1994
LIGHTCAP WEST	CHAVES	NM10	005	007134	OA 1983	MCMILLAN	EDDY	NM10	015	462204	ON 1938
LINDA	CHAVES	NM10	005	414816	O 1963	MCMILLAN EAST	EDDY	NM10	015	462235	O 1964
LINDRITH	RIO ARRIBA	NM50	039	415250	ONA 1949	MCMILLAN ESCARPMENT	EDDY	NM10	015	017534	N 2003
LINDRITH SOUTH	RIO ARRIBA	NM50	039	415260	ONA 1973	MCMILLAN NORTH	EDDY	NM10	015	462266	ON 1963
LINDRITH SOUTH	SANDOVAL	NM50	043	415260	OA 1985	MCMILLAN SW	EDDY	NM10	015	016117	ON 2001
LINDRITH WEST	RIO ARRIBA	NM50	039	415265	OA 1972	MCMILLAN WEST	EDDY	NM10	015	462297	O 1961
LINDRITH WEST	SANDOVAL	NM50	043	415265	OA 1972	MEADOWS	SAN JUAN	NM50	045	463979	OA 1972
LITTLE BOX CANYON	EDDY	NM10	015	417930	N 1975	MEDIA	SANDOVAL	NM50	043	464878	OA 1954
LITTLE LUCKY LAKE	CHAVES	NM10	005	418939	ONA 1958	MEDIA SW	SANDOVAL	NM50	043	464885	OA 1974
LITTMAN	LEA	NM10	025	420117	OA 1951	MEDICINE ROCK	LEA	NM10	025	465250	OA 1961
LIVINGSTON RIDGE	EDDY	NM10	015	003727	ONA 1982	MESA	EDDY	NM10	015	469559	ONA 1962
LIVINGSTON RIDGE EAST	LEA	NM10	025	014674	O 1992	MESA	LEA	NM10	025	469559	ON 1962
LIVINGSTON RIDGE NE	EDDY	NM10	015	015138	N 1994	MESA	SAN JUAN	NM50	045	469559	OA 1961
LIVINGSTON RIDGE SE	LEA	NM10	025	016124	O 1994	MESA DIABLO	EDDY	NM10	015	017535	O 2003
LIVINGSTON RIDGE SOUTH	EDDY	NM10	015	016085	O	MESA VERDE	EDDY	NM10	015	015804	O
LLANO	LEA	NM10	025	421032	O 1966	MESA VERDE	LEA	NM10	025	015804	O 1993
LLOYD'S CANYON	CHAVES	NM10	005	017819	O 2004	MESCALERO	LEA	NM10	025	469652	OA 1952
LOAFER DRAW	EDDY	NM10	015	421249	N 1977	MESCALERO ESCARPE	LEA	NM10	025	009107	OA 1984
LOAFER DRAW SE	EDDY	NM10	015	015714	N 2001	MESCALERO NE	LEA	NM10	025	015587	O 1996
LOCO HILLS	EDDY	NM10	015	422071	ONA 1939	MESCALERO NORTH	LEA	NM10	025	469683	ONA 1956
LOCO HILLS EAST	EDDY	NM10	015	011193	OA 1986	MESCALERO SANDS	CHAVES	NM10	005	009626	N 1978
LOCO HILLS NW	EDDY	NM10	015	016150	O 2001	MESCALERO WEST	LEA	NM10	025	469714	ON 1970
LOCO HILLS SOUTH	EDDY	NM10	015	422102	ON 1958	MESQUITE	EDDY	NM10	015	469807	O 1968
LOGAN DRAW	EDDY	NM10	015	422784	ONA 1947	MIDDLE CANYON	SAN JUAN	NM50	045	471567	O 1969
LOGAN DRAW NW	EDDY	NM10	015	000769	O 1998	MIDWAY	LEA	NM10	025	472745	OA 1962
LOGAN											

NEW MEXICO

Field Name	County Name	State Sub	Co Code	Field Code	Field Disc Type	Year	Field Name	County Name	State Sub	Co Code	Field Code	Field Disc Type	Year
MILEPOST	EDDY	NM10	015	473964	N	1980	PECOS SLOPE NORTH	CHAVES	NM10	005	012824	N	1989
MILLER LAKE	CHAVES	NM10	005	012579	N	1988	PECOS SLOPE SOUTH	CHAVES	NM10	005	007165	N	1980
MILLMAN	EDDY	NM10	015	475442	ONA	1951	PECOS SLOPE WEST	CHAVES	NM10	005	005294	N	1982
MILLMAN EAST	EDDY	NM10	015	475473	OA	1954	PENASCO	EDDY	NM10	015	548878	OA	1960
MILLMAN SOUTH	EDDY	NM10	015	475514	N	1977	PENASCO DRAW	EDDY	NM10	015	548909	ONA	1962
MILLMAN WEST	EDDY	NM10	015	011512	ONA	1959	PENASCO DRAW EAST	EDDY	NM10	015	017760	OA	2002
MILNER LAKE	CHAVES	NM10	005	016943	N	2001	PENASCO DRAW NORTH	EDDY	NM10	015	000181	N	1993
MILNESAND	ROOSEVELT	NM10	041	475969	OA	1956	PENLON	EDDY	NM10	015	549302	ONA	1977
MILNESAND EAST	ROOSEVELT	NM10	041	476000	O	1958	PENLON EAST	EDDY	NM10	015	016681	N	1994
MILNESAND WEST	ROOSEVELT	NM10	041	476031	OA	1968	PENROSE	LEA	NM10	025	549925	OA	1958
MONUMENT	LEA	NM10	025	483046	ONA	1935	PENROSE SKELLY	LEA	NM10	025	549963	ONA	1936
MONUMENT DRAW	LEA	NM10	025	483108	O	1962	PETERSON	ROOSEVELT	NM10	041	552319	ONA	1971
MONUMENT EAST	LEA	NM10	025	005650	O	1982	PETERSON NORTH	ROOSEVELT	NM10	041	552350	OA	1980
MONUMENT NE	LEA	NM10	025	483170	O	1959	PETERSON SOUTH	ROOSEVELT	NM10	041	552362	ONA	1972
MONUMENT NORTH	LEA	NM10	025	483175	OA	1977	PHANTOM DRAW	EDDY	NM10	015	553528	N	1976
MONUMENT NW	LEA	NM10	025	015864	O	2003	PIERCE CROSSING	EDDY	NM10	015	012606	OA	1988
MONUMENT SE	LEA	NM10	025	000178	O	1997	PIERCE CROSSING EAST	EDDY	NM10	015	000182	O	1994
MONUMENT WEST	LEA	NM10	025	015409	N	1999	PIERCE CROSSING NORTH	EDDY	NM10	015	016141	O	
MORE	LEA	NM10	025	483635	ONA	1952	PIERCE CROSSING NW	EDDY	NM10	015	016682	N	1997
MORA	MORA	NM10	033	016138	N		PIERCE CROSSING SOUTH	EDDY	NM10	015	016683	O	1996
MORIAH	CHAVES	NM10	005	003654	N	1981	PIERRE MESA	SAN JUAN	NM50	045	016447	O	1994
MORTON	LEA	NM10	025	486611	ONA	1964	PINE LAKE	RIO ARRIBA	NM50	039	556853	O	1956
MORTON EAST	LEA	NM10	025	486642	OA	1969	PINE LODGE	CHAVES	NM10	005	556884	N	1991
MORTON NORTH	LEA	NM10	025	486673	ONA	1967	PINON	SAN JUAN	NM50	045	557790	ONA	1966
MORTON SOUTH	LEA	NM10	025	017403	O	2002	PINON NORTH	SAN JUAN	NM50	045	557796	N	1972
MOSLEY CANYON	EDDY	NM10	015	003755	N	1982	PITCHFORK RANCH	LEA	NM10	025	003359	ONA	1982
MT NEBO	SAN JUAN	NM50	045	491014	N	1973	PITCHFORK RANCH SOUTH	LEA	NM10	025	009473	N	1983
MUNOZ CANYON	RIO ARRIBA	NM50	039	000803	N	1998	PITCHFORK RANCH WEST	LEA	NM10	025	009114	N	1984
NADINE	LEA	NM10	025	497805	ONA	1950	PJ	EDDY	NM10	015	007169	O	1983
NADINE EAST	LEA	NM10	025	013035	OA	1988	POKER LAKE	EDDY	NM10	015	563116	OA	1967
NADINE NE	LEA	NM10	025	017749	OA	2004	POKER LAKE EAST	EDDY	NM10	015	016685	OA	1993
NADINE NORTH	LEA	NM10	025	009061	O	1999	POKER LAKE NORTH	EDDY	NM10	015	014877	O	1992
NADINE SOUTH	LEA	NM10	025	016139	O		POKER LAKE NW	EDDY	NM10	015	016142	O	
NADINE WEST	LEA	NM10	025	003660	ONA	1960	POKER LAKE SOUTH	EDDY	NM10	015	007448	ON	1983
NAGEEZI	SAN JUAN	NM50	045	003661	OA	1977	POKER LAKE SW	EDDY	NM10	015	015155	OA	1994
NASH	EDDY	NM10	015	498859	N	1975	POLLOCK	LEA	NM10	025	005308	O	1982
NASH DRAW	EDDY	NM10	015	498966	ONA	1975	POLLOCK NE	LEA	NM10	025	016143	O	
NASH DRAW SW	EDDY	NM10	015	016982	OA	2001	POT MESA	MCKINLEY	NM50	031	012256	OA	1987
NAVAJO CITY	SAN JUAN	NM50	045	499670	N	1978	POTTER	SAN JUAN	NM50	045	568541	OA	1988
NEHAHNEZAD	SAN JUAN	NM50	045	502301	ON	1972	POTWIN	SAN JUAN	NM50	045	568882	N	1977
NEW HOPE	ROOSEVELT	NM10	041	504184	O	1951	POW	EDDY	NM10	015	598690	N	1977
NEW HOPE EAST	ROOSEVELT	NM10	041	504215	N	1970	POWER	EDDY	NM10	015	569564	OA	1970
NEWMILL	CHAVES	NM10	005	506515	N	1965	PRAIRIE	ROOSEVELT	NM10	041	570107	O	1959
NEWMILL NORTH	CHAVES	NM10	005	013907	N	1991	PRAIRIE EAST	ROOSEVELT	NM10	041	570541	O	1961
NEWMILL SOUTH	CHAVES	NM10	005	506520	N	1976	PRAIRIE SOUTH	ROOSEVELT	NM10	041	571006	ONA	1960
NIMENIM RIDGE	EDDY	NM10	015	003360	N	1982	PRONGHORN	LEA	NM10	025	573439	N	1981
NOBIEN	LEA	NM10	025	014577	N	1990	PUERTO CHIQUITO EAST	RIO ARRIBA	NM50	039	574517	OA	1960
NONOMBRE	LEA	NM10	025	510851	ONA	1965	PUERTO CHIQUITO WEST	RIO ARRIBA	NM50	039	574548	O	1960
NONOMBRE NORTH	LEA	NM10	025	014123	O	1991	PUMP MESA	SAN JUAN	NM50	045	574750	N	1972
NOSE ROCK	MCKINLEY	NM50	031	012241	O	1987	QUAHADA RIDGE	EDDY	NM10	015	578678	ONA	1954
OASIS	CHAVES	NM10	005	518386	N	1975	QUAHADA RIDGE SE	EDDY	NM10	015	015807	O	1993
OIL CENTER	LEA	NM10	025	520782	ONA	1962	QUAHADA RIDGE SW	EDDY	NM10	015	003731	N	1981
OJITO	RIO ARRIBA	NM50	039	521160	OA	1972	QUAIL	LEA	NM10	025	578709	OA	1967
OJITO NE	RIO ARRIBA	NM50	039	011216	OA	1986	QUAIL RIDGE	LEA	NM10	025	578740	ONA	1961
OJO	SAN JUAN	NM50	045	521185	N	1967	QUAIL RIDGE NORTH	LEA	NM10	025	578771	ON	1961
OJO CHISO	LEA	NM10	025	521190	N	1974	QUAIL RIDGE SOUTH	LEA	NM10	025	578802	ONA	1970
OJO CHISO SOUTH	LEA	NM10	025	017404	O	2003	QUERRECHO PLAINS	LEA	NM10	025	579639	OA	1957
OJO CHISO WEST	LEA	NM10	025	000179	N	1996	QUERRECHO PLAINS EAST	LEA	NM10	025	579670	N	1970
OJO ENCINO	MCKINLEY	NM50	031	009630	O	1976	QUERRECHO PLAINS NORTH	LEA	NM10	025	579667	ONA	1991
OLD MILLMAN RANCH	EDDY	NM10	015	014163	OA	1991	RABBIT FLATS	CHAVES	NM10	005	007172	ON	1980
OSUDO	LEA	NM10	025	530028	ONA	1964	RACE TRACK	CHAVES	NM10	005	582407	OA	1964
OSUDO NORTH	LEA	NM10	025	530059	ONA	1965	RACE TRACK EAST	CHAVES	NM10	005	017450	O	2003
OSUDO SOUTH	LEA	NM10	025	530090	N	1967	RACE TRACK SE	CHAVEZ	NM10	005	015505	O	1998
OSUDO SW	LEA	NM10	025	011306	N	1986	RAILROAD MOUNTAIN	CHAVES	NM10	005	003675	ONA	1978
OSUDO WEST	LEA	NM10	025	530121	ONA	1969	RANGER LAKE	LEA	NM10	025	586406	OA	1956
OSWELL	SAN JUAN	NM50	045	530214	OA	1932	RANGER LAKE EAST	LEA	NM10	025	586418	N	1972
OTERO	RIO ARRIBA	NM50	039	530245	ONA	1954	RANGER LAKE NORTH	LEA	NM10	025	017750	N	2004
OTERO	SANDOVAL	NM50	043	530245	O	1956	RANGER LAKE SOUTH	LEA	NM10	025	017408	N	2003
OTERO	SAN JUAN	NM50	045	530245	ONA	1954	RANGER LAKE WEST	LEA	NM10	025	586437	N	1966
OTIS	EDDY	NM10	015	530276	N	1976	RATTLESNAKE	SAN JUAN	NM50	045	587274	OA	1924
OTTERBACK RANCH	CHAVES	NM10	005	013507	N	1990	RATTLESNAKE FLAT	LEA	NM10	025	014588	O	1992
OUTPOST	EDDY	NM10	015	010145	OA	1985	RATTLESNAKE WELL	EDDY	NM10	015	017348	N	2000
OWEN MESA	EDDY	NM10	015	010147	N	1983	RED BLUFF	EDDY	NM10	015	590026	ONA	1982
PADDOCK	LEA	NM10	025	534780	OA	1945	RED HILLS	EDDY	NM10	015	590987	O	1956
PADDOCK NORTH	LEA	NM10	025	534811	ONA	1959	RED HILLS	LEA	NM10	025	590987	ON	1956
PADDOCK SOUTH	LEA	NM10	025	534842	OA	1958	RED HILLS EAST	LEA	NM10	025	017751	N	2004
PADUCA	EDDY	NM10	015	535400	N	1967	RED HILLS NORTH	LEA	NM10	025	016866	O	1995
PADUCA	LEA	NM10	025	535400	ONA	1960	RED HILLS NW	LEA	NM10	025	009478	N	1983
PADUCA EAST	LEA	NM10	025	535431	OA	1967	RED HILLS SOUTH	LEA	NM10	025	007174	N	1983
PADUCA NORTH	LEA	NM10	025	535462	OA	1967	RED HILLS WEST	LEA	NM10	025	005320	ONA	1982
PADUCA NW	EDDY	NM10	015	000180	N	1997	RED LAKE	EDDY	NM10	015	591111	ONA	1924
PADUCA SOUTH	EDDY	NM10	015	535469	N	1977	RED LAKE EAST	EDDY	NM10	015	591142	O	1958
PADUCA SOUTH	LEA	NM10	025	535469	N	2001	RED LAKE NE	EDDY	NM10	015	000668	OA	1997
PAJARITO	SAN JUAN	NM50	045	536051	OA	1963	RED LAKE NW	EDDY	NM10	015	016944	O	2001
PALMA MESA	CHAVES	NM10	005	008727	N	1982	RED LAKE RIDGE	CHAVES	NM10	005	011564	ON	1983
PALMA MESA SOUTH	CHAVES	NM10	005	007160	N	1983	RED LAKE SHORES	EDDY	NM10	015	016936	O	2001
PALMILLO	EDDY	NM10	015	537198	ONA	1925	RED LAKE SOUTH	EDDY	NM10	015	591204	O	1964
PALMILLO DRAW	EDDY	NM10	015	013795	ON	1991	RED MOUNTAIN	MCKINLEY	NM50	031	591607	O	1934
PALMILLO EAST	EDDY	NM10	015	000224	OA	1986	RED SPRING	CHAVES	NM10	005	016937	N	2000
PALMILLO NORTH	EDDY	NM10	015	013725	O	1991	RED SPRING SW	CHAVES	NM10	005	017527	N	2003
PALMILLO SW	EDDY	NM10	015	016680	OA	1995	RED TANK	EDDY	NM10	015	592103	N	1973
PALMILLO WEST	EDDY	NM10	015	003666	OA	1981	RED TANK	LEA	NM10	025	592103	N	1973
PAPERS WASH	MCKINLEY	NM50	031	538854	OA	1977	RED TANK DRAW	EDDY	NM10	015	012882	N	1986
PARALLEL	EDDY	NM10	015	539368	OA	1953	RED TANK EAST	LEA	NM10	025	592107	ON	1977
PARKWAY	EDDY	NM10	015	540685	ONA	1971	RED TANK SOUTH	LEA	NM10	025	016145	O	1992
PARKWAY NORTH	EDDY	NM10	015	013726	O	1990	RED TANK WEST	LEA	NM10	025	015328	O	1992
PARKWAY SOUTH	EDDY	NM10	015	007161	OA	1983	REEVES	LEA	NM10	025	593808	OA	1954
PARKWAY WEST	EDDY	NM10	015	540692	N	1973	REEVES NORTH	LEA	NM10	025	593847	N	1977
PARLAY	SANDOVAL	NM50	043	540701	OA	1971	REEVES NW	LEA	NM10	025	017813	O	2004
PAVO MESA	EDDY	NM10	015	007163	N	1979	REEVES WEST	LEA	NM10	025	005321	N	1981
PAWNEE	LEA	NM10	025	544421	ONA	1980	REGINA	RIO ARRIBA	NM50	039	594319	OA	1981
PAWNEE WEST	LEA	NM10	025	016702	N	2000	REMUDA	EDDY	NM10	015	595668		

Field Name	County Name	State Sub	Co Code	Field Code	Field Disc Type Year	Field Name	County Name	State Sub	Co Code	Field Code	Field Disc Type Year
ROCK LAKE	LEA	NM10	025	608143	OA 1975	SHOE BAR EAST	LEA	NM10	025	653210	OA 1968
ROCK LAKE NORTH	LEA	NM10	025	005328	ONA 1982	SHOE BAR NE	LEA	NM10	025	000183	ON 1996
ROCK LAKE SE	LEA	NM10	025	017824	O 2004	SHOE BAR NORTH	LEA	NM10	025	653241	ONA 1956
ROCK LAKE SOUTH	LEA	NM10	025	012264	OA 1987	SHOE BAR NW	LEA	NM10	025	009639	OA 1982
ROCK SCHOOLHOUSE	CHAVES	NM10	005	016945	N 2000	SHOE BAR SOUTH	LEA	NM10	025	653253	ONA 1978
ROCK SPUR	EDDY	NM10	015	000244	ON 1983	SHOE BAR WEST	LEA	NM10	025	017402	O 2003
ROCK TANK	EDDY	NM10	015	608341	N 1968	SHOE BAR SE	LEA	NM10	025	017817	O 2004
ROCK TANK SOUTH	EDDY	NM10	015	608357	N 1977	SHUGART	EDDY	NM10	015	654481	ONA 1937
ROCKY ARROYO	EDDY	NM10	015	609225	N 1972	SHUGART EAST	EDDY	NM10	015	654485	OA 1986
ROCKY ARROYO EAST	EDDY	NM10	015	017487	N 2004	SHUGART EAST	LEA	NM10	025	654485	OA 1986
ROCKY ARROYO SE	EDDY	NM10	015	015821	N 1997	SHUGART NORTH	EDDY	NM10	015	654512	ONA 1938
ROCKY ARROYO SOUTH	EDDY	NM10	015	609234	N 1975	SHUGART NORTH	LEA	NM10	025	654512	ONA 1938
ROOSEVELT	ROOSEVELT	NM10	041	612433	O 1975	SHUGART WEST	EDDY	NM10	015	000184	O 1997
ROSA	RIO ARRIBA	NM50	039	612712	N 1974	SIEGREST DRAW	EDDY	NM10	015	655278	N 1979
ROSA	SAN JUAN	NM50	045	612712	N 1974	SIEGREST DRAW NE	EDDY	NM10	015	017452	O 2003
ROSS DRAW	EDDY	NM10	015	614390	ONA 1976	SIETE	CHAVES	NM10	005	655380	OA 1968
ROSS DRAW EAST	EDDY	NM10	015	011243	OA 1986	SIETE EAST	CHAVES	NM10	005	003689	O 1980
ROSS DRAW NORTH	EDDY	NM10	015	011244	OA 1986	SIMANOLA	LEA	NM10	025	656806	O 1963
ROSS DRAW SW	EDDY	NM10	015	017761	N 2001	SIMPSON	SAN JUAN	NM50	045	657085	OA 1959
ROSS DRAW WEST	EDDY	NM10	015	009120	OA 1984	SINAGUA	LEA	NM10	025	015212	N 1994
ROSS RANCH	EDDY	NM10	015	614510	N 1988	SIoux	LEA	NM10	025	657922	OA 1980
ROUND TANK	CHAVES	NM10	005	615843	OA 1962	SIoux EAST	LEA	NM10	025	657926	N 1979
RUNYAN RANCH	EDDY	NM10	015	619030	N 1979	SITTING BULL FALLS	EDDY	NM10	015	658226	N 1976
RUNYAN RANCH NORTH	EDDY	NM10	015	017762	N 2003	SKAGGS	LEA	NM10	025	658891	ONA 1937
RUSSELL	EDDY	NM10	015	619882	ONA 1942	SKAGGS EAST	LEA	NM10	025	658922	ONA 1971
RUSTLER BLUFF	SANDOVAL	NM50	043	620539	ONA 1975	SKAGGS NORTH	LEA	NM10	025	658953	O 1991
RUSTY	SANDOVAL	NM50	045	622736	ONA 1955	SKAGGS NW	LEA	NM10	025	000185	O 1997
S R R	LEA	NM10	025	009325	N 1980	SKAGGS SOUTH	LEA	NM10	025	009640	OA 1985
SAGE DRAW	EDDY	NM10	015	007241	N 1994	SLEEPER	RIO ARRIBA	NM50	039	660627	OA 1972
SAGE DRAW EAST	EDDY	NM10	015	624937	ON 1956	SLICK ROCK	SAN JUAN	NM50	045	661092	OA 1966
SALADAR	EDDY	NM10	015	624968	OA 1962	SNAKE EYES	SAN JUAN	NM50	045	663727	ON 1972
SALADO DRAW	LEA	NM10	025	009122	OA 1984	SOAPBERRY DRAW	EDDY	NM10	015	016149	N 1991
SALADO DRAW NE	LEA	NM10	025	626270	O 1958	SOMBRERO	LEA	NM10	025	665246	N 1957
SALT CREEK	SAN JUAN	NM50	045	008728	N 1983	SOMBRERO WEST	LEA	NM10	025	665258	N 1972
SALT DRAW	EDDY	NM10	015	017488	N 2004	SOWELL	LEA	NM10	025	007202	O 1982
SALT DRAW WEST	EDDY	NM10	015	626735	OA 1941	SPENCER	LEA	NM10	025	669028	OA 1956
SALT LAKE	LEA	NM10	025	626766	N 1958	SPRINGER BASIN	CHAVES	NM10	005	671525	N 1981
SALT LAKE SOUTH	LEA	NM10	025	014282	N 2004	SPRINGS	LEA	NM10	025	000210	OA 1981
SALT LAKE WEST	LEA	NM10	005	627696	ON 1963	SPRINGS	ROOSEVELT	NM10	041	000210	N 1967
SAMS RANCH	CHAVES	NM50	043	011249	OA 1986	SPRINGS NE	EDDY	NM10	015	000775	N 1998
SAN ISIDRO	SANDOVAL	NM50	045	003683	ON 1955	SQUARE LAKE	EDDY	NM10	015	672500	ONA 1941
SAN JUAN	SAN JUAN	NM50	045	010167	OA 1985	SQUARE LAKE NORTH	EDDY	NM10	015	672531	OA 1959
SAN LORENZO	EDDY	NM10	015	016146	O 1985	SQUYRES	ROOSEVELT	NM10	041	672748	O 1961
SAN LORENZO NORTH	EDDY	NM10	015	628750	OA 1959	STALLION	LEA	NM10	025	675709	OA 1986
SAN LUIS	SANDOVAL	NM50	043	628781	O 1953	STALLION EAST	LEA	NM10	025	015420	O 1996
SAN LUIS SOUTH	SANDOVAL	NM10	025	628874	O 1959	STAPLE CANYON RIM	EDDY	NM10	015	016983	N 2001
SAN MIGUEL	LEA	NM10	025	010168	OA 1971	STAR	MCKINLEY	NM50	031	676701	OA 1979
SAN MIGUEL NORTH	LEA	NM10	025	629277	OA 1943	STARR LAKE	MCKINLEY	NM50	031	677228	O 1958
SAN SIMON	LEA	NM10	025	016688	O 1997	STELINE	LEA	NM10	025	677662	OA 1965
SAN SIMON NE	LEA	NM10	025	629308	OA 1957	STEPHENSON	RIO ARRIBA	NM50	039	679770	O 1952
SAN SIMON NORTH	LEA	NM10	025	016847	N 2001	STINGRAY	ROOSEVELT	NM10	041	003694	O 1980
SAN SIMON SE	LEA	NM10	025	016147	N 1997	STINKING DRAW	EDDY	NM10	015	017892	N 2004
SAN SIMON SINK	LEA	NM10	025	016689	O 1997	STONE BUTTE	SAN JUAN	NM50	045	682467	O 1950
SAN SIMON SOUTH	LEA	NM10	025	017763	N 2001	STRAIGHT CANYON	SAN JUAN	NM50	045	683381	N 1977
SAN SIMON SW	LEA	NM10	025	016690	OA 1995	STRYCHNINE	EDDY	NM10	015	016939	N 2001
SAN SIMON WEST	LEA	NM10	025	011577	N 2004	STUBBLEFIELD CNYN RATON	COLFAX	NM10	007	016694	N 1999
SAN YSIDRO GSF	SANDOVAL	NM50	043	017820	N 2004	SUBLE	CHAVES	NM10	005	686373	O 1970
SAND DRAW	CHAVES	NM10	015	629897	ONA 1970	SULIMAR	CHAVES	NM10	005	687241	O 1968
SAND DUNES	EDDY	NM10	025	629897	ONA 1970	SULPHATE DRAW	EDDY	NM10	015	687458	ONA 1963
SAND DUNES	LEA	NM10	025	014706	N 1993	SULPHATE DRAW SW	EDDY	NM10	015	011865	OA 1987
SAND DUNES EAST	EDDY	NM10	015	012275	N 1987	SULPHATE SW	EDDY	NM10	015	687466	O 1977
SAND DUNES NORTH	EDDY	NM10	015	629902	ONA 1972	TABLE MESA	SAN JUAN	NM50	045	695450	ONA 1925
SAND DUNES SOUTH	LEA	NM10	015	629902	ONA 1972	TALCO	LEA	NM10	025	696380	N 1981
SAND DUNES SOUTH	EDDY	NM10	015	629906	N 1970	TAMANO	EDDY	NM10	015	696876	OA 1964
SAND DUNES WEST	LEA	NM10	025	630052	OA 1952	TAMANO	LEA	NM10	025	696876	OA 1964
SAND HILLS	EDDY	NM10	015	630320	N 1980	TAMANO EAST	LEA	NM10	025	017752	OA 2004
SAND POINT	CHAVES	NM10	005	630347	N 1980	TANNEYHILL	ROOSEVELT	NM10	041	697354	ONA 1972
SAND RANCH	CHAVES	NM10	005	630354	N 1978	TANNEYHILL EAST	ROOSEVELT	NM10	041	003695	OA 1981
SAND RANCH SOUTH	LEA	NM10	025	630424	ON 1957	TANNEYHILL SOUTH	ROOSEVELT	NM10	041	007981	N 1982
SAND SPRINGS	EDDY	NM10	015	630486	ON 1964	TANSILL DAM	EDDY	NM10	015	014676	N 1992
SAND TANK	LEA	NM10	025	016148	O 1985	TANSILL DAM EAST	EDDY	NM10	015	017684	N 2004
SANDHILLS	SANDOVAL	NM50	043	630920	N 1975	TAPACITO	RIO ARRIBA	NM50	039	697434	ONA 1953
SANDOVAL	LEA	NM10	025	632160	OA 1955	TATUM	LEA	NM10	025	698240	ONA 1957
SANMAL	LEA	NM10	025	632169	OA 1976	TATUM SW	LEA	NM10	025	698302	O 1997
SANMAL NORTH	LEA	NM10	025	015092	O 1994	TEAGUE	LEA	NM10	025	699279	ONA 1948
SANMAL WEST	EDDY	NM10	015	633276	OA 1951	TEAGUE MIDDLE	LEA	NM10	025	016695	OA 1996
SANTO NINO	LEA	NM10	025	635415	ONA 1950	TEAGUE NORTH	LEA	NM10	025	699291	OA 1977
SAUNDERS	LEA	NM10	025	635446	OA 1962	TEAGUE NW	LEA	NM10	025	014605	O 1992
SAUNDERS EAST	LEA	NM10	025	635477	O 1951	TEAGUE SOUTH	LEA	NM10	025	699297	OA 1990
SAUNDERS NORTH	LEA	NM10	025	635508	OA 1951	TEAGUE SW	LEA	NM10	025	699304	N 1993
SAUNDERS SOUTH	LEA	NM10	025	017825	O 2004	TEAGUE WEST	LEA	NM10	025	699310	O 2003
SAUNDERS SW	LEA	NM10	025	636097	ONA 1947	TEAS	LEA	NM10	025	699527	ONA 1929
SAWYER	ROOSEVELT	NM10	041	636128	O 1964	TEAS EAST	LEA	NM10	025	699558	O 1996
SAWYER NORTH	LEA	NM10	025	636159	O 1958	TEAS SE	LEA	NM10	025	016451	O 2000
SAWYER SOUTH	LEA	NM10	025	636190	ON 1969	TEAS WEST	LEA	NM10	025	699620	O 1959
SAWYER WEST	EDDY	NM10	015	636818	ONA 1966	TECOLOTE PEAK	EDDY	NM10	015	699744	O 1959
SCANLON	EDDY	NM10	015	636849	O 1961	TERRY	LEA	NM10	025	702193	O 1952
SCANLON DRAW	EDDY	NM10	015	013519	O 1990	TERRY EAST	LEA	NM10	025	702224	OA 1971
SCANLON DRAW WEST	EDDY	NM10	015	002243	O 1996	TEXLINE	LEA	NM10	025	703185	N 1962
SCANLON EAST	LEA	NM10	025	636880	O 1965	THREE MILE	EDDY	NM10	015	706456	O 1968
SCARBOROUGH	LEA	NM10	025	636918	N 1960	TOBAC	CHAVES	NM10	005	710216	OA 1964
SCARBOROUGH WEST	LEA	NM10	025	637190	OA 1960	TOBAC EAST	CHAVES	NM10	005	017029	N 2001
SCHARB	LEA	NM10	025	016692	ONA 1997	TOBAC WEST	CHAVES	NM10	005	710247	OA 1967
SCHARB EAST	LEA	NM10	025	007191	O 1983	TOCITO DOME	SAN JUAN	NM50	045	710557	OA 1964
SCHARB SE	EDDY	NM10	015	639900	N 1972	TOCITO DOME NORTH	SAN JUAN	NM50	045	710565	ONA 1972
SCOGGIN DRAW	EDDY	NM10	015	642421	N 1977	TODD	ROOSEVELT	NM10	041	710588	ONA 1963
SEDRO CANYON	SAN JUAN	NM50	045	017492	O 2004	TODD NW	ROOSEVELT	NM10	041	710743	ONA 1971
SEGREST DRAW	EDDY	NM10	015	013801	N 1991	TODD WEST	ROOSEVELT	NM10	041	710805	O 1985
SERPENTINE BEND	EDDY	NM10	015	645196	O 1963	TOM	SAN JUAN	NM50	045	711518	OA 1977
SEVEN LAKES	MCKINLEY	NM50	031	645352	OA 1982	TOM TOM	CHAVES	NM10	005	712169	ONA 1967
SEVEN RIVERS	EDDY	NM10	015	645382	N 1963	TOM TOM NORTH	CHAVES	NM10	005	003701	OA 1980
SEVEN RIVERS HILLS	EDDY	NM10	015	016151	N 2002	TOMAHAWK	CHAVES	NM10	005	712231	OA 1966
SEVEN RIVERS HILLS EAST	EDDY	NM10	015	017451	N 2003	TOMAHAWK	ROOSEVELT	NM10	041	712231	OA 1966
SEVEN RIVERS HILLS NORTH	EDDY	NM10	015	013416	ON 1989	TONTO	LEA	NM10	025	713130	OA 1944
SEVEN RIVERS MIDDLE	EDDY	NM10	015	017489	N 2004	TONTO DEEP	LEA	NM10	025	713139	O 1959
SEVEN RIVERS NORTH	EDDY	NM10	015	649287	N 1975	TONTO SOUTH	LEA	NM10	025	713192	OA 1961
SHEEP DRAW	EDDY	NM10	015	016693	N 1998	TONTO WEST	LEA	NM10	025	713223	ONA 1960
SHEEP DRAW NE	EDDY	NM10	025	652484	OA 1973	TORREON	SANDOVAL	NM50	043	713874	O 1953
SHINNERY	LEA	NM10	025	009933	OA 1985	TOTAH	SAN JUAN	NM50	045	713998	OA

NEW MEXICO

Field Name	County Name	State Sub	Co Code	Field Code	Field Disc Type	Year	Field Name	County Name	State Sub	Co Code	Field Code	Field Disc Type	Year
TOWNSEND NORTH	LEA	NM10	025	017528	N	2001	NEW YORK						
TOWNSEND NW	LEA	NM10	025	005395	ONA	1982	ADRIAN REEF	STEBUEN	NY	101	004535	N	1971
TRAIL CANYON	SAN JUAN	NM50	045	715285	N	1983	AKRON	ERIE	NY	029	006209	N	
TRAVIS	EDDY	NM10	015	716184	ONA	1978	AKRON	GENESE	NY	037	006209	N	
TRAVIS NORTH	EDDY	NM10	015	017118	O	2001	ALDEN-LANCASTER	ERIE	NY	029	008522	N	1898
TRES HOMBRES	EDDY	NM10	015	009498	N	1983	ALDEN-LANCASTER	GENESE	NY	037	008522	N	1898
TRES PAPALOTES	LEA	NM10	025	716804	OA	1970	ALDEN-LANCASTER	WYOMING	NY	121	008522	N	1898
TRES PAPALOTES WEST	LEA	NM10	025	716812	OA	1972	ALEXANDER	GENESE	NY	037	009433	N	1982
TRINITY	LEA	NM10	025	717703	OA	1977	ALFRED	ALLEGANY	NY	003	009681	N	1940
TRIPLE X	LEA	NM10	025	718087	ONA	1973	ALLEN	ALLEGANY	NY	003	011076	N	1932
TRIPLE X WEST	LEA	NM10	025	016696	OA	1996	ALMA	ALLEGANY	NY	003	012316	O	1885
TRISTE DRAW	LEA	NM10	025	718230	OA	1963	ALMY	ALLEGANY	NY	003	012737	O	
TRISTE DRAW EAST	LEA	NM10	025	718234	ONA	1986	ANDOVER	ALLEGANY	NY	003	017679	O	1906
TRISTE DRAW NORTH	LEA	NM10	025	000186	N	1997	ANDOVER	STEBUEN	NY	101	017679	O	1906
TRISTE DRAW WEST	LEA	NM10	025	015806	O	1992	ASHFORD	CATTARAUGUS	NY	009	027750	N	1976
TUBB	LEA	NM10	025	719850	ONA	1946	ASHLAND FARMS	CAYUGA	NY	011	014235	N	1981
TUCKER RANCH	ROOSEVELT	NM10	041	719927	OA	1980	ATTICA	WYOMING	NY	121	029940	N	1932
TUCKER RANCH WEST	ROOSEVELT	NM10	041	009644	O	1985	AUBURN	CAYUGA	NY	011	030374	N	1886
TULE	ROOSEVELT	NM10	041	013642	N	1990	AUBURN WEST	CAYUGA	NY	011	030415	N	1960
TULK	LEA	NM10	025	720408	OA	1951	AURORA EAST	ERIE	NY	029	030875	N	1976
TULK NORTH	LEA	NM10	025	720439	OA	1952	AVOCA	STEBUEN	NY	101	032017	N	1981
TULK SOUTH	LEA	NM10	025	720470	OA	1962	AVON	LIVINGSTON	NY	051	032172	N	1985
TULK SW	CHAVES	NM10	005	010226	OA	1985	BALDWINVILLE	ONONDAGA	NY	067	036100	N	1896
TURKEY TRACK	EDDY	NM10	015	721710	ONA	1943	BALLYHACK CREEK	BROOME	NY	007	017394	N	2002
TURKEY TRACK EAST	EDDY	NM10	015	721741	O	1950	BASS LAKE	OSWEGO	NY	075	005014	N	1980
TURKEY TRACK NORTH	EDDY	NM10	015	721751	ONA	1977	BATAVIA	GENESE	NY	037	042806	N	
TURKEY TRACK WEST	EDDY	NM10	015	721772	O	1951	BATH	STEBUEN	NY	101	043380	N	1947
TV	CHAVES	NM10	005	016152	N	1960	BEANS STATION	STEBUEN	NY	101	017621	N	2000
TV	CHAVES	NM10	005	695171	N	1960	BEECH HILL SOUTH	ALLEGANY	NY	003	001981	N	
TWIN LAKE	CHAVES	NM10	005	002289	OA	1950	BEECH HILL-INDEPENDENCE	ALLEGANY	NY	003	051746	ON	1905
TWIN LAKE NORTH	CHAVES	NM10	005	016697	N	1992	BEECH HILL-INDEPENDENCE	STEBUEN	NY	101	051746	ON	1905
TWIN LAKE SW	CHAVES	NM10	005	016823	O	1996	BELMONT	ALLEGANY	NY	003	054626	N	1981
TWIN MILLS	EDDY	NM10	015	723702	N	1975	BENNINGTON	ERIE	NY	029	056021	N	1919
TWIN MOUNDS	SAN JUAN	NM50	045	723764	N	1954	BENNINGTON	WYOMING	NY	121	056021	N	1919
U S	EDDY	NM10	015	725920	O	1953	BENTON RUN	ONTARIO	NY	069	011656	N	1985
UTE DOME	SAN JUAN	NM50	045	730301	N	1921	BERGEN	GENESE	NY	037	057183	N	1983
VACA DRAW	LEA	NM10	025	731600	N	1981	BETHANY	GENESE	NY	037	058904	N	1985
VACUUM	LEA	NM10	025	731705	ONA	1929	BIG CREEK	STEBUEN	NY	101	061408	N	1995
VACUUM EAST	LEA	NM10	025	731736	OA	1961	BIG INLET POOL	CHAUTAUQUA	NY	013	016818	N	2000
VACUUM MIDDLE	LEA	NM10	025	731767	OA	1963	BIXBY HILL	CATTARAUGUS	NY	009	000880	OA	1997
VACUUM NE	LEA	NM10	025	731798	OA	1967	BLOOMFIELD EAST	ONTARIO	NY	069	074382	N	1960
VACUUM NORTH	LEA	NM10	025	731829	ONA	1963	BLOOMFIELD WEST	ONTARIO	NY	069	074392	N	1895
VACUUM NW	LEA	NM10	025	731860	OA	1968	BLUE TAIL ROOSTER	CAYUGA	NY	011	075963	N	1966
VACUUM SOUTH	LEA	NM10	025	731891	ONA	1958	BRADFORD	CATTARAUGUS	NY	009	086938	ON	1878
VACUUM SW	LEA	NM10	025	013094	OA	1987	BRADFORD SOUTH	STEBUEN	NY	101	087062	N	1963
VACUUM WEST	LEA	NM10	025	007999	ONA	1982	BRADLEY BROOK	MADISON	NY	053	015006	N	1998
VADA	LEA	NM10	025	731922	OA	1954	BRANT-EDEN	ERIE	NY	029	011074	ON	1955
VADA	ROOSEVELT	NM10	041	731922	OA	1954	BRISTOL	ONTARIO	NY	069	092549	N	1895
VAN BREMMER CANYON	COLFAX	NM10	007	003802	N	2000	BROOKFIELD	STEBUEN	NY	101	094130	N	1938
VANDAGRIFF	EDDY	NM10	015	733813	N	1937	BROWNING	ALLEGANY	NY	003	095897	O	
VANDAGRIFF KEYES	EDDY	NM10	015	733844	N	1937	BRYANT HILL CREEK	CATTARAUGUS	NY	009	016410	N	1996
VENADO	SANDOVAL	NM50	043	735728	OA	1972	BUFFALO	ERIE	NY	029	101276	N	1887
VERDE	SAN JUAN	NM50	045	736100	OA	1955	BUFFALO CREEK	ERIE	NY	029	101369	N	1978
VEST RANCH	CHAVES	NM10	005	736999	OA	1971	BURR BEAR POOL	CHAUTAUQUA	NY	013	016817	N	2000
VEST RANCH EAST	CHAVES	NM10	005	737003	N	1978	BUSTI	CHAUTAUQUA	NY	013	107176	O	1952
WAGON MOUND	MORA	NM10	033	744313	N	1976	BUTLER CREEK	WAYNE	NY	117	107414	N	1996
WALKER DOME	MCKINLEY	NM50	031	745869	O	1956	CAFFERTY HILL	TIOGA	NY	017	010691	N	1983
WALTERS LAKE	EDDY	NM10	015	012865	ON	1989	CAMDEN	ONEIDA	NY	065	114546	N	1934
WANTZ	LEA	NM10	025	748442	OA	1949	CARD SCHOOL	STEBUEN	NY	101	017960	N	2005
WANTZ NW	LEA	NM10	025	017609	O	2003	CARROLL	CHAUTAUQUA	NY	013	121707	O	1920
WANTZ WEST	LEA	NM10	025	016698	OA	1999	CARROLLTON	CATTARAUGUS	NY	009	121813	N	1957
WARREN	LEA	NM10	025	749527	ONA	1948	CASCADE BROOK	WYOMING	NY	121	013648	N	1990
WARREN EAST	LEA	NM10	025	749589	OA	1965	CASSADAGA CREEK	CHAUTAUQUA	NY	013	014903	N	1993
WARREN NORTH	LEA	NM10	025	749620	O	1952	CASTILE	WYOMING	NY	121	016413	N	1996
WARREN WEST	LEA	NM10	025	749651	O	1971	CATON	STEBUEN	NY	101	017395	N	2003
WASHINGTON RANCH	EDDY	NM10	015	750376	ONA	1972	CERES	ALLEGANY	NY	003	130464	ON	1987
WASHINGTON RANCH SOUTH	EDDY	NM10	015	008678	N	1999	CHAFFEE-ARCADE	CATTARAUGUS	NY	009	011680	N	1967
WATERFLOW SOUTH	SAN JUAN	NM50	045	751263	O	1964	CHAFFEE-ARCADE	ERIE	NY	029	011680	N	1967
WATKINS	LEA	NM10	025	751728	OA	1945	CHAFFEE-ARCADE	WYOMING	NY	121	011680	N	1967
WAW	SAN JUAN	NM50	045	002964	N	1970	CHAMBERS	CHEMUNG	NY	015	131481	N	2001
WEIR	LEA	NM10	025	755906	OA	1946	CHARLOTTE	CHAUTAUQUA	NY	013	134116	ON	1981
WEIR EAST	LEA	NM10	025	755937	OA	1962	CHESTNUT RIDGE	ERIE	NY	029	014905	N	1980
WELCH	EDDY	NM10	015	756216	ON	1956	CHIPMUNK	CATTARAUGUS	NY	009	139784	OA	1895
WHITE CITY	EDDY	NM10	015	763827	N	1960	CHURCHVILLE	MONROE	NY	055	142579	N	1913
WHITE RANCH	CHAVES	NM10	005	764695	ONA	1953	CLARENCE	ERIE	NY	029	145013	N	1976
WHITE RANCH EAST	CHAVES	NM10	005	008011	N	1983	CLARKSVILLE	ALLEGANY	NY	003	145912	ON	1883
WHITE RANCH WEST	CHAVES	NM10	005	764726	OA	1959	CLARKSVILLE	CATTARAUGUS	NY	009	145912	ON	1883
WHITE WASH	SAN JUAN	NM50	045	764974	OA	1978	CLEVELAND HILL	CHEMUNG	NY	015	017961	N	2005
WILD HORSE	RIO ARRIBA	NM50	039	768167	ONA	1969	CLYDE	WAYNE	NY	117	149374	N	1888
WILLIAMS	LEA	NM10	025	769748	OA	1955	CLYMER	CHAUTAUQUA	NY	013	007308	ON	1978
WILLIAMS NORTH	LEA	NM10	025	769872	OA	1961	CLYMER HILL	CHAUTAUQUA	NY	013	015382	O	1992
WILLOW	RIO ARRIBA	NM50	039	770611	N		COLDEN	ERIE	NY	029	152221	N	
WILLOW LAKE	EDDY	NM10	015	770926	ONA	1976	COLLINS	ERIE	NY	029	154050	N	
WILLOW LAKE NORTH	EDDY	NM10	015	770957	O	1984	COLLINS NORTH	ERIE	NY	029	154132	N	1967
WILLOW LAKE SE	EDDY	NM10	015	016095	O		COLONEL BILLS CREEK	STEBUEN	NY	101	001022	N	1997
WILLOW LAKE SW	EDDY	NM10	015	000732	O	1998	CONCORD	ERIE	NY	029	156902	N	1974
WILLOW LAKE WEST	EDDY	NM10	015	016153	O		CONESUS	LIVINGSTON	NY	051	157558	N	1956
WILLOW SPRING	CHAVES	NM10	005	017490	N	2004	CONEWAGO CREEK	CHAUTAUQUA	NY	013	016414	N	1996
WILSON	LEA	NM10	025	771887	ONA	1928	CONNOISARAULEY CREEK	CATTARAUGUS	NY	009	016415	N	1996
WILSON SOUTH	LEA	NM10	025	772073	N	1964	COOPER HILL	CHEMUNG	NY	015	159847	N	2005
WILSON WEST	LEA	NM10	025	772104	OA	1948	COOPERS PLAINS	STEBUEN	NY	101	017683	N	2000
WINCHESTER	EDDY	NM10	015										

Field Name	County Name	State Sub	Co Code	Field Code	Field Type	Field Disc Year	Field Name	County Name	State Sub	Co Code	Field Code	Field Type	Field Disc Year
DUBLIN HOLLOW	CATTARAUGUS	NY	009	204074	N	1976	ORANGEVILLE	WYOMING	NY	121	012246	N	1985
DUTCH HILL	CATTARAUGUS	NY	009	012159	O	1987	ORCHARD PARK-HAMBURG	ERIE	NY	029	010577	N	1898
DUTCH HOLLOW	WYOMING	NY	121	016418	N	1996	OTTO EAST	CATTARAUGUS	NY	009	007644	N	1981
ELBA-LEROY	GENESEE	NY	037	217923	N		PAINTED POST	STEBUEN	NY	101	013910	N	1985
ELLERY	CHAUTAUQUA	NY	013	010721	ON	1963	PANGBURN	WAYNE	NY	117	017624	N	2000
ELLICOTT CREEK	GENESEE	NY	037	015765	N	1995	PAVILION	GENESEE	NY	037	543987	N	1906
ELLICOTTVILLE	CATTARAUGUS	NY	009	012164	N	1979	PAVILION	LIVINGSTON	NY	051	543987	N	1906
ELMA	ERIE	NY	029	221538	N	1975	PAVILION	WYOMING	NY	121	543987	N	1906
ELMIRA	CHEMUNG	NY	015	221637	N	1903	PENN YAN NORTH	YATES	NY	123	543984	N	1966
ENGLISH BROOK	CATTARAUGUS	NY	009	225444	ON		PENN YAN SOUTH	YATES	NY	123	010591	N	1984
FALSON CREEK	CHAUTAUQUA	NY	013	016419	N	1996	PERRYSBURG	CATTARAUGUS	NY	009	551296	N	1925
FANCY TRACT	CATTARAUGUS	NY	009	223266	O		PIGEON HILL	CATTARAUGUS	NY	009	556575	N	1976
FARMERSVILLE	ALLEGANY	NY	003	236172	ON	1966	PIKE CORNERS	WYOMING	NY	121	011831	N	1978
FARMERSVILLE	CATTARAUGUS	NY	009	236172	O	1966	PINE HILL	STEBUEN	NY	101	556729	N	1999
FARMINGTON	ONTARIO	NY	069	236234	N	1965	POLAND	CHAUTAUQUA	NY	013	563240	O	1919
FAYETTE-WATERLOO	SENECA	NY	099	010398	N	1960	PORTVILLE	CATTARAUGUS	NY	009	013915	O	1981
FINNEGAN HILL	LIVINGSTON	NY	051	010729	N	1978	PULASKI	OSWEGO	NY	075	574579	N	1891
FIVE MILE	CATTARAUGUS	NY	009	243040	ON	1963	PURDY CREEK	STEBUEN	NY	101	016424	N	1996
FOLSOM CREEK	CHAUTAUQUA	NY	013	014464	ON	1949	QUACKENBUSH HILL	CHEMUNG	NY	015	016815	N	2000
FORDS BROOK	ALLEGANY	NY	003	248527	O	1885	QUACKENBUSH HILL	STEBUEN	NY	101	016815	N	2000
FOUR MILE	CATTARAUGUS	NY	009	252589	O	1877	RANDOLPH	CATTARAUGUS	NY	009	586127	N	
FREDONIA	CHAUTAUQUA	NY	013	256542	N	1886	RATHBONE	STEBUEN	NY	101	587133	N	
FRENCH CREEK	CHAUTAUQUA	NY	013	257720	N	1976	RAWSON	ALLEGANY	NY	003	587983	O	1967
FRIENDSHIP	ALLEGANY	NY	003	258185	N	1987	RAWSON	CATTARAUGUS	NY	009	587983	O	1967
FULMER VALLEY	ALLEGANY	NY	003	006198	ON	1883	RAYNER	STEBUEN	NY	101	017687	N	2004
FULTON NORTH	OSWEGO	NY	075	260567	N	1892	RED HOUSE	CATTARAUGUS	NY	009	591080	ON	1891
FULTON SOUTH	OSWEGO	NY	075	260588	N		REEDER CREEK	SENECA	NY	099	013733	N	1989
GENEGANTSLET	ONTARIO	NY	069	269161	N	1964	RICE BROOK	CATTARAUGUS	NY	009	598524	O	1897
GENEVA	ONTARIO	NY	069	269239	N	1932	RICHBURG	ALLEGANY	NY	003	599404	ON	1879
GENEVA	SENECA	NY	099	269239	N	1932	RIVERSIDE	STEBUEN	NY	101	603992	N	2002
GERRY-CHARLOTTE	CHAUTAUQUA	NY	013	014671	ON	1967	ROANOKE	GENESEE	NY	037	604993	N	1921
GILBERT	ALLEGANY	NY	003	271983	N	1928	ROME	ONEIDA	NY	065	611720	N	1896
GINGERBREAD CORNERS	SCHUYLER	NY	097	273770	ON	1979	ROMULUS	SENECA	NY	099	611999	N	1987
GLENWOOD	ERIE	NY	029	276959	N	1960	ROSE HILL	SENECA	NY	099	613301	N	1962
GLODES CORNERS ROAD	STEBUEN	NY	101	012171	N	1985	RUSH CREEK	ALLEGANY	NY	003	619386	N	1984
GORDON BROOK	ALLEGANY	NY	003	280943	N	1970	RUSHFORD	ALLEGANY	NY	003	012269	N	1985
GREAT VALLEY	CATTARAUGUS	NY	009	013865	N	1982	RUSHVILLE	ONTARIO	NY	069	619603	N	1915
GREENWOOD	STEBUEN	NY	101	289918	N	1932	RUSHVILLE	YATES	NY	123	619603	N	1915
GREENWOOD NORTH	STEBUEN	NY	101	290073	N	1932	SANBORN	NIAGARA	NY	063	629339	N	
GROTON	TOMPKINS	NY	009	292537	N	1940	SANDY CREEK	OSWEGO	NY	075	631385	N	1889
GROVE	ALLEGANY	NY	003	292801	O	1977	SANGERFIELD	MADISON	NY	053	632036	N	
GROVELAND	LIVINGSTON	NY	051	292832	N	1979	SANGERFIELD	ONEIDA	NY	065	632036	N	
GUYANOVA VALLEY	YATES	NY	123	017156	N	2002	SARDINIA	CATTARAUGUS	NY	009	639097	N	1974
HAMILTON	MADISON	NY	053	301460	ON	1950	SARDINIA	ERIE	NY	029	639097	N	1974
HAMLIN	MONROE	NY	055	301739	N	1974	SCIO	ALLEGANY	NY	003	639715	O	1879
HARMONY	CHAUTAUQUA	NY	013	306575	ON	1982	SEELEY CREEK	CHEMUNG	NY	015	017625	N	2000
HARRISON EAST	STEBUEN	NY	101	307722	N	1934	SENECA FALLS	SENECA	NY	099	644390	N	1887
HARRISON NW	STEBUEN	NY	101	006213	N	1934	SENECA LAKE	ONTARIO	NY	069	644398	N	1937
HARTSVILLE	STEBUEN	NY	101	308869	N	1969	SENECA LAKE	SCHUYLER	NY	079	644398	N	1997
HILL EAST	ALLEGANY	NY	003	322774	O		SENECA WEST	ERIE	NY	029	644409	N	
HOG HOLLOW	CATTARAUGUS	NY	009	013872	N	1983	SEXTON HOLLOW	SCHUYLER	NY	097	016949	N	2000
HOLLAND	ERIE	NY	029	327673	N	1924	SHARON	ALLEGANY	NY	003	647971	N	
HONEOYE	ONTARIO	NY	069	330612	N	1914	SHELDON	WYOMING	NY	121	649831	N	1978
HOTCHKISS HOLLOW	CATTARAUGUS	NY	009	334038	ON	1931	SHERIDAN	CHAUTAUQUA	NY	013	650885	N	1903
HOUGHTON	ALLEGANY	NY	003	334462	N	1979	SHERRY HILL	ALLEGANY	NY	003	014284	N	1991
HOWARD	STEBUEN	NY	101	335113	N	1941	SHORT TRACT	ALLEGANY	NY	003	653858	ON	1903
HUMPHREY	CATTARAUGUS	NY	009	338847	O		SILVER LAKE	LIVINGSTON	NY	051	656310	N	1976
HUNGRY HOLLOW	STEBUEN	NY	101	339237	N	1996	SILVER LAKE	WYOMING	NY	121	656310	N	1976
HUNT HOLLOW	LIVINGSTON	NY	051	010763	N	1980	SNYDERS CORNERS	CATTARAUGUS	NY	009	015115	N	1998
HURON CREEK	GENESEE	NY	037	340559	N	1967	SPARTA	LIVINGSTON	NY	051	668036	N	1980
INDEPENDENCE EAST	ALLEGANY	NY	003	344921	N		SPOONER CREEK	ERIE	NY	029	000964	N	1997
INDEPENDENCE WEST	ALLEGANY	NY	003	002124	N		SPRAGUE HILL	CHAUTAUQUA	NY	013	013937	ON	1987
INDIAN CREEK	CATTARAUGUS	NY	009	345200	N	1962	STAGECOACH	BROOME	NY	007	675523	N	1986
INDIAN FALLS	GENESEE	NY	037	345250	N	1972	STAGECOACH	TIOGA	NY	107	675523	N	1987
ISCHUA	CATTARAUGUS	NY	009	349382	N	1957	STATE LINE	ALLEGANY	NY	003	677538	N	1932
JACKSON HILL	STEBUEN	NY	101	016421	N	1996	STONE HILL	STEBUEN	NY	101	681984	N	1974
JASPER	STEBUEN	NY	101	355393	N	1939	SUGAR CREEK	YATES	NY	123	686621	N	1996
JAVA	WYOMING	NY	121	355533	N	1930	SUGAR HILL	SCHUYLER	NY	097	686714	N	2000
JERSEY HOLLOW	CATTARAUGUS	NY	009	358222	N	1978	SULLIVAN PARK	STEBUEN	NY	101	016819	N	2000
KARR VALLEY	ALLEGANY	NY	003	015398	N	1982	SUMMERHILL	CAYUGA	NY	011	011868	N	1985
KASOAG	OSWEGO	NY	075	014679	N	1984	TERRY HILL SOUTH	CHEMUNG	NY	015	016816	N	2000
KELLY HILL	CHAUTAUQUA	NY	013	372929	N	1996	TERRY HILL SOUTH	SCHUYLER	NY	079	016816	N	2000
LAKESHORE	CATTARAUGUS	NY	009	011184	N	1909	THOMAS CORNERS	STEBUEN	NY	101	704906	N	1971
LAKESHORE	CHAUTAUQUA	NY	013	011184	ON	1909	TONAWANDA	ERIE	NY	029	712573	N	1888
LAKESHORE	ERIE	NY	029	011184	N	1909	TONAWANDA	NIAGARA	NY	063	712573	N	1888
LAKEVIEW	ERIE	NY	029	398927	N	1949	TOZIERS CORNERS	WYOMING	NY	121	714788	N	
LANGDON HILL	CHEMUNG	NY	015	016814	N	2000	TRAPPING BROOK	ALLEGANY	NY	003	716011	O	
LAUREL RUN	CHEMUNG	NY	015	017622	N	2000	TRAVERS	ERIE	NY	029	012298	O	1987
LAWTONS	ERIE	NY	029	405654	N	1946	TRIANGLE	BROOME	NY	007	000456	N	1878
LEBANON	MADISON	NY	053	407104	N	1960	TUG HILL	LEWIS	NY	049	720113	N	1933
LEICESTER	LIVINGSTON	NY	051	408716	N	1960	TUSCARORA	STEBUEN	NY	101	722702	N	1944
LEICESTER	WYOMING	NY	121	408716	N	1960	UHLEY CORNERS-CALEDONIA	GENESEE	NY	037	011285	N	1925
LIMESTONE	CATTARAUGUS	NY	009	016950	N	1955	UHLEY CORNERS-CALEDONIA	LIVINGSTON	NY	051	011285	N	1932
LITTLE FRANCE	OSWEGO	NY	075	014697	N	1981	UNION WEST	STEBUEN	NY	101	728417	N	1941
LITTLE VALLEY	CATTARAUGUS	NY	009	419838	N		UTLEY BROOK	CATTARAUGUS	NY	009	730491	N	
LODI	SCHUYLER	NY	097	422629	N	2004	VAN ETTEN	CHEMUNG	NY	015	733131	ON	1954
MADISON HILL	ALLEGANY	NY	003	439983	O	1913	VANDERMARK CREEK	ALLEGANY	NY	003	003728	N	1981
MALLORY	CATTARAUGUS	NY	009	442573	N	1960	VINCENT	ONTARIO	NY	069	739100	N	1956
MARSH	STEBUEN	NY	101	449331	O		WALDO CREEK	STEBUEN	NY	101	015766	N	1995
MCCLURE HOLLOW	CATTARAUGUS	NY	009	457740	ON	1953	WALES	ERIE	NY	029	745683	N	
MENUTT RUN	STEBUEN	NY	101	017743	N	2004	WALES	WYOMING	NY	121	745683	N	
MEADS CREEK	SCHUYLER	NY	097	017623	N	2000	WALES CENTRAL	ERIE	NY	029	013168	N	1988
MELVIN HILL	ONTARIO	NY	069	010545									

NORTH DAKOTA

Field Name	County Name	State Sub	Co Code	Field Code	Field Disc Type Year	Field Name	County Name	State Sub	Co Code	Field Code	Field Disc Type Year
NORTH DAKOTA											
ALEXANDER	MCKENZIE	ND	053	009433	OA 1969	CHIMNEY BUTTE	DUNN	ND	025	139262	O 1982
ALKALI CREEK	WILLIAMS	ND	105	010700	OA 1990	CHOLA	RENVILLE	ND	075	140936	O 1964
AMBROSE	DIVIDE	ND	023	015633	OA 1981	CHURCH	WILLIAMS	ND	105	142269	OA 1984
AMBROSE WEST	DIVIDE	ND	023	010264	OA 1985	CINBAMON CREEK	BOTTINEAU	ND	009	012141	O 1987
AMIDON	SLOPE	ND	087	016090	O 1974	CLARKS CREEK	MCKENZIE	ND	053	004620	OA 1980
AMOR	BOWMAN	ND	011	016290	OA 1972	CLAY	MCKENZIE	ND	053	003039	OA 1990
ANTELOPE	MCKENZIE	ND	053	020097	OA 1953	CLAYTON	RENVILLE	ND	075	146253	O 1976
ANTELOPE CREEK	MCKENZIE	ND	053	020100	OA 1984	CLEAR CREEK	BURKE	ND	013	146780	O 1985
ANTLER	BOTTINEAU	ND	009	021151	O 1971	CLEAR WATER	MCKENZIE	ND	053	147121	OA 1958
ANTLER CREEK SOUTH	BOTTINEAU	ND	009	021182	O 1964	CLIMAX	MOUNTRAIL	ND	061	011367	OA 1986
ANTLER CREEK SOUTH	RENVILLE	ND	075	021182	O 1964	CLINTON	WILLIAMS	ND	105	148578	O 1980
ARNEGARD	MCKENZIE	ND	053	004583	OA 1980	COLD TURKEY CREEK	DIVIDE	ND	023	148733	OA 1984
ASH	BOWMAN	ND	011	027119	O 1977	COLGAN	BOWMAN	ND	011	152205	OA 1975
ASH COULEE	BILLINGS	ND	007	004584	OA 1981	COLQUHOUN	DIVIDE	ND	023	009569	OA 1984
ASSINIBOINE	MCKENZIE	ND	053	004586	OA 1982	COLUMBUS	RENVILLE	ND	075	154825	O 1964
AURELIA	WARD	ND	101	006087	O 1983	COOKS PEAK	BURKE	ND	013	155290	O 1956
AURELIA SW	WARD	ND	101	030746	O 1957	COREY BUTTE	GOLDEN VALLEY	ND	033	017343	OA 2003
AUSTIN	BOWMAN	ND	011	030901	O 1981	CORINTH	BOWMAN	ND	011	161474	O 1997
AVOCA	WILLIAMS	ND	105	032017	OA 1981	CORRAL CREEK	WILLIAMS	ND	105	161552	O 1979
BADEN	WARD	ND	101	004587	O 1981	COTEAU	DUNN	ND	025	162699	O 1978
BAILEY	DUNN	ND	025	035289	OA 1990	COTEAU SOUTH	BURKE	ND	013	163629	OA 1955
BAKER	MCKENZIE	ND	053	035847	OA 1982	COULEE	BURKE	ND	013	008833	OA 1984
BANKS	MCKENZIE	ND	053	037893	N 1982	COVERED BRIDGE	MOUNTRAIL	ND	061	000529	OA 1984
BANNER	MOUNTRAIL	ND	061	037986	O 1998	COW BUTTE	MCKENZIE	ND	053	004623	OA 1981
BAR BUTTE	WILLIAMS	ND	105	004589	O 1977	COW CREEK	ADAMS	ND	001	015111	O 1994
BARTA	DUNN	ND	025	010276	OA 1985	COYOTE CREEK	WILLIAMS	ND	105	165985	OA 1984
BATTLEVIEW	BURKE	ND	013	004591	OA 1980	CRATER	BOWMAN	ND	011	167411	OA 1969
BATTLEVIEW	WILLIAMS	ND	105	004591	OA 1980	CRAZY MAN CREEK	STARK	ND	089	016186	O 1996
BAUKOL-NOONAN	DIVIDE	ND	023	044000	O 1957	CROFF	WILLIAMS	ND	105	010349	OA 1985
BAUMANN DRAIN	BOTTINEAU	ND	009	044108	O 1971	CROOKED CREEK	MCKENZIE	ND	053	171054	ON 1952
BEACH	GOLDEN VALLEY	ND	033	048116	O 1980	CROSBY	DUNN	ND	025	171395	OA 1981
BEAR BUTTE	MCKENZIE	ND	053	004592	OA 1982	CULVER	DIVIDE	ND	023	171550	O 1983
BEAR CREEK	DUNN	ND	025	048643	ONA 1981	CUSTOMS	RENVILLE	ND	075	013545	OA 1989
BEAR DEN	MCKENZIE	ND	053	048705	OA 1957	CUTBANK CREEK	BURKE	ND	013	016417	N 1997
BEARS TAIL	MCKENZIE	ND	053	048705	OA 1957	DALE	RENVILLE	ND	075	175704	O 1981
BEAVER CREEK	MCKENZIE	ND	053	048705	OA 1957	DANCE CREEK	BURKE	ND	013	178698	OA 1984
BEAVER CREEK	MCKENZIE	ND	053	048705	OA 1957	DANEVILLE	BILLINGS	ND	007	008099	O 1983
BEAVER LODGE	GOLDEN VALLEY	ND	033	049790	OA 1979	DAVIS BUTTES	DIVIDE	ND	023	179984	OA 1979
BEICEGEL CREEK	WILLIAMS	ND	105	049976	OA 1951	DAVIS CREEK	STARK	ND	089	010357	O 1985
BELFIELD	MCKENZIE	ND	053	004593	ON 1981	DELHI	BILLINGS	ND	007	182294	OA 1987
BELL	STARK	ND	089	052859	O 1954	DELTA	GOLDEN VALLEY	ND	033	187104	O 1980
BENNETT CREEK	STARK	ND	089	053169	OA 1982	DEMORES	WILLIAMS	ND	105	187681	O 1957
BERG	MCKENZIE	ND	053	004595	O 1980	DES LACS	BILLINGS	ND	007	004624	OA 1982
BERTHOLD	MCKENZIE	ND	053	004595	O 1980	DEVILS PASS	RENVILLE	ND	075	004625	O 1981
BICENTENNIAL	WARD	ND	101	004596	O 1980	DEVILS PASS	BILLINGS	ND	007	004626	OA 1978
BICENTENNIAL	GOLDEN VALLEY	ND	033	060420	OA 1976	DICKINSON	MCKENZIE	ND	053	004626	OA 1978
BICENTENNIAL	MCKENZIE	ND	053	060420	OA 1976	DIMMICK LAKE	STARK	ND	089	191549	OA 1957
BIG BEND	MOUNTRAIL	ND	061	060943	O 1990	DIMOND	MCKENZIE	ND	053	192634	OA 1957
BIG DIPPER	DIVIDE	ND	023	004598	OA 1981	DIVIDE	BURKE	ND	013	192758	O 1961
BIG GULCH	DUNN	ND	025	061718	OA 1990	DOBSON BUTTE	BILLINGS	ND	007	193471	O 1983
BIG GULCH	WILLIAMS	ND	105	061718	OA 1990	DODGE	STARK	ND	089	004629	OA 1982
BIG MEADOW	WILLIAMS	ND	105	004599	OA 1980	DOLLAR JOE	MERCER	ND	057	004631	O 1980
BIG STICK	BILLINGS	ND	007	063655	OA 1979	DOLPHIN	WILLIAMS	ND	105	008486	OA 1984
BLACK SLOUGH	BURKE	ND	013	068585	OA 1959	DONNYBROOK	DIVIDE	ND	023	011391	OA 1986
BLACKTAIL	BILLINGS	ND	007	069484	O 1960	DREY CREEK	RENVILLE	ND	075	197332	O 1978
BLAINE	BOTTINEAU	ND	009	069980	O 1971	DREY CREEK	MCKENZIE	ND	053	008488	OA 1983
BLOOMING PRAIRIE	DIVIDE	ND	023	004600	OA 1982	DUBLIN	RENVILLE	ND	075	203602	O 1978
BLUE BUTTES	MCKENZIE	ND	053	075002	ONA 1955	DUCK CREEK	WILLIAMS	ND	105	204052	OA 1984
BLUE RIDGE	WILLIAMS	ND	105	075808	O 1980	DUTCH HENRY BUTTE	STARK	ND	089	204486	OA 1995
BLUELL	RENVILLE	ND	075	076118	O 1955	EAGLE NEST	STARK	ND	089	017903	O 2004
BOG CREEK	BOWMAN	ND	011	015179	OA 1994	EAST FORK	DUNN	ND	025	008492	OA 1983
BONETRAIL	WILLIAMS	ND	105	080039	OA 1979	EAST VALLEY	WILLIAMS	ND	105	211796	OA 1984
BONNIE VIEW	GOLDEN VALLEY	ND	033	080536	OA 1982	EDGE	RENVILLE	ND	075	213439	O 1960
BORDER	DIVIDE	ND	023	081838	O 1980	EIDSVOLD	MCKENZIE	ND	053	010377	OA 1985
BOUNDARY CREEK	BOTTINEAU	ND	009	083264	O 1963	EIGHTMILE	BOTTINEAU	ND	009	215989	O 1971
BOWBELLS	BURKE	ND	013	083977	OA 1958	EIGHTMILE	MCKENZIE	ND	053	004634	OA 1982
BOWLINE	MCKENZIE	ND	053	004601	OA 1981	ELAND	WILLIAMS	ND	105	004634	OA 1982
BOXCAR BUTTE	MCKENZIE	ND	053	085195	OA 1975	ELEVEN BAR	STARK	ND	089	015195	OA 1995
BOXCAR SOUTH	MCKENZIE	ND	053	010893	OA 1983	ELIDAH	SLOPE	ND	087	218671	O 1966
BROOKLYN	WILLIAMS	ND	105	009540	OA 1989	ELK	MCKENZIE	ND	053	004719	O 1988
BUCKHORN	BILLINGS	ND	007	100315	OA 1980	ELKHORN RANCH	MCKENZIE	ND	053	218950	OA 1979
BUCKHORN	MCKENZIE	ND	053	100315	OA 1980	ELKHORN RANCH NORTH	BILLINGS	ND	007	219818	OA 1961
BUFFALO CREEK	STARK	ND	089	101369	O 1966	ELLSWORTH	BILLINGS	ND	007	012163	OA 1981
BUFFALO WALLOW	MCKENZIE	ND	053	010865	ONA 1982	ELM TREE	MCKENZIE	ND	053	221145	N 1980
BUFORD	WILLIAMS	ND	105	004707	OA 1986	ELMORE	MCKENZIE	ND	053	011712	O 1986
BULL BUTTE	WILLIAMS	ND	105	004604	O 1979	ELMS	RENVILLE	ND	075	221647	OA 1961
BULL CREEK	BILLINGS	ND	007	102516	O 2000	ENTRY	BOTTINEAU	ND	009	221740	OA 1988
BULL CREEK	STARK	ND	089	102516	O 2000	EPPING	BURKE	ND	013	226266	O 1957
BULL MOOSE	MCKENZIE	ND	053	004606	ONA 1978	ESTES	WILLIAMS	ND	105	004635	OA 1980
BULL MOOSE SOUTH	MCKENZIE	ND	053	004605	O 1981	FAIRFIELD	MCKENZIE	ND	053	228816	OA 1981
BULL RUN	GOLDEN VALLEY	ND	033	004608	OA 1980	FAYETTE	BILLINGS	ND	007	233692	O 1980
BULLSNAKE	BILLINGS	ND	007	004609	OA 1981	FAYETTE	MCKENZIE	ND	053	235242	O 1957
BULLY	MCKENZIE	ND	053	009546	N 1984	FILLMORE	DUNN	ND	025	237474	OA 1994
BURG	DIVIDE	ND	023	000313	O 1998	FLAT LAKE EAST	DIVIDE	ND	023	240994	O 1985
BURNING MINE	MCKENZIE	ND	053	004610	OA 1982	FLAT LAKE EAST	DIVIDE	ND	023	243924	OA 1965
BUTTE	MCKENZIE	ND	053	000459	O 1983	FLAT TOP BUTTE	MCKENZIE	ND	053	244404	OA 1960
BUTTE WEST	MCKENZIE	ND	053	107724	O 1985	FLAXTON	BURKE	ND	013	244637	OA 1956
CABERNET	DUNN	ND	025	016412	N 1996	FOOTHILLS	BURKE	ND	013	248125	OA 1958
CAMEL BUTTE	MCKENZIE	ND	053	114608	OA 1964	FOOTHILLS NE	BURKE	ND	013	248156	OA 1959
CAMEL HUMP	GOLDEN VALLEY	ND	033	004612	OA 1980	FOREMAN BUTTE	MCKENZIE	ND	053	017902	O 2004
CAMP	MCKENZIE	ND	053	114949	OA 1982	FORTUNA	DIVIDE	ND	023	002084	OA 1980
CANDAK	DIVIDE	ND	023	004613	OA 1982	FOUR EYES	BILLINGS	ND	007	252480	OA 1978
CANNONBALL	SLOPE	ND	087	117584	OA 1983	FRANKS CREEK	BILLINGS	ND	007	255376	O 1976
CAPA	WILLIAMS	ND	105	118545	OA 1953	FRYBURG	BILLINGS	ND	007	259239	OA 1953
CAPA WEST	WILLIAMS	ND	105	010319	ONA 1985	FT BUFORD	WILLIAMS	ND	105	004639	OA 1980
CARTER	BURKE	ND	013	122048	OA 1983	GARNET	DIVIDE	ND	023	266084	OA 1982
CARTWRIGHT	MCKENZIE	ND	053	122978	OA 1979	GAYLORD	BILLINGS	ND	007	268161	O 2001
CASH	SLOPE	ND	087	123846	OA 1982	GAYLORD	STARK	ND	089	268161	O 2001
CATHMERE	MCKENZIE	ND	053	000377	O 1998	GLADE	BILLINGS	ND	007	274479	O 1992
CATWALK	WILLIAMS	ND	105	004615							

Field Name	County Name	State Sub	Co Code	Field Code	Field Disc Type Year	Field Name	County Name	State Sub	Co Code	Field Code	Field Disc Type Year
GREAT NORTHERN	BOTTINEAU	ND	009	014843	OA 1994	MEDICINE POLE HILLS	BOWMAN	ND	011	465188	OA 1967
GREEN LAKE	WILLIAMS	ND	105	288244	OA 1981	MEDORA	BILLINGS	ND	007	465467	OA 1964
GREEN RIVER	STARK	ND	089	288455	OA 1974	MIDDLE CREEK	MCKENZIE	ND	053	471598	O 1980
GREENBUSH	WARD	ND	101	011962	OA 1987	MIDWAY	WILLIAMS	ND	105	472745	OA 1975
GREENE	RENNVILLE	ND	075	288889	O 1977	MIKKELSON	BILLINGS	ND	007	004761	O 1981
GREENE WEST	RENNVILLE	ND	075	010932	O 1981	MINNESOTA	BURKE	ND	013	004762	OA 1981
GRENORA	WILLIAMS	ND	105	290538	OA 1961	MISSOURI RIDGE	WILLIAMS	ND	105	478821	OA 1978
GRINNELL	WILLIAMS	ND	105	291809	O 1976	MOCCASIN CREEK	DUNN	ND	025	008568	O 1982
GROS VENTRE	BURKE	ND	013	292336	O 1960	MOHALL	BOTTINEAU	ND	009	480845	OA 1964
GROVER	BURKE	ND	013	292925	OA 1991	MOHALL	RENNVILLE	ND	075	480845	OA 1964
HAAS	BOTTINEAU	ND	009	297864	OA 1956	MOLINE	MCKENZIE	ND	053	481093	O 1981
HAAS NORTH	BOTTINEAU	ND	009	297895	O 1959	MONDAK	MCKENZIE	ND	053	481635	OA 1976
HAAS SOUTH	BOTTINEAU	ND	009	004727	O 1958	MORAIN	DIVIDE	ND	023	008571	OA 1983
HAAS SW	BOTTINEAU	ND	009	297926	O 1963	MORGAN DRAW	BILLINGS	ND	007	004764	OA 1982
HALEY	BOWMAN	ND	011	299538	OA 1974	MORGAN DRAW	GOLDEN VALLEY	ND	033	004764	OA 1992
HALLIDAY	DUNN	ND	025	300530	OA 1976	MOUNTROSE	BOTTINEAU	ND	009	008576	OA 1984
HAMLET	DIVIDE	ND	023	301677	OA 1971	MOUSE RIVER PARK	RENNVILLE	ND	075	489556	OA 1964
HANKS	WILLIAMS	ND	105	303196	O 1981	MOUSE RIVER PARK NORTH	RENNVILLE	ND	075	016810	O 1996
HANSON	WILLIAMS	ND	105	303692	O 1998	MURPHY CREEK	DUNN	ND	025	004765	O 1982
HARAM	BOTTINEAU	ND	009	010455	O 1985	MUSTA	DIVIDE	ND	023	008247	OA 1984
HARDING	MCKENZIE	ND	053	305454	OA 1981	NAMELESS	MCKENZIE	ND	053	004766	OA 1981
HARDSCRABBLE	MCKENZIE	ND	053	305611	OA 1982	NEBO	BOWMAN	ND	011	500805	O 1982
HARDSCRABBLE	WILLIAMS	ND	105	305611	OA 1982	NELSON BRIDGE	MCKENZIE	ND	053	008581	OA 1983
HARTLAND	WARD	ND	101	004729	O 1981	NEW HOME	WILLIAMS	ND	105	012402	O 1983
HAWKEYE	MCKENZIE	ND	053	310388	OA 1955	NEW HRADEC	STARK	ND	089	004767	O 1982
HAY CREEK	MCKENZIE	ND	053	310822	OA 1988	NEWBURG	BOTTINEAU	ND	009	505486	OA 1955
HAY DRAW	MCKENZIE	ND	053	009612	OA 1984	NEWBURG EAST	BOTTINEAU	ND	009	505517	O 1964
HAYLAND	DIVIDE	ND	023	008157	OA 1983	NEWPORTE	RENNVILLE	ND	075	004471	OA 1977
HAYSTACK BUTTE	DUNN	ND	025	311628	O 1978	NIOBE	BURKE	ND	013	008257	OA 1984
HEART BUTTE	DUNN	ND	025	014954	OA 1994	NOHLY LAKE	MCKENZIE	ND	053	014578	OA 1992
HEART RIVER	STARK	ND	089	313119	O 1978	NOONAN	DIVIDE	ND	023	511130	OA 1956
HEBRON	WILLIAMS	ND	105	313512	O 1982	NORMA	WARD	ND	101	004768	O 1978
HEDBERG	RENNVILLE	ND	075	014648	O 1993	NORTH BRANCH	MCKENZIE	ND	053	004607	OA 1982
HELLE SLOUGH	WILLIAMS	ND	105	016799	OA 1999	NORTH CREEK	STARK	ND	089	008260	O 1984
HILINE	STARK	ND	089	015393	O 1995	NORTH FORK	MCKENZIE	ND	053	512556	ON 1958
HOFFLUND	WILLIAMS	ND	105	326309	OA 1952	NORTH GRANO	RENNVILLE	ND	075	285268	O 1966
HOOT OWL	GOLDEN VALLEY	ND	033	004733	OA 1981	NORTH STAR	BURKE	ND	013	512649	O 1976
HORSE CREEK	BOWMAN	ND	011	333067	OA 1969	NORTHGATE	BURKE	ND	013	008261	O 1983
HORSE CREEK SOUTH	BOWMAN	ND	011	333079	OA 1974	NORWEGIAN CREEK	BILLINGS	ND	007	513408	O 1976
HULSE COULEE	BOTTINEAU	ND	009	010102	O 1985	OAKDALE	DUNN	ND	025	517186	OA 1976
HUNGRY MAN BUTTE	BILLINGS	ND	007	011971	OA 1987	OSLOE	MOUNTRAIL	ND	061	014267	OA 1992
HURLEY	RENNVILLE	ND	075	008403	OA 1984	OTTER	WILLIAMS	ND	105	530772	OA 1990
ICE CAVES	BILLINGS	ND	007	004737	ONA 1982	PAINTED WOODS	WILLIAMS	ND	105	004770	O 1982
ICE CAVES	MCKENZIE	ND	053	004737	N 2002	PARK	BILLINGS	ND	007	539864	O 1982
INDIAN HILL	MCKENZIE	ND	053	345257	OA 1978	PASSPORT	WARD	ND	101	541724	O 1997
INDIAN HILL	WILLIAMS	ND	105	345257	OA 1978	PATENT GATE	MCKENZIE	ND	053	004772	ONA 1981
IVANHOE	RENNVILLE	ND	075	350269	OA 1992	PAULSON	DIVIDE	ND	023	543739	OA 1983
IVES	BOWMAN	ND	011	004739	OA 1981	PEARL	GOLDEN VALLEY	ND	033	545964	O 1982
JIM CREEK	DUNN	ND	025	359595	OA 1981	PEMBROKE	MCKENZIE	ND	053	004773	N 1982
JOHNSON CORNER	MCKENZIE	ND	053	004740	ON 1981	PERELLA	BURKE	ND	013	550273	OA 1963
JUNIPER	MCKENZIE	ND	053	366487	N 1982	PERSHING	MCKENZIE	ND	053	551482	OA 1958
KANE	BOTTINEAU	ND	009	368790	O 1979	PHELPS BAY	MCKENZIE	ND	053	010151	OA 1985
KANU	BOTTINEAU	ND	009	011457	OA 1986	PICKETT	BURKE	ND	013	554673	OA 1985
KEENE	MCKENZIE	ND	053	371503	OA 1956	PIERRE CREEK	MCKENZIE	ND	053	008597	OA 1981
KILLDEER	DUNN	ND	025	378619	OA 1977	PLAZA	MOUNTRAIL	ND	061	013274	OA 1989
KIMBERLY	DIVIDE	ND	023	004743	OA 1979	PLEASANT	RENNVILLE	ND	075	559907	O 1974
KNUTSON	BILLINGS	ND	007	008189	OA 1983	PLEASANT HILL	MCKENZIE	ND	053	560217	N 1982
KNUTSON	GOLDEN VALLEY	ND	033	008189	OA 1983	PLEASANT SOUTH	RENNVILLE	ND	075	016809	O 1996
KUROKI	BOTTINEAU	ND	009	388726	O 1956	PLEASANT VALLEY	MOUNTRAIL	ND	061	560651	OA 1980
LAKE DARLING	RENNVILLE	ND	075	396168	OA 1970	PLEASANT VALLEY	WILLIAMS	ND	105	560651	OA 1980
LAKE ILO	DUNN	ND	025	004744	OA 1982	PLUMER	DIVIDE	ND	023	004776	O 1981
LAKE VIEW	BURKE	ND	013	398555	OA 1990	POE	MCKENZIE	ND	053	562155	ONA 1981
LAKESIDE	BURKE	ND	013	398741	O 1998	POKER JIM	MCKENZIE	ND	053	563085	OA 1971
LANDA	BOTTINEAU	ND	009	400198	OA 1958	PORTAL	BURKE	ND	013	566557	OA 1957
LANDA NE	BOTTINEAU	ND	009	400229	O 1953	POWERS LAKE	MOUNTRAIL	ND	061	004778	O 1982
LANDA SOUTH	BOTTINEAU	ND	009	400241	O 1953	PRAIRIE JUNCTION	MOUNTRAIL	ND	061	012415	O 1982
LANDA SW	BOTTINEAU	ND	009	400251	OA 1969	PRATT	BOTTINEAU	ND	009	571347	O 1960
LANSFORD	BOTTINEAU	ND	009	401779	O 1964	PRATT	MCHENRY	ND	049	571347	O 1960
LARSON	BURKE	ND	013	402616	OA 2001	PRESCOTT	RENNVILLE	ND	075	571812	O 1994
LAST CHANCE	WILLIAMS	ND	105	403391	OA 1982	PRONGHORN	MCKENZIE	ND	053	573439	OA 1981
LEONARD	BOTTINEAU	ND	009	410731	O 1985	RAGGED BUTTE	MCKENZIE	ND	053	004779	OA 1982
LESJE	BOTTINEAU	ND	009	013008	O 1988	RANCH COULEE	MCKENZIE	ND	053	004780	N 1982
LIGNITE	BURKE	ND	013	413886	OA 1957	RANDOLPH	MCKENZIE	ND	053	586127	OA 1980
LINDAHL	WILLIAMS	ND	105	004746	OA 1981	RATTLESNAKE BUTTES	BOWMAN	ND	011	012614	O 1995
LITTLE BUTTE	BURKE	ND	013	012387	O 1988	RATTLESNAKE POINT	DUNN	ND	025	587491	OA 1977
LITTLE DEEP CREEK	RENNVILLE	ND	075	418427	OA 1975	RAUB	MCLEAN	ND	055	014510	OA 1993
LITTLE KNIFE	BILLINGS	ND	007	418829	ONA 1977	RAWSON	MCKENZIE	ND	053	587983	OA 1981
LITTLE KNIFE	DUNN	ND	025	418829	ONA 1977	RAY	WILLIAMS	ND	105	588018	OA 1981
LITTLE KNIFE	MCKENZIE	ND	053	418829	ONA 1977	RED ROCK	BOTTINEAU	ND	009	591855	O 1984
LITTLE MISSOURI	BOWMAN	ND	011	419001	ON 1945	RED WING CREEK	MCKENZIE	ND	053	592211	OA 1972
LITTLE MUDDY	WILLIAMS	ND	105	419078	O 1979	RED WING CREEK EAST	MCKENZIE	ND	053	017001	O 2001
LITTLE TANK	MCKENZIE	ND	053	004747	OA 1982	RED WING CREEK SOUTH	MCKENZIE	ND	053	008291	O 1983
LIVESTOCK	STARK	ND	089	016422	N 1997	REFUGIE	BOTTINEAU	ND	009	593932	OA 1984
LOCKWOOD	RENNVILLE	ND	075	421978	O 1979	RENNIE LAKE	BURKE	ND	013	596226	OA 1957
LONE BUTTE	DUNN	ND	025	424163	OA 1981	RENNVILLE	BOTTINEAU	ND	009	016800	O 1995
LONE BUTTE	MCKENZIE	ND	053	424163	OA 1981	RHAME	BOWMAN	ND	011	004782	O 1980
LONE TREE	WARD	ND	101	424985	O 1967	RHOADES	MCKENZIE	ND	053	004784	ON 1982
LONE TREE SOUTH	WARD	ND	101	425016	O 1970	RICHARDTON	STARK	ND	089	003744	ONA 1981
LONESOME	MCKENZIE	ND	053	425120	OA 1981	RICHBURG	BOTTINEAU	ND	009	599404	O 1980
LONG CREEK	WILLIAMS	ND	105	425419	OA 1979	RIDER	GOLDEN VALLEY	ND	033	600582	OA 1971
LORAIN	RENNVILLE	ND	075	427186	O 1971	RIVAL	BURKE	ND	013	603589	OA 1957
LOST BRIDGE	DUNN	ND	025	428178	O 1959	RIVERSIDE	MCKENZIE	ND	053	603992	O 1982
LOSTWOOD	BURKE	ND	013	004750	O 1982	ROCKY HILL	STARK	ND	089	000788	OA 1987
LUCKY MOUND	MCLEAN	ND	055	013893	OA 1990	ROCKY RIDGE	BILLINGS	ND	007	609674	OA 1957
LUCY	BURKE	ND	013	432992	OA 1991	ROCKY RIDGE	SLOPE	ND	087	609674	OA 1957
MACKBEE COULEE	RENNVILLE	ND	075	438977	OA 1967	ROCKY RIDGE	STARK	ND	089	609674	OA 1957
MAD MAX	BOTTINEAU	ND	009	010124	O 1964	ROCKY RIDGE SE	BILLINGS	ND	007	015026	O 1994
MAGPIE	BILLINGS	ND	007	441137	OA 1980	ROOSEVELT	BILLINGS	ND	007	612433	OA 1980
MANDAN	WARD	ND	101	008557	OA 1984	ROSEBUD	WILLIAMS	ND	105	613410	OA 1985
MANDAREE	DUNN	ND	025	004753	OA 1981	ROTH	BOTTINEAU	ND	009	614882	O 1958
MANITOU	MOUNTRAIL	ND	061	443875	O 1983	ROTH NORTH	BOTTINEAU	ND	009	008303	O 1983
MANNING	DUNN	ND	025	444216	OA 1981	ROTH WEST	BOTTINEAU	ND	009	614913	O 1963
MARLEY	MCKENZIE	ND	053	004754	O 1981	ROUGH RIDER	MCKENZIE	ND	053	615347	ONA 1959
MARMARTH	SLOPE	ND	087	004755	O 1980	ROUND PRAIRIE	WILLIAMS	ND	105	615750	O 1968
MARMON	WILLIAMS	ND	105	004756	OA 1981	ROUND TOP BUTTE	DUNN	ND	025	013925	OA 1990
MARQUIS	BILLINGS	ND	007	449021	OA 1985	RUSSELL	BOTTINEAU	ND	009	619882	O 1963
MARY	MCKENZIE	ND	053	450416	N 1982	RUSSIAN CREEK	DUNN	ND	025	620362	OA 1978
MAXBASS	BOTTINEAU	ND	009	454415	N 1957	SADDLE BUTTE	BILLINGS	ND	007	623582	O 1979
MAXBASS NORTH	BOTTINEAU	ND	009	454446	O 1962	SADLER	DIVIDE	ND	023	623666	OA 1985
MCGREGOR	WILLIAMS	ND	105	460685	OA 1954	SAKAKAWEA	MCKENZIE	ND	053	008616	OA 1984
MCGREGOR NW	WILLIAMS	ND	105	460716	OA 1954	SAND CREEK	MCKENZIE	ND	053	629742	ON 1958
MCGREGOR SOUTH	WILLIAMS	ND	105	016808	OA 1999	SANDROCKS	MCKENZIE	ND	053	010625	ONA 1982
MCKINNEY	RENNVILLE	ND	075	461491	OA 1983	SATHER LAKE	MCKENZIE				

NORTH DAKOTA

Field Name	County Name	State Sub	Co Code	Field Code	Field Disc Type Year	Field Name	County Name	State Sub	Co Code	Field Code	Field Disc Type Year
SAUK	WILLIAMS	ND	105	004795	OA 1982	WILDROSE	DIVIDE	ND	023	768663	OA 1962
SAXON	DUNN	ND	025	636314	OA 1980	WILEY	BOTTINEAU	ND	009	768787	OA 1958
SCAIRT WOMAN	MCKENZIE	ND	053	636930	ONA 1979	WILLIAMS CREEK	GOLDEN VALLEY	ND	033	769794	OA 1979
SCANDIA	BOTTINEAU	ND	009	636787	O 1953	WILLISTON	WILLIAMS	ND	105	004574	OA 1979
SCHEFIELD	STARK	ND	089	004797	O 1981	WILLMEN	DUNN	ND	025	013108	OA 1988
SCOTIA	BOTTINEAU	ND	009	639980	O 1965	WILLOW CREEK	WILLIAMS	ND	105	770647	ONA 1982
SECOND CREEK	SLOPE	ND	087	642096	O 1977	WINDMILL	RENVILLE	ND	075	772848	OA 1991
SERGIS	BOTTINEAU	ND	009	004798	O 1982	WINNER	WILLIAMS	ND	105	004575	O 1980
SERGIS NORTH	BOTTINEAU	ND	009	010176	O 1985	WINTER BUTTE	MCKENZIE	ND	053	004576	OA 1982
SEVENMILE COULEE	RENVILLE	ND	075	645599	OA 1964	WOBURN	BURKE	ND	013	775802	OA 1957
SHEALEY	WARD	ND	101	014594	OA 1992	WOLF BAY	DUNN	ND	025	004578	OA 1982
SHEEP BUTTE	MCKENZIE	ND	053	004800	OA 1980	WRITING ROCK	DIVIDE	ND	023	780437	O 1958
SHERMAN	BOTTINEAU	ND	009	651257	O 1980	YELLOWSTONE	MCKENZIE	ND	053	786302	OA 1976
SHERWOOD	RENVILLE	ND	075	651660	OA 1958	ZENITH	STARK	ND	089	791152	OA 1968
SHERWOOD WEST	RENVILLE	ND	075	651697	O 1974	ZION	BOTTINEAU	ND	009	792075	O 1976
SHOCKLEY	BURKE	ND	013	010186	OA 1985	OHIO					
SHORT CREEK	BURKE	ND	013	653768	O 1957	ABBEYVILLE	MEDINA	OH	103	018000	O 1919
SIMON BUTTE	DUNN	ND	025	013934	OA 1990	ADAIR	COLUMBIANA	OH	029	003109	N 1918
SIoux	MCKENZIE	ND	053	657922	OA 1980	HARRISON	HARRISON	OH	067	018001	ON 1899
SIX CREEK	MCKENZIE	ND	053	004802	O 1982	ADAMS CONSOLIDATED	GALLIA	OH	053	003729	N 1963
SIXMILE	WILLIAMS	ND	105	006428	OA 1987	ADAMSVILLE	GALLIA	OH	053	015215	N 1925
SKABO	DIVIDE	ND	023	016805	OA 2000	AID CONSOLIDATED	LAWRENCE	OH	087	015215	N 1925
SKJERMO	DIVIDE	ND	023	004803	OA 1982	AID CONSOLIDATED	LAWRENCE	OH	087	005558	N 1965
SKULL CREEK	BOWMAN	ND	011	659883	O 1981	AID EAST	SUMMIT	OH	153	018002	N 1976
SMITH	RENVILLE	ND	075	662146	OA 1985	AKRON	SUMMIT	OH	153	006240	O 1976
SNOW	BILLINGS	ND	007	663975	OA 1982	AKRON EAST	SUMMIT	OH	153	015248	N 1983
SNOWCOVER	MCKENZIE	ND	053	008982	OA 1983	AKRON NORTH	ALBION	OH	005	007728	N 1930
SOURIS	BOTTINEAU	ND	009	004806	O 1981	ALBION	MEIGS	OH	105	018003	N 1946
SOURIS NORTH	BOTTINEAU	ND	009	666517	O 1955	ALFRED	BELMONT	OH	013	004988	N 1923
SOUTH HEART	STARK	ND	089	666715	O 1973	ALLEDONIA	VINTON	OH	163	004989	N 1915
SPIRAL	BURKE	ND	013	004521	OA 1981	ALLENSVILLE	STARK	OH	151	018004	N 1929
SPOTTED HORN	MCKENZIE	ND	053	004522	O 1981	ALLIANCE	MONROE	OH	111	004990	N 1936
SPRING COULEE	BOTTINEAU	ND	009	670888	OA 1992	ALTITUDE	CARROLL	OH	019	018005	
SPRING CREEK	MCKENZIE	ND	053	670919	ON 1982	AMSTERDAM CONSOLIDATED	BELMONT	OH	013	018006	N 1920
SPRING VALLEY	WARD	ND	101	671260	OA 1992	ANDERSON RUN	ASHTABULA	OH	007	017679	ON 1904
SPRINGBROOK	WILLIAMS	ND	105	004523	OA 1978	ANDOVER	TUSCARAWAS	OH	157	018007	N 1991
SQUARE BUTTE	GOLDEN VALLEY	ND	033	672469	OA 1969	ANGEL VALLEY	KNOX	OH	083	018950	ON 1955
SQUAW CREEK	MCKENZIE	ND	053	672624	OA 1982	ANKEYTOWN	JEFFERSON	OH	081	017494	N 1966
SQUAW GAP	MCKENZIE	ND	053	004526	OA 1980	ANNAPOLIS	JEFFERSON	OH	081	019322	ON 1962
ST JACOBS	BILLINGS	ND	007	004527	O 1981	ANNAPOLIS SOUTH	COSHOCTON	OH	031	021616	N 1969
STADIUM	STARK	ND	089	015796	O 1996	ANTRIM	GUERNSEY	OH	059	021616	N 1969
STAFFORD	RENVILLE	ND	075	675275	OA 1990	ANTRIM	GUERNSEY	OH	059	004994	N 1969
STAMPEDE	BURKE	ND	013	675854	OA 1984	APPLE CREEK	WAYNE	OH	169	022488	ON 1974
STANLEY	MOUNTRAIL	ND	061	676422	OA 1977	ARCANUM	DARKE	OH	037	004996	ON 1887
STARBUCK	BOTTINEAU	ND	009	676825	O 1959	ARCHERS FORK CONSOLIDATED	WASHINGTON	OH	167	018008	ON 1893
STARBUCK SOUTH	BOTTINEAU	ND	009	676856	O 1959	ARCOLA CREEK	LAKE	OH	085	018009	N 1920
STARBUCK SW	BOTTINEAU	ND	009	676887	O 1959	ARMSTRONG	WAYNE	OH	169	018010	N 1961
STATE LINE	BOWMAN	ND	011	677538	OA 1972	ARMSTRONG RUN	KNOX	OH	083	018011	N 1966
STINSON	BOTTINEAU	ND	009	013074	O 1988	ARNEY RUN CONSOLIDATED	FAIRFIELD	OH	045	018012	N 1918
STOCKYARD CREEK	WILLIAMS	ND	105	012637	OA 1988	ARTANNA	KNOX	OH	083	018013	ON 1899
STONEVIEW	BURKE	ND	013	682374	OA 1959	ASBURY RIDGE	ATHENS	OH	009	018014	N 1925
STONEVIEW	DIVIDE	ND	023	682374	OA 1959	ASHLAND	ASHLAND	OH	005	027770	ON 1911
STONY CREEK	WILLIAMS	ND	105	682471	OA 1987	ASHTABULA	ASHTABULA	OH	007	028126	N 1974
STONY RUN	BURKE	ND	013	682684	O 1958	ATHENS	ATHENS	OH	009	029165	ON 1924
SUBDIVISION	STARK	ND	089	016187	O 1996	ATHENS NORTH	ATHENS	OH	009	029179	ON 1924
SUGAR BEET	WILLIAMS	ND	105	008334	O 1984	AUBURN	TUSCARAWAS	OH	157	030374	ON 1974
SUNSET BUTTE	BOWMAN	ND	011	016428	N 1997	AUGUSTA	CARROLL	OH	019	030591	N 1979
T R	BILLINGS	ND	007	011015	OA 1978	AURORA	GEAUGA	OH	055	030870	ONA 1945
TANDY	WILLIAMS	ND	105	010212	OA 1985	AURORA	PORTAGE	OH	133	030870	ONA 1945
TAYLOR	STARK	ND	089	698488	OA 1982	AURORA NORTH	PORTAGE	OH	133	000386	N 1979
TEMPLE	WILLIAMS	ND	105	004537	OA 1952	AUSTINBURG	ASHTABULA	OH	007	030994	ON 1899
TEPEE BUTTE	HETTINGER	ND	041	004539	O 1980	AUSTINTOWN	MAHONING	OH	099	005004	N 1977
THOMPSON LAKE	BURKE	ND	013	008343	OA 1984	AVON CONSOLIDATED	LORAIN	OH	093	018015	N 1908
TIMBER CREEK	MCKENZIE	ND	053	708502	ON 1981	BACKUS KNOB	TUSCARAWAS	OH	157	018016	N 1930
TIOGA	BURKE	ND	013	709091	ONA 1952	BACON RUN	COSHOCTON	OH	031	018017	O 1996
TIOGA	MOUNTRAIL	ND	061	709091	ONA 1952	BAILEY	BELMONT	OH	013	035289	N 1901
TIOGA EAST	WILLIAMS	ND	105	709091	ONA 1952	BAILEY LAKE	ASHLAND	OH	005	018018	N 1929
TIOGA NORTH	BURKE	ND	013	709153	OA 1957	BAINBRIDGE EAST	GEAUGA	OH	055	017495	N 1973
TIOGA NORTH	DIVIDE	ND	023	709153	OA 1957	BAKER CREEK	LORAIN	OH	093	018019	N 1999
TIOGA NORTH	WILLIAMS	ND	105	709153	OA 1957	BALTIMORE	FAIRFIELD	OH	045	018021	ON 1993
TIOGA WEST	WILLIAMS	ND	105	709184	ONA 1957	BARBER RIDGE	MONROE	OH	111	018022	N 1898
TOBACCO GARDEN	MCKENZIE	ND	053	004542	ONA 1980	BARBERTON SOUTH	SUMMIT	OH	153	017496	N 1927
TOBACCO GARDEN NORTH	MCKENZIE	ND	053	011017	O 1981	BARNESVILLE CONSOLIDATED	GUERNSEY	OH	059	017497	ON 1897
TOBACCO GARDEN SOUTH	MCKENZIE	ND	053	005390	ON 1981	BARNEY RUN	KNOX	OH	083	018023	O 1923
TODD	WILLIAMS	ND	105	710588	OA 1989	BARRS MILLS	TUSCARAWAS	OH	157	005011	N 1973
TOLLEY	RENVILLE	ND	075	711456	OA 1963	BARTLETT	WASHINGTON	OH	167	041489	ON 1970
TORNING	WARD	ND	101	012646	OA 1988	BARTON	BELMONT	OH	013	041737	ON 1911
TRACY MOUNTAIN	BILLINGS	ND	007	014608	OA 1992	BASHAN	MEIGS	OH	105	018024	N 1937
TRAILSIDE	MCKENZIE	ND	053	004544	OA 1982	BASS LAKE	GALLIA	OH	053	005014	N 1973
TREE TOP	BILLINGS	ND	007	716416	OA 1979	BATEMANTOWN	KNOX	OH	083	018025	O 1963
TRENTON	MCKENZIE	ND	053	716680	OA 1981	BATEMANTOWN NE	KNOX	OH	083	043008	O 1965
TRENTON	WILLIAMS	ND	105	716680	OA 1981	BAZETTA	TRUMBULL	OH	155	047782	ON 1921
TROTTERS	GOLDEN VALLEY	ND	033	004547	O 1981	BEACH CITY	STARK	OH	151	015249	N 1990
TRUAX	WILLIAMS	ND	105	719036	OA 1990	BEALLS WALLOW RUN	BELMONT	OH	013	005016	ON 1900
TRURO	RENVILLE	ND	075	719516	OA 1976	BEAVER	MONROE	OH	111	018026	N 1934
TWIN VALLEY	MCKENZIE	ND	053	013114	N 1983	BEAVER	MAHONING	OH	099	049666	N 1975
TYRONE	WILLIAMS	ND	105	725105	OA 1984	BEAVER	PIKE	OH	131	049666	ON 1929
UKRAINA	BILLINGS	ND	007	004549	O 1980	BEAVER CREEK	GALLIA	OH	053	049790	N 1971
UNION CENTER	MCKENZIE	ND	053	727731	OA 1977	BEAVER RUN	LICKING	OH	089	018027	N 1965
UPLAND	DIVIDE	ND	023	729479	O 1984	BEAVERDAM RUN	HARRISON	OH	067	018028	ON 1967
UPPER DES LACS	BURKE	ND	013	014174	OA 1991	BECKET CONSOLIDATED	BELMONT	OH	013	018029	ON 1914
VALLEY ROAD	RENVILLE	ND	075	017904	O 2004	BEDFORD	CUYAHOGA	OH	035	051278	ON 1915
VANVILLE	BURKE	ND	013	008358	OA 1983	BEDFORD WEST	COSHOCTON	OH	031	017812	N 1965
VERSIPPI	STARK	ND	089	015428	OA 1995	BELDEN WEST	LORAIN	OH	093	017498	N 1925
VIKING	BURKE	ND	013	738821	O 1958	BELLAIRE	BELMONT	OH	013	005022	N 1926
WABEK	MOUNTRAIL	ND	061	004554	OA 1985	BELLE CENTER	LOGAN	OH	091	018030	N 1932
WABEK	WARD	ND	101	004554	OA 1985	BELLS RUN CONSOLIDATED	WASHINGTON	OH	167	018031	N 1904
WAKE	MCHENRY	ND	049	008849	OA 1969	BELLVILLE	RICHLAND	OH	139	054564	O 1963
WANNAGAN	BILLINGS	ND	007	004557	OA 1981	BELLVILLE SOUTH	RICHLAND	OH	139	005024	N 1962
WARD	BURKE	ND	013	748814	O 1983	BELMONT CONSOLIDATED	BELMONT	OH	013	018032	N 1910
WAYNE	BOTTINEAU	ND	009	752906	O 1957	BELPRE	WASHINGTON	OH	167	054781	N 1976
WERNER	DUNN	ND	025	758851	OA 1980	BEND FORK	BELMONT	OH	013	018033	O 1913
WEST BANK	WILLIAMS	ND	105	004588	O 1982	BENTON NORTH	HOCKING	OH	073	056579	N 1887
WESTBERG	MCKENZIE	ND	053	004562	O 1982	BENWOOD CONSOLIDATED	MONROE	OH	111	018034	O 1894
WESTHOPE	BOTTINEAU	ND	009	760711	O 1953	BERGHOLZ	JEFFERSON	OH	081	005028	N 1912
WESTHOPE NORTH	BOTTINEAU	ND	009	760742	OA 1953	BERLIN LAKE	MAHONING	OH	099	018035	O 1962
WESTHOPE SOUTH	BOTTINEAU	ND	009	760773	OA 1956	BESSEMER	ATHENS	OH	009	018036	N 1954
WHEATON	BOTTINEAU	ND	009	004565	O 1980	BEST CONSOLIDATED	COLUMBIANA	OH	029	018037	N 1960
WHISKEY JOE	BILLINGS	ND	007	004569	OA 1979	BEST WEST	STARK	OH	151	058780	O 1966
WHITE ASH	RENVILLE	ND	075	007367	OA 1984	BETHEL RIDGE	VINTON	OH	163	018038	N 1983
WHITE EARTH	MOUNTRAIL	ND	061	764075	OA 1954	BETHLEHEM	COSHOCTON	OH	031	059214	ON 1911
WHITETAIL	BILLINGS	ND	007	765780	OA 1979						

Field Name	County Name	State Sub	Co Code	Field Code	Field Disc Type Year	Field Name	County Name	State Sub	Co Code	Field Code	Field Disc Type Year
BEVERLY	WASHINGTON	OH	167	059803	N 1973	CHESTER	GEAUGA	OH	055	136472	ONA 1977
BIG 4	LORAIN	OH	093	017499	1860	CHESTER WEST	TUSCARAWAS	OH	157	018396	N 1933
BIG PRAIRIE CONSOLIDATED	HOLMES	OH	075	018039	N 1914	CHESTERHILL CONSOLIDATED	WASHINGTON	OH	167	018080	ON 1861
BIG RUN	DELAWARE	OH	041	063330	O 1917	CHESTERTOWN NE	MORROW	OH	117	136906	ON 1963
BINGHAM	MONROE	OH	111	065097	N 1927	CHESTERTOWN NORTH	MORROW	OH	117	136937	ON 1953
BIRDS RUN	GUERNSEY	OH	059	005033	ON 1942	CHESTERTOWN SOUTH	MORROW	OH	117	136968	ON 1944
BIRMINGHAM-ERIE	ERIE	OH	043	065872	ON 1966	CHESTERTOWN WEST	MORROW	OH	117	136999	ON 1944
BIRMINGHAM-ERIE	LORAIN	OH	093	065872	ON 1966	CHILI	COSHOCTON	OH	031	018081	N 1977
BLACKFORK	JACKSON	OH	079	005034	N 1938	CHIPPEWA	WAYNE	OH	169	139789	ON 1918
BLAIR RUN	MONROE	OH	111	005036	O 1915	CHRISTIAN CREEK	GUERNSEY	OH	059	018083	N 1981
BLANCHARD	HARDIN	OH	065	070569	ON 1885	CLARKSVILLE	PERRY	OH	127	018084	ON 1938
BLISSFIELD	COSHOCTON	OH	031	071809	ON 1907	CLARKTOWN	SCIOTO	OH	145	018085	N 1930
BLOOM CENTER	LOGAN	OH	091	017500	N 1937	CLAY LICK	JEFFERSON	OH	081	018086	ON 1935
BLOOMFIELD	TRUMBULL	OH	155	074320	N 1991	CLAYTON CONSOLIDATED	MUSKINGUM	OH	119	015221	ON 1910
BLOOMING GROVE SOUTH	MORROW	OH	117	074444	N 1964	CLAYTON CONSOLIDATED	PERRY	OH	127	015221	ON 1910
BLOOMINGDALE	JEFFERSON	OH	081	018040	ON 1912	CLAYTON EAST	ATHENS	OH	009	018125	N 1936
BOARDMAN	MAHONING	OH	099	076966	N 1924	CLAY-TUSCARAWAS	TUSCARAWAS	OH	157	005432	N 1969
BOGIE HOLLOW	WASHINGTON	OH	167	018041	N 1979	CLEVELAND	CUYAHOGA	OH	035	148237	O 1914
BOLINS MILLS CONSOLIDATED	VINTON	OH	163	018042	ON 1900	CLIFF	MONROE	OH	111	005101	ON 1900
BONNET LAKE CONSOLIDATED	ASHLAND	OH	005	018043	N 1916	CLINE	MONROE	OH	111	148609	ON 1926
BOOTH	TUSCARAWAS	OH	157	018044	N 1929	COAL GATE	HOCKING	OH	073	018087	N 1937
BOSTON	SUMMIT	OH	153	082613	ON 1975	COAL RIDGE	NOBLE	OH	121	150087	N 1919
BOSTON HEIGHTS	SUMMIT	OH	153	005049	OA 1948	COATS	WASHINGTON	OH	167	018088	O 1896
BOWERSTON CONSOLIDATED	HARRISON	OH	067	018045	O 1899	COITSVILLE	MAHONING	OH	099	005104	N 1973
BRACEVILLE	TRUMBULL	OH	155	005051	N 1972	COITSVILLE NORTH	MAHONING	OH	099	005685	N 1973
BRANCH WEST	ATHENS	OH	009	005677	ON 1928	COLD RUN	COLUMBIANA	OH	029	018089	N 1968
BRANNONS FORK	MORGAN	OH	115	018046	N 1983	COLEBROOK	ASHTABULA	OH	007	005105	N 1973
BRECKSVILLE	CUYAHOGA	OH	035	005052	OA 1942	COLEMAN CONSOLIDATED	COLUMBIANA	OH	029	018090	ON 1909
BRENTWOOD	LAKE	OH	085	018047	N 1951	COLERAIN	BELMONT	OH	013	005106	ON 1894
BREWSTER	STARK	OH	151	091247	N 1973	COLFAX	FAIRFIELD	OH	045	018091	O 1995
BRIILLIANT	JEFFERSON	OH	081	005056	N 1909	COLLEGE HILL	GUERNSEY	OH	059	018092	N 1927
BRINKER	COLUMBIANA	OH	029	092363		COLLINS	HURON	OH	077	154050	O 1965
BRISTOL RIDGE	PERRY	OH	127	018048	N 1946	COLUMBIA	CUYAHOGA	OH	035	154980	N 1930
BROKEN SWORD CREEK	CRAWFORD	OH	033	005424	N 1973	COLUMBIA	LORAIN	OH	093	154980	N 1930
BROWNS	VINTON	OH	163	096021	ON 1900	COLUMBIANA	COLUMBIANA	OH	029	155228	ON 1910
BROWNS HEIGHTS	GUERNSEY	OH	059	018049	ON 1926	CONCORD	LAKE	OH	085	156902	ON 1902
BROWNSVILLE SOUTH	MONROE	OH	111	096269	ON 1903	CONDIT	DELAWARE	OH	041	157336	O 1964
BRUNSWICK	MEDINA	OH	103	097571	ON 1917	CONESVILLE	COSHOCTON	OH	031	005110	ON 1929
BRUNSWICK EAST	MEDINA	OH	103	018050	O 1961	COOLVILLE	ATHENS	OH	009	018093	N 1946
BRUNSWICK NORTH	MEDINA	OH	103	017798	N 1947	COOPER	MONROE	OH	111	159723	ON 1916
BRUSH RUN	HOLMES	OH	075	018051	N 1982	COPELY	SUMMIT	OH	153	005111	N 1928
BRUSHY CREEK	BELMONT	OH	013	018052	N 1915	COPELY JUNCTION	SUMMIT	OH	153	018094	N 1931
BRUSHY FORK	HARRISON	OH	067	005063	ON 1905	CORNERVILLE	WASHINGTON	OH	167	018095	N 1926
BRYAN	WILLIAMS	OH	171	098098	ON 1887	CORNING CONSOLIDATED	ATHENS	OH	009	017505	ON 1891
BRYAN SW	WILLIAMS	OH	171	098315	O 1965	COTTAGE GROVE	SUMMIT	OH	153	018096	N 1928
BUCK LAKE	MEIGS	OH	105	018053	ON 1939	COVE	JACKSON	OH	079	018097	N 1982
BUCK RUN CONSOLIDATED	MORGAN	OH	115	018054	O 1860	COVENTRY	SUMMIT	OH	153	005115	N 1977
BUCKEYEVILLE	GUERNSEY	OH	059	018055	N 1929	CRANENEST	MONROE	OH	111	005120	ON 1902
BUCKLAND	ALLEN	OH	003	005064	O 1886	CRAWFORD	HOCKING	OH	073	168884	
BUCKLAND	AUGLAIZE	OH	011	005064	O 1886	CREIGHTON CONSOLIDATED	MONROE	OH	111	018088	N 1980
BUCKS CORNER	DARKE	OH	037	005065	O 1895	CREOLA CONSOLIDATED	VINTON	OH	163	018099	ON 1899
BUCKS CORNER	MERCER	OH	107	005065	O 1895	CREOLA NE	VINTON	OH	163	169411	O 1963
BUFFALO FORK	MUSKINGUM	OH	119	018056	N 1944	CRESTLINE NORTH	CRAWFORD	OH	033	005440	ON 1918
BURBANK	MEDINA	OH	103	018057	N 1952	CRESTON	WAYNE	OH	169	170155	N 1911
BURKHART	MONROE	OH	111	104686	N 1933	CROCKER	MEDINA	OH	103	170930	OA 1942
BURLINGTON	BELMONT	OH	013	104872	N 1924	CROMERS	SENECA	OH	147	005126	ON 1928
BURNETTS CORNERS	WAYNE	OH	169	018058	O 1996	CROOKED RUN	TUSCARAWAS	OH	157	018100	N 1955
BURTON	GEAUGA	OH	055	106701	N 1961	CROOKED TREE	NOBLE	OH	121	018101	N 1930
BURTON	WAYNE	OH	169	106701	N 1961	CROSS CREEK	HARRISON	OH	067	018102	O 1904
BUSHNELL-CONNEAUT	ASHTABULA	OH	007	015217	ON 1929	CROW CREEK	LORAIN	OH	093	018103	O 1940
BUSHNELL-CONNEAUT CONSOLIDATED	ASHTABULA	OH	007	015217	N 1929	CUYAHOGA HEIGHTS	CUYAHOGA	OH	035	018104	N 1912
BUTLER-KNOX	LICKING	OH	089	018060	ON 1885	CYNTHIAN	SHELBY	OH	149	005128	O 1923
BUTTS RUN	ATHENS	OH	009	018061	N 1981	DAMASCUS	COLUMBIANA	OH	029	179303	ONA 1917
BYESVILLE CONSOLIDATED	GUERNSEY	OH	059	018062	N 1885	DAMASCUS	MAHONING	OH	099	179303	ONA 1917
CADIZ CONSOLIDATED	HARRISON	OH	067	018063	ON 1899	DARK CAVE RUN	WASHINGTON	OH	167	018105	N 1927
CALDWELL CONSOLIDATED	NOBLE	OH	121	018064	ON 1912	DARLINGTON	MUSKINGUM	OH	119	018106	O 1949
CALEDONIA	MARION	OH	101	112965	O 1919	DARROWVILLE	SUMMIT	OH	153	018107	N 1977
CALICO CREEK	LOGAN	OH	091	018065	O 1965	DARWIN	MEIGS	OH	105	018108	N 1934
CAMEL CREEK	MEDINA	OH	103	018066	O 1990	DAVIS HOLLOW	COSHOCTON	OH	031	018109	N 1978
CAMERON	MONROE	OH	111	114670	ON 1896	DECATURVILLE	WASHINGTON	OH	167	018110	N 1981
CANAAN-MILTON CONSOLIDATED	WAYNE	OH	169	018067	ON 1911	DELAWARE	DELAWARE	OH	041	186937	O 1964
CANAAN-WAYNE CONSOLIDATED	WAYNE	OH	169	018068	ON 1960	DELAWARE NORTH	DELAWARE	OH	041	187030	O 1964
CANAL FULTON CONSOLIDATED	STARK	OH	151	018069	N 1927	DELAWARE SOUTH	DELAWARE	OH	041	187061	O 1964
CANAL LEWISVILLE	COSHOCTON	OH	031	018070	O 1944	DEMINGS ARBOR LAKE	MEDINA	OH	103	018111	O 1954
CANFIELD	MAHONING	OH	099	117243	N 1976	DENMARK NW	MORROW	OH	117	188270	O 1964
CANTON CONSOLIDATED	GUERNSEY	OH	059	015218	ONA 1902	DENMARK SE	MORROW	OH	117	005694	N 1961
CANTON CONSOLIDATED	HARRISON	OH	067	015218	ONA 1902	DENMARK SW	MORROW	OH	117	005646	N 1962
CANTON CONSOLIDATED	HOLMES	OH	075	015218	N 1902	DILLON LAKE	LICKING	OH	089	018112	N 1953
CANTON CONSOLIDATED	STARK	OH	151	015218	ONA 1902	DINING FORK	CARROLL	OH	019	005140	N 1910
CANTON CONSOLIDATED	STARK	OH	151	015218	N 1921	DORR RUN CONSOLIDATED	HOCKING	OH	073	018114	ON 1910
CANTON CONSOLIDATED	TUSCARAWAS	OH	157	015218	ONA 1883	DORSET	ASHTABULA	OH	007	005144	ONA 1990
CANTON EAST CONSOLIDATED	CARROLL	OH	019	015219	ONA 1908	DORSEY	BELMONT	OH	013	198471	N 1917
CANTON EAST CONSOLIDATED	CARROLL	OH	019	015219	ON 1932	DOVER NORTH	TUSCARAWAS	OH	157	200827	ON 1975
CANTON EAST CONSOLIDATED	STARK	OH	151	015219	ONA 1908	DOVER WEST	LORAIN	OH	093	200982	N 1909
CARBONDALE	ATHENS	OH	009	119475	ON 1941	DOWD CREEK	KNOX	OH	083	018115	ON 1961
CARBONDALE CREEK	ATHENS	OH	009	018072	N 1929	DOWLING	WOOD	OH	173	005146	ON 1896
CARDINGTON	MORROW	OH	117	119630	O 1964	DRESDEN CONSOLIDATED	COSHOCTON	OH	031	015222	N 1917
CARDINGTON SE	MORROW	OH	117	119692	O 1963	DRESDEN CONSOLIDATED	MUSKINGUM	OH	119	015222	N 1917
CARDINGTON SW	MORROW	OH	117	119754	O 1964	DRUMMOND KNOB	MUSKINGUM	OH	119	018116	N 1973
CAREY CONSOLIDATED	WYANDOT	OH	175	017501	ON 1887	DRY FORK CONSOLIDATED	JEFFERSON	OH	081	018117	O 1896
CARLISLE EAST	LORAIN	OH	093	005085	N 1944	DRY RUN	PERRY	OH	127	018118	N 1949
CARLISLE SOUTH	LORAIN	OH	093	005680	N 1929	DUMM RIDGE	HOCKING	OH	073	018119	N 1992
CARLISLE-OBERLIN	LORAIN	OH	093	015220	N 1915	DUNDAS	VINTON	OH	163	206067	N 1979
CARLISLE-OBERLIN CONSOLIDATED	LORAIN	OH	093	018073	N 1915	DUNDEE	TUSCARAWAS	OH	157	206160	N 1974
CAROL JANE LAKE	MEDINA	OH	103	018074	ON 1934	DUNHAM	WASHINGTON	OH	167	018120	N 1966
CARROLLTON CONSOLIDATED	CARROLL	OH	019	018075	ON 1920	DUNKIRK	HARDIN	OH	065	005149	N 1888
CATAWBA	OTTAWA	OH	123	018076	ON 1925	DUNKLE CREEK	VINTON	OH	163	018121	O 1919
CEDAR FORK	RICHLAND	OH	139	127838	O 1966	DUPONT	PUTNAM	OH	137	018122	O 1965
CELINA	MERCER	OH	107	128895	O 1890	DUPONT SOUTH	PUTNAM	OH	137	207121	O 1964
CENTER BEND	MORGAN	OH	115	018077	N 1950	DUVALL	NOBLE	OH	121	005152	N 1940
CENTER VILLAGE EAST	DELAWARE	OH	041	129512	N 1964	EAGLEVILLE	ASHTABULA	OH	007	005698	ONA 1919
CHAMBERSBURG	COLUMBIANA	OH	029	131558	N 1976	EAGLEVILLE, WEST	ASHTABULA	OH	007	018123	N 1919
CHAMPION	TRUMBULL	OH	155	131698	N 1974	EAST LIBERTY NORTH	DELAWARE	OH	041	211858	O 1964
CHANDLERSVILLE	MUSKINGUM	OH	119	018078	N 1942	EASTON	LORAIN	OH	093	212385	N 1961
CHARDON	GEAUGA	OH	055	005090	N 1973	ECHO LAKE GLEN	MEDINA	OH	103	018127	N 1940
CHARDON EAST	GEAUGA	OH	055	017502	1966	EDGERTON	WILLIAMS	OH	171	213749	ON 1921
CHARDON EAST	GEAUGA	OH	055	018079	N 1982	EDGEWATER BEACH	LICKING	OH	089	018128	N 1915
CHARM	HOLMES	OH	075	005091	N 1920	EDINBURG SE	PORTAGE	OH	133	213997	OA 1962
CHATHAM CONS	MEDINA	OH	103	017503	ON 1899	EDISON SW	MORROW	OH	117	005449	N 1962
CHATTANOOGA	MERCER	OH	107	005094	O 1899	EDLAM CONSOLIDATED	KNOX	OH	083	017507	ON 1915
CHERRY VALLEY	ASHTABULA	OH	007	136209	ONA 1973	EGGER	MONROE	OH	111	018129	
CHESIRE	GALLIA	OH	053	005096	N 1904	EGGER	MONROE	OH	111	215710	ON 1907

OHIO

Field Name	County Name	State Sub	Co Code	Field Code	Field Disc Type Year	Field Name	County Name	State Sub	Co Code	Field Code	Field Disc Type Year
ELIZABETH	LAWRENCE	OH	087	218915	N 1978	HARPERSFIELD CONSOLIDATED	LAKE	OH	085	015226	NA 1920
ELLIOT	MORGAN	OH	115	005724	N 1957	HARRIETSVILLE	NOBLE	OH	121	307381	O 1914
ELLSWORTH NORTH CONSOLID	MAHONING	OH	099	018276	N 1963	HARRIETSVILLE CONSOLIDATED	NOBLE	OH	121	018187	O 1917
ELLSWORTH SOUTH CONSOLID	MAHONING	OH	099	018353	N 1914	HARRISVILLE CONSOLIDATED	BELMONT	OH	013	018168	ON 1922
ELYRIA	LORAIN	OH	093	223228	N 1946	HARRISVILLE EAST	MEDINA	OH	103	005235	N 1911
ELYRIA EAST	LORAIN	OH	093	005165	N 1930	HARROD RUN	KNOX	OH	083	018169	ON 1922
ENGLAND	ASHLAND	OH	005	005167	N 1911	HARTFORD	TRUMBULL	OH	155	003150	N 1960
ERHART	MEDINA	OH	103	018131	ON 1919	HARTLAND	HURON	OH	077	004729	O 1936
ESSELBURN	MEDINA	OH	103	005170	N 1910	HARTLAND NORTH	HURON	OH	077	005718	O 1936
ETNA	FAIRFIELD	OH	045	015281	N 1979	HARTSGROVE	ASHTABULA	OH	007	005236	ONA 1971
EVERETT CONSOLIDATED	SUMMIT	OH	153	018132	ON 1941	HARTSGROVE EAST	ASHTABULA	OH	007	017510	N 1970
FAIRFIELD	HURON	OH	077	233692	N 1981	HARTSGROVE WEST	ASHTABULA	OH	007	005719	ONA 1959
FAIRFIELD	JEFFERSON	OH	081	233692	N 1936	HARTSHORE	MONROE	OH	111	018170	N 1903
FAIRFIELD BEACH	FAIRFIELD	OH	045	018133	N 1984	HATCH CORNERS	ASHTABULA	OH	007	018171	N 1960
FAIRFIELD-WASHINGTON CONS	WASHINGTON	OH	167	017508	N 1921	HATTONIA	HARRISON	OH	067	005237	N 1921
FAIRVIEW	MORROW	OH	117	233940	O 1965	HECLA	LAWRENCE	OH	087	005240	ON 1928
FARMER	DEFIANCE	OH	039	236079	N 1965	HIGHLANDTOWN	COLUMBIANA	OH	029	018172	N 1935
FARMERSTOWN	HOLMES	OH	075	018134	N 1966	HINCKLEY WEST	MEDINA	OH	103	017511	N 1915
FARMINGTON	TRUMBULL	OH	155	236234	ON 1976	HINCKLEY-GRANGER	MEDINA	OH	103	005253	NA 1927
FINDLAY CONSOLIDATED	WOOD	OH	173	018135	ON 1884	HIRAM	PORTAGE	OH	133	324372	ONA 1975
FISHER	ATHENS	OH	009	242048	ON 1900	HIRAMSBURG	NOBLE	OH	121	018173	ON 1919
FITCHVILLE	HURON	OH	077	242327	ON 1934	HOHMAN CONSOLIDATED	MONROE	OH	111	018174	N 1895
FITCHVILLE NW	HURON	OH	077	242358	O 1965	HOLGATE	HENRY	OH	069	005263	ON 1893
FITCHVILLE WEST	HURON	OH	077	006367	N 1981	HOLMES	HOLMES	OH	075	329130	N 1926
FLAT BRANCH	HARDIN	OH	065	018136	ON 1910	HOLMESVILLE EAST	HOLMES	OH	075	017512	N 1926
FLEATOWN	LICKING	OH	089	005181	O 1931	HOMER CONSOLIDATED	FAIRFIELD	OH	045	015227	N 1885
FLEATOWN	LICKING	OH	089	018137	N 1931	HOMER CONSOLIDATED	KNOX	OH	083	015227	N 1885
FLINTS MILLS	WASHINGTON	OH	167	005183	N 1898	HOMER CONSOLIDATED	LICKING	OH	089	015227	N 1885
FLORENCE	ERIE	OH	043	245784	N 1949	HOMER NORTH CONSOLIDATED	MEDINA	OH	103	018176	N 1910
FOOTVILLE	ASHTABULA	OH	007	018138	N 1967	HOMEWORTH CONSOLIDATED	COLUMBIANA	OH	029	018177	ON 1901
FORK SOUTH	HARRISON	OH	067	005703	N 1908	HONEY CREEK	MARION	OH	101	330711	ON 1964
FORT RECOVERY	MERCER	OH	107	005188	ON 1923	HORACE	WAYNE	OH	169	332075	O 1915
FOURMILE	GUERNSEY	OH	059	005189	N 1939	HOWLAND	TRUMBULL	OH	155	335485	N 1974
FOWLDER	TRUMBULL	OH	155	253054	N 1974	HUBBARD	TRUMBULL	OH	155	336354	N 1964
FRANKENBURG CREEK	LORAIN	OH	093	018139	N 1985	HUNTER	BELMONT	OH	013	339578	O 1913
FRANKLIN SQUARE	COLUMBIANA	OH	029	005190	N 1918	HUNTSBURG	GEAUGA	OH	055	005535	N 1972
FRAZEBURG	MUSKINGUM	OH	119	018140	N 1990	HUNTSVILLE	LOGAN	OH	091	340353	N 1885
FREDERICKSBURG	WAYNE	OH	169	256356	O 1981	ILESBORO	HOCKING	OH	073	018178	ON 1922
FREDERICKSBURG EAST	WAYNE	OH	169	005191	N 1961	INDEPENDENCE	CUYAHOGA	OH	035	344890	N 1919
FREDERICKTOWN CONSOLID	KNOX	OH	083	018141	N 1965	INDIAN CAMP	GUERNSEY	OH	059	018179	N 1925
FREDERICKTOWN NORTH	KNOX	OH	083	256449	ON 1964	INDIAN CREEK	PERRY	OH	127	018180	N 1983
FREEDOM	PORTAGE	OH	133	256697	ON 1971	INDIAN LAKE NORTH	LOGAN	OH	091	017513	N 1885
FREEDOM, WEST CONSOLID	PORTAGE	OH	133	018142	N 1960	INDIAN LAKE SOUTH	LOGAN	OH	091	017514	N 1934
FREELAND	MUSKINGUM	OH	119	256749	ON 1944	IRONTON CONSOLIDATED	LAWRENCE	OH	087	018181	N 1913
FROST CONSOLIDATED	ATHENS	OH	009	018143	N 1922	ISLAND CREEK CONSOLIDATED	JEFFERSON	OH	081	018182	O 1889
FROST RUN	WASHINGTON	OH	167	005196	N 1924	ISLAND RUN	MORGAN	OH	115	018183	N 1924
FULTON NE	MORROW	OH	117	260557	O 1964	ISLETA	COSHOCTON	OH	031	017515	N 1924
FULTON SOUTH	MORROW	OH	117	260588	O 1964	JACKSON	JACKSON	OH	079	353006	N 1908
FUNK SOUTH CONSOLIDATED	WAYNE	OH	169	018354	N 1919	JACKSON RIDGE CONSOLIDATED	MONROE	OH	111	018184	ON 1895
GABOR	WAYNE	OH	169	262457	N 1919	JACKSON WEST	JACKSON	OH	079	005815	N 1977
GAGE	GALLIA	OH	053	262736	N 1961	JEFFERSON CONSOLIDATED	WAYNE	OH	169	018185	N 1915
GARDEN ISLE	MEDINA	OH	103	005200	N 1910	JELLOWAY CREEK CONSOLID	HOLMES	OH	075	015228	ON 1912
GAVERS	COLUMBIANA	OH	029	005201	N 1911	JELLOWAY CREEK CONSOLID	KNOX	OH	083	015228	ON 1912
GAYSPORT	MUSKINGUM	OH	119	018145	O 1944	JEWETT CONSOLIDATED	HARRISON	OH	067	018186	ON 1895
GEAUGA	GEAUGA	OH	055	005203	N 1974	JOPPA	MEIGS	OH	105	018187	N 1951
GENEVA-SAYBROOK	ASHTABULA	OH	007	015223	NA 1971	KALIDA NORTH	PUNTMAN	OH	137	368542	O 1964
GENOA	OTTAWA	OH	123	269363	O 1887	KANSAS	SENECA	OH	147	369007	N 1895
GERMANTOWN NORTH	WASHINGTON	OH	167	005708	N 1981	KANZIG HILL	BELMONT	OH	013	018188	N 1900
GERMANTOWN WEST	WASHINGTON	OH	167	005709	N 1920	KATCHELMACHER	HOCKING	OH	073	369813	O 1925
GHOST HILL	KNOX	OH	083	018146	O 1964	KATOWA CREEK	ASHLAND	OH	005	005560	N 1917
GIDDINGS CONSOLIDATED	ASHTABULA	OH	007	018147	ON 1958	KEENE	COSHOCTON	OH	031	371503	N 1981
GILBOA	PUNTMAN	OH	137	005207	O 1890	KENO	MEIGS	OH	105	375192	N 1926
GILMORE NORTH	TUSCARAWAS	OH	157	273657	ON 1911	KEY CONSOLIDATED	BELMONT	OH	013	018189	ON 1917
GLENMONT	HOLMES	OH	075	018148	N 1941	KILBOURNE SOUTH	DELAWARE	OH	041	378347	O 1964
GLOUSTER	ATHENS	OH	009	018149	N 1907	KILGORE CONSOLIDATED	CARROLL	OH	019	018190	O 1910
GORE CONSOLIDATED	ATHENS	OH	009	015224	ON 1907	KILLBUCK CREEK	WAYNE	OH	169	018191	N 1917
GORE CONSOLIDATED	FAIRFIELD	OH	045	015224	ON 1907	KILVERT CONSOLIDATED	WASHINGTON	OH	167	018192	ON 1907
GORE CONSOLIDATED	HOCKING	OH	073	015224	ON 1907	KINSMAN	SUMMIT	OH	153	017516	N 1970
GORE CONSOLIDATED	PERRY	OH	127	015224	ON 1907	KIPTON	ERIE	OH	043	005576	N 1974
GOSHEN CENTER	MAHONING	OH	099	005210	ON 1914	KIRKERSVILLE	LICKING	OH	089	018193	ON 1992
GOULD CONSOLIDATED	JEFFERSON	OH	081	018150	O 1895	KIRTLAND	LAKE	OH	085	005577	N 1974
GRACEY	WASHINGTON	OH	167	018151	N 1981	KOKOSING RIVER	COSHOCTON	OH	031	018194	O 1924
GRANGER CONSOLIDATED	MEDINA	OH	103	018152	N 1926	KRYSIK	ERIE	OH	043	005581	N 1972
GRANGER WEST	MEDINA	OH	103	005214	O 1981	LAFAYETTE NORTH	MEDINA	OH	103	005515	N 1921
GRANNY CREEK	KNOX	OH	083	018153	O 1965	LAFAYETTE WEST	COSHOCTON	OH	031	394102	N 1905
GRASS RUN	ATHENS	OH	009	005218	O 1900	LAFAYETTE-CANAAN	MEDINA	OH	103	015229	N 1899
GRATIOT-NEWCASTLE	COSHOCTON	OH	031	015225	ONA 1885	LAFAYETTE-CANAAN	WAYNE	OH	169	015229	N 1899
GRATIOT-NEWCASTLE	KNOX	OH	083	015225	ONA 1885	LAFAYETTE-CANAAN CONSOLID	MEDINA	OH	103	015229	ON 1911
GRATIOT-NEWCASTLE	LICKING	OH	089	015225	ONA 1885	LAINGS	MONROE	OH	111	005584	O 1890
GRATIOT-NEWCASTLE	MUSKINGUM	OH	119	015225	ONA 1885	LAKE COPELAND	COLUMBIANA	OH	029	018197	N 1973
GRATIOT-NEWCASTLE	PERRY	OH	127	015225	ONA 1885	LAKE FORK	ASHLAND	OH	005	000692	N 1929
GRAYSVILLE CONSOLIDATED	MONROE	OH	111	017509	1900	LAKE MILTON	MAHONING	OH	099	005585	N 1973
GREASY RIDGE	LAWRENCE	OH	087	016485	O 1983	LAKE OTTO	LICKING	OH	089	018198	N 1997
GREEN	MAHONING	OH	099	287872	N 1975	LAKE-ASHLAND CONSOLIDATED	ASHLAND	OH	005	018199	ON 1929
GREENBRIER	MONROE	OH	111	018154	N 1906	LAKEVILLE CONSOLIDATED	WAYNE	OH	169	018200	N 1918
GREENE	TRUMBULL	OH	155	288889	N 1974	LAKESIDE	CUYAHOGA	OH	035	018201	N 1912
GREENFIELD NORTH	LOGAN	OH	091	288909	O 1958	LAMARTINE	CARROLL	OH	019	005587	N 1949
GREENSBURG	STARK	OH	151	018155	N 1934	LAUREL RUN	WASHINGTON	OH	167	018202	N 1989
GREER	KNOX	OH	083	018156	N 1949	LAYLAND	HOLMES	OH	075	018203	N 1989
GRIGGS CORNERS	ASHTABULA	OH	007	018157	N 1995	LAYMAN CONSOLIDATED	WASHINGTON	OH	167	018204	ON 1922
GROVES RIDGE	NOBLE	OH	121	018158	N 1906	LEBANON CONSOLIDATED	MEIGS	OH	105	018205	N 1914
GUERNSEY	COSHOCTON	OH	031	293778	N 1906	LEE	CARROLL	OH	019	407507	N 1975
GUERNSEY	GUERNSEY	OH	059	293778	N 1906	LEESVILLE	CARROLL	OH	019	408220	OA 1926
GUERNSEY	MUSKINGUM	OH	119	293778	N 1906	LEETONIA CONSOLIDATED	COLUMBIANA	OH	029	018207	N 1913
GUSTAVAS	TRUMBULL	OH	155	005223	N 1970	LEIDIGH MILL CREEK	ASHLAND	OH	005	018208	N 1928
GUYSVILLE CONSOLIDATED	ATHENS	OH	009	018159	ON 1922	LEON	ASHTABULA	OH	007	014021	N 1976
HAMBURG	FAIRFIELD	OH	045	301342	N 1918	LEROW CONSOLIDATED	MEDINA	OH	103	018209	N 1914
HAMDEN CONSOLIDATED	JACKSON	OH	079	018160	N 1916	LESTER	MEDINA	OH	103	018210	ON 1937
HAMLER	HENRY	OH	069	018161	N 1965	LEWISTON EAST CONSOLIDATED	MAHONING	OH	099	018216	ON 1922
HAMLEY RUN	ATHENS	OH	009	005226	ON 1918	LEXINGTON SW	RICHLAND	OH	139	412684	O 1963
HAMMONDSVILLE	JEFFERSON	OH	081	005228	ON 1935	LIBERTY	TRUMBULL	OH	155	413142	N 1974
HANNIBAL	MONROE	OH	111	018162	N 1980	LIBERTY WEST	MORROW	OH	117	413483	O 1963
HANOVERTOWN	COLUMBIANA	OH	029	005231	N 1912	LIBERTY, NORTH CONSOLIDATED	KNOX	OH	083	018211	O 1909
HARDSCRABBLE	TRUMBULL	OH	155	305611	O 1860	LIBERTY WEST	SENECA	OH	147	005603	O 1918
HARDY CONSOLIDATED	HOLMES	OH	075	018163	N 1914	LICK RUN	PICKAWAY	OH	129	018212	O 1993
HARDY RUN	HOLMES	OH	075	018164	ON 1947	LICKING SPRINGS	LICKING	OH	089	018213	N 1923
HARLEM	DELAWARE	OH	041	005233	N 1964	LIMA CONSOLIDATED	MERCER	OH	107	018214	ON 1885
HARLEM SPRINGS	CARROLL	OH	019	005232	N 1910	LIMA NORTH	MAHONING	OH	099	005848	N 1925
HARMONY	GUERNSEY	OH	059	306575	N 1945	LIMAVILLE	STARK	OH	151	414208	N 1975
HARMONY HOLLOW	MUSKINGUM	OH	119	018165	N 1942	LIMESTONE	JEFFERSON	OH	081	005605	O 1899
HARPER RUN	HOCKING	OH	073	018166	N 1957	LINNDALE	CUYAHOGA	OH	035	018215	N 1919
HARPERSFIELD CONSOLIDATED	ASHTABULA	OH	007	015226	NA 1920	LINNVILLE	LICKING	OH	089	018216	N 1919
						LINSON CONSOLID					

Field Name	County Name	State Sub	Co Code	Field Code	Field Disc Type	Year	Field Name	County Name	State Sub	Co Code	Field Code	Field Disc Type	Year
LISBON SOUTH	COLUMBIANA	OH	029	417048	N	1860	MORELAND-WOOSTER	WAYNE	OH	169	015234	N	1911
LITCHFIELD	MEDINA	OH	103	417389	N	1944	MORELAND-WOOSTER CONSOLID	WAYNE	OH	169	018254	ON	1911
LITCHFIELD NORTH	LORAIN	OH	093	005851	O	1910	MORGAN RUN	COSHOCTON	OH	031	485221	ON	1900
LITCHFIELD SOUTH	MEDINA	OH	103	417451	N	1948	MORGANVILLE	MORGAN	OH	115	018255	N	1934
LITTLE BEAVER	COLUMBIANA	OH	029	417792	N	1911	MORRISTOWN CONSOLIDATED	BELMONT	OH	013	018256	N	1902
LITTLE MILL CREEK	COSHOCTON	OH	031	018218	N	1977	MORROW CONSOLIDATED	MORGAN	OH	115	018257	O	1959
LITTLE MONDAY CREEK	PERRY	OH	127	018219	N	1945	MORTON	MONROE	OH	111	018258	O	
LITTLE MUCKINGUM RIVER	WASHINGTON	OH	167	018220	N	1968	MOUNT EATON	WAYNE	OH	169	018259	N	1990
LITTLE RUSH CREEK	FAIRFIELD	OH	045	018221	N	1908	MT BLANCHARD	HANCOCK	OH	063	005913	N	1886
LITTLE WASHINGTON	RICHLAND	OH	139	018222	O	1963	MT EPHRAIM	NOBLE	OH	121	005914	N	1923
LITTLE YELLOW CREEK	COLUMBIANA	OH	029	005615	N	1914	MT GILEAD	MORROW	OH	117	490797	O	1963
LIVERPOOL EAST	COLUMBIANA	OH	029	420644	O	1915	MT GILEAD NE	MORROW	OH	117	490828	O	1964
LIVERPOOL EAST	MEDINA	OH	103	420644	N	1928	MT GILEAD SOUTH	MORROW	OH	117	490859	O	1963
LLOYD CORNERS	LICKING	OH	089	018223	ON	1921	MT VERNON NW	KNOX	OH	083	491510	N	1965
LOBDELL CREEK	LICKING	OH	089	018224	O	1993	MT ZION CONSOLIDATED	LICKING	OH	089	017523	ON	1922
LODI WEST	MEDINA	OH	103	005619	N	1948	MUD FORK	MEIGS	OH	105	018260	N	1978
LOGTOWN	COLUMBIANA	OH	029	005830	N	1979	MUD LAKE	ASHLAND	OH	005	018261	O	1960
LONG RUN	SCIOTO	OH	145	425868	N	1930	MUD RUN	NOBLE	OH	121	018262	N	1942
LORAIN	LORAIN	OH	093	427155			MULE TOWN	SCIOTO	OH	145	018263	N	1930
LORAMIE	SHELBY	OH	149	005624	O	1964	MULLET RUN	HOLMES	OH	075	018264	N	1960
LORDSTOWN	MAHONING	OH	099	427242	N	1973	MUNSON HILL	ASHTABULA	OH	007	018265	N	1999
LORDSTOWN	TRUMBULL	OH	155	427242	N	1975	MUNSON KNOB	HOLMES	OH	075	018266	N	1958
LORE CITY	GUERNSEY	OH	059	018225	N	1918	MURPHY HOLLOW	TUSCARAWAS	OH	157	018267	N	1945
LOUDEN	CARROLL	OH	019	428984	N	1914	MUSKIE	MUSKINGUM	OH	119	002010		
LOUDON NORTH	CARROLL	OH	019	005859	N	1937	NANKIN EAST	ASHLAND	OH	005	005667	O	1928
LOW GAP	NOBLE	OH	121	430720	N	1929	NANTUA NORTH	PORTAGE	OH	133	005920	N	1973
LOWELL CONSOLIDATED	WASHINGTON	OH	167	018226	O	1860	NASBY	LUCAS	OH	095	005921	O	1960
LOWELLVILLE	MAHONING	OH	099	017518	N	1975	NEFFS	BELMONT	OH	013	018269	N	1920
LUCAS	ASHLAND	OH	005	432062	ON	1957	NEGLEY	COLUMBIANA	OH	029	005927	ON	1910
LUCAS	RICHLAND	OH	139	432062	ON	1957	NELLIE	COSHOCTON	OH	031	501828	N	1975
LUCAS SOUTH	RICHLAND	OH	139	432124	N	1961	NELSON	PORTAGE	OH	133	502076	N	1974
LUCASBURG	GUERNSEY	OH	059	018227	N	1921	NEW ALBANY CONSOLIDATED	MAHONING	OH	099	018270	ON	1914
LUCASVILLE	SCIOTO	OH	145	432155	O	1926	NEW ALEXANDER	COLUMBIANA	OH	029	005929	ON	1919
LUHRIG	ATHENS	OH	009	018228	N	1940	NEW ATHENS	HARRISON	OH	067	503223	N	1913
MACKSBURG CONSOLIDATED	WASHINGTON	OH	167	017519	ON	1897	NEW BOSTON	SCIOTO	OH	145	503347	O	1922
MADISONBURG CONSOLIDATED	WAYNE	OH	169	018229	N	1918	NEW HAMPSHIRE EAST	AUGLAIZE	OH	011	503812	O	1962
MAINSVILLE	PERRY	OH	127	018230	N	1909	NEW HAMPSHIRE EAST	LOGAN	OH	091	503812	N	1962
MALAGA CONSOLIDATED	BELMONT	OH	013	018231	O	1902	NEW LYME	ASHTABULA	OH	007	015318	N	1981
MALLET CREEK-CHATHAM	MEDINA	OH	103	015231	O	1899	NEW MATAMORAS CONSOLID	WASHINGTON	OH	167	018271	ON	1894
MALLET CREEK-CHATHAM CONS	MEDINA	OH	103	018232	ON	1911	NEW MIDDLETON	MAHONING	OH	099	005936	ON	1910
MANSFIELD	RICHLAND	OH	139	444464	N	1906	NEW PLYMOUTH CONSOLIDATED	VINTON	OH	163	017789	ON	1915
MANTUA	PORTAGE	OH	133	444805	N	1974	NEW READING	PERRY	OH	127	018272	N	1925
MANTUA	TUSCARAWAS	OH	157	444805	N	1975	NEW SALEM	FAIRFIELD	OH	045	504742	N	1940
MARENGO NORTH	MORROW	OH	117	446727	O	1964	NEW WATERFORD	COLUMBIANA	OH	029	505052	O	1914
MARENGO WEST	MORROW	OH	117	446789	O	1965	NEW WESTON	DARKE	OH	037	005941	O	1895
MARK CENTER NORTH	DEFIANCE	OH	039	005636	O	1898	NEW YEARS CREEK	WASHINGTON	OH	167	018273	N	1980
MARNE	LICKING	OH	089	018233	O	1923	NEWBURGH HEIGHTS	CUYAHOGA	OH	035	005943	N	1912
MARSHALL CREEK	MUSKINGUM	OH	119	018234	N	1926	NEWBURY	GEAUGA	OH	055	505548	N	1972
MARSHFIELD	ATHENS	OH	009	449672	N	1963	NEWBURY SOUTH	GEAUGA	OH	055	005944	NA	1972
MARSHFIELD NORTH	ATHENS	OH	009	449703	O	1963	NEWELL RUN CONSOLIDATED	WASHINGTON	OH	167	018274	ON	1861
MARTINSBURG	KNOX	OH	083	018235	N	1936	NEWPORT	WASHINGTON	OH	167	506540	O	1970
MATTIX	MORROW	OH	117	452896	O	1965	NEWTON	LICKING	OH	089	506819	N	1899
MAXVILLE	PERRY	OH	127	018236	ON	1925	NEWTON	TRUMBULL	OH	155	506819	N	1972
MAYFIELD	CUYAHOGA	OH	035	455469	ON	1938	NEWTON FALLS	TRUMBULL	OH	155	005946	N	1971
MAYFIELD	GEAUGA	OH	055	455469	N	1938	NIMISHILLEN CREEK	STARK	OH	151	018275	N	1994
MAYSVILLE	HOCKING	OH	073	018238	N	1923	NORRISTOWN	CARROLL	OH	019	005953	O	1909
MCARTHUR	VINTON	OH	163	456438	N	1916	NORTH CONGRESS	WAYNE	OH	169	017799	N	1951
MCBRIDE RUN	NOBLE	OH	121	018239	N	1928	NORTH INDUSTRY	STARK	OH	151	018277	N	1937
MCCANCE	WAYNE	OH	169	018240	N	1957	NORTH JEROMESVILLE	ASHLAND	OH	005	017800	N	1913
MCCLURE	HENRY	OH	069	457709	N	1885	NORTH LIBERTY EAST	KNOX	OH	083	512587	N	1966
MCCOMB	WOOD	OH	173	457926	O	1887	NORTH OLMSTED	CUYAHOGA	OH	035	018278	N	1915
MCCONNELLSVILLE CONS	MORGAN	OH	115	017520	ON	1889	NORTH SPENCER	MEDINA	OH	103	018280	N	1939
MCCORMICK RUN	COLUMBIANA	OH	029	006365	N	1910	NORTHAMPTON	SUMMIT	OH	153	512773	N	1935
MCFADDEN RUN	HARRISON	OH	067	018241	N	1974	NORTHERN DIST STE OF OHIO	ALLEN	OH	003	512897		
MCGUFFY	HARDIN	OH	065	005833	ON	1933	NORTHERN DIST STE OF OHIO	ASHLAND	OH	005	512897		
MCGUIRE CREEK	CARROLL	OH	019	005834	N	1924	NORTHERN DIST STE OF OHIO	ASHTABULA	OH	007	512897		
MCINTYRE	JEFFERSON	OH	081	460995	O	1900	NORTHERN DIST STE OF OHIO	AUGLAIZE	OH	011	512897		
MEADOW LAKE	WAYNE	OH	169	018242	N	1990	NORTHERN DIST STE OF OHIO	CARROLL	OH	019	512897		
MEADOW VALLEY	HOLMES	OH	075	463917	ON	1957	NORTHERN DIST STE OF OHIO	COLUMBIANA	OH	029	512897		
MECCA	TRUMBULL	OH	155	464475	O	1860	NORTHERN DIST STE OF OHIO	CRAWFORD	OH	033	512897		
MECCA SOUTH	TRUMBULL	OH	155	005876	N	1921	NORTHERN DIST STE OF OHIO	CUYAHOGA	OH	035	512897		
MECHANICSTOWN	CARROLL	OH	019	005845	ON	1907	NORTHERN DIST STE OF OHIO	DEFIANCE	OH	039	512897		
MECHANICSTOWN EAST	CARROLL	OH	019	005635	O	1913	NORTHERN DIST STE OF OHIO	DELAWARE	OH	041	512897		
MEDINA CONSOLIDATED	MEDINA	OH	103	018243	N	1912	NORTHERN DIST STE OF OHIO	ERIE	OH	043	512897		
MEDINA EAST	MEDINA	OH	103	465312	N	1912	NORTHERN DIST STE OF OHIO	FULTON	OH	051	512897		
MELLOTT RIDGE	MONROE	OH	111	017522	N	1955	NORTHERN DIST STE OF OHIO	GEAUGA	OH	055	512897		
MELROSE	PAULDING	OH	125	466893	O	1925	NORTHERN DIST STE OF OHIO	HANCOCK	OH	063	512897		
MENTOR	LAKE	OH	085	467792	N	1915	NORTHERN DIST STE OF OHIO	HARDIN	OH	065	512897		
MESOPOTAMIA	TRUMBULL	OH	155	469790	ON	1975	NORTHERN DIST STE OF OHIO	HENRY	OH	069	512897		
METHAM	COSHOCTON	OH	031	018244	N	1954	NORTHERN DIST STE OF OHIO	HOLMES	OH	075	512897		
MIDDLE CREEK CONSOLIDATED	NOBLE	OH	121	018245	O	1928	NORTHERN DIST STE OF OHIO	HURON	OH	077	512897		
MIDDLE POINT	VAN WERT	OH	161	018246	O	1982	NORTHERN DIST STE OF OHIO	KNOX	OH	083	512897		
MIDDLEBURG	NOBLE	OH	121	018247	N	1981	NORTHERN DIST STE OF OHIO	LAKE	OH	085	512897		
MIDDLEFIELD	GEAUGA	OH	055	471894	N	1971	NORTHERN DIST STE OF OHIO	LOGAN	OH	091	512897		
MIDDLEFIELD NE	GEAUGA	OH	055	005879	N	1972	NORTHERN DIST STE OF OHIO	LORAIN	OH	093	512897		
MIDDLEFIELD NORTH	GEAUGA	OH	055	005880	N	1971	NORTHERN DIST STE OF OHIO	LUCAS	OH	095	512897		
MIDDLEFIELD SOUTH	GEAUGA	OH	055	005881	N	1971	NORTHERN DIST STE OF OHIO	MAHONING	OH	099	512897		
MILITARY RUN	HOLMES	OH	075	005884	N	1935	NORTHERN DIST STE OF OHIO	MARION	OH	101	512897		
MILL	TUSCARAWAS	OH	157	474326	ON	1917	NORTHERN DIST STE OF OHIO	MEDINA	OH	103	512897		
MILLBROOK	WAYNE	OH	169	474543	ON	1920	NORTHERN DIST STE OF OHIO	MERCER	OH	107	512897		
MILLERSBURG	HOLMES	OH	075	018248	N	1939	NORTHERN DIST STE OF OHIO	MORROW	OH	117	512897		
MILLFIELD CONSOLIDATED	ATHENS	OH	009	015232	ON	1926	NORTHERN DIST STE OF OHIO	OTTAWA	OH	123	512897		
MILLS	ATHENS	OH	009	475535	N	1941	NORTHERN DIST STE OF OHIO	PAULDING	OH	125	512897		
MILLWOOD CONSOLIDATED	KNOX	OH	083	018249	ON	1923	NORTHERN DIST STE OF OHIO	PORTAGE	OH	133	512897		
MILTON NORTH	MAHONING	OH	099	476310	N	1973	NORTHERN DIST STE OF OHIO	PUTNAM	OH	137	512897		
MILTON-JACKSON	JACKSON	OH	079	005888	N	1940	NORTHERN DIST STE OF OHIO	RICHLAND	OH	139	512897		
MINERAL	ATHENS	OH	009	476651	N	1903	NORTHERN DIST STE OF OHIO	SANDUSKY	OH	143	512897		
MINERVA	CARROLL	OH	019	005890	O	1921	NORTHERN DIST STE OF OHIO	SENECA	OH	147	512897		
MINFORD	JACKSON	OH	079	005891	N	1930	NORTHERN DIST STE OF OHIO	SHELBY	OH	149	512897		
MINFORD	SCIOTO	OH	145	005891	N	1930	NORTHERN DIST STE OF OHIO	STARK	OH	151	512897		
MINSTER	AUGLAIZE	OH	011	005892	O	1897	NORTHERN DIST STE OF OHIO	SUMMIT	OH	153	512897		
MINSTER	MERCER	OH	107	005892	O	1897	NORTHERN DIST STE OF OHIO	TRUMBULL	OH	155	512897		
MINSTER	SHELBY	OH	149	005892	O	1897	NORTHERN DIST STE OF OHIO	TUSCARAWAS	OH	157	512897		
MISNER CORNERS	MAHONING	OH	099	018250	N	1977	NORTHERN DIST STE OF OHIO	VAN WERT	OH	161	512897		
MONDAY CREEK JUNC.	HOCKING	OH	073	018251	N	1913	NORTHERN DIST STE OF OHIO	WAYNE	OH	169	512897		
MONROE MILLS	KNOX	OH	083	005902	N	1942	NORTHERN DIST STE OF OHIO	WILLIAMS	OH	171	512897		

OHIO

Field Name	County Name	State Sub	Co Code	Field Code	Field Disc Type	Year	Field Name	County Name	State Sub	Co Code	Field Code	Field Disc Type	Year
OHIO-SHALLOW	COLUMBIANA	OH	029	520720			RIPLEY RUN	HANCOCK	OH	063	018323	N	1965
OHIO-SHALLOW	KNOX	OH	083	520720			RIVERVIEW	WASHINGTON	OH	167	018324	N	1980
OLD GORE	HOCKING	OH	073	018283	N	1911	ROBINSON RUN	COSHOCTON	OH	031	018325	N	1997
OLD TOWN	TUSCARAWAS	OH	157	018284	N	1919	ROCK CAMP	COLUMBIANA	OH	029	018326	N	1936
OLD WASHINGTON	GUERNSEY	OH	059	523355	N	1969	ROCKBRIDGE	HOCKING	OH	073	018327	ON	1993
OLDHAM	GUERNSEY	OH	059	018285	N	1926	ROME SOUTH	DELAWARE	OH	041	611751	O	1964
OLIVE SOUTH	NOBLE	OH	121	018355	O	1974	ROSEVILLE CONSOLIDATED	MORGAN	OH	115	015239	ON	1910
OLMSTEAD FALLS	CUYAHOGA	OH	035	001024	N	1975	ROSEVILLE CONSOLIDATED	MUSKINGUM	OH	119	015239	ON	1910
OLNEY RUN	MORGAN	OH	115	018286	N	1972	ROSEVILLE CONSOLIDATED	PERRY	OH	127	015239	ON	1910
ONION RUN	MORGAN	OH	115	018287	N	1970	ROSEWELL	TUSCARAWAS	OH	157	006374	N	1943
ONTARIO	RICHLAND	OH	139	017801	O	1968	ROSS	FAIRFIELD	OH	045	614231	N	1943
OPPOSUM RUN	NOBLE	OH	121	005970	N	1938	ROSWELL	TUSCARAWAS	OH	157	017805	N	1943
ORANGE CONSOLIDATED	ASHLAND	OH	005	018288	N	1914	ROUND BOTTOM	MONROE	OH	111	006379	N	1907
ORANGE CREEK	ASHLAND	OH	005	018289	ON	1929	ROUNDHEAD	HARDIN	OH	065	615967	N	1922
ORANGE NORTH	ASHLAND	OH	005	527083	N	1922	ROUNDHEAD	LOGAN	OH	091	615967	N	1922
OREVILLE	PERRY	OH	127	018290	N	1974	ROWSBURG	ASHLAND	OH	005	018328	ON	1911
OWENS	MARION	OH	101	532012	N	1964	ROYALTON	CUYAHOGA	OH	035	617155	N	1975
PAGETOWN SOUTH	DELAWARE	OH	041	535648	O	1964	ROYALTON NORTH	CUYAHOGA	OH	035	018279	N	1945
PAINESVILLE	LAKE	OH	085	005974	N	1974	RUGGLES	ASHLAND	OH	005	006487	N	1925
PAINT VALLEY	HOLMES	OH	075	018291	N	1950	RUSH	TUSCARAWAS	OH	157	006385	N	1973
PAINTERS HOLLOW	GUERNSEY	OH	059	018292	N	1945	RUSH CREEK	PERRY	OH	127	018329	ON	1988
PANDORA	PUTNAM	OH	137	018293	O		RUSSET RUN	WASHINGTON	OH	167	018331	N	1980
PARIS	PORTAGE	OH	133	539833	N	1965	RUTLAND CONSOLIDATED	MEIGS	OH	105	018332	ON	1865
PARIS	TRUMBULL	OH	155	539833	N	1965	SAGAMORE HILLS	CUYAHOGA	OH	035	006386	O	1915
PARK, WEST CONSOLIDATED	CUYAHOGA	OH	035	018294	N	1912	SALEM SOUTH	TUSCARAWAS	OH	157	006387	N	1974
PARMA	CUYAHOGA	OH	035	540732	N	1948	SALESVILLE	GUERNSEY	OH	059	018333	N	1969
PARMA HEIGHTS	CUYAHOGA	OH	035	018295	N	1948	SALISBURY CONSOLIDATED	MEIGS	OH	105	018334	N	1936
PARMAS RUN	JEFFERSON	OH	081	005978	N	1896	SALT CREEK	LORAIN	OH	093	018335	N	1954
PATASKALA SOUTH	LICKING	OH	089	542127	O	1965	SALT FORK	GUERNSEY	OH	059	626549	N	1936
PATMOS	MAHONING	OH	099	542220	N	1916	SANDY RIDGE	BELMONT	OH	013	018336	N	1918
PATTERSONS CORNERS	LICKING	OH	089	018296	N	1909	SANTA FE NORTH	AUGLAIZE	OH	011	632811	O	1966
PATTON RUN	BELMONT	OH	013	005980	N		SARDIS	MONROE	OH	111	634113	O	1956
PATTONS CORNERS	KNOX	OH	083	018297	N	1902	SAVANNAH	ASHLAND	OH	005	635725	N	1917
PATTY CREEK	NOBLE	OH	121	018298	N	1975	SAVANNAH WEST	ASHLAND	OH	005	635756	ON	1964
PAVONIA	ASHLAND	OH	005	544080			SCHENCK CREEK	KNOX	OH	083	006396	N	1915
PAVONIA	RICHLAND	OH	139	544080			SCHOENBRUNN	TUSCARAWAS	OH	157	018337	N	1984
PAYNE	PAULDING	OH	125	545010	O	1924	SCHULER HOLLOW	SCIOTO	OH	145	006398	ON	1926
PEERLESS EAST	MORROW	OH	117	547948	N	1965	SCHULTZ LAKE	PORTAGE	OH	133	018338	N	1949
PENCAN	MORROW	OH	117	548940	O	1964	SCIO CONSOLIDATED	HARRISON	OH	067	017807	ON	1899
PENINSULA	SUMMIT	OH	153	005988	N	1940	SCROGGSFIELD	CARROLL	OH	019	006402	N	1937
PEOLI	TUSCARAWAS	OH	157	005990	N	1912	SCROGGSVILLE SOUTH	CARROLL	OH	019	006403	N	1916
PERRIN RUN	HARRISON	OH	067	018300	O	1907	SEBRING	PORTAGE	OH	133	018339	N	1961
PERRY	LAKE	OH	085	550800	N	1973	SENECAVILLE CONSOLIDATED	GUERNSEY	OH	059	018340	O	1953
PERRY	PERRY	OH	127	550800			SEVILLE NORTH	MEDINA	OH	103	006411	ON	1957
PERRY ADDITION	SCIOTO	OH	145	018301	N	1908	SHALERSVILLE	PORTAGE	OH	133	006413	N	1976
PERRY EAST	TUSCARAWAS	OH	157	005994	N	1973	SHARON CONSOLIDATED	GUERNSEY	OH	059	648033	N	1916
PERRY-ASHLAND	ASHLAND	OH	005	005995	ON	1913	SHARON CONSOLIDATED	MORGAN	OH	115	648033	N	1916
PERRYSBURG	WOOD	OH	173	551296	O		SHARON CONSOLIDATED	MUSKINGUM	OH	119	648033	N	1916
PERRYSVILLE CONSOLIDATED	ASHLAND	OH	005	015235	ON	1905	SHARON CONSOLIDATED	NOBLE	OH	121	648033	N	1916
PERRYSVILLE CONSOLIDATED	ASHLAND	OH	005	015235	N	1910	SHARON CONSOLIDATED	WASHINGTON	OH	167	648033	N	1916
PERRYSVILLE CONSOLIDATED	HOLMES	OH	075	015235	N	1910	SHARON VALLEY	TUSCARAWAS	OH	157	018341	N	1991
PERRYSVILLE CONSOLIDATED	RICHLAND	OH	139	015235	N	1910	SHARON WEST	TRUMBULL	OH	155	648188	N	1974
PETERSBURG	JACKSON	OH	079	018303	N	1913	SHARPSBURG CONSOLIDATED	ATHENS	OH	009	015240	N	1970
PETTISVILLE	FULTON	OH	051	006001	N	1936	SHARPSBURG CONSOLIDATED	MORGAN	OH	115	015240	N	1970
PHALANX MILLS	TRUMBULL	OH	155	006002	N	1972	SHARPSBURG CONSOLIDATED	WASHINGTON	OH	167	015240	N	1970
PHILO CONSOLIDATED	GUERNSEY	OH	059	015236	ONA	1928	SHAUCK	MORROW	OH	117	018342	N	1964
PHILO CONSOLIDATED	MUSKINGUM	OH	119	015236	ONA	1928	SHAUCK SE	RICHLAND	OH	139	648560	N	1964
PICKERINGTON	FAIRFIELD	OH	045	006005	N	1920	SHAUCK WEST	MORROW	OH	117	648591	N	1964
PIERPONT	ASHTABULA	OH	007	006006	ONA	1960	SHAWNEE	PERRY	OH	127	018343	N	1927
PILCHER	BELMONT	OH	013	006010	O	1905	SHAWNEE HILLS	CUYAHOGA	OH	035	006415	N	1978
PINCY FORK	MONROE	OH	111	006011	N	1913	SHEETS RUN CONSOLIDATED	WASHINGTON	OH	167	018344	ON	1896
PINKERINGTON	FAIRFIELD	OH	045	017802	O	1920	SHELBY EAST	RICHLAND	OH	139	649645	O	1965
PIPER RUN	ATHENS	OH	009	006014	N	1924	SHELBY NW	RICHLAND	OH	139	649676	N	1965
PITT	WYANDOT	OH	175	018304	O	1934	SHILOH SE	RICHLAND	OH	139	652218	ON	1953
PITTSBURGH JUNCTION	HARRISON	OH	067	018305	N	1911	SHIVELY	MERCER	OH	107	653055	O	1896
PLAINFIELD	COSHOCTON	OH	031	559318	N	1973	SIDNEY	SHELBY	OH	149	655101	N	1975
PLEASANT GROVE	MUSKINGUM	OH	119	018306	N	1994	SIGNAL CONSOLIDATED	COLUMBIANA	OH	029	018345	N	1905
PLEASANTON	ATHENS	OH	009	018307	O	1923	SINDAL	MUSKINGUM	OH	119	006424	N	1981
PLYMOUTH	RICHLAND	OH	139	561736	N	1965	SISTERSVILLE CONSOLIDATED	MONROE	OH	111	018346	ON	1891
PLYMOUTH NORTH	HURON	OH	077	561798	O	1965	SKIN CREEK	MONROE	OH	111	018347	N	1906
POE CONSOLIDATED	MEDINA	OH	103	018308	ON	1922	SLIGO CONSOLIDATED	GUERNSEY	OH	059	018348	N	1927
POKEPATCH HOLLOW	LAWRENCE	OH	087	018309	N	1937	SMOKY RUN	RICHLAND	OH	139	006430	ONA	1951
POLAND	MAHONING	OH	099	563240	N	1973	SNAKE HOLLOW	HOCKING	OH	073	018349	N	1929
POLK	ASHLAND	OH	005	006021	N	1917	SNODES	MAHONING	OH	099	018350	O	1962
POLK EAST	ASHLAND	OH	005	005307	N	1929	SNOWVILLE	MEIGS	OH	105	018351	N	1984
POMPEY	MORROW	OH	117	564077	ON	1917	SOMERSET CONSOLIDATED	PERRY	OH	127	018352	N	1925
POMPEY EAST	MORROW	OH	117	564108	ON	1917	SOUTH POINT	LAWRENCE	OH	087	006020	N	1917
POND BROOK	SUMMIT	OH	153	006026	N	1981	SOUTHERN DIST STE OF OHIO	ATHENS	OH	009	666920		
POOLS CORNERS	SCIOTO	OH	145	018310	N	1930	SOUTHERN DIST STE OF OHIO	BELMONT	OH	013	666920		
PORT WASHINGTON	TUSCARAWAS	OH	157	006029	N	1953	SOUTHERN DIST STE OF OHIO	COSHOCTON	OH	031	512897		
POULTON	MONROE	OH	111	006031	O	1916	SOUTHERN DIST STE OF OHIO	DARKE	OH	037	666920		
PRAVO	JEFFERSON	OH	081	018311	O	1952	SOUTHERN DIST STE OF OHIO	FAIRFIELD	OH	045	666920		
PRITCHARD	PORTAGE	OH	133	573021	N	1965	SOUTHERN DIST STE OF OHIO	GALLIA	OH	053	666920		
PROCTOR	MONROE	OH	111	573238	N	1939	SOUTHERN DIST STE OF OHIO	GUERNSEY	OH	059	666920		
PULASKIVILLE NE	MORROW	OH	117	574610	ON	1962	SOUTHERN DIST STE OF OHIO	HARRISON	OH	067	512897		
PULTNEY	BELMONT	OH	013	006037	N	1935	SOUTHERN DIST STE OF OHIO	HOCKING	OH	073	666920		
PURITY	LICKING	OH	089	018312	N	1939	SOUTHERN DIST STE OF OHIO	JACKSON	OH	079	666920		
PURTIAN	VINTON	OH	163	018313	N	1982	SOUTHERN DIST STE OF OHIO	JEFFERSON	OH	081	512897		
PUTNAM	ATHENS	OH	009	575633	N	1951	SOUTHERN DIST STE OF OHIO	LAWRENCE	OH	087	666920		
PUTNAM	WASHINGTON	OH	167	575633	N	1951	SOUTHERN DIST STE OF OHIO	LICKING	OH	089	666920		
QUAIL RUN	MONROE	OH	111	018314	ON	1952	SOUTHERN DIST STE OF OHIO	MEIGS	OH	105	666920		
RADNOR NW	DELAWARE	OH	041	582779	ON	1958	SOUTHERN DIST STE OF OHIO	MONROE	OH	111	666920		
RAGERSVILLE	TUSCARAWAS	OH	157	018315	N	1982	SOUTHERN DIST STE OF OHIO	MORGAN	OH	115	666920		
RANDOLPH	PORTAGE	OH	133	018316	ON	1990	SOUTHERN DIST STE OF OHIO	MUSKINGUM	OH	119	666920		
RANDOLPH	PORTAGE	OH	133	586127	N	1990	SOUTHERN DIST STE OF OHIO	NOBLE	OH	121	666920		
RAVENNA-BEST	COLUMBIANA	OH	029	015237	ONA	1949	SOUTHERN DIST STE OF OHIO	PERRY	OH	127	666920		
RAVENNA-BEST	MAHONING	OH	099	015237	ONA	1949	SOUTHERN DIST STE OF OHIO	PICKAWAY	OH	129	666920		
RAVENNA-BEST	PORTAGE	OH	133	015237	ONA	1949	SOUTHERN DIST STE OF OHIO	PIKE	OH	131	666920		
RAVENNA-BEST	STARK	OH	151	015237	ONA	1949	SOUTHERN DIST STE OF OHIO	SCIOTO	OH	145	666920		
RAVENNA-BEST CONSOLIDATED	PORTAGE	OH	133	018317	N	1949	SOUTHERN DIST STE OF OHIO	VINTON	OH	163	666920		
RAY CONSOLIDATED	JACKSON	OH	079	018318	N	1901	SOUTHERN DIST STE OF OHIO	WASHINGTON	OH	167	666920		
REDHAW CONSOLIDATED	ASHLAND	OH	005	018319	ON	1915	SPOKANE CONSOLIDATED	TRUMBULL	OH	155	018356	N	1972
REEDSBURG CONSOLIDATED	WAYNE	OH	169	015238	N	1909	SPRENG CONSOLIDATED	ASHLAND	OH	005	018357	N	1919
REES	GALLIA	OH	053	006058	N	1970	SPRING BRANCH	WYANDOT	OH	175	018358	O	1984
REHOBOTH	PERRY	OH	127	018320	N	1920	SPRING MOUNTAIN	COSHOCTON	OH	031	018359	N	1960
REINSERSVILLE	MORGAN	OH	115	018321	N	1984	SPRINGFIELD	MAHON					

Field Name	County Name	State Sub	Co Code	Field Code	Field Disc Type Year	Field Name	County Name	State Sub	Co Code	Field Code	Field Disc Type Year
ST MARYS	AUGLAIZE	OH	011	674345	ON 1886	WEST LIBERTY NORTH	MORROW	OH	117	759843	O 1964
ST MARYS	MERCER	OH	107	674345	ON 1886	WEST POINT	COLUMBIANA	OH	029	018398	O 1890
ST. CLAIR	COLUMBIANA	OH	029	018365	ON 1885	WESTFIELD CENTER	MEDINA	OH	103	018399	N 1993
STAFFORD CONSOLIDATED	PERRY	OH	127	018366	N 1899	WESTVILLE LAKE	COLUMBIANA	OH	029	018400	N 1991
STARK-SUMMIT	STARK	OH	151	677011	N 1927	WHEELING CREEK	BELMONT	OH	013	018401	O 1908
STARK-SUMMIT	SUMMIT	OH	153	677011	N 1927	WHITE EYES	COSHOCTON	OH	031	764090	ON 1958
STELLA	VINTON	OH	163	679336	N 1899	WHITE EYES CREEK	MUSKINGUM	OH	119	018402	N 1971
STILLHOUSE	MONROE	OH	111	006446	O 1908	WHITNEY	BELMONT	OH	013	766276	O 1978
STILLWATER	TUSCARAWAS	OH	157	680731	O 1973	WILLIAMSFIELD	ASHTABULA	OH	007	005772	N 1972
STILLWELL	HOLMES	OH	075	018367	N 1960	WILLIAMSSPORT NORTH	PICKAWAY	OH	129	770151	O 1965
STITT	BELMONT	OH	013	006447	ON 1924	WILLIAMSSPORT SE	MORROW	OH	117	770182	O 1964
STOCK	HARRISON	OH	067	006448	O 1912	WILLOUGHBY	LAKE	OH	085	017814	N 1957
STOCKDALE	PIKE	OH	131	681258	N 1909	WILLS CREEK	MONROE	OH	111	771484	ONA 1925
STOCKPORT	MORGAN	OH	115	018368	N 1935	WILLS CREEK	NOBLE	OH	121	771484	ONA 1925
STONE CREEK CONSOLIDATED	TUSCARAWAS	OH	157	018369	N 1938	WILMONT	TUSCARAWAS	OH	157	005778	N 1973
STRAITSVILLE	PERRY	OH	127	018370	ON 1909	WINDFALL	MEDINA	OH	103	018403	O 1920
STRINGTOWN CONSOLIDATED	WAYNE	OH	169	018371	ON 1914	WINDHAM	PORTAGE	OH	133	772724	ON 1950
STRONGVILLE EAST	CUYAHOGA	OH	035	006169	ON 1931	WINDSOR MILLS	ASHTABULA	OH	007	005780	ONA 1960
STRONGVILLE-LIVERPOOL	CUYAHOGA	OH	035	015241	N 1911	WINDSOR MILLS	TRUMBULL	OH	155	005780	NA 1960
STRONGVILLE-LIVERPOOL	LORAIN	OH	093	015241	N 1911	WINESBURG	HOLMES	OH	075	018404	N 1925
STRONGVILLE-LIVERPOOL CNS	LORAIN	OH	093	015241	N 1911	WINGET RUN CONSOLIDATED	MONROE	OH	111	017816	ON 1896
STRUTHERS	MAHONING	OH	099	006453	N 1973	WINONA	COLUMBIANA	OH	029	773793	N 1911
STUMPTON	BELMONT	OH	013	006455	N 1909	WINTERSVILLE	JEFFERSON	OH	081	017817	1901
SUFFIELD-SMITH	MAHONING	OH	099	001032	N 1960	WITHERED RUN	MEIGS	OH	105	018405	N 1995
SUGARGROVE CONSOLIDATED	FAIRFIELD	OH	045	015242	ON 1893	WOODBURY	MORROW	OH	117	777321	N 1964
SUGARGROVE CONSOLIDATED	HOCKING	OH	073	015242	ON 1893	WOODS LAKE	ATHENS	OH	009	018406	O 1960
SUGARGROVE CONSOLIDATED	VINTON	OH	163	015242	ON 1893	WOODSFIELD CONSOLIDATED	MONROE	OH	111	018407	ON 1905
SUGARLOAF	GEAUGA	OH	055	018373	N 1976	WOODSFIELD EAST	MONROE	OH	111	005788	O 1904
SULLIVAN	ASHLAND	OH	005	687272	N 1948	WOOSTER SOUTH	WAYNE	OH	169	005791	N 1916
SULLIVAN NORTH	ASHLAND	OH	005	006458	N 1929	YANKEE LAKE	TRUMBULL	OH	155	005796	N 1979
SULLIVAN SOUTH	ASHLAND	OH	005	687417	N 1949	YORK	ASHTABULA	OH	007	018408	N 1997
SUNDALE EAST	MUSKINGUM	OH	119	005378	N 1930	YORKSHIRE	DARKE	OH	037	018409	N 1997
SUNFISH CREEK	MONROE	OH	111	017809	N 1928	YORKTOWN EAST	TUSCARAWAS	OH	157	787645	N 1965
SUTTON CONSOLIDATED	MEIGS	OH	105	018374	N 1925	YOUNGSTOWN	MAHONING	OH	099	018410	N 1999
SWITZER	MONROE	OH	111	015340	N 1980	ZALESKI	VINTON	OH	163	790167	O 1916
SYBENE	LAWRENCE	OH	087	006461	O 1930	ZANE	MUSKINGUM	OH	119	790229	N 1999
SYMMES	LAWRENCE	OH	087	693860	N 1936	ZANESVILLE	MUSKINGUM	OH	119	790240	N 1928
SYMMES CREEK	MUSKINGUM	OH	119	018375	N 1974	ZIONTOWN	PERRY	OH	127	018411	N 1941
TABOR	CARROLL	OH	019	695543	OA 1917						
TACOMA	BELMONT	OH	013	695667	N 1937						
TALLMADGE	SUMMIT	OH	153	018376	N 1935						
TAYLOR CREEK	HARDIN	OH	065	006466	N 1935	ABELL NORTH	LOGAN	OK	083	001745	O 1967
TAYLOR FORK	NOBLE	OH	121	018377	N 1986	ABELL WEST	LOGAN	OK	083	001869	ON 1962
THE PLAINS	ATHENS	OH	009	015341	N 1984	ADA DISTRICT	PONTOTOC	OK	123	002892	N 1909
THURSTON CONSOLIDATED	FAIRFIELD	OH	045	015243	N 1887	ADA DISTRICT EAST	PONTOTOC	OK	123	002923	N 1953
TIFFIN	SENECA	OH	147	006472	O 1896	ADA NORTH	PONTOTOC	OK	123	003016	N 1916
TOAD HOLLOW	TUSCARAWAS	OH	157	018378	N 1930	ADA SOUTH	PONTOTOC	OK	123	008378	O 1984
TODDS	MORGAN	OH	115	018379	N 1900	ADA SW	PONTOTOC	OK	123	003047	O 1954
TOLEDO	LUCAS	OH	095	006479	O 1887	ADAIR	NOWATA	OK	105	003109	O 1911
TOUSSAINT RIVER	OTTAWA	OH	123	018380	O 1966	ADAMS DISTRICT	HUGHES	OK	063	003481	ONA 1924
TRIADELPHIA CONSOLIDATED	MORGAN	OH	115	015244	ON 1896	ADAMSON NE	PITTSBURG	OK	121	003702	N 1975
TRIADELPHIA CONSOLIDATED	PERRY	OH	127	015244	ON 1896	AGRA	LINCOLN	OK	081	005062	O 1912
TRIMBLE	ATHENS	OH	009	006483	O 1963	AGRA NORTH	LINCOLN	OK	081	005124	ON 1944
TRIMBLE SE	ATHENS	OH	009	717486	N 1963	AGRA NORTH	PAYNE	OK	119	005124	ON 1944
TROY NORTH	MORROW	OH	117	719005	N 1962	AGRA NW	LINCOLN	OK	081	005155	ON 1930
TRUMBULL EAST	ASHTABULA	OH	007	719439	N 1965	AGRA SOUTH	LINCOLN	OK	081	005164	O 1978
TUPPERS PLAIN	ATHENS	OH	009	006071	N 1950	AGRA WEST	LINCOLN	OK	081	005186	O 1927
TUPPERS PLAIN	MEIGS	OH	105	006071	N 1950	AGRA WEST	PAYNE	OK	119	005186	O 1927
TURTLE CREEK	SHELBY	OH	149	722675	O 1977	ALABAMA	HUGHES	OK	063	006302	OA 1917
TWINSBURG	SUMMIT	OH	153	005727	N 1936	ALABAMA	OKFUSKEE	OK	107	006302	OA 1917
ULRICH	MEIGS	OH	105	726929	N 1948	ALABAMA EAST	HUGHES	OK	063	006395	N 1947
UNION	CARROLL	OH	019	727611	O 1916	ALABAMA MIDDLE	HUGHES	OK	063	006426	N 1957
UNIONTOWN	BELMONT	OH	013	728475	ON 1900	ALABAMA SE	HUGHES	OK	063	006488	O 1941
UNIONVALE	HARRISON	OH	067	018381	N 1984	ALABAMA SOUTH	HUGHES	OK	063	006519	O 1959
UNITY	COLUMBIANA	OH	029	728789	N 1915	ALABAMA SW	HUGHES	OK	063	006550	ONA 1948
UPPER SANDUSKY	WYANDOT	OH	175	729541	ON 1934	ALABAMA WEST	OKFUSKEE	OK	107	006581	O 1941
URICHVILLE	TUSCARAWAS	OH	157	005731	N 1937	ALAMO	CLEVELAND	OK	027	006736	O 1957
VANLUE	HANCOCK	OH	063	017811	ON 1956	ALAMO EAST	CLEVELAND	OK	027	006798	O 1958
VERMILLION RIVER	HURON	OH	077	018382	ON 1982	ALAMO NW	CLEVELAND	OK	027	006829	OA 1971
VERNON	TRUMBULL	OH	155	736658	N 1946	ALAMO SE	CLEVELAND	OK	027	006860	O 1962
VERNON CENTER	TRUMBULL	OH	155	005739	N 1980	ALAMO SOUTH	CLEVELAND	OK	027	006891	O 1967
VIENNA	TRUMBULL	OH	155	738511	N 1975	ALAMO SW	CLEVELAND	OK	027	006894	OA 1987
VULCAN	COLUMBIANA	OH	029	742047	N 1895	ALAMO WEST	CLEVELAND	OK	027	006922	ON 1969
WABASH RIVER	MERCER	OH	107	018383	O 1952	ALCORN	KAY	OK	071	008348	
WADSWORTH	MEDINA	OH	103	743947	ON 1954	ALDEN	CADDO	OK	015	008441	O 1970
WAKATOMIKA CREEL	KNOX	OH	083	018384	N 1922	ALDEN NE	CADDO	OK	015	008565	ONA 1956
WAKEMAN	ERIE	OH	043	018385	N 1941	ALDEN NORTH	CADDO	OK	015	008596	O 1970
WALBORN RESERVOIR	STARK	OH	151	018386	N 1996	ALEDO	CUSTER	OK	039	009030	ONA 1967
WALNUT CREEK	HOLMES	OH	075	018387	N 1988	ALEDO	DEWEY	OK	043	009030	ONA 1967
WALNUT GROVE	HARDIN	OH	065	018388	N 1944	ALEDO SE	CUSTER	OK	039	009102	N 1975
WALTON HILLS	SUMMIT	OH	153	018389	N 1918	ALEDO SOUTH	CUSTER	OK	039	009112	ONA 1978
WALTON LAKE	COSHOCTON	OH	031	018390	N 1988	ALEDO SW	CUSTER	OK	039	009123	ONA 1972
WARREN	TRUMBULL	OH	155	749527	N 1975	ALEDO WEST	DEWEY	OK	043	009128	OA 1975
WARSAW	RICHLAND	OH	139	018391	N 1988	ALEX NW	GRADY	OK	051	009340	ONA 1965
WARWICK	TUSCARAWAS	OH	157	749837	N 1972	ALKO	OSAGE	OK	113	010828	O 1950
WATERFORD	WASHINGTON	OH	167	751294	N 1975	ALLEN DISTRICT	HUGHES	OK	063	011231	ONA 1913
WATERFORD NORTH	WASHINGTON	OH	167	751312	N 1976	ALLEN DISTRICT	PONTOTOC	OK	123	011231	ONA 1913
WATERTOWN	WASHINGTON	OH	167	015353	N 1979	ALLEN DISTRICT	SEMINOLE	OK	133	011231	ONA 1913
WATERVILLE NORTH	LUCAS	OH	095	005750	O 1942	ALLEN NW	HUGHES	OK	063	011448	O 1956
WATSON	SENECA	OH	147	752007	O 1942	ALLUWE	NOWATA	OK	105	012254	O 1904
WATTSVILLE	CARROLL	OH	019	005752	O 1937	ALMEDA	OSAGE	OK	113	012657	O 1913
WATTSVILLE SOUTH	CARROLL	OH	019	005751	O 1938	ALPHA	KINGFISHER	OK	073	012936	O 1969
WAYNE	ASHLAND	OH	005	752906		ALPHA SE	KINGFISHER	OK	073	012967	ON 1971
WAYNE	HOLMES	OH	075	752906		ALSUMA DISTRICT	ROGERS	OK	131	013153	ON 1916
WAYNE	WAYNE	OH	169	752906		ALSUMA DISTRICT	TULSA	OK	143	013153	ON 1907
WAYNESFIELD	AUGLAIZE	OH	011	753030	O 1965	ALSUMA DISTRICT	WAGONER	OK	145	013153	ON 1916
WEATHERSFIELD	TRUMBULL	OH	155	753840	N 1975	ALTONA	BLAINE	OK	011	013928	ONA 1964
WEAVER	ASHLAND	OH	005	753860		ALTONA	KINGFISHER	OK	073	013928	ONA 1964
WEAVER	KNOX	OH	083	753860		ALTONA NE	KINGFISHER	OK	073	013959	N 1961
WEAVER	RICHLAND	OH	139	753860		ALTUS	JACKSON	OK	065	014145	O 1935
WEGEE	BELMONT	OH	013	005754	N 1915	ALTUS EAST	JACKSON	OK	065	014176	O 1945
WEILERSVILLE	WAYNE	OH	169	018393	O 1960	ALTUS NE	JACKSON	OK	065	014207	O 1946
WELLER NW	RICHLAND	OH	139	757208	N 1965	ALTUS WEST	JACKSON	OK	065	014238	O 1963
WELLERSVILLE	WAYNE	OH	169	005756	O 1949	ALVA	WOODS	OK	151	014296	ON 1979
WELLINGTON	LORAIN	OH	093	757270	N 1949	ALVA EAST	ALFALFA	OK	003	014300	ON 1962
WELLINGTON	MEDINA	OH	103	757270	N 1949	ALVA EAST	WOODS	OK	151	014300	ON 1962
WELLINGTON, NORTH CONSOLID	LORAIN	OH	093	018394	N 1910	ALVA NE	WOODS	OK	151	000888	O 1982
WELLS	JEFFERSON	OH	081	757456	N 1905	ALVA NORTH	WOODS	OK	151	014315	O 1980
WELLSVILLE CONSOLIDATED	COLUMBIANA	OH	029	018395	N 1890	ALVA SOUTH	WOODS	OK	151	006330	O 1984
WELSHFIELD	GEAUGA	OH	055	015357	N 1985	AMBER	GRADY	OK	051	015292	N 1980
WENDELIN	MERCER	OH	107	758386	O 1894	AMBER NE	GRADY	OK	051	015416	ONA 1969
WERTZ	WAYNE	OH	169	759037		AMBER NORTH	GRADY	OK	051	015425	O 1980
WEST FORK	ASHLAND	OH	005	018397	ON 1922	AMORITA	ALFALFA	OK	003	016315	O 1955

OKLAHOMA

OKLAHOMA

Field Name	County Name	State Sub	Co Code	Field Code	Field Disc Type Year	Field Name	County Name	State Sub	Co Code	Field Code	Field Disc Type Year
AMORITA NE	ALFALFA	OK	003	016346	O 1962	BADO NORTH	MAJOR	OK	093	034669	O 1968
AMORITA NORTH	ALFALFA	OK	003	016350	N 1980	BADO SE	MAJOR	OK	093	034700	OA 1972
AMORITA SOUTH	ALFALFA	OK	003	016377	N 1958	BADO SOUTH	MAJOR	OK	093	034731	O 1969
ANADARKO WEST	CADDO	OK	015	003966	N 1982	BAKERSBURG WEST	TEXAS	OK	139	035864	N 1969
ANTELOPE	GARFIELD	OK	047	020097	ON 1953	BALD	PITTSBURG	OK	121	035876	ON 1933
ANTELOPE	NOBLE	OK	103	020097	ON 1953	BALD HILL	MUSKOGEE	OK	101	035878	ON 1906
ANTELOPE NW	GARFIELD	OK	047	020283	ON 1956	BALD HILL	OKMULGEE	OK	111	035878	ON 1906
ANTELOPE NW	NOBLE	OK	103	020283	ON 1956	BALD SOUTH	ATOKA	OK	005	035940	O 1932
ANTELOPE SOUTH	NOBLE	OK	103	020438	O 1983	BALKO NE	BEAVER	OK	007	036374	OA 1969
ANTHON	CUSTER	OK	039	020500	N 1972	BALKO NORTH	BEAVER	OK	007	036405	ON 1965
ANTHON NE	CUSTER	OK	039	020515	ONA 1978	BALKO SOUTH	BEAVER	OK	007	036467	ONA 1956
ANTHON NW	CUSTER	OK	039	020531	N 1961	BALKO SW	BEAVER	OK	007	036498	ON 1969
ANTHON SE	CUSTER	OK	039	020543	ON 1975	BALKO WEST	BEAVER	OK	007	036529	O 1966
ANTHON SW	CUSTER	OK	039	020549	N 1978	BANDWHEEL	OSAGE	OK	113	037645	O 1920
ANTIOCH	GARVIN	OK	049	020841	ON 1947	BANDWHEEL EAST	OSAGE	OK	113	037650	N 1978
ANTIOCH DISTRICT EAST	GARVIN	OK	049	020872	ONA 1945	BANNER NE	GRANT	OK	053	038066	OA 1981
ANTIOCH NE	GARVIN	OK	049	020965	O 1958	BANNER SCHOOL NE	LINCOLN	OK	081	038079	ON 1958
ANTIOCH NE (NEW)	GARVIN	OK	049	020996	O 1958	BANZET NW	CRAIG	OK	035	038304	N 1973
ANTIOCH NORTH	GARVIN	OK	049	021027	OA 1948	BARKER	OSAGE	OK	113	039257	O 1921
ANTIOCH SOUTH	GARVIN	OK	049	021089	O 1952	BARNES	GARFIELD	OK	047	039536	O 1918
APACHE	CADDO	OK	015	021810	ONA 1941	BARNES EAST	GARFIELD	OK	047	039540	O 1981
APACHE EAST	CADDO	OK	015	021849	N 1973	BARNES NORTH	GARFIELD	OK	047	039567	O 1945
APACHE NORTH	CADDO	OK	015	009672	ON 1985	BARNES NW	GARFIELD	OK	047	039598	O 1953
APACHE SE	CADDO	OK	015	021872	ON 1959	BARNES SE	GARFIELD	OK	047	039629	O 1961
APACHE SOUTH	COMANCHE	OK	031	021903	ON 1951	BARNES WEST	GARFIELD	OK	047	039691	N 1969
APACHE SW	COMANCHE	OK	031	021965	O 1956	BARNSDALL	OSAGE	OK	113	040001	O 1916
APACHE TOWNSITE	CADDO	OK	015	021970	ONA 1972	BARNSDALL SOUTH	OSAGE	OK	113	040032	O 1921
APPERSON SW	OSAGE	OK	113	022461	O 1949	BARNSDALL WEST	OSAGE	OK	113	040063	O 1922
ARAPAHO	CUSTER	OK	039	022975	ON 1977	BARTLESVILLE-DEWEY	OSAGE	OK	113	041458	OA 1897
ARAPAHO NE	CUSTER	OK	039	022979	N 1976	BARTLESVILLE-DEWEY	WASHINGTON	OK	147	041458	OA 1897
ARCADIA	OKLAHOMA	OK	109	023120	O 1989	BASS	SEMINOLE	OK	133	042450	
ARCADIA EAST	OKLAHOMA	OK	109	023151	O 1969	BAUM	CARTER	OK	019	044031	O 1987
ARCADIA NW	OKLAHOMA	OK	109	009011	OA 1985	BAUM NORTH	CARTER	OK	019	044062	OA 1984
ARCADIA SE	OKLAHOMA	OK	109	023244	ON 1956	BEARDEN	OKFUSKEE	OK	107	048984	N 1924
ARCADIA SOUTH	OKLAHOMA	OK	109	008380	N 1984	BEARDEN EAST	OKFUSKEE	OK	107	049015	ON 1948
ARCADIA SW	OKLAHOMA	OK	109	013179	OA 1988	BEARDEN NE	OKFUSKEE	OK	107	049046	N 1946
ARDMORE	CARTER	OK	019	023833	ONA 1942	BEARDEN NORTH	OKFUSKEE	OK	107	049077	ON 1958
ARDMORE EAST	CARTER	OK	019	023842	N 1974	BEARDEN NW	OKFUSKEE	OK	107	049108	ON 1941
ARDMORE SW	CARTER	OK	019	023864	O 1954	BEAVER EAST	BEAVER	OK	007	014891	O 1955
ARDMORE WEST	CARTER	OK	019	023895	O 1969	BEAVER ISLAND	PAWNEE	OK	117	049945	O 1958
ARLINGTON NW	LINCOLN	OK	081	024670	ON 1963	BEAVER ISLAND NE	OSAGE	OK	113	049951	O 1981
ARLINGTON SE	LINCOLN	OK	081	024701	ON 1960	BEAVER ISLAND SW	PAWNEE	OK	117	049955	O 1980
ARLINGTON SOUTH	LINCOLN	OK	081	024732	N 1957	BEAVER NE	BEAVER	OK	007	050007	O 1965
ARLINGTON WEST	LINCOLN	OK	081	024763	ON 1953	BEAVER NORTH	BEAVER	OK	007	050038	ONA 1958
ARNETT	ELLIS	OK	045	025287	OA 1977	BEAVER SOUTH	BEAVER	OK	007	050224	O 1977
ARNETT AIRPORT NE	ELLIS	OK	045	010266	N 1979	BEAVER WEST	BEAVER	OK	007	014892	OA 1974
ARNETT EAST	ELLIS	OK	045	025321	N 1965	BEBEE EAST	PONTOTOC	OK	123	050441	O 1948
ARNETT NE	ELLIS	OK	045	025352	O 1959	BEBEE NE	PONTOTOC	OK	123	050472	O 1961
ARNETT SE	ELLIS	OK	045	025445	ONA 1964	BEBEE SE	PONTOTOC	OK	123	050534	O 1949
ARNETT SOUTH	ELLIS	OK	045	025476	N 1978	BEBEE-KONAWA SW	PONTOTOC	OK	123	050565	O 1923
ARNETT SW	ELLIS	OK	045	025482	N 1973	BEBEE-KONAWA SW	POTTAWATOMIE	OK	125	050565	O 1923
ARNOLDVIEW	MCCLAIN	OK	087	026003	O 1958	BEBEE-KONAWA SW	SEMINOLE	OK	133	050565	O 1923
ARNOLDVIEW EAST	MCCLAIN	OK	087	026034	O 1959	BEGGS DISTRICT	OKMULGEE	OK	111	052239	ONA 1909
ARNOLDVIEW NW	MCCLAIN	OK	087	026065	O 1950	BEIDLEMAN	OKFUSKEE	OK	107	052456	O 1930
ARNOLDVIEW SE	MCCLAIN	OK	087	026096	O 1971	BEIDLEMAN WEST	OKFUSKEE	OK	107	052487	ON 1961
ARNOLDVIEW SOUTH	MCCLAIN	OK	087	016829	O 1998	BELAND	MUSKOGEE	OK	101	052580	O 1906
ARPELAR NORTH	PITTSBURG	OK	121	001170	N 1998	BELFORD NW	OSAGE	OK	113	052890	O 1956
ASHER	POTTAWATOMIE	OK	125	027553	ON 1929	BELLE ISLE	OKLAHOMA	OK	109	053603	O 1962
ASHER NORTH	POTTAWATOMIE	OK	125	027584	O 1955	BELLEVIEW	LOVE	OK	085	014192	O 1981
ASHER SE	POTTAWATOMIE	OK	125	027615	O 1948	BELLMONT	POTTAWATOMIE	OK	125	054192	O 1977
ASHER SOUTH	MCCLAIN	OK	087	027646	O 1947	BELLMONT NORTH	LINCOLN	OK	081	054223	O 1966
ASHER SOUTH	PONTOTOC	OK	123	027646	O 1947	BELLMONT WEST	LINCOLN	OK	081	054254	OA 1950
ASHER WEST	POTTAWATOMIE	OK	125	027677	ON 1930	BELLMONT WEST	POTTAWATOMIE	OK	125	054254	OA 1950
ASHLAND	COAL	OK	029	027770	N 1976	BELLVUE SOUTH	CREEK	OK	037	054571	O 1941
ASHLAND	PITTSBURG	OK	121	027770	N 1976	BENGAL NE	LATIMER	OK	077	013994	N 1985
ASHLAND NORTH	HUGHES	OK	063	027801	N 1967	BENJAMIN	HUGHES	OK	063	055804	ON 1949
ASHLAND NORTH	PITTSBURG	OK	121	027801	N 1967	BENJAMIN	HUGHES	OK	063	055804	ON 1949
ASHLAND SOUTH	COAL	OK	029	027863	ON 1912	BENJAMIN	HUGHES	OK	063	055804	ON 1949
ASHLAND SOUTH	PITTSBURG	OK	121	027863	ON 1912	BENJAMIN	HUGHES	OK	063	055804	ON 1949
ASHLEY SE	ALFALFA	OK	003	013116	N 1989	BENJAMIN	HUGHES	OK	063	055804	ON 1949
ASP NW	NOBLE	OK	103	028390	O 1961	BENJAMIN	HUGHES	OK	063	055804	ON 1949
ASP SE	NOBLE	OK	103	028400	OA 1979	BENJAMIN	HUGHES	OK	063	055804	ON 1949
ASP SE	PAYNE	OK	119	028400	OA 1979	BENJAMIN	HUGHES	OK	063	055804	ON 1949
ASP WEST	NOBLE	OK	103	028421	O 1955	BENJAMIN	HUGHES	OK	063	055804	ON 1949
ASPHALTUM	JEFFERSON	OK	067	028669	ON 1913	BENJAMIN	HUGHES	OK	063	055804	ON 1949
ASPHALTUM	JEFFERSON	OK	067	028669	ON 1913	BENJAMIN	HUGHES	OK	063	055804	ON 1949
ATLANTIC	OSAGE	OK	113	029599	OA 1919	BENJAMIN	HUGHES	OK	063	055804	ON 1949
ATLANTIC NORTH	OSAGE	OK	113	029661	O 1956	BENJAMIN	HUGHES	OK	063	055804	ON 1949
ATLEE	JEFFERSON	OK	067	029723	OA 1982	BENJAMIN	HUGHES	OK	063	055804	ON 1949
ATLEE NW	JEFFERSON	OK	067	029766	O 1981	BENJAMIN	HUGHES	OK	063	055804	ON 1949
ATOKA TOWNSITE EAST	ATOKA	OK	005	010268	N 1986	BENJAMIN	HUGHES	OK	063	055804	ON 1949
ATOKA TOWNSITE NORTH	ATOKA	OK	005	000900	N 1982	BENJAMIN	HUGHES	OK	063	055804	ON 1949
ATOKA TOWNSITE SE	ATOKA	OK	005	000901	O 1981	BENJAMIN	HUGHES	OK	063	055804	ON 1949
ATOKA TOWNSITE SOUTH	ATOKA	OK	005	000902	N 1982	BENJAMIN	HUGHES	OK	063	055804	ON 1949
ATWOOD EAST	HUGHES	OK	063	030033	O 1966	BENJAMIN	HUGHES	OK	063	055804	ON 1949
ATWOOD NORTH	HUGHES	OK	063	030095	OA 1949	BENJAMIN	HUGHES	OK	063	055804	ON 1949
ATWOOD NW	HUGHES	OK	063	030126	O 1957	BENJAMIN	HUGHES	OK	063	055804	ON 1949
ATWOOD SE	HUGHES	OK	063	030157	N 1966	BENJAMIN	HUGHES	OK	063	055804	ON 1949
ATWOOD SW	HUGHES	OK	063	030219	OA 1981	BENJAMIN	HUGHES	OK	063	055804	ON 1949
ATWOOD TOWNSITE	HUGHES	OK	063	014187	O 1991	BENJAMIN	HUGHES	OK	063	055804	ON 1949
ATWOOD WEST	HUGHES	OK	063	030250	N 1980	BENJAMIN	HUGHES	OK	063	055804	ON 1949
AUTWINE	KAY	OK	071	031056	ON 1957	BENJAMIN	HUGHES	OK	063	055804	ON 1949
AUTWINE EAST	KAY	OK	071	031087	O 1968	BENJAMIN	HUGHES	OK	063	055804	ON 1949
AUTWINE SE	KAY	OK	071	011051	O 1962	BENJAMIN	HUGHES	OK	063	055804	ON 1949
AUTWINE SW	KAY	OK	071	031180	O 1967	BENJAMIN	HUGHES	OK	063	055804	ON 1949
AUTWINE WEST	KAY	OK	071	031211	ON 1951	BENJAMIN	HUGHES	OK	063	055804	ON 1949
AVANT	OSAGE	OK	113	031335	ON 1904	BENJAMIN	HUGHES	OK	063	055804	ON 1949
AVANT WEST	OSAGE	OK	113	031366	O 1905	BENJAMIN	HUGHES	OK	063	055804	ON 1949
AVARD EAST	WOODS	OK	151	031409	N 1979	BENJAMIN	HUGHES	OK	063	055804	ON 1949
AVARD NW	WOODS	OK	151	031490	ON 1954	BENJAMIN	HUGHES	OK	063	055804	ON 1949
AVERY	LINCOLN	OK	081	031583	O 1939	BENJAMIN	HUGHES	OK	063	055804	ON 1949
AVERY	PAYNE	OK	119	031583	O 1939	BENJAMIN	HUGHES	OK	063	055804	ON 1949
AVERY NE	PAYNE	OK	119	031676	O 1964	BENJAMIN	HUGHES	OK	063	055804	ON 1949
AVERY NORTH	PAYNE	OK	119	031707	O 1964	BENJAMIN	HUGHES	OK	063	055804	ON 1949
AVERY SW	LINCOLN	OK	081	031769	O 1954	BENJAMIN	HUGHES	OK	063	055804	ON 1949
AVOCA EAST	POTTAWATOMIE	OK	125	032048	O 1950	BENJAMIN	HUGHES	OK	063	055804	ON 1949
AVOCA SW	POTTAWATOMIE	OK	125	032110	O 1948	BENJAMIN	HUGHES	OK	063	055804	ON 1949
AYDELOTTE	POTTAWATOMIE	OK	125	032462	O 1980	BENJAMIN	HUGHES	OK	063	055804	ON 1949
AYDELOTTE WEST	POTTAWATOMIE	OK	125	032464	O 1978	BENJAMIN	HUGHES	OK	063	055804	ON 1949
AYLESWORTH	MARSHALL	OK	095	032552	ONA 1942	BENJAMIN	HUGHES	OK	063	055804	ON 1949
AYLESWORTH DISTRICT SE	BRYAN	OK	013	032583	ON 1945	BENJAMIN	HUGHES	OK	063	055804	ON 1949
AYLESWORTH DISTRICT SE	MARSHALL	OK	095	032583	ON 1945	BENJAMIN	HUGHES	OK	063	055804	ON 1949
BADO EAST	MAJOR	OK	093	034663							

Field Name	County Name	State Sub	Co Code	Field Code	Field Disc Type Year	Field Name	County Name	State Sub	Co Code	Field Code	Field Disc Type Year
BLACK DOG	OSAGE	OK	113	068182	O 1945	BROKEN ARROW DISTRICT	WAGONER	OK	145	093603	ON 1901
BLACK DOG DISTRICT SOUTH	OSAGE	OK	113	068213	O 1946	BROOKEN	HASKELL	OK	061	094054	N 1925
BLACK DOG WEST	OSAGE	OK	113	068275	O 1945	BROOKSVILLE	POTTAWATOMIE	OK	125	094688	ONA 1942
BLACKBURN	OSAGE	OK	113	068740	O 1967	BROOKSVILLE EAST	POTTAWATOMIE	OK	125	094719	O 1951
BLACKBURN EAST	PAWNEE	OK	117	068771	O 1920	BROOKSVILLE NORTH	POTTAWATOMIE	OK	125	094727	O 1977
BLACKBURN NE	OSAGE	OK	113	068802	O 1955	BROOKSVILLE SE	POTTAWATOMIE	OK	125	094750	O 1951
BLACKBURN NORTH	OSAGE	OK	113	068833	O 1955	BROOKSVILLE SOUTH	POTTAWATOMIE	OK	125	094781	O 1943
BLACKBURN SE	PAWNEE	OK	117	068864	O 1954	BROOKSVILLE SW	POTTAWATOMIE	OK	125	012479	O 1988
BLACKBURN SOUTH	PAWNEE	OK	117	068895	O 1955	BROWN	GARFIELD	OK	047	095091	ON 1930
BLACKLAND	OSAGE	OK	113	069236	O 1937	BROWN EAST	GARFIELD	OK	047	095370	O 1945
BLACKLAND NE	OSAGE	OK	113	069267	ON 1941	BROWN MIDDLE	GARFIELD	OK	047	095475	O 1959
BLACKLAND SW	OSAGE	OK	113	069329	O 1956	BROWN NW	GARFIELD	OK	047	095494	O 1955
BLACKWELL	KAY	OK	071	069608	O 1918	BROWN SOUTH	GARFIELD	OK	047	095649	O 1953
BLACKWELL DISTRICT EAST	KAY	OK	071	069639	ON 1947	BROWN SW	GARFIELD	OK	047	095711	O 1957
BLACKWELL NE	KAY	OK	071	011068	O 1956	BROXTON NORTH	CADDO	OK	015	000450	N 1982
BLACKWELL NW	KAY	OK	071	069763	OA 1970	BROXTON NW	CADDO	OK	015	096579	O 1972
BLACKWELL SE	KAY	OK	071	069794	ON 1953	BROXTON SOUTH	CADDO	OK	015	096610	N 1965
BLACKWELL WEST	KAY	OK	071	069825	OA 1964	BROXTON SW	CADDO	OK	015	096641	O 1971
BLACKWELL-NEWKIRK GAS AREA	KAY	OK	071	011069	N 1973	BROXTON WEST	CADDO	OK	015	096672	O 1958
BLAKELY	OKFUSKEE	OK	107	070321	ON 1923	BROYLES	PAYNE	OK	119	096703	ON 1918
BLAKELY EAST	OKFUSKEE	OK	107	070352	ON 1966	BRUCE	CREEK	OK	037	096796	O 1926
BLAKELY NORTH	OKFUSKEE	OK	107	070383	ON 1922	BRUCE DISTRICT EAST	CREEK	OK	037	096827	O 1939
BLAKELY SE	OKFUSKEE	OK	107	070414	ON 1949	BRUSHY MOUNTAIN	MUSKOGEE	OK	101	097974	N 1916
BLANCHARD NE	MCCLAIN	OK	087	070600	OA 1992	BRYAN	PAWNEE	OK	117	098098	O 1954
BLANCHARD NORTH	MCCLAIN	OK	087	070610	ON 1980	BRYAN NE	PAWNEE	OK	117	098191	O 1954
BLANCHARD NW	GRADY	OK	051	070631	N 1960	BRYAN NORTH	PAWNEE	OK	117	098222	O 1951
BLANCO	PITTSBURG	OK	121	070724	N 1979	BRYAN NW	PAWNEE	OK	117	098253	O 1953
BLANCO SOUTH	PITTSBURG	OK	121	070848	N 1982	BRYAN SE	PAWNEE	OK	117	098284	O 1953
BLOOMINGTON	GREER	OK	055	074506	N 1959	BRYAN SW	PAWNEE	OK	117	098315	O 1985
BLOOMINGTON EAST	GREER	OK	055	074537	O 1968	BRYAN WEST	PAWNEE	OK	117	098340	O 1980
BLOOMINGTON NORTH	GREER	OK	055	074568	ON 1968	BRYAN WEST	PAYNE	OK	119	098340	O 1980
BLOOMINGTON SOUTH	GREER	OK	055	074575	ON 1973	BRYANT	OKFUSKEE	OK	107	098408	ONA 1921
BLUCHER	OKLAHOMA	OK	109	074723	OA 1952	BRYANT	OKMULGEE	OK	111	098408	ONA 1921
BLUE JACKET NORTH	CRAIG	OK	035	075445	O 1975	BRYANT EAST	OKMULGEE	OK	111	098470	N 1958
BLUE JACKET WEST	CRAIG	OK	035	075449	O 1980	BRYANT SE	OKFUSKEE	OK	107	098563	N 1916
BLUFF CREEK	KAY	OK	071	076242	O 1953	BRYANT SE	OKMULGEE	OK	111	098563	N 1916
BLUMENSHINE	COMANCHE	OK	031	076428	O 1952	BRYANT SOUTH	OKFUSKEE	OK	107	098573	N 1976
BLUMENSHINE EAST	COMANCHE	OK	031	076459	N 1956	BUCK CREEK	OSAGE	OK	113	099571	O 1922
BLUMENSHINE WEST	COMANCHE	OK	031	076490	O 1954	BUELL	OSAGE	OK	113	100935	O 1922
BOAR CREEK	OSAGE	OK	113	076909	O 1939	BUENA VISTA NE	PAWNEE	OK	117	101090	O 1954
BOAR CREEK EAST	OSAGE	OK	113	076940	O 1946	BUENA VISTA NORTH	PAWNEE	OK	117	101121	O 1962
BOGGY DEPOT EAST	ATOKA	OK	005	077994	O 1961	BUENA VISTA SOUTH	PAWNEE	OK	117	101152	ON 1965
BOGGY DEPOT SE	ATOKA	OK	005	078025	O 1954	BUFFALO	HARPER	OK	059	101276	N 1968
BOILING SPRINGS NORTH	HARPER	OK	059	078397	N 1963	BUFFALO EAST	HARPER	OK	059	101400	OA 1987
BOILING SPRINGS NORTH	WOODWARD	OK	153	078397	N 1963	BUFFALO MOUNTAIN	LATIMER	OK	077	014498	N 1992
BOKOSHE SE	LE FLORE	OK	079	012332	N 1988	BUFFALO MOUNTAIN SOUTH	LATIMER	OK	077	015923	N 1997
BOKOSHE SOUTH	LE FLORE	OK	079	078521	N 1964	BUFFALO NORTH	HARPER	OK	059	101524	ONA 1958
BOLEN SPRING	CRAIG	OK	035	078583	O 1966	BUFFALO NW	HARPER	OK	059	101531	N 1978
BOLEY	OKFUSKEE	OK	107	078614	O 1951	BUFFALO SE	HARPER	OK	059	101586	ONA 1975
BOLEY EAST	OKFUSKEE	OK	107	078645	O 1963	BUFFALO SW	HARPER	OK	059	101779	ON 1973
BOLEY NW	OKFUSKEE	OK	107	009535	O 1985	BUFFALOHEAD	NOBLE	OK	103	101927	O 1923
BOLEY SOUTH	OKFUSKEE	OK	107	078676	N 1980	BUFFALOHEAD WEST	NOBLE	OK	103	101958	O 1972
BOMAR WEST	LOVE	OK	085	079265	O 1965	BULLDOG	OSAGE	OK	113	102640	O 1920
BOOMER LAKE NE	PAYNE	OK	119	020002	O 1982	BULLDOG DISTRICT NORTH	OSAGE	OK	113	102671	O 1956
BOOMER LAKE NW	PAYNE	OK	119	080939	O 1954	BURBANK	KAY	OK	071	103663	O 1920
BOONE SE	CADDO	OK	015	081156	O 1963	BURBANK	OSAGE	OK	113	103663	O 1920
BOONE SE	COMANCHE	OK	031	081156	O 1963	BURBANK SW	OSAGE	OK	113	103756	O 1957
BORDER	KAY	OK	071	081838	O 1927	BURBANK TOWNSITE	OSAGE	OK	113	103787	O 1961
BOSTON	OSAGE	OK	113	082613	O 1904	BURLINGTON NE	ALFALFA	OK	003	004353	OA 1983
BOSTON	PAWNEE	OK	117	082613	O 1904	BURLINGTON NORTH	ALFALFA	OK	003	008765	OA 1984
BOSTON EAST	OSAGE	OK	113	082675	O 1929	BURLINGTON NW	ALFALFA	OK	003	104895	N 1979
BOSTON NORTH	OSAGE	OK	113	082706	O 1921	BURLINGTON SOUTH	ALFALFA	OK	003	104934	OA 1959
BOSTON WEST	OSAGE	OK	113	082737	O 1941	BURLINGTON SW	ALFALFA	OK	003	104939	N 1978
BOULANGER NW	OSAGE	OK	113	083078	O 1968	BURLINGTON WEST	ALFALFA	OK	003	004354	O 1983
BOWLEGS	SEMINOLE	OK	133	084411	ON 1927	BURMAH NORTH	DEWEY	OK	043	105010	O 1974
BOWLEGS DISTRICT SW	SEMINOLE	OK	133	084442	O 1944	BURNETT	POTTAWATOMIE	OK	125	105151	O 1951
BOWRING EAST	OSAGE	OK	113	084721	O 1948	BURNETT NW	POTTAWATOMIE	OK	125	105182	O 1949
BOWRING SE	OSAGE	OK	113	084748	ON 1975	BURNETT SOUTH	POTTAWATOMIE	OK	125	105244	O 1961
BOYD EAST	BEAVER	OK	007	085620	ONA 1963	BURNETT WEST	CLEVELAND	OK	027	105306	O 1943
BOYD SOUTH	BEAVER	OK	007	085744	ON 1957	BURNETT WEST	POTTAWATOMIE	OK	125	105306	O 1943
BOYNTON	MUSKOGEE	OK	101	086116	O 1914	BURNEY EAST	MCCINTOSH	OK	091	105313	N 1978
BOYNTON NW	MUSKOGEE	OK	101	000432	ON 1981	BURNEYVILLE NE	LOVE	OK	085	105316	O 1981
BOYNTON WEST	MUSKOGEE	OK	101	002586	O 1982	BURNEYVILLE WEST	LOVE	OK	085	105319	O 1976
BRADY	GARVIN	OK	049	087651	O 1971	BURNS FLAT	WASHITA	OK	149	105720	ONA 1970
BRADY SW	GARVIN	OK	049	015180	O 1994	BURT SW	TILLMAN	OK	141	106639	O 1945
BRAMAN	KAY	OK	071	088085	O 1924	BURTON SE	CIMARRON	OK	025	106763	N 1959
BRAMAN DISTRICT SE	KAY	OK	071	088116	O 1924	BUTLER CREEK	MUSKOGEE	OK	101	107414	N 1960
BRAMAN NE	KAY	OK	071	088147	O 1954	BUTLER-CUSTER	CUSTER	OK	039	003366	ON 1981
BRAMAN NORTH	KAY	OK	071	088178	O 1924	BUTLER-CUSTER WEST	CUSTER	OK	039	107422	N 1980
BRAMAN NW	KAY	OK	071	088209	O 1961	BUTNER	HUGHES	OK	063	107538	N 1927
BRAMAN SW	KAY	OK	071	088271	O 1954	BUTNER	SEMINOLE	OK	133	107538	N 1927
BRAMAN WEST	KAY	OK	071	088302	N 1965	BUTTERLY	GARVIN	OK	049	107755	O 1939
BRANSTETTER DISTRICT	OSAGE	OK	113	089077	O 1928	BUTTERLY NE	GARVIN	OK	049	107786	O 1945
BRAY SE	STEPHENS	OK	137	089604	ONA 1948	BUTTERLY NORTH	GARVIN	OK	049	107817	ON 1955
BRAY SOUTH	STEPHENS	OK	137	089635	N 1965	BUTTERLY NW	GARVIN	OK	049	107848	O 1955
BRAY SW	STEPHENS	OK	137	089666	O 1960	BUTTERLY SOUTH	GARVIN	OK	049	107879	O 1950
BREATHWAITE	WASHITA	OK	149	000437	ONA 1980	BUTTERLY SW	GARVIN	OK	049	107910	O 1953
BRENT	SEQUOYAH	OK	135	091092	ON 1957	BYARS EAST	MCCLAIN	OK	087	108647	O 1948
BREWER SOUTH	PITTSBURG	OK	121	091216	N 1962	BYARS NE	MCCLAIN	OK	087	108678	O 1939
BRICK	WAGONER	OK	145	091309	O 1950	BYARS NE	POTTAWATOMIE	OK	125	108678	O 1939
BRIDGEPORT	BLAINE	OK	011	091588	ONA 1961	BYARS NW	MCCLAIN	OK	087	108714	O 1969
BRIDGEPORT	CADDO	OK	015	091588	ONA 1961	BYARS SOUTH	GARVIN	OK	049	108740	OA 1969
BRINKMAN SOUTH	GREER	OK	055	092425	N 1958	BYARS SW	GARVIN	OK	049	108771	ON 1954
BRINTON	OKMULGEE	OK	111	092456	ON 1914	BYARS SW	MCCLAIN	OK	087	108771	ON 1954
BRISTOW	CREEK	OK	037	092580	O 1916	BYNG WEST	PONTOTOC	OK	123	004356	O 1983
BRISTOW DISTRICT SOUTH	CREEK	OK	037	092642	O 1947	BYRON SE	ALFALFA	OK	003	109267	ONA 1983
BRISTOW EAST	CREEK	OK	037	092673	O 1958	BYRON SOUTH	ALFALFA	OK	003	109298	ONA 1984
BRISTOW NE	CREEK	OK	037	092704	O 1947	CABANISS NW	PITTSBURG	OK	121	110752	N 1976
BRISTOW NORTH	CREEK	OK	037	092735	O 1918	CACHE CREEK	COTTON	OK	033	111291	O 1946
BRISTOW NW	CREEK	OK	037	015256	OA 1995	CACHE CREEK NORTH	COTTON	OK	033	111353	O 1947
BRISTOW TOWNSITE	CREEK	OK	037	092797	O 1964	CACHE CREEK NW	COTTON	OK	033	111384	O 1947
BRISTOW WEST	CREEK	OK	037	092828	OA 1922	CACHE CREEK SOUTH	COTTON	OK	033	111415	O 1948
BRITT	PONTOTOC	OK	123	092921	O 1947	CACHE CREEK WEST	COTTON	OK	033	111446	O 1947
BRITTON	OKLAHOMA	OK	109	092952	ON 1935	CADDO	CARTER	OK	019	111539	ONA 1939
BRITTON NE	OKLAHOMA	OK	109	092983	ON 1950	CALDWELL	GRANT	OK	053	112872	O 1929
BRITTON SOUTH	OKLAHOMA	OK	109	093045	ON 1938	CALIFORNIA CREEK	NOWATA	OK	105	113368	N 1911
BRITTON WEST	OKLAHOMA	OK	109	093055	N 1991	CALUMET EAST	CANADIAN	OK	017	113938	ONA 1979
BROCK	CARTER	OK	019	093355	ON 1922	CALVIN (NEW)	HUGHES	OK	063	000968	ON 1951
BROCK EAST	CARTER	OK	019	093386	O 1949	CALVIN EAST	HUGHES	OK	063	114112	N 1982
BROCK NORTH	CARTER	OK	019	093417	O 1953	CALVIN NORTH	HUGHES	OK	063	114174	OA 1987
BROCK NW	CARTER	OK	019	093448	O 1954	CALVIN NW	HUGHES	OK	063	114205	N 1966
BROCK SE	LOVE	OK	085	093479	O 1967	CALVIN SE	HUGHES	OK	063	114236	ON 1962
BROKEN ARROW DISTRICT	TULSA	OK	143	093603	ON 1901	CALVIN SOUTH	HUGHES	OK			

OKLAHOMA

Field Name	County Name	State Sub	Co Code	Field Code	Field Disc Type Year	Field Name	County Name	State Sub	Co Code	Field Code	Field Disc Type Year
CALVIN WEST	HUGHES	OK	063	114306	N 1973	CERES SOUTH	NOBLE	OK	103	130504	ONA 1947
CAMARGO NW	ELLIS	OK	045	114490	ON 1980	CESTOS	DEWEY	OK	043	130590	N 1976
CAMARGO SW	DEWEY	OK	043	114495	OA 1976	CESTOS SE	DEWEY	OK	043	130597	ONA 1970
CAMERON	LE FLORE	OK	079	114670	N 1922	CESTOS SOUTH	DEWEY	OK	043	130612	ONA 1980
CAMERON A	LE FLORE	OK	079	017692	N 1922	CESTOS SW	DEWEY	OK	043	130628	N 1970
CAMERON B	LE FLORE	OK	079	117692	N 1922	CHANDLER	LINCOLN	OK	081	132101	ON 1924
CAMPBELL	MAJOR	OK	093	115538	ON 1960	CHANDLER EAST	LINCOLN	OK	081	132132	O 1949
CAMPBELL	WOODS	OK	151	115538	ON 1960	CHANDLER NE	LINCOLN	OK	081	132146	O 1978
CAMRICK DISTRICT	BEAVER	OK	007	116065	ONA 1954	CHANDLER NW	LINCOLN	OK	081	132194	ON 1952
CAMRICK DISTRICT	TEXAS	OK	139	116065	ONA 1954	CHANDLER SOUTH	LINCOLN	OK	081	132225	O 1951
CAMRICK GAS AREA	BEAVER	OK	007	116127	ONA 1954	CHECOTAH	MCINTOSH	OK	091	134984	N 1912
CAMRICK GAS AREA	TEXAS	OK	139	116127	ONA 1954	CHECOTAH DISTRICT NW	MCINTOSH	OK	091	135015	ON 1940
CANADIAN	PITTSBURG	OK	121	116282	N 1917	CHECOTAH EAST	MCINTOSH	OK	091	135020	N 1981
CANARY	NOWATA	OK	105	116623	ON 1920	CHECOTAH SE	MCINTOSH	OK	091	135077	N 1959
CANARY	WASHINGTON	OK	147	116623	ON 1907	CHEEK	CARTER	OK	019	135108	OA 1979
CANDY CREEK	OSAGE	OK	113	116716	O 1920	CHEEK NW	CARTER	OK	019	000490	O 1979
CANDY CREEK	WASHINGTON	OK	147	116716	O 1920	CHELSEA	ROGERS	OK	131	135232	O 1889
CANEY	OSAGE	OK	113	116964	O 1909	CHEROKEE SOUTH	ALFALFA	OK	003	135909	N 1978
CANEY	WASHINGTON	OK	147	116964	ON 1909	CHEROKEE SW	ALFALFA	OK	003	135914	N 1966
CANEY NW	OSAGE	OK	113	117181	O 1960	CHEROKEE WEST	ALFALFA	OK	003	135976	ON 1956
CANTON NW	DEWEY	OK	043	117956	OA 1966	CHEROKEE WEST	WOODS	OK	151	135976	ON 1956
CANUTE NORTH	CUSTER	OK	039	118235	ONA 1962	CHEROKITA TREND	ALFALFA	OK	003	136007	ONA 1956
CANUTE NORTH	WASHITA	OK	149	118235	ONA 1962	CHEROKITA TREND	GRANT	OK	053	136007	ONA 1956
CANYON CREEK	OSAGE	OK	113	118328	O 1923	CHESTER WEST	MAJOR	OK	093	136751	N 1959
CANYON CREEK SE	OSAGE	OK	113	118359	O 1965	CHESTER WEST	WOODWARD	OK	153	136751	N 1959
CANYON CREEK WEST	OSAGE	OK	113	118390	O 1947	CHEYENNE	ROGER MILLS	OK	129	137154	OA 1978
CAPITOL HILL SOUTH	OKLAHOMA	OK	109	118762	O 1959	CHEYENNE VALLEY	MAJOR	OK	093	137278	ONA 1958
CAPLE NORTH	TEXAS	OK	139	118855	N 1959	CHEYENNE VALLEY	WOODS	OK	151	137278	ONA 1958
CAPLE SOUTH	TEXAS	OK	139	014739	N 1994	CHEYENNE VALLEY SOUTH	MAJOR	OK	093	137433	N 1970
CAPRON	WOODS	OK	151	119010	N 1987	CHEYENNE VALLEY WEST	MAJOR	OK	093	137464	N 1960
CAPRON EAST	ALFALFA	OK	003	119041	ON 1968	CHEYENNE WEST	ROGER MILLS	OK	129	137681	ONA 1971
CAPRON NE	ALFALFA	OK	003	119072	O 1967	CHICKASHA	GRADY	OK	051	137960	ONA 1919
CAPRON NORTH	WOODS	OK	151	119077	OA 1978	CHIGLEY WEST	MURRAY	OK	099	138487	O 1962
CAPRON NW	WOODS	OK	151	119082	OA 1977	CHILES DOME	COAL	OK	029	138766	N 1922
CAPRON WEST	WOODS	OK	151	010694	N 1985	CHILES DOME SE	COAL	OK	029	000498	N 1981
CAPTAIN CREEK NORTH	LINCOLN	OK	081	119134	O 1962	CHILES DOME SW	COAL	OK	029	138797	O 1970
CAPTAIN CREEK SOUTH	LINCOLN	OK	081	119165	O 1954	CHILOCCO	KAY	OK	071	138983	O 1957
CAPTAIN CREEK WEST	LINCOLN	OK	081	119227	ON 1959	CHILOCCO EAST	KAY	OK	071	139014	ONA 1951
CAPTAIN CREEK WEST	OKLAHOMA	OK	109	119227	ON 1959	CHILOCCO SE	KAY	OK	071	139045	O 1954
CARLTON LAKE WEST	ELLIS	OK	045	010320	N 1982	CHIMNEY MOUNTAIN	SEMINOLE	OK	133	139324	O 1948
CARMELO	JACKSON	OK	065	120560	O 1951	CHISNEY SOUTH	POTTAWATOMIE	OK	125	139975	O 1962
CARNEGIE NE	CADDO	OK	015	000476	N 1981	CHISUM SOUTH	MCCLAIN	OK	087	009022	O 1985
CARNEGIE NORTH	WASHITA	OK	149	004209	N 1983	CHITWOOD	GRADY	OK	051	140192	ONA 1945
CARNEGIE SOUTH	KIOWA	OK	075	001131	N 1998	CHITWOOD NW	GRADY	OK	051	140254	ONA 1953
CARNEGIE SW	KIOWA	OK	075	120839	O 1945	CHITWOOD SOUTH	GRADY	OK	051	140285	OA 1946
CARNEGIE WEST	KIOWA	OK	075	120870	ON 1957	CHOATE PRAIRIE	PITTSBURG	OK	121	140502	N 1945
CARNEY SE	LINCOLN	OK	081	120978	O 1973	CHOCTAW	OKLAHOMA	OK	109	140688	OA 1976
CARNEY-LINCOLN	LINCOLN	OK	081	120947	N 1980	CHOCTAW NE	OKLAHOMA	OK	109	140713	O 1978
CARPENTER	BECKHAM	OK	009	121242	ONA 1951	CHOCTAW NORTH	OKLAHOMA	OK	109	140719	O 1956
CARPENTER	ROGER MILLS	OK	129	121242	ONA 1951	CHOCTAW SOUTH	OKLAHOMA	OK	109	140843	O 1955
CARPENTER NE	CUSTER	OK	039	121256	ONA 1980	CHOSKA	WAGONER	OK	145	140967	N 1949
CARR CITY	POTTAWATOMIE	OK	125	121428	O 1927	CHOSKA NW	MUSKOGEE	OK	101	140975	O 1981
CARR CITY	SEMINOLE	OK	133	121428	O 1927	CIMARRON CITY EAST	LOGAN	OK	083	141004	N 1980
CARRIER	GARFIELD	OK	047	121521	ONA 1964	CITRA	HUGHES	OK	063	143571	O 1937
CARRIER NW	GARFIELD	OK	047	121552	O 1962	CITRA NE	HUGHES	OK	063	143602	O 1964
CARSON	HUGHES	OK	063	121862	N 1952	CIVIT	GARVIN	OK	049	143819	O 1958
CARSON EAST	HUGHES	OK	063	006418	N 1996	CIVIT EAST	GARVIN	OK	049	143835	O 1976
CARSON SE	HUGHES	OK	063	121976	N 1976	CIVIT NE	GARVIN	OK	049	143850	O 1962
CARSON WEST	HUGHES	OK	063	122017	N 1954	CIVIT NORTH	GARVIN	OK	049	143858	O 1969
CARTER	BECKHAM	OK	009	122048	N 1997	CIVIT NW	GARVIN	OK	049	143869	O 1975
CARTER EAST	BECKHAM	OK	009	122092	ON 1979	CIVIT SE	GARVIN	OK	049	143881	O 1953
CARTER NORTH	BECKHAM	OK	009	122234	ON 1957	CIVIT SOUTH	GARVIN	OK	049	143912	O 1949
CARTER SE	BECKHAM	OK	009	122265	O 1954	CIVIT SW	GARVIN	OK	049	143944	N 1976
CARTER SW	BECKHAM	OK	009	122327	ON 1959	CIVIT WEST	GARVIN	OK	049	143974	O 1967
CARTER WEST	BECKHAM	OK	009	122358	O 1963	CLAREMORE	ROGERS	OK	131	144951	O 1904
CARTHAGE	TEXAS	OK	139	122575	N 1958	CLAREMORE EAST	ROGERS	OK	131	144982	O 1925
CARTHAGE DISTRICT NE	TEXAS	OK	139	122606	ON 1958	CLARITA (NEW)	COAL	OK	029	000858	O 1953
CARTHAGE EAST	TEXAS	OK	139	122637	O 1962	CLARITA DISTRICT	COAL	OK	029	145354	ON 1937
CARTHAGE GAS AREA	TEXAS	OK	139	122668	N 1958	CLARK CREEK	HARPER	OK	059	145447	N 1959
CARTHAGE NW	TEXAS	OK	139	122761	ON 1955	CLARK CREEK EAST	HARPER	OK	059	145478	N 1959
CASEY	PAWNEE	OK	117	123753	O 1917	CLARK CREEK WEST	HARPER	OK	059	000504	N 1980
CASEY EAST	PAWNEE	OK	117	123790	OA 1977	CLAY CITY SE	CLEVELAND	OK	027	146470	O 1943
CASEY NE	PAWNEE	OK	117	123796	N 1980	CLAYTON NW	LOGAN	OK	083	146842	ON 1954
CASEY NORTH	PAWNEE	OK	117	123815	O 1951	CLAYTON SW	OKLAHOMA	OK	109	146842	ON 1954
CASTANEDA	CIMARRON	OK	025	124497	O 1927	CLEAR BROOK	CLEVELAND	OK	027	147028	O 1958
CASTANEDA EAST	CIMARRON	OK	025	124528	O 1958	CLEAR BROOK SW	CLEVELAND	OK	027	147059	ONA 1953
CASTANEDA NW	CIMARRON	OK	025	007758	O 1984	CLEAR BROOK WEST	CLEVELAND	OK	027	147090	O 1967
CASTANEDA SOUTH	CIMARRON	OK	025	124621	O 1970	CLEAR LAKE DISTRICT	BEAVER	OK	007	147245	OA 1958
CASTLE	OKFUSKEE	OK	107	124745	O 1960	CLEAR LAKE DISTRICT WEST	BEAVER	OK	007	014908	N 1959
CASTLE EAST	OKFUSKEE	OK	107	124838	ON 1944	CLEAR LAKE NORTH	BEAVER	OK	007	014212	OA 1987
CASTLE NW	OKFUSKEE	OK	107	124993	N 1929	CLEAR LAKE WEST	BEAVER	OK	007	147307	N 1959
CASTLE SW	OKFUSKEE	OK	107	125117	ON 1941	CLEARVIEW DISTRICT	OKFUSKEE	OK	107	147524	ON 1927
CASTON EAST	LE FLORE	OK	079	000477	N 1980	CLEARVIEW NORTH	OKFUSKEE	OK	107	147617	O 1955
CAT TAIL SPRINGS	POTTAWATOMIE	OK	125	125427	O 1951	CLEARVIEW WEST	OKFUSKEE	OK	107	147772	ON 1962
CAT TAIL SPRINGS EAST	POTTAWATOMIE	OK	125	125458	O 1952	CLEVELAND	PAWNEE	OK	117	148237	O 1904
CATALE DISTRICT	ROGERS	OK	131	125644	O 1910	CLEVELAND EAST	OSAGE	OK	113	148268	O 1954
CATALE EAST	CRAIG	OK	035	125675	O 1928	CLEVELAND EAST	PAWNEE	OK	117	148268	O 1954
CATALE EAST	ROGERS	OK	131	125675	O 1928	CLINTON	CUSTER	OK	039	148733	N 1981
CATESBY NORTH	ELLIS	OK	045	125830	O 1958	CLINTON EAST	CUSTER	OK	039	148745	ONA 1980
CATOOSA DISTRICT	ROGERS	OK	131	126419	ON 1913	CLINTON NORTH	CUSTER	OK	039	148795	N 1981
CATOOSA EAST	ROGERS	OK	131	126450	O 1958	CLINTON SOUTH	CUSTER	OK	039	148826	N 1982
CEDARDALE NE	HARPER	OK	059	128365	ONA 1957	CLINTON SOUTH	WASHITA	OK	149	148826	N 1982
CEDARDALE NE	MAJOR	OK	093	128365	ONA 1957	CLOUDCHIEF NW	WASHITA	OK	149	000511	N 1981
CEDARDALE NE	WOODWARD	OK	153	128365	ONA 1957	CLYDE EAST	GRANT	OK	053	149384	O 1962
CEDARDALE NW	WOODWARD	OK	153	128396	ON 1964	CLYDE SOUTH	GRANT	OK	053	002684	O 1982
CEDARS	LE FLORE	OK	079	128458	N 1924	CLYDE WEST	GRANT	OK	053	149570	O 1968
CEMENT	CADDO	OK	015	128985	ONA 1916	COAL COUNTY CBM	COAL	OK	029	017411	N 2003
CEMENT	GRADY	OK	051	128985	ONA 1916	COALGATE	COAL	OK	029	150113	ON 1960
CEMENT SE	GRADY	OK	051	129109	ON 1966	COALGATE EAST	COAL	OK	029	014005	N 1991
CENTER	PONTOTOC	OK	123	129264	ON 1946	COALGATE NE	COAL	OK	029	150121	N 1978
CENTER NE	PONTOTOC	OK	123	129326	O 1950	COALGATE NORTH	COAL	OK	029	011936	N 1987
CENTER NW	PONTOTOC	OK	123	129357	N 1953	COALGATE SW	COAL	OK	029	012142	N 1973
CENTER SOUTH	PONTOTOC	OK	123	129450	ON 1951	COALGATE WEST	COAL	OK	029	013770	O 1990
CENTER WEST	PONTOTOC	OK	123	129543	O 1955	COALTON	MCINTOSH	OK	091	150206	ON 1907
CENTERPOINT	POTTAWATOMIE	OK	125	129574	ON 1942	COALTON	OKMULGEE	OK	111	150206	ON 1907
CENTERPOINT SW	POTTAWATOMIE	OK	125	000485	O 1979	COALTON NORTH	OKMULGEE	OK	111	150237	O 1953
CENTERPOINT WEST	POTTAWATOMIE	OK	125	129667	O 1955	CODY	PAWNEE	OK	117	150981	O 1954
CENTRAHOMA	COAL	OK	029	129853	ONA 1937	CODY SW	PAWNEE	OK	117	151074	O 1955
CENTRAHOMA NE	COAL	OK	029	129893	N 1976	COFFEYVILLE SOUTH	NOWATA	OK	105	151415	O 1915
CENTRAL SCHOOL NW	LOGAN	OK	083	130101	ON 1964	COLE DISTRICT	MUSKOGEE	OK	101	152469	O 1914
CENTRALIA EAST	CRAIG	OK	035	130287	O 1950	COLE DISTRICT	OKMULGEE	OK	111	152469	O 1914
CENTRALIA NE	CRAIG	OK	035	003973	O 1983	COLLINSVILLE	ROGERS	OK	131	154205	ON 1911
CERES NE	NOBLE	OK									

Field Name	County Name	State Sub	Co Code	Field Code	Field Disc Type Year	Field Name	County Name	State Sub	Co Code	Field Code	Field Disc Type Year
COLONY NW	WASHITA	OK	149	154659	N 1980	DALE WEST	POTTAWATOMIE	OK	125	178853	O 1956
COLONY WEST	WASHITA	OK	149	154701	N 1980	DALTON	OSAGE	OK	113	179132	O 1926
COMANCHE LAKE	STEPHENS	OK	137	155724	ON 1948	DALTON NE	OSAGE	OK	113	179163	O 1958
COMANCHE LAKE DIST SOUTH	STEPHENS	OK	137	155755	O 1946	DALTON WEST	OSAGE	OK	113	179225	O 1933
COMANCHE LAKE NORTH	STEPHENS	OK	137	004368	O 1983	DAVENPORT NORTH	LINCOLN	OK	081	181705	ON 1941
COMO	BEAVER	OK	007	156220	ONA 1959	DAVENPORT NW	LINCOLN	OK	081	181736	O 1952
COMO NW	BEAVER	OK	007	156313	O 1968	DAVENPORT WEST DISTRICT	LINCOLN	OK	081	181643	ON 1934
COMO SE	BEAVER	OK	007	156344	ONA 1960	DAVIDSON	TILLMAN	OK	141	182015	O 1955
COMO SW	BEAVER	OK	007	156406	ONA 1959	DAVIS	MURRAY	OK	099	182170	ON 1952
CONCHARTY HILLS	WAGONER	OK	145	156685	O 1949	DAVIS NE	MURRAY	OK	099	182387	ON 1961
CONCHO	CANADIAN	OK	017	156716	ONA 1979	DAVIS NORTH	MURRAY	OK	099	182418	O 1951
CONCHO NE	CANADIAN	OK	017	156840	ONA 1971	DAVIS SOUTH	MURRAY	OK	099	182542	O 1967
CONCHO NORTH	CANADIAN	OK	017	156845	ONA 1977	DAVIS SW	MURRAY	OK	099	182552	OA 1975
CONWAY NW	PONTOTOC	OK	123	158731	O 1963	DAVIS WEST	MURRAY	OK	099	182615	OA 1974
CONWAY SOUTH	PONTOTOC	OK	123	158762	O 1953	DAWSON DISTRICT	ROGERS	OK	131	182821	O 1906
COODYS BLUFF	NOWATA	OK	105	158855	O 1904	DAWSON DISTRICT	TULSA	OK	143	182829	O 1906
COON CREEK	LOGAN	OK	083	159475	ON 1946	DEANER NORTH	OKFUSKEE	OK	107	184209	ON 1949
COON CREEK	OKLAHOMA	OK	109	159475	ON 1944	DECHERDS BEND	LOVE	OK	085	184922	O 1954
COON CREEK NE	LOGAN	OK	083	159506	ON 1953	DECHERDS BEND NORTH	LOVE	OK	085	184953	OA 1969
COON CREEK NE	OKLAHOMA	OK	109	159506	ON 1953	DECHERDS BEND NW	LOVE	OK	085	184956	O 1981
COON CREEK NORTH	LOGAN	OK	083	159537	ON 1963	DEER CREEK	GRANT	OK	053	185542	ON 1920
COON CREEK NW	LOGAN	OK	083	159568	O 1954	DEER CREEK SOUTH	GRANT	OK	053	185604	O 1958
COON CREEK WEST	OKLAHOMA	OK	109	159599	O 1962	DEER CREEK SW	GRANT	OK	053	185635	ON 1958
COOPER	BLAINE	OK	011	159723	ONA 1966	DEESE NW	CARTER	OK	019	186255	O 1963
CORBETT NE	CLEVELAND	OK	027	160904	O 1981	DEL CITY	OKLAHOMA	OK	109	1013547	O 1990
CORBETT NW	CLEVELAND	OK	027	160907	O 1979	DELAWARE-CHILDERS	NOWATA	OK	105	186999	ON 1906
CORBETT SE	CLEVELAND	OK	027	160932	O 1963	DEMPSEY	ROGER MILLS	OK	129	187986	ONA 1976
CORBETT SOUTH	CLEVELAND	OK	027	160963	O 1950	DEMPSEY WEST	ROGER MILLS	OK	129	188003	N 1977
CORBETT WEST	CLEVELAND	OK	027	160994	O 1945	DENVER NE	CLEVELAND	OK	027	188828	O 1960
CORDELL SOUTH	WASHITA	OK	149	008470	N 1984	DENVER SE	CLEVELAND	OK	027	188859	O 1948
CORINE DISTRICT	WAGONER	OK	145	161521	ON 1919	DEPEW	CREEK	OK	037	188952	OA 1915
CORN	WASHITA	OK	149	161862	N 1993	DEPEW EAST	CREEK	OK	037	188983	O 1946
CORN DISTRICT	CLEVELAND	OK	027	161867	ON 1947	DEPEW NORTH	CREEK	OK	037	189014	N 1969
CORN DISTRICT	MCCLAIN	OK	087	161867	ONA 1947	DEPEW NW	CREEK	OK	037	189045	O 1953
CORN SOUTH	CLEVELAND	OK	027	161893	O 1960	DEPEW SE	CREEK	OK	037	189076	O 1946
CORNISH SE	JEFFERSON	OK	067	162234	OA 1972	DEPEW TOWNSITE	CREEK	OK	037	189107	O 1954
CORNISH SW	JEFFERSON	OK	067	162244	O 1981	DEPEW WEST	CREEK	OK	037	189138	O 1945
CORNISH WEST	JEFFERSON	OK	067	162247	OA 1979	DEVOL SE	COTTON	OK	033	000555	O 1982
COTTINGHAM EAST	PAYNE	OK	119	163722	O 1954	DEWAR	OKMULGEE	OK	111	190068	O 1950
COTTINGHAM NE	PAYNE	OK	119	163753	O 1954	DIBBLE NE	MCCLAIN	OK	087	191270	OA 1964
COTTONWOOD CREEK	CARTER	OK	019	164280	OA 1987	DIBBLE SE	MCCLAIN	OK	087	191308	OA 1973
COUNCIL CREEK	PAYNE	OK	119	164931	O 1945	DIBBLE SW	GRADY	OK	051	000556	ONA 1979
COUNCIL CREEK NORTH	PAYNE	OK	119	000530	O 1979	DILL	OKFUSKEE	OK	107	191983	O 1934
COUNCIL CREEK SE	PAYNE	OK	119	164941	O 1975	DILL	SEMINOLE	OK	133	191983	O 1934
COUNCIL CREEK SW	PAYNE	OK	119	164962	O 1947	DILL CITY	WASHITA	OK	149	192009	ONA 1979
COUNCIL HILL DISTRICT	MUSKOGEE	OK	101	165024	ON 1910	DILL NE	OKFUSKEE	OK	107	192045	O 1943
COUNCIL HILL SOUTH	MCINTOSH	OK	091	007478	N 1996	DILL SOUTH	SEMINOLE	OK	133	192076	O 1941
COUNCIL HILL TOWNSITE	MCINTOSH	OK	091	165055	N 1966	DILWORTH DISTRICT	KAY	OK	071	192479	ON 1911
COURTNEY NE	LOVE	OK	085	000531	O 1981	DIXIE	STEPHENS	OK	137	193812	OA 1958
COURTNEY SE	LOVE	OK	085	165493	O 1978	DIXIE NW	STEPHENS	OK	137	193905	O 1959
COVINGTON SOUTH	GARFIELD	OK	047	165892	OA 1976	DOBY SPRINGS SE	HARPER	OK	059	194627	OA 1969
COVINGTON WEST	GARFIELD	OK	047	165923	ONA 1959	DOG CREEK NW	KAY	OK	071	194937	O 1951
COWDEN SOUTH	WASHITA	OK	149	166357	N 1983	DOG CREEK	OSAGE	OK	113	195185	O 1945
COWETA DISTRICT	WAGONER	OK	145	166481	O 1914	DOG CREEK NE	OSAGE	OK	113	195216	O 1960
COYLE	PAYNE	OK	119	167163	O 1938	DOG CREEK NORTH	OSAGE	OK	113	195247	O 1956
COYLE MIDDLE	PAYNE	OK	119	167194	O 1952	DOG CREEK SE	OSAGE	OK	113	195251	O 1978
COYLE NORTH	PAYNE	OK	119	167225	O 1942	DOG CREEK SOUTH	OSAGE	OK	113	195255	O 1976
COYLE NW	PAYNE	OK	119	167246	O 1975	DOG CREEK SW	OSAGE	OK	113	195265	N 1978
COYLE SE	LOGAN	OK	083	167256	OA 1951	DOG CREEK WEST	OSAGE	OK	113	195278	O 1956
COYLE SOUTH	LOGAN	OK	083	167287	O 1947	DOGA EAST	OSAGE	OK	113	195340	O 1951
COYLE WEST	LOGAN	OK	083	167318	O 1952	DOGA NORTH	OSAGE	OK	113	195402	O 1951
CRAIG COUNTY CBM	CRAIG	OK	035	017412	N 2003	DOGA NW	OSAGE	OK	113	195433	O 1961
CRANE SE	CUSTER	OK	039	168481	ONA 1962	DOGA SE	PAWNEE	OK	117	195458	O 1974
CRAWFORD NW	ROGER MILLS	OK	129	168946	ONA 1965	DOGA SOUTH	PAWNEE	OK	117	195464	O 1964
CRESCENT EAST	LOGAN	OK	083	169566	O 1944	DOGA SW	OSAGE	OK	113	195495	O 1952
CRESCENT STAR	PAWNEE	OK	117	169787	N 1977	DOLBERG	MURRAY	OK	099	195743	O 1954
CRESCENT STAR SOUTH	PAWNEE	OK	117	169814	O 1954	DOLBERG	PONTOTOC	OK	123	195743	O 1954
CRESCENT VALLEY WEST	GRANT	OK	053	169907	O 1961	DOLBERG DISTRICT	MURRAY	OK	099	000567	ON 1920
CRESCENT-LOVELL	KINGFISHER	OK	073	169659	ONA 1926	DOLBERG DISTRICT	PONTOTOC	OK	123	000567	ON 1920
CRESCENT-LOVELL	LOGAN	OK	083	169659	ONA 1926	DOMBEY	BEAVER	OK	007	196239	ONA 1957
CRINER NE	MCCLAIN	OK	087	170589	OA 1958	DOMBEY NW	TEXAS	OK	139	196332	N 1965
CRINER SOUTH	MCCLAIN	OK	087	170620	O 1970	DOMBEY WEST	TEXAS	OK	139	196404	N 1973
CRINER SW	MCCLAIN	OK	087	170651	O 1961	DOMES SW	OSAGE	OK	113	196549	O 1956
CRINER WEST	MCCLAIN	OK	087	170682	O 1959	DOMES-POND CREEK	OSAGE	OK	113	196518	ONA 1904
CROMWELL	OKFUSKEE	OK	107	171209	O 1922	DONNELLY NORTH	CREEK	OK	037	197231	O 1954
CROMWELL	SEMINOLE	OK	133	171209	OA 1922	DONNELLY WEST	CREEK	OK	037	197262	O 1947
CROMWELL EAST	OKFUSKEE	OK	107	171240	O 1940	DOUGLAS NORTH	GARFIELD	OK	047	200021	OA 1964
CROMWELL SOUTH	SEMINOLE	OK	133	171302	ON 1937	DOUGLAS SE	GARFIELD	OK	047	200052	OA 1967
CROSS ROADS NE	POTTAWATOMIE	OK	125	171829	O 1959	DOUGLAS SOUTH	GARFIELD	OK	047	200114	ONA 1965
CROSS ROADS NORTH	POTTAWATOMIE	OK	125	014499	O 1992	DOUGLAS WEST	GARFIELD	OK	047	200176	ONA 1960
CRUCE NORTH	STEPHENS	OK	137	173038	ONA 1945	DOUGOUT CREEK	BEAVER	OK	007	200331	O 1969
CRUCE NW	STEPHENS	OK	137	173069	O 1956	DOWER EAST	BEAVER	OK	007	201106	ON 1969
CRUCE WEST	STEPHENS	OK	137	000538	N 1981	DOWER NORTH	BEAVER	OK	007	014223	OA 1972
CUMBERLAND	BRYAN	OK	013	174325	OA 1940	DOWER SE	BEAVER	OK	007	201199	O 1961
CUMBERLAND	MARSHALL	OK	095	174325	OA 1940	DOYLE EAST	STEPHENS	OK	137	201416	ON 1962
CUMMINGS	MCINTOSH	OK	091	174356	N 1936	DRIFTWOOD SW	ALFALFA	OK	003	202734	O 1959
CURL CREEK	NOWATA	OK	105	174666	O 1911	DRUM CREEK	OSAGE	OK	113	203137	O 1946
CURTY	MCCLAIN	OK	087	015677	OA 1996	DRUM CREEK NORTH	OSAGE	OK	113	203168	O 1951
CURTY SE	MCCLAIN	OK	087	175069	OA 1963	DRUM CREEK NW	OSAGE	OK	113	203199	O 1959
CURTY SOUTH	MCCLAIN	OK	087	175100	OA 1964	DRUMMOND RANCH	OSAGE	OK	113	203385	O 1945
CURTY SW	GRADY	OK	051	175131	ONA 1948	DRUMMOND RANCH NORTH	OSAGE	OK	113	203416	O 1958
CURTY SW	MCCLAIN	OK	087	175131	ONA 1948	DRUMRIGHT WEST	PAYNE	OK	119	203540	O 1965
CUSHING	CREEK	OK	037	175162	ONA 1912	DUFF EAST	GARFIELD	OK	047	204765	O 1954
CUSHING	PAYNE	OK	119	175162	ONA 1912	DUKE NE	JACKSON	OK	065	006346	OA 1984
CUSHING TOWNSITE	PAYNE	OK	119	175317	O 1946	DUKE SW	JACKSON	OK	065	205230	O 1958
CUSTER CITY EAST	CUSTER	OK	039	175425	ONA 1974	DUNCAN NE	STEPHENS	OK	137	205850	ON 1947
CUSTER CITY NORTH	CUSTER	OK	039	175472	ONA 1959	DUNCAN SW	STEPHENS	OK	137	206005	O 1958
CUSTER CITY SE	CUSTER	OK	039	175503	N 1959	DUNCAN WEST	STEPHENS	OK	137	206036	ONA 1919
CUSTER CITY SOUTH	CUSTER	OK	039	175490	ON 1975	DUNDEE NW	JEFFERSON	OK	067	206191	O 1963
CYRIL NW	CADDO	OK	015	176798	O 1956	DUNLAP WEST	KINGFISHER	OK	073	206749	ONA 1967
CYRIL WEST	CADDO	OK	015	001016	N 1982	DUQUESNE	PAWNEE	OK	117	207214	O 1923
DACOMA EAST	ALFALFA	OK	003	178016	N 1963	DURANT EAST	BRYAN	OK	013	207338	ON 1958
DAGUE	TEXAS	OK	139	178295	ON 1961	DURANT NORTH	BRYAN	OK	013	207369	N 1965
DAGUE NE	TEXAS	OK	139	178326	O 1959	DURANT NW	BRYAN	OK	013	207400	O 1968
DAGUE SE	TEXAS	OK	139	178357	ON 1967	DURANT WEST	BRYAN	OK	013	207462	N 1956
DAGUE SOUTH	TEXAS	OK	139	178388	N 1954	DURHAM SE	ROGER MILLS	OK	129	012516	OA 1988
DAISY SE	ATOKA	OK	005	005691	N 1983	DUSTIN	HUGHES	OK	063	208144	ON 1918
DAISY WEST	ATOKA	OK	005	178543	O 1953	DUSTIN	OKFUSKEE	OK	107	208144	ON 1918
DALE	POTTAWATOMIE	OK	125	178698	O 1947	DUSTIN NE	OKFUSKEE	OK	107	208175	ON 1924
DALE NE	LINCOLN	OK	081	178786	O 1978	DUSTIN NORTH	HUGHES	OK	063	208206	N 1965
DALE NE	POTTAWATOMIE	OK	125	178786	O 1978	DUSTIN SE	HUGHES	OK	063	208237	N 1949
DALE NORTH	POTTAWATOMIE	OK	125	178791	O 1985	DUSTIN WEST	HUGHES	OK	063	208299	O 1960
DALE SW	POTTAWATOMIE	OK	125	178822</							

OKLAHOMA

Field Name	County Name	State Sub	Co Code	Field Code	Field Disc Type	Year	Field Name	County Name	State Sub	Co Code	Field Code	Field Disc Type	Year
EAGLE CITY SOUTH	BLAINE	OK	011	210432	ONA	1968	FALLS NW	CLEVELAND	OK	027	000594	O	1982
EAGLE CITY WEST	BLAINE	OK	011	210435	N	1974	FALLS SW	CLEVELAND	OK	027	230506	O	1961
EAGLE CITY WEST	DEWEY	OK	043	210435	N	1974	FALLS WEST	CLEVELAND	OK	027	007866	O	1986
EAKLY SOUTH	CADDO	OK	015	000576	N	1981	FARRIS SOUTH	ATOKA	OK	005	236799	N	1973
EAKLY-WEATHERFORD TREND	CADDO	OK	015	010255	ONA	1953	FARRY NE	WOODS	OK	151	236816	N	1976
EAKLY-WEATHERFORD TREND	CUSTER	OK	039	010255	ONA	1953	FARRY NW	WOODS	OK	151	236821	N	1976
EAKLY-WEATHERFORD TREND	WASHITA	OK	149	010255	ONA	1953	FARRY SW	WOODS	OK	151	236682	N	1978
EARLSBORO	POTTAWATOMIE	OK	125	211176	ON	1926	FAY EAST	BLAINE	OK	011	237350	ONA	1961
EARLSBORO	SEMINOLE	OK	133	211176	ON	1926	FAY EAST	CUSTER	OK	039	237350	ONA	1961
EARLSBORO NORTH	POTTAWATOMIE	OK	125	211238	ON	1936	FISH EAST	HUGHES	OK	063	241831	O	1947
EARLSBORO NORTH	SEMINOLE	OK	133	211238	ON	1936	FITTS	COAL	OK	029	242482	ONA	1933
EARLSBORO NW	POTTAWATOMIE	OK	125	211269	O	1942	FITTS	PONTOTOC	OK	123	242482	ONA	1933
EASON	POTTAWATOMIE	OK	125	211517	O	1980	FITTS EAST	PONTOTOC	OK	123	242513	O	1944
EASON NORTH	POTTAWATOMIE	OK	125	000578	O	1982	FITTS NORTH	PONTOTOC	OK	123	242544	O	1934
EASON NW	POTTAWATOMIE	OK	125	211548	O	1963	FITTS WEST	PONTOTOC	OK	123	242606	O	1937
EASTMAN NE	LOVE	OK	085	212236	OA	1980	FLAGG SW	WOODS	OK	151	013130	N	1989
EASTMAN NORTH	LOVE	OK	085	212240	O	1981	FLAT ROCK	OSAGE	OK	113	244017	O	1904
E-B RANCH NORTH	STEPHENS	OK	137	210029	O	1952	FLAT ROCK WEST	OSAGE	OK	113	244079	O	1951
E-B RANCH SE	JEFFERSON	OK	067	007580	O	1984	FLATS NW	TEXAS	OK	139	244482	O	1961
ECHO EAST	NOBLE	OK	103	212757	ONA	1952	FLATS WEST	TEXAS	OK	139	244513	O	1964
EDDY NORTH	GRANT	OK	053	213533	O	1977	FLEETWOOD SOUTH	JEFFERSON	OK	067	244854	O	1966
EDDY NW	GRANT	OK	053	213346	O	1961	FLESHER	OSAGE	OK	113	244978	O	1919
EDDY SW	GRANT	OK	053	213377	O	1963	FLESHER EAST	OSAGE	OK	113	245009	O	1951
EDGEWOOD	OSAGE	OK	113	213811	O	1921	FLETCHER NE	CADDO	OK	015	245160	ON	1956
EDGEWOOD SOUTH	OSAGE	OK	113	213873	O	1924	FLETCHER NE	COMANCHE	OK	031	245160	ON	1956
EDGEWOOD-GARFIELD SW	GARFIELD	OK	047	000582	O	1981	FLETCHER NE	GRADY	OK	051	245160	ON	1956
EDITH NORTH	WOODS	OK	151	214152	N	1966	FLINT CREEK NORTH	MCCLAIN	OK	087	245257	O	1958
EDITH SOUTH	WOODS	OK	151	214183	N	1959	FLINT CREEK NW	MCCLAIN	OK	087	245288	O	1954
EDITH SOUTH	WOODWARD	OK	153	214183	N	1959	FLINT CREEK WEST	MCCLAIN	OK	087	245381	OA	1959
EDMOND NE	OKLAHOMA	OK	109	214462	ONA	1944	FLORENCE CHAPEL	GARVIN	OK	049	010406	O	1986
EDMOND SOUTH	OKLAHOMA	OK	109	013128	N	1989	FLORENCE CHAPEL NORTH	GARVIN	OK	049	015678	OA	1996
EDMOND SW	OKLAHOMA	OK	109	014224	OA	1991	FLORENCE CHAPEL NW	GARVIN	OK	049	245722	O	1963
EDMOND TOWNSITE	OKLAHOMA	OK	109	214555	O	1957	FLORENCE SW	ALFALFA	OK	003	000602	O	1981
EDMOND WEST	CANADIAN	OK	017	214586	ONA	1933	FLORENCE WEST	ALFALFA	OK	003	000603	OA	1982
EDMOND WEST	KINGFISHER	OK	073	214586	ONA	1933	FLORIS	BEAVER	OK	007	246187	ON	1952
EDMOND WEST	LOGAN	OK	083	214586	ONA	1933	FLORIS SE	BEAVER	OK	007	246218	O	1961
EDMOND WEST	OKLAHOMA	OK	109	214586	ONA	1930	FLORIS SOUTH	BEAVER	OK	007	246249	ON	1968
EDNA DISTRICT	CREEK	OK	037	214896	O	1940	FONDA	DEWEY	OK	043	247722	OA	1969
EDNA DISTRICT	OKMULGEE	OK	111	214896	O	1940	FONDA NE	DEWEY	OK	043	247743	OA	1973
EDNA SOUTH	CREEK	OK	037	215020	O	1955	FONDA SE	DEWEY	OK	043	247753	OA	1965
EIGHT MILE MOUNTAIN	LATIMER	OK	077	014545	N	1993	FONDA SW	DEWEY	OK	043	247760	O	1975
EL DORADO DISTRICT	JACKSON	OK	065	015194	O	1994	FONDA WEST	DEWEY	OK	043	000605	N	1979
EL DORADO SOUTH	JACKSON	OK	065	216749	OA	1994	FORAKER	OSAGE	OK	113	248187	O	1920
EL RENO	CANADIAN	OK	017	217431	ONA	1952	FORAKER NE	OSAGE	OK	113	000608	N	1981
EL RENO SE	CANADIAN	OK	017	217441	ONA	1977	FORAKER NORTH	OSAGE	OK	113	248218	O	1971
ELDORADO SE	JACKSON	OK	065	002694	OA	1982	FORAKER SOUTH	OSAGE	OK	113	248227	O	1976
ELDORADO SW	JACKSON	OK	065	218485	O	1981	FORAKER SW	OSAGE	OK	113	248231	O	1977
ELGIN SOUTH	OSAGE	OK	113	218733	O	1915	FORGAN	BEAVER	OK	007	248838	ONA	1965
ELGIN SW	OSAGE	OK	113	218740	O	1975	FORGAN EAST	BEAVER	OK	007	248869	O	1958
ELK CITY	BECKHAM	OK	009	219074	ONA	1947	FORGAN NE	BEAVER	OK	007	248900	N	1958
ELK CITY	ROGER MILLS	OK	129	219074			FORGAN NORTH	BEAVER	OK	007	248931	ON	1963
ELK CITY	WASHITA	OK	149	219074	ONA	1947	FORGAN NW	BEAVER	OK	007	012529	N	1988
ELK CITY EAST	BECKHAM	OK	009	219105	N	1969	FORGAN SOUTH (NEW)	BEAVER	OK	007	249024	O	1962
ELK CITY SOUTH	BECKHAM	OK	009	219167	N	1955	FORGAN SW	BEAVER	OK	007	249055	ONA	1962
ELK HORN	LOGAN	OK	083	219350	OA	1976	FORT COBB	CADDO	OK	015	250039	N	1982
ELK HORN NE	GARFIELD	OK	047	219384	ONA	1952	FORT COBB NW	CADDO	OK	015	009747	N	1985
ELK HORN NE	LOGAN	OK	083	219384	ONA	1952	FORT SILL	COMANCHE	OK	031	250698	ON	1942
ELK HORN NE	NOBLE	OK	103	219384	ONA	1952	FORT SILL EAST	COMANCHE	OK	031	250760	O	1959
ELK HORN NORTH	GARFIELD	OK	047	219399	OA	1974	FORT SILL NORTH	COMANCHE	OK	031	250822	ONA	1947
ELK HORN NW	GARFIELD	OK	047	219415	ONA	1954	FORT SILL NW	COMANCHE	OK	031	250853	O	1948
ELK HORN NW	LOGAN	OK	083	219415	N	1954	FORT SILL SE	COMANCHE	OK	031	250915	O	1955
ELK HORN SE	LOGAN	OK	083	219446	OA	1968	FORT SUPPLY EAST	WOODWARD	OK	153	251070	OA	1962
ELK HORN SOUTH	LOGAN	OK	083	219477	ONA	1962	FORT SUPPLY NE	HARPER	OK	059	251101	ONA	1965
ELM GROVE	BLAINE	OK	011	221399	N	1970	FORT SUPPLY NW	WOODWARD	OK	153	251101	ONA	1965
ELMWOOD	BEAVER	OK	007	221771	ONA	1955	FORT SUPPLY NORTH	HARPER	OK	059	251132	ON	1957
ELMWOOD SOUTH	BEAVER	OK	007	221988	ONA	1980	FORT SUPPLY SW	HARPER	OK	059	251142	N	1976
EMMA SW	BECKHAM	OK	009	223941	O	1958	FORT SUPPLY SE	WOODWARD	OK	153	251152	N	1973
EMPIRE-COMANCHE	STEPHENS	OK	137	224344	ONA	1918	FORT SUPPLY SOUTH	WOODWARD	OK	153	251163	N	1970
ENFISCO	OSAGE	OK	113	225088	O	1921	FORTY FIVE	OSAGE	OK	113	251814	ON	1916
ENFISCO WEST	OSAGE	OK	113	225101	O	1979	FORTY FIVE	WASHINGTON	OK	147	251814	O	1916
ENID NE	GARFIELD	OK	047	225553	ONA	1940	FORTYFOUR	CREEK	OK	037	251907	O	1955
ENTERPRISE	OSAGE	OK	113	226049	O	1968	FORTYFOUR NE	CREEK	OK	037	251914	O	1964
ENTERPRISE NORTH	OSAGE	OK	113	226111	O	1952	FOSTER	GARVIN	OK	049	252000	O	1964
ENVILLE NE	MARSHALL	OK	095	002960	N	1979	FOURDEE EAST	NOBLE	OK	103	252806	O	1953
ENVILLE NW	LOVE	OK	085	226323	N	1975	FOURDEE NE	NOBLE	OK	103	252837	O	1972
ENVILLE SE	LOVE	OK	085	226328	N	1970	FOURDEE NW	NOBLE	OK	103	252868	ON	1955
ENVILLE SOUTH	LOVE	OK	085	226340	N	1978	FOURDEE SE	NOBLE	OK	103	252899	O	1955
ENVILLE SW	LOVE	OK	085	226359	ONA	1950	FOYL	ROGERS	OK	131	253426	ON	1954
ENVILLE WEST	LOVE	OK	085	226390	ONA	1958	FRANCIS SOUTH	PONTOTOC	OK	123	254124	O	1954
EOLA-ROBBERTSON	GARVIN	OK	049	226514	ON	1920	FRANKFORT	OSAGE	OK	113	254899	O	1920
EOLA-ROBBERTSON	STEPHENS	OK	137	226514	ON	1920	FRANKFORT EAST	OSAGE	OK	113	254904	OA	1983
ERICK	BECKHAM	OK	009	227235	N	1934	FRANKFORT SOUTH	OSAGE	OK	113	254930	O	1967
ERICK GAS AREA SOUTH	BECKHAM	OK	009	227266	N	1946	FRANKLIN EAST	CLEVELAND	OK	027	255240	O	1962
ERICK GAS AREA SOUTH	GREER	OK	055	227266	N	1946	FRANKLIN NE	CLEVELAND	OK	027	255266	OA	1980
ERICK TOWNSITE NW	BECKHAM	OK	009	016611	OA	1999	FRANKLIN NORTH	CLEVELAND	OK	027	255253	O	1985
ESSAQUANAHA DALE	COTTON	OK	033	228506	O	1946	FREDERICK SE	TILLMAN	OK	141	256201	O	1937
ESSAQUANAHA DALE WEST	COTTON	OK	033	228537	O	1951	FREDERICK SOUTH	TILLMAN	OK	141	256232	O	1937
EUFULA NE	MCINTOSH	OK	091	005454	N	1983	FREDERICK WEST (NEW)	TILLMAN	OK	141	256325	O	1956
EUFULA NW	MCINTOSH	OK	091	229622	N	1947	FREEDOM NORTH	WOODS	OK	151	256723	O	1977
EVA EAST	TEXAS	OK	139	230271	N	1977	FREENY	MCCLAIN	OK	087	257038	O	1953
EVA NORTH	TEXAS	OK	139	230304	ON	1965	FREENY NORTH	MCCLAIN	OK	087	257069	ON	1953
EVA NW	TEXAS	OK	139	230335	ONA	1953	FRENCH	MCCLAIN	OK	087	257658	O	1954
EVA SE	TEXAS	OK	139	230366	ON	1964	FRENCH EAST	MCCLAIN	OK	087	257751	O	1957
EVA SOUTH	TEXAS	OK	139	230397	ON	1961	FRENCH NORTH	MCCLAIN	OK	087	257844	O	1958
EVA SW	TEXAS	OK	139	230401	N	1979	FRITZLEN	WOODS	OK	151	258650	ON	1961
EVAN	OKMULGEE	OK	111	230583			FRITZLEN EAST	WOODS	OK	151	014024	N	1991
EVANSVILLE EAST	LOGAN	OK	083	230862	ON	1948	FUHRMAN	HUGHES	OK	063	259441	O	1925
EVANSVILLE NW	LOGAN	OK	083	230924	O	1945	FUHRMAN SE	HUGHES	OK	063	259534	ON	1965
EXENDINE NE	CADDO	OK	015	232040	O	1977	GAGE	ELLIS	OK	045	262736	ON	1952
FAIR OAK	LOGAN	OK	083	233372	OA	1979	GAGE	WOODWARD	OK	153	262736	ON	1952
FAIR OAK NORTH	LOGAN	OK	083	233382	OA	1952	GAGE NORTH	ELLIS	OK	045	262798	ON	1964
FAIR OAK NW	LOGAN	OK	083	233386	O	1980	GAGE SE	ELLIS	OK	045	262860	ON	1960
FAIR OAK SW	LOGAN	OK	083	233394	ON	1977	GAINES	PITTSBURG	OK	121	263139	N	1980
FAIRFAX NW	OSAGE	OK	113	000593	O	1979	GAINES NW	PITTSBURG	OK	121	013131	N	1989
FALKNER EAST	WOODS	OK	151	014547	OA	1993	GANO NW	PAYNE	OK	119	264224		

Field Name	County Name	State Sub	Co Code	Field Code	Field Disc Type	Year	Field Name	County Name	State Sub	Co Code	Field Code	Field Disc Type	Year
GARBER EAST	GARFIELD	OK	047	264627	O	1952	GREEN VALLEY	GARFIELD	OK	047	288523	O	1952
GARBER NW	GARFIELD	OK	047	264720	O	1964	GREEN VALLEY EAST	NOBLE	OK	103	288528	OA	1978
GARBER SE	GARFIELD	OK	047	264751	O	1926	GREEN VALLEY NE	NOBLE	OK	103	288554	O	1959
GARBER SW	GARFIELD	OK	047	000615	ON	1981	GREEN VALLEY SE	GARFIELD	OK	047	288647	O	1954
GARBER WEST	GARFIELD	OK	047	000616	O	1981	GREENFIELD NW	BLAINE	OK	011	288926	ON	1965
GARCREEK	SEMINOLE	OK	133	264999	O	1946	GREENFIELD WEST	BLAINE	OK	011	288957	ON	1961
GARDEN GROVE SOUTH	OKFUSKEE	OK	107	265278	O	1970	GREENLEASE	OKFUSKEE	OK	107	289019	O	1944
GARDEN GROVE SW	POTTAWATOMIE	OK	125	265309	O	1950	GREENLEASE SOUTH	OKFUSKEE	OK	107	289050	O	1968
GARDEN SOUTH	LOGAN	OK	083	265464	ON	1957	GREENOUGH	BEAVER	OK	007	289112	ONA	1952
GARDEN SOUTH	OKLAHOMA	OK	109	265464	ON	1957	GREENOUGH MIDDLE	BEAVER	OK	007	289143	O	1957
GARR	PAWNEE	OK	117	266177	ONA	1920	GREENOUGH WEST	BEAVER	OK	007	289267	ONA	1953
GARR	PAYNE	OK	119	266177	ONA	1920	GREENUP	PAWNEE	OK	117	289515	O	1915
GARR NORTH	PAWNEE	OK	117	266208	O	1946	GREENUP NORTH	OSAGE	OK	113	289546	O	1960
GARR NORTH	PAYNE	OK	119	266208	O	1946	GREENUP NORTH	PAWNEE	OK	117	289546	O	1960
GARR NW	PAYNE	OK	119	266217	O	1980	GREENVILLE NW	LOVE	OK	085	289716	OA	1980
GARR WEST	PAYNE	OK	119	266270	O	1946	GREGORY	OKFUSKEE	OK	107	290383	ON	1922
GARRETT	KAY	OK	071	266301	O	1946	GREY NORET	KAY	OK	071	290868	O	1957
GARRETT NW	KAY	OK	071	266425	ON	1924	GREY NORET SW	KAY	OK	071	290879	ON	1967
GATE LAKE NE (NEW)	HARPER	OK	059	267413	O	1961	GRIGGS SE	CIMARRON	OK	025	291468	ONA	1957
GATE LAKE NORTH	BEAVER	OK	007	014940	O	1991	GRIGGS SE	TEXAS	OK	139	291468	N	1957
GATE LAKE NW	BEAVER	OK	007	014941	O	1956	GRIGGS SOUTH	CIMARRON	OK	025	291499	O	1956
GATE NE	BEAVER	OK	007	267442	ON	1962	GRIMES	ROGER MILLS	OK	129	291592	N	1981
GATE NORTH	BEAVER	OK	007	267448	O	1968	GRISSO	POTTAWATOMIE	OK	125	291902	O	1934
GEARY NW	BLAINE	OK	011	268532	N	1977	GRISSO SW	POTTAWATOMIE	OK	125	006117	O	1983
GEARY SW	BLAINE	OK	011	268557	N	1971	GRISSO WEST	POTTAWATOMIE	OK	125	291922	O	1976
GEORGIA	PAYNE	OK	119	269921	ON	1939	GROVE NE	MCINTOSH	OK	091	002710	N	1982
GEORGIA SOUTH	PAYNE	OK	119	269952	ON	1951	GUTHRIE	LOGAN	OK	083	295173	O	1941
GEORGIA SW	PAYNE	OK	119	004232	OA	1983	GUTHRIE EAST	LOGAN	OK	083	295204	ONA	1960
GERTY	HUGHES	OK	063	270597	N	1977	GUTHRIE LAKE	LOGAN	OK	083	295232	N	1980
GERTY EAST	HUGHES	OK	063	002654	O	1982	GUTHRIE LAKE EAST	LOGAN	OK	083	295235	OA	1952
GERTY NORTH	HUGHES	OK	063	270634	N	1948	GUTHRIE LAKE SE	LOGAN	OK	083	014552	O	1993
GERTY NW	HUGHES	OK	063	270665	OA	1954	GUTHRIE LAKE SOUTH	LOGAN	OK	083	004167	OA	1982
GERTY WEST	HUGHES	OK	063	270696	O	1955	GUTHRIE NE	LOGAN	OK	083	295244	N	1984
GIBBON NE	GRANT	OK	053	271270	O	1981	GUTHRIE NW	LOGAN	OK	083	295266	O	1962
GIBBON NORTH	GRANT	OK	053	004166	N	1982	GUTHRIE TOWNSITE	LOGAN	OK	083	295297	O	1942
GIBBON SPUR EAST	MCCLAIN	OK	087	000620	O	1981	GUTHRIE WEST	LOGAN	OK	083	295328	O	1957
GIBBON SPUR NE	MCCLAIN	OK	087	271332	O	1959	GUYMON NE	TEXAS	OK	139	295576	ON	1969
GIBBON SPUR NORTH	MCCLAIN	OK	087	271336	OA	1981	GUYMON NORTH	TEXAS	OK	139	295621	N	1974
GIBBON SPUR NW	MCCLAIN	OK	087	011130	O	1987	GUYMON NW	TEXAS	OK	139	295607	O	1961
GIBBON SPUR WEST	MCCLAIN	OK	087	007648	O	1997	GUYMON SOUTH	TEXAS	OK	139	295669	ON	1959
GIBSON	WAGONER	OK	145	271487	O	1949	GUYMON TOWNSITE	TEXAS	OK	139	015679	N	1996
GIBSON WEST	WAGONER	OK	145	271673	ON	1947	GUYMON-HUGOTON GAS AREA	BEAVER	OK	007	295545	N	1922
GILBERT NORTH	GRANT	OK	053	272030	N	1974	GUYMON-HUGOTON GAS AREA	TEXAS	OK	139	295545	N	1922
GILBERT SE	GRANT	OK	053	013479	O	1990	GYPSY SW	CREEK	OK	037	286274	O	1971
GILBERT SOUTH	GRANT	OK	053	000621	O	1982	HAILEYVILLE SW	PITTSBURG	OK	121	299156	N	1975
GILCREASE	HUGHES	OK	063	272293	O	1924	HALFWAY	OKFUSKEE	OK	107	299786	ON	1956
GILCREASE DISTRICT EAST	HUGHES	OK	063	272324	O	1945	HALFWAY NW	OKFUSKEE	OK	107	299941	O	1961
GILCREASE SW	HUGHES	OK	063	272386	N	1946	HALLETT	PAWNEE	OK	117	300220	ON	1922
GILLILAND	OSAGE	OK	113	273161	O	1919	HALLETT NW	PAWNEE	OK	117	300282	O	1949
GILLILAND WEST	OSAGE	OK	113	273285	O	1956	HALLETT WEST	PAWNEE	OK	117	300313	O	1957
GLENCOE EAST	PAYNE	OK	119	276313	O	1975	HALSELL	NOWATA	OK	105	300871	N	1971
GLENCOE NE	PAYNE	OK	119	000627	O	1981	HAMBURG	ROGER MILLS	OK	129	301342	N	1982
GLENCOE SE	PAYNE	OK	119	276339	O	1956	HAMBURG NORTH	ROGER MILLS	OK	129	011965	OA	1988
GLENCOE SOUTH	PAYNE	OK	119	000628	O	1979	HAMILTON SWITCH	OKMULGEE	OK	111	301615	O	1909
GLENCOE SW	PAYNE	OK	119	276370	O	1964	HAMMON EAST	CUSTER	OK	039	000293	ONA	1981
GLENCOE WEST	PAYNE	OK	119	008776	OA	1984	HAMMON NORTH	CUSTER	OK	039	003372	N	1982
GLENNPOOL	CREEK	OK	037	276680	ONA	1905	HAMMON SOUTH	ROGER MILLS	OK	129	302244	N	1980
GLENNPOOL	TULSA	OK	143	276680	ONA	1905	HANBURY DISTRICT	COMANCHE	OK	031	302607	O	1920
GLOVER NE	MCCURTAIN	OK	089	277362	N	1971	HANBURY NE	COMANCHE	OK	031	302638	ON	1952
GOBBLER CREEK	PITTSBURG	OK	121	277626	N	2000	HANBURY SE	STEPHENS	OK	137	302669	O	1960
GOLDEN TREND	GARVIN	OK	049	278587	ONA	1945	HANDY SE	MARSHALL	OK	095	302824	OA	1967
GOLDEN TREND	GRADY	OK	051	278587	ONA	1945	HANEY NORTH	SEMINOLE	OK	133	302917	N	1962
GOLDEN TREND	MCCLAIN	OK	087	278587	ONA	1945	HANNA	MCINTOSH	OK	091	303254	N	1914
GOLDSBY EAST	MCCLAIN	OK	087	278928	O	1962	HANNA NORTH	MCINTOSH	OK	091	008382	N	1984
GOLDSBY NORTH	MCCLAIN	OK	087	278944	N	1976	HANNA NW	MCINTOSH	OK	091	016612	N	1999
GOLDSBY NW	MCCLAIN	OK	087	278959	O	1968	HANNA WEST	MCINTOSH	OK	091	303351	N	1970
GOLTRY NE	ALFALFA	OK	003	279424	O	1964	HAPPY HILL	LINCOLN	OK	081	304126	O	1950
GOLTRY NORTH	ALFALFA	OK	003	279438	N	1976	HAPPY HILL EAST	LINCOLN	OK	081	304157	ON	1957
GOODNIGHT NE	PAYNE	OK	119	280168	O	1947	HAPPY HILL NE	LINCOLN	OK	081	304188	ON	1953
GOODNIGHT SE	LINCOLN	OK	081	280199	O	1953	HAPPY HILL SE	LINCOLN	OK	081	304219	O	1957
GOODNIGHT SOUTH	LINCOLN	OK	081	280230	O	1953	HAPPY HILL SW	LINCOLN	OK	081	304250	O	1958
GOODWELL SE	TEXAS	OK	139	280447	ON	1959	HAPPY HILL WEST	LINCOLN	OK	081	304281	O	1953
GOODWIN EAST	ELLIS	OK	045	280540	N	1958	HAPPY HOLLOW NE	OSAGE	OK	113	304315	O	1979
GOODWIN SE	ELLIS	OK	045	280556	N	1983	HAPPY STAR	NOBLE	OK	103	304436	ON	1957
GOODWIN SOUTH	ELLIS	OK	045	280571	ONA	1959	HAPPY STAR NE	NOBLE	OK	103	304467	O	1962
GOODWIN WEST	ELLIS	OK	045	280579	ON	1978	HAPPY STAR NORTH	NOBLE	OK	103	304498	O	1962
GOOSE NECK	NOWATA	OK	105	280736	N	1976	HAPPY VALLEY	LINCOLN	OK	081	304560	ON	1949
GOTEBO (NEW)	KIOWA	OK	075	001140	O	1955	HAPPY VALLEY NORTH	PAYNE	OK	119	304622	O	1950
GOTEBO EAST	KIOWA	OK	075	281842	O	1956	HAPPY VALLEY SOUTH	LINCOLN	OK	081	304653	ON	1951
GOTEBO NORTH	KIOWA	OK	075	281873	ON	1952	HARDESTY	TEXAS	OK	139	305087	ON	1961
GOTEBO NORTH	WASHITA	OK	149	281873	ON	1952	HARDESTY NE	TEXAS	OK	139	305118	O	1958
GOTEBO NW	KIOWA	OK	075	281904	ON	1953	HARDESTY NORTH	TEXAS	OK	139	305149	ON	1956
GOTEBO SW	WASHITA	OK	149	281904	ON	1953	HARDESTY WEST	TEXAS	OK	139	305211	ON	1960
GOTEBO SOUTH DISTRICT	KIOWA	OK	075	281966	O	1908	HARDSCRABBLE	LINCOLN	OK	081	305611	N	1980
GOULD SOUTH	HARMON	OK	057	004233	O	1983	HARDSCRABBLE SE	LINCOLN	OK	081	305645	ON	1953
GRACEMONT NORTH	CADDO	OK	015	009136	N	1985	HARDSCRABBLE WEST	LINCOLN	OK	081	005717	O	1983
GRAINOLA	OSAGE	OK	113	284028			HARDY	OSAGE	OK	113	305800	O	1934
GRAINOLA SW	OSAGE	OK	113	284059	O	1956	HARDY NE	KAY	OK	071	009610	O	1985
GRAND CENTER NW	LINCOLN	OK	081	284307	N	1964	HARMON EAST	DEWEY	OK	043	306451	ON	1959
GRAND EAST	ELLIS	OK	045	284434	N	1974	HARMON EAST	ELLIS	OK	045	306451	ON	1959
GRAND NW	ELLIS	OK	045	284600	ON	1978	HARMON EAST	WOODWARD	OK	153	306451	ON	1959
GRAND SOUTH	ROGER MILLS	OK	129	284700	N	1978	HARMON NORTH	WOODWARD	OK	153	010096	O	1977
GRAND VALLEY DISTRICT EAST	BEAVER	OK	007	014946	ONA	1959	HARMON NW	WOODWARD	OK	153	306495	N	1977
GRAND VALLEY NORTH	BEAVER	OK	007	284834	ON	1959	HARMON SE	ELLIS	OK	045	306499	N	1975
GRAND VALLEY SE	BEAVER	OK	007	284896	O	1969	HARMON SOUTH	ELLIS	OK	045	306513	OA	1977
GRAND WEST	ELLIS	OK	045	284919	N	1974	HARMONY	PAYNE	OK	119	306575	ON	1946
GRAND WEST	ROGER MILLS	OK	129	284919	N	1974	HARMONY SW	PAYNE	OK	119	306668	O	1956
GRANITE	KIOWA	OK	075	285144	O	1901	HARNESS	GRADY	OK	051	306730	ON	1956
GRANITE WEST	GREER	OK	055	285206	N	1943	HARNESS NW	GRADY	OK	051	306792	O	1955
GRANT-POND CREEK	GRANT	OK	053	008507	O	1984	HARRAH EAST	LINCOLN	OK	081	307226	O	1969
GRANT-POND CREEK EAST	GRANT	OK	053	285392	O	1951	HARRAH NORTH	LINCOLN	OK	081	307257	OA	1957
GRANT-POND CREEK NE	GRANT	OK	053	285423	O	1964	HARRAH NORTH	OKLAHOMA	OK	109	307257	OA	1957
GRANT-POND CREEK NORTH	GRANT	OK	053	285454	N	1964	HARRAH WEST	OKLAHOMA	OK	109	307319	O	1948
GRANT-POND CREEK SE	GRANT	OK	053	285485	N	1960	HARRISBURG NW	STEPHENS	OK	137	307629	OA	1966
GRAY	POTTAWATOMIE	OK	125	286353	O	1932	HART EAST	PONTOTOC	OK	123			

OKLAHOMA

Field Name	County Name	State Sub	Co Code	Field Code	Field Disc Type	Year	Field Name	County Name	State Sub	Co Code	Field Code	Field Disc Type	Year
HASKELL COUNTY CBM	HASKELL	OK	061	017413	N	2003	HUBBARD NORTH	KAY	OK	071	336416	O	1954
HATTON NE	BEAVER	OK	007	309985	ON	1962	HUCMAC	DEWEY	OK	043	336514	ON	1968
HATTON NORTH	BEAVER	OK	007	014953	ON	1972	HUCMAC NORTH	DEWEY	OK	043	336522	O	1970
HAWLEY	GRANT	OK	053	310605	ONA	1963	HUCMAC NW	DEWEY	OK	043	336523	OA	1979
HAWLEY EAST	GRANT	OK	053	001176	OA	1982	HUCMAC SE	DEWEY	OK	043	336527	ON	1974
HAWLEY SE	GRANT	OK	053	310636	O	1963	HUCMAC SOUTH	DEWEY	OK	043	336530	O	1966
HAWLEY SOUTH	GRANT	OK	053	015198	N	1994	HUCMAC SW	DEWEY	OK	043	336532	O	1966
HAWLEY SW	GRANT	OK	053	310667	N	1970	HUGHES COUNTY CBM	HUGHES	OK	063	017144	N	2003
HAYDENVILLE DISTRICT	OKFUSKEE	OK	107	311008	ON	1939	HULAH	OSAGE	OK	113	000666	N	1979
HAYWARD	GARFIELD	OK	047	311752	O	1965	HULAH NORTH	OSAGE	OK	113	337873	O	1962
HAYWARD NORTH	GARFIELD	OK	047	311814	O	1962	HULAH SOUTH	OSAGE	OK	113	337879	N	1980
HAYWARD SOUTH	GARFIELD	OK	047	311840	O	1977	HULBERT SOUTH	CHEROKEE	OK	021	004405	N	1983
HAYWARD SW	GARFIELD	OK	047	311845	O	1953	HULEN EAST	COTTON	OK	033	337904	N	1960
HAYWARD TOWNSITE	GARFIELD	OK	047	002416	O	1982	HULEN SW	COTTON	OK	033	337935	O	1953
HAYWARD WEST	GARFIELD	OK	047	311876	OA	1969	HULL	LOGAN	OK	083	337966	O	1934
HAZEL NW	SEMINOLE	OK	133	312124	O	1967	HULL NE	LOGAN	OK	083	338086	ON	1977
HEALDTON	CARTER	OK	019	312799	ONA	1913	HULL NORTH	LOGAN	OK	083	338121	O	1959
HEALDTON	JEFFERSON	OK	067	312799	ONA	1913	HUNNEWELL EAST	KAY	OK	071	339299	O	1961
HECTOR	OKMULGEE	OK	111	313636	ON	1914	HUNNEWELL SOUTH	KAY	OK	071	005532	O	1997
HELENA	ALFALFA	OK	003	314907	ON	1964	HUNTER	GARFIELD	OK	047	339578	N	1958
HELSEL	CLEVELAND	OK	027	011750	O	1984	HUNTER NORTH	GRANT	OK	053	339640	N	1964
HELSEL NORTH	CLEVELAND	OK	027	315310	O	1952	HUNTER NW	GARFIELD	OK	047	339671	N	1949
HELSEL NW	CLEVELAND	OK	027	315341	O	1959	HUNTER SOUTH	GARFIELD	OK	047	339764	ONA	1945
HELSEL SE	CLEVELAND	OK	027	002111	O	1982	HUNTER TOWNSITE	GARFIELD	OK	047	339826	O	1962
HELSEL SW	CLEVELAND	OK	027	315356	O	1976	HUNTER WEST	GARFIELD	OK	047	339857	O	1958
HELSEL WEST	CLEVELAND	OK	027	315372	O	1953	HUNTLEY EAST	CADDO	OK	015	340198	O	1956
HENDERSON EAST	TILLMAN	OK	141	315899	O	1956	HUNTLEY WEST	CADDO	OK	015	340200	N	1981
HENDERSON NW	TILLMAN	OK	141	315992	O	1956	HUTCHIE	WAGONER	OK	145	340818	O	1949
HENNEPIN	GARVIN	OK	049	316378	ON	1980	HYDRO	CADDO	OK	015	341648	N	1980
HENNEPIN EAST	MURRAY	OK	099	316382	O	1977	HYDRO WEST	CADDO	OK	015	341688	N	1979
HENRYETTA DISTRICT	OKFUSKEE	OK	107	317046	ON	1910	ICONIUM	LOGAN	OK	083	343354	O	1980
HENRYETTA DISTRICT	OKMULGEE	OK	111	317046	ON	1910	ICONIUM NW	LOGAN	OK	083	343362	O	1947
HENRYETTA EAST	OKMULGEE	OK	111	317077	ON	1922	ICONIUM SE	LOGAN	OK	083	343393	ON	1967
HENRYETTA SE	OKMULGEE	OK	111	317170	ON	1962	ICONIUM SOUTH	LOGAN	OK	083	343424	ON	1966
HENRYETTA SOUTH	OKMULGEE	OK	111	317201	ON	1957	ICONIUM WEST	LOGAN	OK	083	009138	ONA	1981
HEWITT	CARTER	OK	019	319464	OA	1919	IDABEL NE	MCCURTAIN	OK	089	343548	O	1959
HEWITT EAST	CARTER	OK	019	319495	ONA	1952	IDABEL WEST	MCCURTAIN	OK	089	343579	O	1953
HICKORY RIDGE	OKFUSKEE	OK	107	320728	ON	1930	INDIANAPOLIS	CUSTER	OK	039	345665	N	1970
HICKORY RIDGE NORTH	OKFUSKEE	OK	107	320759	O	1957	INDIANOLA	PITTSBURG	OK	121	345680	N	1982
HICKORY RIDGE SW	OKFUSKEE	OK	107	320821	ON	1962	INDIANOLA EAST	PITTSBURG	OK	121	345696	N	1953
HIETT	LINCOLN	OK	081	321348	O	1948	INDIANOLA SE	PITTSBURG	OK	121	345707	N	1979
HIGBEE NORTH	OKLAHOMA	OK	109	321379	O	1952	INGALLS	PAYNE	OK	119	345975	ON	1914
HIGGINS SOUTH	ELLIS	OK	045	321565	ON	1964	INGALLS NORTH	PAYNE	OK	119	346068	O	1962
HILL NW	OKLAHOMA	OK	109	013788	O	1991	INGALLS SOUTH	PAYNE	OK	119	346161	O	1971
HILL SOUTH	CLEVELAND	OK	027	322929	O	1954	INGALLS SW	PAYNE	OK	119	346192	O	1948
HILL TOP	HUGHES	OK	063	322960	N	1941	INGERSOLL SOUTH	ALFALFA	OK	003	346281	OA	1974
HILL TOP NORTH	HUGHES	OK	063	322991	N	1949	INOLA DISTRICT	MAYES	OK	097	347184	O	2004
HILL TOP SW	HUGHES	OK	063	323022	ON	1964	INOLA DISTRICT	ROGERS	OK	131	347184	O	1910
HILL WEST	CLEVELAND	OK	027	000654	O	1982	INOLA DISTRICT	WAGONER	OK	145	347184	O	1910
HILLIBY EAST	OKFUSKEE	OK	107	323115	O	1961	IOLAND NE	ELLIS	OK	045	347556	O	1963
HILLSDALE NE	GARFIELD	OK	047	323549	ON	1963	IOLAND NORTH	ELLIS	OK	045	347561	N	1980
HILLSDALE NE	GRANT	OK	053	323549	ON	1963	IOLAND NW	ELLIS	OK	045	008780	OA	1984
HILLSDALE NORTH	GARFIELD	OK	047	323565	O	1981	IONA	MURRAY	OK	099	347618	O	1963
HILLSDALE NW	GARFIELD	OK	047	323580	O	1928	IONA NE	MURRAY	OK	099	347649	O	1953
HILLSDALE SE	GARFIELD	OK	047	323586	OA	1979	IRON CHAPEL	MCCLAIN	OK	087	348409	OA	1946
HILLSDALE SOUTH	GARFIELD	OK	047	323593	N	1981	IRON CHAPEL EAST	MCCLAIN	OK	087	016831	O	1977
HILLSIDE SW	TULSA	OK	143	323657	N	1976	IRON CHAPEL NORTH	MCCLAIN	OK	087	348440	O	1963
HIRD SW	PONTOTOC	OK	123	324448	O	1949	IRON CHAPEL NW	MCCLAIN	OK	087	348471	O	1961
HITCHITA NE	MCINTOSH	OK	091	324872	N	1973	IRON CHAPEL SE	MCCLAIN	OK	087	348502	O	1959
HITCHLAND NORTH	TEXAS	OK	139	324913	N	1965	IRON CHAPEL SW	MCCLAIN	OK	087	348507	OA	1974
HOBART	KIOWA	OK	075	325596	O	1939	IRON POST	CREEK	OK	037	348626	ON	1917
HOBART NE	KIOWA	OK	075	325627	O	1944	IRON POST	OKFUSKEE	OK	107	348626	ON	1917
HOBART TOWNSITE	KIOWA	OK	075	325658	O	1961	IRON POST DISTRICT SE	CREEK	OK	037	348657	O	1953
HOFFMAN	MCINTOSH	OK	091	326340	ON	1917	ISOM SPRINGS	MARSHALL	OK	095	349649	O	1916
HOFFMAN	OKMULGEE	OK	111	326340	ON	1917	ISOM SPRINGS SW	MARSHALL	OK	095	349680	O	1958
HOFFMAN DISTRICT NW	OKMULGEE	OK	111	326371	O	1953	IVANHOE	BEAVER	OK	007	350269	ONA	1959
HOFFMAN WEST	OKMULGEE	OK	111	326464	O	1953	IVANHOE WEST	BEAVER	OK	007	350393	OA	1971
HOGSHOOTER	NOWATA	OK	105	326836	O	1907	JARVIS NORTH	GRANT	OK	053	355269	O	1953
HOGSHOOTER	WASHINGTON	OK	147	326836	O	1907	JAVINE DISTRICT	OSAGE	OK	113	355610	O	1945
HOLDENVILLE	HUGHES	OK	063	327363	ON	1916	JEFFERSON NORTH	HUGHES	OK	063	356905	O	1946
HOLDENVILLE	SEMINOLE	OK	133	327363	ON	1916	JEFFERSON WEST	GRANT	OK	053	356833	OA	1987
HOLDENVILLE NE	HUGHES	OK	063	327425	O	1955	JEFFERSON-GRANT NE	GRANT	OK	053	000673	O	1982
HOLDENVILLE NORTH	HUGHES	OK	063	327456	O	1926	JEFFERSON-GRANT NW	GRANT	OK	053	000674	O	1957
HOLDENVILLE SE	HUGHES	OK	063	327487	O	1952	JENNINGS	CREEK	OK	037	357618	O	1916
HOLDENVILLE SOUTH	HUGHES	OK	063	327518	O	1955	JENNINGS	PAWNEE	OK	117	357618	O	1916
HOLDENVILLE SW	HUGHES	OK	063	000655	N	1980	JENNINGS EAST	CREEK	OK	037	357649	N	1947
HOLLAND	BEAVER	OK	007	327673	OA	1967	JENNINGS SE	CREEK	OK	037	357773	ON	1947
HOLLAND NE	BEAVER	OK	007	327828	ONA	1961	JENNINGS SOUTH	CREEK	OK	037	357804	O	1947
HOLLISTER SW	TILLMAN	OK	141	328364	O	1981	JENNINGS SW	CREEK	OK	037	357835	ON	1948
HOLLOW NW	CRAIG	OK	035	328431	N	1976	JENSEN	COTTON	OK	033	357897	O	1947
HOMER	CARTER	OK	019	329874	O	1916	JESSE EAST	COAL	OK	029	358331	N	1969
HOMINY	OSAGE	OK	113	330246	O	1916	JESTER SE	GREER	OK	055	358480	N	1973
HOMINY EAST	OSAGE	OK	113	330277	O	1918	JESTER SOUTH	GREER	OK	055	358486	N	1959
HOMINY FALLS	OSAGE	OK	113	330308	ON	1919	JIMTOWN NORTH	LOVE	OK	085	359905	O	1969
HOMINY LAKE SOUTH	OSAGE	OK	113	330339	O	1952	JOHNSON WEST	OSAGE	OK	113	362231	O	1919
HOMINY SOUTH	OSAGE	OK	113	330370	O	1940	JOHNSONVILLE	MCCLAIN	OK	087	362324	O	1948
HOMINY WEST	OSAGE	OK	113	330385	O	1982	JOHNSONVILLE NW	MCCLAIN	OK	087	362395	O	1980
HOOKER	TEXAS	OK	139	331083	N	1997	JOHNSONVILLE WEST	MCCLAIN	OK	087	362448	O	1951
HOOKER DISTRICT NORTH	TEXAS	OK	139	016613	N	1996	JOINER CITY	CARTER	OK	019	362665	O	1953
HOOKER EAST	TEXAS	OK	139	331114	N	1961	JOINER CITY	JEFFERSON	OK	067	362665	O	1953
HOOKER NE	TEXAS	OK	139	331145	N	1961	JOINER CITY SE	CARTER	OK	019	362696	O	1960
HOOKER SW	TEXAS	OK	139	331238	ON	1961	JOINER CITY SE	LOVE	OK	085	362696	O	1960
HOOPER	GARVIN	OK	049	331362	O	1944	JOLLY-PATTON	MUSKOGEE	OK	101	362944	O	1920
HOOPER SE	GARVIN	OK	049	331486	O	1955	JONES	OKLAHOMA	OK	109	363037	O	1939
HOOPER SE	MURRAY	OK	099	331486	O	1955	JONES CHAPEL	PONTOTOC	OK	123	363099	ON	1951
HOOPER WEST	GARVIN	OK	049	331517	O	1958	JONES CHAPEL SW	PONTOTOC	OK	123	363130	N	1963
HOPE	STEPHENS	OK	137	331548	N	1969	JONES EAST	LINCOLN	OK	081	363254	O	1953
HOPE NW	STEPHENS	OK	137	331641	N	1984	JONES SOUTH	OKLAHOMA	OK	109	363564	O	1958
HOPE SE	STEPHENS	OK	137	331665	OA	1982	JONES SW	OKLAHOMA	OK	109	016832	O	1978
HOPE SW	STEPHENS	OK	137	331703	N	1970	JONES WEST	OKLAHOMA	OK	109	363626	ONA	1992
HOPETON NORTH	WOODS	OK	151	331765	N	1967	JUMBO SOUTH	PUSHMATAHA	OK	127	366186	N	1980
HORNS CORNER	HUGHES	OK	063	332819	ONA	1943	KATIE SE	GARVIN	OK	049	370092	O	1948
HORNS CORNER NORTH	HUGHES	OK	063	332850	ONA	1944	KATIE SOUTH	GARVIN	OK	049	370098	O	1975
HORNTOWN SE	HUGHES	OK	063	332974	N	1955	KAW	KAY	OK	071	370433	O	1923
HOTULKE-WEST EARLSBORO	POTTAWATOMIE	OK	125	334152	ONA	1924	KAW	OSAGE	OK	113	370433	O	1923
HOUGH	TEXAS	OK	139	334276									

Field Name	County Name	State Sub	Co Code	Field Code	Field Disc Type Year	Field Name	County Name	State Sub	Co Code	Field Code	Field Disc Type Year
KELLYVILLE DISTRICT	CREEK	OK	037	373270	ON 1915	LANGSTON TOWNSITE SW	LOGAN	OK	083	004428	O 1983
KELLYVILLE DISTRICT NW	CREEK	OK	037	373301	O 1947	LANGSTON WEST	LOGAN	OK	083	401593	ONA 1950
KELLYVILLE DISTRICT WEST	CREEK	OK	037	373363	O 1947	LANGSTON WEST	PAYNE	OK	119	401593	ONA 1950
KENDRICK	LINCOLN	OK	081	374262	ON 1940	LATIMER COUNTY CBM	LATIMER	OK	077	017415	N 2003
KENDRICK SOUTH	LINCOLN	OK	081	374417	ON 1967	LAUDERDALE	OSAGE	OK	113	403794	O 1915
KEOKUK	POTTAWATOMIE	OK	125	375719	ON 1933	LAUDERDALE	PAWNEE	OK	117	403794	O 1915
KEOKUK	SEMINOLE	OK	133	375719	ON 1933	LAUDERDALE SE	PAWNEE	OK	117	403825	O 1954
KEOKUK EAST	SEMINOLE	OK	133	375750	O 1956	LAVERNE	HARPER	OK	059	404507	ON 1956
KEOKUK NE	OKFUSKEE	OK	107	375812	O 1947	LAVERNE SOUTH NEW	HARPER	OK	059	404724	ON 1959
KEOKUK NW	POTTAWATOMIE	OK	125	015682	OA 1977	LAVERNE SW	HARPER	OK	059	404755	O 1958
KEOKUK NW	SEMINOLE	OK	133	015682	OA 1977	LAVERY NW	CADDO	OK	015	010787	OA 1985
KEOKUK SE	SEMINOLE	OK	133	375843	O 1956	LAWRIE SE	LOGAN	OK	083	405424	O 1981
KEOKUK WEST	SEMINOLE	OK	133	375905	OA 1948	LAWRIE SW	LOGAN	OK	083	405430	O 1973
KEOTA	HASKELL	OK	061	375936	N 1969	LAWRIE WEST	LOGAN	OK	083	405437	ONA 1951
KETCHUM	CRAIG	OK	035	376643	N 1978	LAWTON DISTRICT	COMANCHE	OK	031	405623	ON 1904
KEYES DISTRICT	CIMARRON	OK	025	377083	ON 1943	LE FLORE COUNTY CBM	LE FLORE	OK	079	017416	N 2003
KEYES EAST	CIMARRON	OK	025	377114	ON 1967	LEEDEY	DEWEY	OK	043	407941	ON 1970
KEYES GAS AREA	CIMARRON	OK	025	377145	ONA 1949	LEEDEY SE	DEWEY	OK	043	407949	N 1980
KEYES GAS AREA	TEXAS	OK	139	377145	ONA 1949	LEES SPRING	PONTOTOC	OK	123	408003	O 1957
KEYES WEST	CIMARRON	OK	025	377238	N 1959	LEES SPRING EAST	PONTOTOC	OK	123	408034	O 1951
KEYES WEST NEW	CIMARRON	OK	025	377243	O 1971	LEGAL SW	COAL	OK	029	408452	N 1977
KEYLON NE	TEXAS	OK	139	010496	O 1986	LEHIGH EAST	COAL	OK	029	408535	N 1977
KEYSTONE	CREEK	OK	037	377362	O 1919	LEHIGH SW	ATOKA	OK	005	408571	N 1977
KEYSTONE	OSAGE	OK	113	377362	O 1919	LEIRLE	BEAVER	OK	007	409088	O 1971
KEYSTONE	PAWNEE	OK	117	377362	O 1919	LELA NE	PAWNEE	OK	117	009620	OA 1985
KEYSTONE	TULSA	OK	143	377362	O 1919	LELA NORTH	NOBLE	OK	103	409329	O 1978
KEYSTONE DISTRICT EAST	OSAGE	OK	113	377424	O 1919	LELA SE	PAWNEE	OK	117	409336	O 1964
KEYSTONE DISTRICT EAST	TULSA	OK	143	377424	O 1919	LELIAETTA SE	WAGONER	OK	145	409429	O 1949
KEYSTONE DISTRICT NE	OSAGE	OK	113	377455	O 1947	LENAPAH	NOWATA	OK	105	409956	ON 1904
KEYSTONE DISTRICT NE	PAWNEE	OK	117	377455	O 1947	LENNA	MCINTOSH	OK	091	001061	N 1998
KIBBY SOUTH	HARPER	OK	059	377882	N 1962	LENNA WEST	MCINTOSH	OK	091	015924	N 1996
KIBBY SW	HARPER	OK	059	377913	N 1957	LEON NORTH	LOVE	OK	085	410545	O 1951
KICKAPOO	LINCOLN	OK	081	378099	O 1956	LEON NW	LOVE	OK	085	410576	O 1971
KICKAPOO EAST	LINCOLN	OK	081	378130	ON 1972	LEON SOUTH	LOVE	OK	085	015927	O 1996
KICKAPOO NORTH	LINCOLN	OK	081	378161	ON 1943	LEONEL SE	BLAINE	OK	011	410880	ONA 1974
KIERSEY SOUTH	BRYAN	OK	013	004240	O 1983	LEONEL SE	DEWEY	OK	043	410880	ONA 1974
KILDARE NW	KAY	OK	071	378440	O 1961	LETITIA EAST	COMANCHE	OK	031	000698	O 1982
KILDARE SOUTH	KAY	OK	071	014246	N 1990	LETITIA SE	COMANCHE	OK	031	411661	O 1963
KING	POTTAWATOMIE	OK	125	379308	O 1939	LEWIS	GARVIN	OK	049	411940	O 1944
KING EAST	POTTAWATOMIE	OK	125	015201	OA 1994	LEWIS NE	GARVIN	OK	049	412002	O 1938
KINGFISHER SE	KINGFISHER	OK	073	379773	N 1970	LEWIS NORTH	GARVIN	OK	049	412033	O 1970
KINGSTON	MARSHALL	OK	095	380238	O 1931	LEWIS SE	GARVIN	OK	049	412095	O 1968
KINGSTON NE	MARSHALL	OK	095	380259	O 1978	LEXINGTON EAST	CLEVELAND	OK	027	412591	O 1965
KINGSTON SE	MARSHALL	OK	095	380295	O 1980	LEXINGTON NE	CLEVELAND	OK	027	412622	O 1949
KINTA	HASKELL	OK	061	380610	N 1914	LEXINGTON SE	CLEVELAND	OK	027	412763	ON 1979
KINTA	LATIMER	OK	077	380610	N 1914	LEXINGTON SOUTH	CLEVELAND	OK	027	412668	O 1978
KINTA	LE FLORE	OK	079	380610	N 1914	LIBBIE SOUTH	CADDO	OK	015	412759	N 1979
KINTA	PITTSBURG	OK	121	380610	N 1914	LIBERAL SE	BEAVER	OK	007	413080	ON 1953
KINTA	SEQUOYAH	OK	135	380610	N 1914	LIBERAL SW	TEXAS	OK	139	413111	ONA 1964
KIOWA	PITTSBURG	OK	121	380855	N 1967	LIBERTY	NOBLE	OK	103	413142	O 1942
KIOWA FLATS	KIOWA	OK	075	380954	N 1980	LIBERTY EAST	NOBLE	OK	103	413204	O 1942
KIOWA FLATS NORTH	WASHITA	OK	149	000681	N 1982	LIBERTY HILL SW	POTTAWATOMIE	OK	125	413266	O 1967
KIOWA FLATS NW	KIOWA	OK	075	380951	O 1953	LIBERTY HILL WEST	POTTAWATOMIE	OK	125	413297	O 1943
KIOWA NW	PITTSBURG	OK	121	381068	N 1975	LIBERTY NE	NOBLE	OK	103	413359	O 1965
KLINE NE	WOODWARD	OK	153	382845	O 1974	LIBERTY NORTH	NOBLE	OK	103	413390	O 1953
KLONDIKE	GARVIN	OK	049	382858	N 1976	LILAN SOUTH	PITTSBURG	OK	121	413917	N 1971
KLONDIKE NORTH	GARVIN	OK	049	382880	OA 1978	LIMESTONE GAP	ATOKA	OK	005	414258	ON 1962
KLONDIKE NW	GARVIN	OK	049	382889	O 1961	LINCREEK DISTRICT	CREEK	OK	037	414754	ON 1932
KLONDIKE SOUTH	GARVIN	OK	049	382920	O 1974	LINCREEK DISTRICT	LINCOLN	OK	081	414754	ON 1932
KLONDIKE SW	GARVIN	OK	049	382951	O 1970	LINDSAY RIDGE NORTH	MCCAIN	OK	087	415498	O 1961
KNOWLES	BEAVER	OK	007	383951	ONA 1990	LITTLE AXE	CLEVELAND	OK	027	417575	OA 1967
KNOWLES NW (NEW)	BEAVER	OK	007	383982	N 1958	LITTLE AXE NORTH	CLEVELAND	OK	027	008786	OA 1984
KNOWLES SOUTH	BEAVER	OK	007	384044	ON 1963	LITTLE AXE NW	CLEVELAND	OK	027	417606	O 1961
KNOWLES SW	BEAVER	OK	007	014247	ONA 1974	LITTLE AXE SE	CLEVELAND	OK	027	417637	O 1968
KNOWLES WEST	BEAVER	OK	007	384075	O 1961	LITTLE NW (NEW)	SEMINOLE	OK	133	011191	O 1955
KNOX	GRADY	OK	051	384106	ONA 1916	LITTLE RIVER	SEMINOLE	OK	133	419218	O 1927
KNOX	STEPHENS	OK	137	384106	ONA 1916	LITTLE RIVER EAST	SEMINOLE	OK	133	419249	ON 1926
KOMALTY DISTRICT	KIOWA	OK	075	385563	O 1936	LITTLE RIVER WEST	SEMINOLE	OK	133	419373	O 1938
KOMALTY NW	KIOWA	OK	075	385594	O 1955	LITTLE ROCK SW	LINCOLN	OK	081	419435	O 1941
KOMALTY SE	KIOWA	OK	075	385625	O 1967	LITTLE WEST	SEMINOLE	OK	133	419900	O 1953
KOMALTY WEST	KIOWA	OK	075	385656	O 1958	LOCKRIDGE EAST	LOGAN	OK	083	421823	OA 1953
KONAWA-DORA	SEMINOLE	OK	133	385780	ON 1929	LOCKRIDGE SW	CANADIAN	OK	017	421916	OA 1968
KREBS SE	PITTSBURG	OK	121	014248	N 1991	LOCO DISTRICT	JEFFERSON	OK	067	422040	OA 1913
KREMLIN EAST	GARFIELD	OK	047	387439	ONA 1944	LOCO DISTRICT	STEPHENS	OK	137	422040	OA 1913
KREMLIN EAST	GRANT	OK	053	387439	ONA 1944	LOCO NORTH	STEPHENS	OK	137	422133	O 1958
KREMLIN NORTH	GRANT	OK	053	387470	OA 1964	LOGAN NE	BEAVER	OK	007	422877	ON 1962
KREMLIN NW	GRANT	OK	053	007612	OA 1984	LOGAN NW	BEAVER	OK	007	422939	ON 1967
KREMLIN SOUTH	GARFIELD	OK	047	000686	OA 1982	LOGAN SOUTH	BEAVER	OK	007	423001	ONA 1956
KREMLIN SW	GARFIELD	OK	047	387532	OA 1971	LONE ELM	NOBLE	OK	103	424210	O 1955
KREMLIN WEST	GARFIELD	OK	047	387563	OA 1962	LONE ELM EAST	NOBLE	OK	103	000705	O 1982
LADD SE	MCCAIN	OK	087	006653	ON 1984	LONE ELM NORTH	NOBLE	OK	103	424241	O 1969
LAFFOON	LINCOLN	OK	081	394153	ON 1932	LONE ELM NW	NOBLE	OK	103	424272	O 1954
LAFFOON SE	OKFUSKEE	OK	107	394215	ON 1936	LONE ELM SOUTH	NOBLE	OK	103	424303	ONA 1952
LAFFOON SW	LINCOLN	OK	081	394246	O 1941	LONE GROVE	CARTER	OK	019	424334	O 1950
LAFFOON WEST	LINCOLN	OK	081	394250	O 1932	LONE GROVE NE	CARTER	OK	019	424365	O 1952
LAKE BLACKWELL	PAYNE	OK	119	014252	O 1991	LONE GROVE NW	CARTER	OK	019	424396	O 1966
LAKE BLACKWELL EAST	PAYNE	OK	119	395362	O 1958	LONE GROVE SE	CARTER	OK	019	424427	O 1954
LAKE BLACKWELL NE	PAYNE	OK	119	011183	N 1982	LONE GROVE SOUTH	CARTER	OK	019	424458	O 1954
LAKE CREEK DISTRICT	GREER	OK	055	395889	O 1943	LONE GROVE WEST	CARTER	OK	019	015307	O 1994
LAKE CREEK NE	KIOWA	OK	075	395920	O 1966	LONE SPRING NORTH	OSAGE	OK	113	424768	O 1955
LAKE CREEK NORTH	GREER	OK	055	395951	O 1954	LONE STAR	OKLAHOMA	OK	109	424799	O 1945
LAKE CREEK NW	GREER	OK	055	395982	O 1954	LONE WOLF NW	KIOWA	OK	075	425078	O 1946
LAKE ETLING NE	CIMARRON	OK	025	009813	ON 1986	LONG	HUGHES	OK	063	425264	ON 1926
LAKEVIEW AIRPORT NORTH	CANADIAN	OK	017	398941	OA 1979	LONG BRANCH	PAYNE	OK	119	425326	O 1926
LAMAR EAST	HUGHES	OK	063	399082	N 1950	LONG NORTH	HUGHES	OK	063	425760	O 1949
LAMAR SOUTH	HUGHES	OK	063	399175	N 1965	LONGDALE SE	BLAINE	OK	011	426063	OA 1974
LAMBERT NORTH	ALFALFA	OK	003	399299	OA 1967	LONGDALE WEST	DEWEY	OK	043	426067	OA 1977
LAMBERT SE	ALFALFA	OK	003	399361	ONA 1956	LOOKEBA	CADDO	OK	015	426649	N 1974
LAMONT EAST	GRANT	OK	053	399640	O 1956	LOOKEBA EAST	CADDO	OK	015	426651	ONA 1975
LAMONT NE	GRANT	OK	053	399671	O 1949	LOOKEBA EAST	CANADIAN	OK	017	426651	ONA 1975
LAMONT SE	GRANT	OK	053	399702	ON 1937	LOOKOUT	WOODS	OK	151	426659	O 1984
LANDON	OSAGE	OK	113	400353	O 1914	LOOKOUT NE	WOODS	OK	151	426752	N 1969
LANDON DISTRICT SE	OSAGE	OK	113	400384	O 1945	LORENA	BEAVER	OK	007	427310	ON 1958
LANDON EAST	OSAGE	OK	113	400415	N 1974	LOST CREEK	PAYNE	OK	119	428271	O 1951
LANDON NE	OSAGE	OK	113	400470	N 1973	LOST CREEK EAST	PAYNE	OK	119	009037	O 1985
LANDON NORTH	OSAGE	OK	113	400477	O 1961	LOST CREEK NE	PAYNE	OK	119	428298	O 1981
LANDON NW	OSAGE	OK	113	400508	OA 1953	LOST CREEK SOUTH	PAYNE	OK	119	428310	OA 1980
LANDON SW	OSAGE	OK	113	400601	ON 1956	LOVE SCHOOL	GARVIN	OK	049	429573	ON 1948
LANDON WEST (NEW)	OSAGE	OK	113	400638	N 1973	LOVE SCHOOL SE	GARVIN	OK	049	429635	ON 1971
LANGSTON	LOGAN	OK	083	401407	O 1934	LOVEDALE	HARPER	OK	059	429697	ON 1958
LANGSTON NW	LOGAN	OK	083	401531	O 1981	LOVEDALE	WOODWARD	OK	153	429697	ON 1958
LANGSTON SOUTH	LOGAN	OK	083	401562	O 1935	LOVEDALE NW	HARPER	OK	059	429790	ONA 1956
LANGSTON SW	LOGAN	OK									

OKLAHOMA

Field Name	County Name	State Sub	Co Code	Field Code	Field Type	Field Disc Year	Field Name	County Name	State Sub	Co Code	Field Code	Field Type	Field Disc Year
LOVELL SE	LOGAN	OK	083	430131	ON	1944	MAY WEST	HARPER	OK	059	455128	N	1960
LOYAL SE	KINGFISHER	OK	073	431185	OA	1966	MAYFIELD NE	BECKHAM	OK	009	455500	ONA	1951
LUCIEN	LOGAN	OK	083	432248	ON	1933	MAYFIELD WEST	BECKHAM	OK	009	455562	N	1954
LUCIEN	NOBLE	OK	103	432248	ONA	1933	MAYFLOWER NW	GRANT	OK	053	455593	N	1954
LUCIEN NE	NOBLE	OK	103	432310	ON	1942	MAYSVILLE	GARVIN	OK	049	455717	O	1953
LUCIEN NORTH	GARFIELD	OK	047	432341	ON	1936	MAYSVILLE EAST	GARVIN	OK	049	455748	ON	1954
LUCIEN NORTH	NOBLE	OK	103	432341	ON	1936	MAYSVILLE NE	GARVIN	OK	049	455779	O	1956
LUCIEN NW	GARFIELD	OK	047	002607	OA	1982	MAYSVILLE NORTH	MCCLAIN	OK	087	016830	O	1971
LUCIEN SOUTH	LOGAN	OK	083	432372	O	1955	MCALESTER	PITTSBURG	OK	121	456097	N	1965
LUCIEN TOWNSITE	NOBLE	OK	103	432403	O	1955	MCALESTER EAST	PITTSBURG	OK	121	456128	N	1949
LUCY CREEK	OSAGE	OK	113	433023	O	1956	MCALESTER NE	PITTSBURG	OK	121	456396	N	1974
LUCY CREEK EAST	OSAGE	OK	113	433054	O	1966	MCALESTER SE	PITTSBURG	OK	121	456159	N	1965
LUCY CREEK NORTH	OSAGE	OK	113	433085	O	1968	MCCARTY	GARVIN	OK	049	457058	O	1955
LULA EAST	COAL	OK	029	433705	O	1958	MCCARTY NE	GARVIN	OK	049	457089	O	1972
LULA NE	COAL	OK	029	433736	N	1943	MCCARTY NORTH	GARVIN	OK	049	457120	ON	1970
LULA SE	COAL	OK	029	433813	ON	1975	MCCARTY SE	GARVIN	OK	049	457151	OA	1971
LULA SOUTH	COAL	OK	029	433829	ON	1958	MCCORD SW	OSAGE	OK	113	458298	O	1964
LUTHER	OKLAHOMA	OK	109	434542	ON	1952	MCCRACKEN DISTRICT	WAGONER	OK	145	458515	O	1920
LUTHER HILL EAST	ELLIS	OK	045	434635	O	1967	MCGEE	GARVIN	OK	049	460313	O	1944
LUTHER MIDDLE	OKLAHOMA	OK	109	434666	O	1954	MCGEE SE	GARVIN	OK	049	460344	O	1955
LUTHER NW	OKLAHOMA	OK	109	434790	O	1953	MCINNIS	OSAGE	OK	113	460933	O	1957
LUTHER SOUTH	OKLAHOMA	OK	109	434852	O	1943	MCINNIS WEST	OSAGE	OK	113	460964	O	1956
LUTHER SW	OKLAHOMA	OK	109	434883	O	1982	MCINTOSH COUNTY CBM	MCINTOSH	OK	091	017417	N	2003
LYLE	GRANT	OK	053	000715	O	1982	MCCLOUD	POTTAWATOMIE	OK	125	461987	OA	1953
LYLE NE	GRANT	OK	053	006502	OA	1984	MCCLOUD SOUTH	POTTAWATOMIE	OK	125	010976	OA	1986
LYLE NW	GRANT	OK	053	435614	N	1981	MCQUEEN	HARMON	OK	057	004251	OA	1983
LYMAN NW	KAY	OK	071	435744	ON	1954	MCQUEEN NW	HARMON	OK	057	012229	O	1988
LYONS-QUINN	OKFUSKEE	OK	107	436457	ON	1913	MCQUEEN SW	HARMON	OK	057	463034	OA	1980
LYONS-QUINN	OKMULGEE	OK	111	436457	ON	1913	MEAD	BRYAN	OK	013	463421	N	1979
MACKIE	ROGER MILLS	OK	129	438930	N	1979	MEAD SW	BRYAN	OK	013	463508	ON	1979
MACOMB EAST	POTTAWATOMIE	OK	125	439318	O	1960	MEAD WEST	BRYAN	OK	013	463514	N	1964
MACOMB NE	POTTAWATOMIE	OK	125	012572	O	1988	MEDFORD	GRANT	OK	053	464692	N	1957
MACOMB NORTH	POTTAWATOMIE	OK	125	001618	O	1981	MEDFORD SE	GRANT	OK	053	006669	O	1984
MACOMB SOUTH	POTTAWATOMIE	OK	125	439349	O	1942	MEDFORD SOUTH	GRANT	OK	053	009861	OA	1985
MACOMB SW	POTTAWATOMIE	OK	125	439380	O	1959	MEDFORD SW	GRANT	OK	053	464816	O	1964
MADALENE	OSAGE	OK	113	439504	O	1920	MEDFORD WEST	GRANT	OK	053	464847	O	1955
MADALENE EAST	OSAGE	OK	113	439535	O	1933	MEEKER	LINCOLN	OK	081	465622	O	1934
MADILL	MARSHALL	OK	095	439876	ONA	1906	MEEKER NE	LINCOLN	OK	081	001688	O	1981
MADILL NW	MARSHALL	OK	095	439938	ON	1964	MEEKER SE	LINCOLN	OK	081	465653	O	1943
MADISON	BEAVER	OK	007	439969	N	1955	MEEKER SOUTH (NEW)	LINCOLN	OK	081	465715	O	1957
MAGUIRE EAST	CLEVELAND	OK	027	001625	O	1981	MEEKER SW	LINCOLN	OK	081	465746	O	1948
MAGUIRE NW	CLEVELAND	OK	027	441222	OA	1975	MEHAN	PAYNE	OK	119	465901	ONA	1925
MAMMOTH	LINCOLN	OK	081	442821	O	1949	MEHAN SOUTH	PAYNE	OK	119	466056	O	1948
MAMMOTH EAST	LINCOLN	OK	081	442957	ON	1979	MEKKO	PITTSBURG	OK	121	013499	N	1989
MAMMOTH NE	LINCOLN	OK	081	442976	O	1951	MEKKO NE	PITTSBURG	OK	121	016614	N	1998
MAMMOTH SW	LINCOLN	OK	081	443007	O	1953	MERCER	CREEK	OK	037	467978	O	1923
MANCHESTER EAST	GRANT	OK	053	008221	O	1995	MERIDIAN EAST	LOGAN	OK	083	468288	OA	1938
MANCHESTER SOUTH	GRANT	OK	053	443286	N	1979	MERIDIAN SE	LOGAN	OK	083	468350	ON	1947
MANGUM NW	GREER	OK	055	443605	N	1974	MERIDIAN SW	LOGAN	OK	083	468381	OA	1952
MANION	OSAGE	OK	113	443751	O	1927	MERIDIAN WEST	LOGAN	OK	083	468412	O	1953
MANION SOUTH	OSAGE	OK	113	443813	O	1955	MERRICK NORTH	LINCOLN	OK	081	468939	OA	1952
MANNFORD	CREEK	OK	037	444030	ON	1922	MERRICK NORTH	LOGAN	OK	083	468939	OA	1952
MANNVILLE SE	MARSHALL	OK	095	444371	O	1951	MERRICK SE	LINCOLN	OK	081	001695	N	1982
MANNVILLE SW	JOHNSTON	OK	069	444382	N	1976	MERRICK SOUTH	LINCOLN	OK	081	468970	ON	1955
MAPLE GROVE SW	KAY	OK	071	445394	O	1946	MERRICK SOUTH	LOGAN	OK	083	468970	ON	1955
MAPLE GROVE WEST	KAY	OK	071	445425	O	1961	MERVINE	KAY	OK	071	469435	O	1913
MARAMEC	PAWNEE	OK	117	445766	O	1920	MERVINE NE	KAY	OK	071	469436	N	1979
MARAMEC EAST	PAWNEE	OK	117	445797	ON	1948	MERVINE NORTH	KAY	OK	071	469466	O	1939
MARAMEC NE	PAWNEE	OK	117	445828	O	1958	MERVINE NW	KAY	OK	071	469480	N	1976
MARAMEC NORTH	PAWNEE	OK	117	445859	O	1944	MESSING NE	COMANCHE	OK	031	470024	O	1958
MARAMEC SE	CREEK	OK	037	445890	ON	1947	METCALF	HARMON	OK	057	470117	O	1990
MARAMEC SE	PAWNEE	OK	117	445890	ON	1947	MIAMI SE	OTTAWA	OK	115	470947	O	1954
MARAMEC SOUTH	PAYNE	OK	119	445921	ON	1953	MICAWBER SE	OKFUSKEE	OK	107	471071	O	1925
MARATHON	NOBLE	OK	103	445952	O	1935	MICAWBER SOUTH	OKFUSKEE	OK	107	471102	ON	1966
MARATHON NORTH	NOBLE	OK	103	445983	O	1968	MIDDLEBURG NORTH	GRADY	OK	051	014262	OA	1983
MARATHON NW	NOBLE	OK	103	446014	O	1952	MIDDLEBURG NW	GRADY	OK	051	015675	OA	1996
MARCH	PAYNE	OK	119	446262	ONA	1922	MIDDLEBURG SE	GRADY	OK	051	471846	N	1969
MARCH NORTH	PAYNE	OK	119	446324	ONA	1926	MIDDLEBURG SOUTH	GRADY	OK	051	471877	O	1972
MARIETTA NE	LOVE	OK	085	447347	ON	1950	MIDDLEBURG SW	GRADY	OK	051	010548	O	1986
MARIETTA NORTH	LOVE	OK	085	447378	O	1937	MIDDLETON NORTH	KAY	OK	071	472001	O	1956
MARIETTA SW	LOVE	OK	085	002610	O	1982	MIDLOTHIAN NE	LINCOLN	OK	081	004176	OA	1983
MARIETTA WEST	LOVE	OK	085	002169	OA	1981	MIDLOTHIAN NW	LINCOLN	OK	081	472621	ON	1948
MARION NE	OKLAHOMA	OK	109	447882	N	1974	MIDLOTHIAN SOUTH	LINCOLN	OK	081	472652	O	1965
MARKHAM	PAYNE	OK	119	447998	ONA	1942	MIDLOTHIAN SW	LINCOLN	OK	081	472683	O	1952
MARKHAM SOUTH	PAYNE	OK	119	448246	O	1950	MIDWAY	COMANCHE	OK	031	472745	ON	1957
MARLAND NORTH	KAY	OK	071	448556	ONA	1955	MIDWAY EAST	COMANCHE	OK	031	472776	N	1981
MARLAND NW	KAY	OK	071	448560	OA	1979	MIDWELL	CIMARRON	OK	025	473086	OA	1960
MARLAND SOUTH	NOBLE	OK	103	448564	N	1978	MIDWELL	TEXAS	OK	139	473086	OA	1960
MARLAND WEST	NOBLE	OK	103	012573	OA	1988	MIDWEST	OKFUSKEE	OK	107	473179	ON	1921
MARLOW (NEW)	STEPHENS	OK	137	001640	O	1957	MIDWEST CITY	OKLAHOMA	OK	109	473210	O	1969
MARLOW DISTRICT	COMANCHE	OK	031	448649	ONA	1946	MIDWEST CITY NE	OKLAHOMA	OK	109	014568	OA	1993
MARLOW DISTRICT	GRADY	OK	051	448649	ONA	1946	MIDWEST CITY NORTH	OKLAHOMA	OK	109	014994	OA	1994
MARLOW DISTRICT	STEPHENS	OK	137	448649	ONA	1946	MIDWEST CITY NW	OKLAHOMA	OK	109	015925	O	1996
MARLOW EAST	STEPHENS	OK	137	448680	O	1956	MILDER	ELLIS	OK	045	473799	ONA	1959
MARLOW NE	GRADY	OK	051	448711	O	1949	MILDER SW	ELLIS	OK	045	001713	N	1982
MARLOW SE	STEPHENS	OK	137	448773	ON	1948	MILFAY	CREEK	OK	037	474109	ON	1941
MARLOW WEST	STEPHENS	OK	137	448866	ON	1937	MILFAY WEST	CREEK	OK	037	474202	O	1954
MARSDEN	LOVE	OK	085	449238	O	1981	MILO	CARTER	OK	019	476062	O	1955
MARSDEN EAST	LOVE	OK	085	449269	O	1960	MINCO	GRADY	OK	051	476496	ONA	1967
MARSDEN NW	CARTER	OK	019	006664	OA	1984	MINCO EAST	GRADY	OK	051	476527	ONA	1964
MARSHALL EAST	GARFIELD	OK	047	449424	OA	1966	MISSION	SEMINOLE	OK	133	478449	O	1928
MARSHALL EAST	LOGAN	OK	083	449424	OA	1966	MITCHELL	GARFIELD	OK	047	478945	ON	1965
MASHAM	PAWNEE	OK	117	451191	O	1924	MITCHELL WEST	GARFIELD	OK	047	479131	O	1964
MASHAM NE	PAWNEE	OK	117	451253	O	1956	MOCANE EAST	BEAVER	OK	007	480008	O	1968
MASHAM NORTH	PAWNEE	OK	117	014504	O	1992	MOCANE NW	BEAVER	OK	007	480163	ON	1955
MASHAM NW	OSAGE	OK	113	451284	OA	1957	MOCANE SE (NEW)	BEAVER	OK	007	001722	ON	1958
MASHAM SW	PAWNEE	OK	117	451313	O	1976	MOCANE WEST	BEAVER	OK	007	480256	O	1964
MASHAM WEST	PAWNEE	OK	117	451315	O	1969	MOCANE-LAVERNE GAS AREA	BEAVER	OK	007	480070	ONA	1946
MASON	OKFUSKEE	OK	107	451346	O	1940	MOCANE-LAVERNE GAS AREA	ELLIS	OK	045	480070	ONA	1946
MASON EAST	OKFUSKEE	OK	107	451377	O	1980	MOCANE-LAVERNE GAS AREA	HARPER	OK	059	480070	ONA	1946
MASON NE	OKFUSKEE	OK	107	451460	ON	1975	MOORE NW	CLEVELAND	OK	027	483790	ON	1964
MASON SE	OKFUSKEE	OK	107	451532	O	1950	MOORE SE	CLEVELAND	OK	027	483821	ONA	1947
MASON WEST	OKFUSKEE	OK	107	451594	O	1970	MOORE WEST	CLEVELAND	OK	027	483914	OA	1943
MAUD	POTTAWATOMIE	OK	125	453175	O	1928	MOORE-HARP	CLEVELAND	OK	027	483728	O	1945
MAUD EAST	SEMINOLE	OK	133	453268	O	1951	MOORELAND NE	WOODWARD	OK	153	483945	ON	1968

Field Name	County Name	State Sub	Co Code	Field Code	Field Disc Type Year	Field Name	County Name	State Sub	Co Code	Field Code	Field Disc Type Year
MORAVIA EAST	BECKHAM	OK	009	484689	O 1955	NEW LIBERTY SOUTH	BECKHAM	OK	009	504320	N 1979
MORAVIA EAST	GREER	OK	055	484689	O 1955	NEW LIBERTY SW	BECKHAM	OK	009	504324	N 1976
MORAVIA NORTH	BECKHAM	OK	009	484720	N 1957	NEWALLA NW	OKLAHOMA	OK	109	505238	OA 1971
MORAVIA NW	BECKHAM	OK	009	484751	ON 1958	NEWALLA SE	POTTAWATOMIE	OK	125	510817	O 1986
MORAVIA WEST	BECKHAM	OK	009	484782	ON 1967	NEWALLA SW	OKLAHOMA	OK	109	505300	O 1954
MORAVIA WEST	GREER	OK	055	484782	ON 1967	NEWALLA TOWNSITE	OKLAHOMA	OK	109	501987	OA 1986
MORGAN	OKFUSKEE	OK	107	485061	ON 1923	NEWBY (NEW)	CREEK	OK	037	505610	O 1956
MORRIS DISTRICT	MCINTOSH	OK	091	485836	ON 1906	NEWBY NE	CREEK	OK	037	505641	O 1944
MORRIS DISTRICT	OKMULGEE	OK	111	485836	ON 1906	NEWBY SE	CREEK	OK	037	505672	O 1960
MORRISON (NEW)	NOBLE	OK	103	486022	O 1942	NEWBY SOUTH	CREEK	OK	037	505703	O 1961
MORRISON EAST	NOBLE	OK	103	486053	O 1955	NEWCASTLE EAST	MCCLAIN	OK	087	505765	O 1948
MORRISON NE	PAWNEE	OK	117	486084	O 1985	NEWCASTLE MIDDLE	MCCLAIN	OK	087	505796	OA 1962
MORRISON NORTH	PAWNEE	OK	117	486115	O 1956	NEWCASTLE NE	MCCLAIN	OK	087	505827	ON 1953
						NEWCASTLE NORTH	MCCLAIN	OK	087	505858	ON 1956
MORRISON NW	NOBLE	OK	103	001730	O 1982	NEWCASTLE SOUTH	MCCLAIN	OK	087	505951	O 1953
MORRISON SOUTH	NOBLE	OK	103	486223	ON 1979	NEWCASTLE SW	MCCLAIN	OK	087	505982	O 1961
MORRISON SW	NOBLE	OK	103	486239	O 1964	NEWKIRK	KAY	OK	071	506199	ON 1905
MORRISON SW	PAYNE	OK	119	486239	O 1964	NEWKIRK EAST	KAY	OK	071	506230	ON 1952
MORRISON TOWNSITE	NOBLE	OK	103	014264	N 1989	NEWKIRK LAKE	KAY	OK	071	506261	O 1969
MORRISON WEST	NOBLE	OK	103	486270	O 1966	NEWKIRK NE	KAY	OK	071	506292	O 1969
MORSE DISTRICT	OKFUSKEE	OK	107	486394	ON 1924	NEWKIRK NORTH	KAY	OK	071	506323	O 1959
MORSE NE	OKFUSKEE	OK	107	486425	O 1948	NEWKIRK SW	KAY	OK	071	506354	O 1958
MORSE SE	OKFUSKEE	OK	107	486487	ON 1953	NEWKIRK WEST	KAY	OK	071	506385	ON 1956
MORSE SOUTH	OKFUSKEE	OK	107	486518	O 1957	NICOMA PARK	OKLAHOMA	OK	109	508145	ON 1929
MORSE SW	OKFUSKEE	OK	107	486528	O 1978	NOBLE (NEW)	CLEVELAND	OK	027	509735	OA 1956
MORSE WEST (NEW)	OKFUSKEE	OK	107	485528	O 1976	NOBLE EAST	CLEVELAND	OK	027	509673	O 1953
MORVIN	POTTAWATOMIE	OK	125	486828	OA 1937	NOBLE NE	CLEVELAND	OK	027	509704	ON 1956
MORVIN NORTH	POTTAWATOMIE	OK	125	003655	O 1982	NOBLE NORTH	CLEVELAND	OK	027	509766	ON 1957
MORVIN NW	POTTAWATOMIE	OK	125	486859	O 1964	NOBLE NW	CLEVELAND	OK	027	509797	OA 1958
MORVIN WEST NEW	POTTAWATOMIE	OK	125	486921	O 1960	NOBLE SE	CLEVELAND	OK	027	509828	O 1938
MOSQUITO CREEK	CREEK	OK	037	487324	O 1951	NOBLE SOUTH	CLEVELAND	OK	027	509859	ON 1960
MOSQUITO CREEK WEST	CREEK	OK	037	487355	O 1952	NOBLE SW	MCCLAIN	OK	087	509890	O 1957
MOUNDS DISTRICT	CREEK	OK	037	488626	ON 1908	NOBLE WEST	MCCLAIN	OK	087	509921	O 1944
MOUNDS DISTRICT	OKMULGEE	OK	111	488626	ON 1908	NOBSCOT NE	DEWEY	OK	043	510014	OA 1965
MOUNDS DISTRICT	TULSA	OK	143	488626	ON 1908	NOBSCOT NORTH	DEWEY	OK	043	006675	N 1984
MOUNT HOPE	PAYNE	OK	119	488781	ON 1951	NOBSCOT NW	DEWEY	OK	043	510045	ONA 1967
MOUNT HOPE NW	PAYNE	OK	119	488905	O 1949	NOEL SW	WOODS	OK	151	510192	N 1978
MOUNTAIN VIEW NE	WASHITA	OK	149	489468	N 1980	NON SW	COAL	OK	029	001771	N 1982
MOUNTAIN VIEW WEST	KIOWA	OK	075	015926	N 1997	NORFOLK	PAYNE	OK	119	511564	ON 1916
MOUSER	TEXAS	OK	139	489587	ON 1961	NORFOLK WEST	PAYNE	OK	119	511657	ON 1929
MOUSER SE	TEXAS	OK	139	489618	N 1964	NORGE SOUTH	GRADY	OK	051	511711	OA 1976
MOUSER SOUTH	TEXAS	OK	139	489649	N 1958	NORMAN (NEW)	CLEVELAND	OK	027	001773	OA 1961
MOUSER SW	TEXAS	OK	139	489680	N 1961	NORMAN EAST	CLEVELAND	OK	027	511843	O 1957
MOUSER WEST	TEXAS	OK	139	489695	N 1976	NORMAN NORTH	CLEVELAND	OK	027	511905	ONA 1935
MOYERS SW	PUSHMATAHA	OK	127	489928	N 1961	NORMAN SE	CLEVELAND	OK	027	511998	O 1957
MT VERNON	LINCOLN	OK	081	491324	ON 1952	NORMAN SOUTH	CLEVELAND	OK	027	512029	ON 1960
MT VERNON NE	LINCOLN	OK	081	491448	ON 1967	NORMAN SW	MCCLAIN	OK	087	512060	O 1971
MT VERNON NORTH	LINCOLN	OK	081	491479	O 1955	NORMAN TOWNSITE	CLEVELAND	OK	027	512091	O 1962
MT VERNON SW	LINCOLN	OK	081	491572	ON 1954	NOWATA COUNTY CBM	NOWATA	OK	105	017454	N 2003
MT VERNON WEST	LINCOLN	OK	081	491634	O 1953	NOWATA-CLAGGETT	NOWATA	OK	105	513982	O 1908
MUD CREEK SE	OSAGE	OK	113	491851	O 1943	NUMA	GRANT	OK	053	514642	OA 1956
MUD CREEK SOUTH	OSAGE	OK	113	491882	O 1955	NUMA NORTH	GRANT	OK	053	514673	O 1965
MULHALL	LOGAN	OK	083	493370	O 1969	NUYAKA DISTRICT	OKMULGEE	OK	111	515200	ON 1919
MULHALL NE	LOGAN	OK	083	493401	O 1962	NUYAKA SOUTH	OKMULGEE	OK	111	515231	O 1937
MULHALL NORTH	LOGAN	OK	083	493416	OA 1979	NUYAKA SW	OKMULGEE	OK	111	515262	O 1941
MULHALL NW	LOGAN	OK	083	493432	O 1969	NYE EAST	BEAVER	OK	007	015008	OA 1985
MULHALL SE	LOGAN	OK	083	493463	OA 1971	NYE NE	BEAVER	OK	007	515596	ON 1963
MULHALL SOUTH	LOGAN	OK	083	493494	O 1958	OAK GROVE DISTRICT	WAGONER	OK	145	516752	O 1916
MULHALL WEST	LOGAN	OK	083	493525	O 1968	OAKDALE	ALFALFA	OK	003	517186	ONA 1955
MURRAY HILL WEST	GARVIN	OK	049	494796	O 1955	OAKDALE	MAJOR	OK	093	517186	ONA 1955
MURRAY STATE PARK	CARTER	OK	019	494904	N 1980	OAKDALE	WOODS	OK	151	517186	ONA 1955
MUSKOGEE COUNTY CBM	MUSKOGEE	OK	101	017382	N 2003	OAKMAN DISTRICT	PONTOTOC	OK	123	517899	ON 1935
MUSKOGEE DISTRICT	MUSKOGEE	OK	101	495323	ON 1894	OAKWOOD NORTH	DEWEY	OK	043	518240	ONA 1959
MUSKOGEE DISTRICT NORTH	MUSKOGEE	OK	101	495354	O 1906	OAKWOOD SE	DEWEY	OK	043	518302	OA 1970
MUSKOGEE SE	MUSKOGEE	OK	101	004468	N 1983	OAKWOOD SW	DEWEY	OK	043	518333	ON 1968
MUSKOGEE SOUTH	MUSKOGEE	OK	101	495416	ON 1962	OAKWOOD WEST	DEWEY	OK	043	518364	N 1962
MUSSON SE	POTTAWATOMIE	OK	125	495567	ON 1981	OCHELATA	WASHINGTON	OK	147	519108	ON 1910
MUSSON SW	POTTAWATOMIE	OK	125	495571	O 1950	OCHELATA NORTH	OSAGE	OK	113	519139	O 1910
MUSTANG EAST	CANADIAN	OK	017	495757	ON 1971	OCHELATA NORTH	WASHINGTON	OK	147	519139	O 1910
MUSTANG NORTH	CANADIAN	OK	017	495881	ONA 1956	OCONEE	COAL	OK	029	519263	O 1955
MUSTANG NORTH	GRADY	OK	051	495881	ONA 1956	OCONEE EAST	COAL	OK	029	519294	ON 1949
MUSTANG NORTH	MCCLAIN	OK	087	495881	ONA 1956	OHIO-OSAGE	OSAGE	OK	113	520689	O 1932
MUSTANG WEST	CANADIAN	OK	017	495931	OA 1977	OIL CITY NW	CARTER	OK	019	520844	OA 1954
MUTUAL	WOODWARD	OK	153	002621	N 1982	OILTON NW	PAYNE	OK	119	521061	ON 1951
MUTUAL NORTH	WOODWARD	OK	153	495967	N 1981	OKARCHE NE	KINGFISHER	OK	073	521247	ON 1960
MUTUAL SE	DEWEY	OK	043	495974	ON 1963	OKARCHE NORTH	CANADIAN	OK	017	521278	N 1958
MUTUAL SE	WOODWARD	OK	153	495974	ON 1963	OKARCHE NORTH	KINGFISHER	OK	073	521278	N 1958
MUTUAL SW	DEWEY	OK	043	495978	OA 1976	OKARCHE NW	KINGFISHER	OK	073	521284	N 1974
MUTUAL WEST	WOODWARD	OK	153	495983	N 1980	OKARCHE SW	CANADIAN	OK	017	521305	O 1978
MYERS	OSAGE	OK	113	496215	O 1916	OKARCHE WEST	KINGFISHER	OK	073	521309	N 1961
MYERS NE	OSAGE	OK	113	496246	O 1955	OKAY	WAGONER	OK	145	521433	O 1919
MYERS SE	OSAGE	OK	113	496271	ONA 1980	OKEENE NW	BLAINE	OK	011	521495	ONA 1956
NAHOLA	GARVIN	OK	049	497851	O 1989	OKEENE NW	MAJOR	OK	093	521495	ONA 1956
NAHOLA NE	GARVIN	OK	049	497867	O 1961	OKEMAH	OKFUSKEE	OK	107	521526	ON 1921
NARDIN NORTH	GRANT	OK	053	498797	N 1962	OKEMAH EAST	OKFUSKEE	OK	107	521588	O 1940
NARDIN NORTH	KAY	OK	071	498797	N 1962	OKEMAH NORTH	OKFUSKEE	OK	107	521619	ON 1923
NASH	GRANT	OK	053	498859	OA 1976	OKEMAH NW	OKFUSKEE	OK	107	521650	N 1940
NASH EAST	GRANT	OK	053	498983	O 1948	OKEMAH SW	OKFUSKEE	OK	107	521681	ON 1971
NASH NE	GRANT	OK	053	008383	OA 1984	OKEMAH WEST	OKFUSKEE	OK	107	521712	ON 1941
NASH SE	GRANT	OK	053	499014	ON 1968	OKESA WEST	OSAGE	OK	113	521929	ON 1917
NATURA DISTRICT	OKMULGEE	OK	111	499572	ON 1914	OKFUSKEE	OKFUSKEE	OK	107	521960	ON 1917
NATURA EAST	OKMULGEE	OK	111	499603	O 1952	OKFUSKEE COUNTY CBM	OKFUSKEE	OK	107	521961	N 2003
NAVAL RESERVE	OSAGE	OK	113	499758	O 1928	OKFUSKEE DISTRICT EAST	OKFUSKEE	OK	107	521991	O 1945
NAVAL RESERVE EAST	OSAGE	OK	113	499789	O 1952	OKFUSKEE DISTRICT EAST	OKMULGEE	OK	111	521991	O 1945
NAVAL RESERVE SOUTH	OSAGE	OK	113	499851	O 1938	OKFUSKEE NORTH	OKFUSKEE	OK	107	522053	O 1945
NAVINA	LOGAN	OK	083	500068	OA 1941	OKFUSKEE NW	OKFUSKEE	OK	107	001795	O 1974
NAVINA EAST	LOGAN	OK	083	015207	OA 1995	OKFUSKEE TOWNSITE	OKFUSKEE	OK	107	522115	ON 1962
NAVINA NE	LOGAN	OK	083	500099	O 1948	OKLAHOMA CENTRAL	CREEK	OK	037	522208	ON 1920
NAVINA NORTH	LOGAN	OK	083	500130	O 1964	OKLAHOMA CENTRAL	OKMULGEE	OK	111	522208	ON 1920
NEEDHAM NE	MCINTOSH	OK	091	013262	N 1989	OKLAHOMA CENTRAL SE	OKMULGEE	OK	111	522239	O 1947
NEEDMORE	CLEVELAND	OK	027	501115	O 1970	OKLAHOMA CITY	CLEVELAND	OK	027	522270	ONA 1928
NEEDMORE EAST	CLEVELAND	OK	027	501119	O 1974	OKLAHOMA CITY	OKLAHOMA	OK	109	522270	ONA 1928
NEEDMORE NW	CLEVELAND	OK	027	001751	O 1978	OKLAHOMA CITY SE	OKLAHOMA	OK	109	522301	ON 1952
NEEDMORE SE	CLEVELAND	OK	027	009629	OA 1985	OKLAHOMA CITY SOUTH	CLEVELAND	OK	027	522332	ON 1958
NELAGONEY	OSAGE	OK	113	501797	O 1917	OKMULGEE COUNTY CBM	OKMULGEE	OK	111	522364	N 2003
NELAGONEY NE	OSAGE	OK	113	000230	N 1987	OKMULGEE DISTRICT	OKMULGEE	OK	111	522394	O 1906
NELLIE DISTRICT NORTH	STEPHENS	OK	137	501890	ON 1925	OKTAHA NE	MUSKOGEE	OK	101	522487	N 1961
NELLIE EAST	STEPHENS	OK	137	501921	O 1955	OKTAHA NW	MUSKOGEE	OK	101	522518	ON 1943
NELLIE NORTH	STEPHENS	OK	137	501952	O 1954	OLEAN	CREEK	OK	037	523479	ON 1921
NELLIE SW	STEPHENS	OK	137	501983	OA 1953	OLEAN WEST	CREEK	OK	037	523510	ON 1954
NELLIE WEST	STEPHENS	OK	137	502014	O 1961	OLIVE (NEW)	CREEK	OK	037	001796	O 1933
NEODESHA	WAGONER	OK	145	502355	O 1949	OLIVE NORTH</					

OKLAHOMA

Field Name	County Name	State Sub	Co Code	Field Code	Field Disc Type Year	Field Name	County Name	State Sub	Co Code	Field Code	Field Disc Type Year
OLIVE SOUTH	CREEK	OK	037	523944	O 1940	PAWHUSKA NORTH	OSAGE	OK	113	544297	N 1972
OLIVET	LINCOLN	OK	081	524161	ON 1953	PAWHUSKA NW	OSAGE	OK	113	544328	O 1957
OLIVET SE	LINCOLN	OK	081	524192	O 1955	PAWHUSKA SW	OSAGE	OK	113	544359	O 1947
OLNEY NE	COAL	OK	029	001800	ON 1977	PAWNEE	PAWNEE	OK	117	544421	O 1985
OLNEY SW	COAL	OK	029	524812	N 1966	PAWNEE EAST	PAWNEE	OK	117	544576	O 1941
OLUSTEE SE	JACKSON	OK	065	525053	N 1978	PAWNEE NORTH	PAWNEE	OK	117	544638	O 1957
OLYMPIC	HUGHES	OK	063	525060	ON 1934	PAWNEE NW	PAWNEE	OK	117	544644	O 1979
OLYMPIC	OKFUSKEE	OK	107	525060	ON 1934	PAWNEE RESERVATION	PAWNEE	OK	117	544669	O 1946
OLYMPIC SW	HUGHES	OK	063	525153	O 1954	PAWNEE SE	PAWNEE	OK	117	001842	O 1982
OMEGA SOUTH	BLAINE	OK	011	001802	OA 1980	PAWNEE SOUTH	PAWNEE	OK	117	544824	O 1969
OMEGA WEST	BLAINE	OK	011	525419	OA 1979	PAXTON EAST	OSAGE	OK	113	544948	O 1950
ONA NW	TEXAS	OK	139	525463	ONA 1958	PAXTON SE	OSAGE	OK	113	544979	O 1952
ONAPA SW	MCINTOSH	OK	091	525532	N 1981	PAYNE	MCCLAIN	OK	087	545010	ONA 1956
OLOGAH	ROGERS	OK	131	526114	ON 1906	PAYSON	LINCOLN	OK	081	545227	O 1940
OLOGAH WEST	ROGERS	OK	131	526145	O 1953	PAYSON NE	LINCOLN	OK	081	014852	O 1994
OPTIMA NORTH	TEXAS	OK	139	526734	O 1961	PAYSON SOUTH	LINCOLN	OK	081	008793	O 1984
OPTIMA NW	TEXAS	OK	139	526765	ON 1958	PEARL NE	STEPHENS	OK	137	546026	O 1957
OPTIMA SOUTH	TEXAS	OK	139	001222	N 1998	PEARL SE	STEPHENS	OK	137	546050	O 1977
OPTIMA WEST	TEXAS	OK	139	526775	N 1977	PEARSON SWITCH WEST	POTTAWATOMIE	OK	125	546243	OA 1953
ORCHARD CITY	OKLAHOMA	OK	109	527207	ON 1954	PEARSONIA	OSAGE	OK	113	546274	ON 1916
ORCHARD CITY NE	OKLAHOMA	OK	109	527238	ON 1957	PEARSONIA EAST	OSAGE	OK	113	546305	O 1945
ORIENTA SW	MAJOR	OK	093	528044	ON 1971	PEARSONIA NE	OSAGE	OK	113	546336	O 1969
ORION NE	MAJOR	OK	093	528059	N 1977	PEARSONIA SE	OSAGE	OK	113	546367	O 1965
ORION SE	MAJOR	OK	093	528064	ONA 1976	PEARSONIA SOUTH	OSAGE	OK	113	546398	O 1945
ORLANDO	LOGAN	OK	083	528199	ON 1929	PECK	LINCOLN	OK	081	546956	ON 1937
ORLANDO	NOBLE	OK	103	528199	ONA 1929	PECK DISTRICT	LINCOLN	OK	081	546987	ON 1924
ORLANDO	PAYNE	OK	119	528199	ON 1929	PECK WEST	LINCOLN	OK	081	547080	ON 1950
ORLANDO EAST	PAYNE	OK	119	528230	ON 1941	PECKHAM EAST	KAY	OK	071	547111	O 1953
ORLANDO SE	PAYNE	OK	119	528323	O 1953	PECKHAM SE	KAY	OK	071	547142	O 1962
ORLANDO SW	LOGAN	OK	083	528385	O 1953	PECKHAM SOUTH	KAY	OK	071	547173	O 1969
ORR	LOVE	OK	085	528664	O 1981	PECKHAM SW	KAY	OK	071	547204	O 1947
ORR EAST	LOVE	OK	085	528672	O 1980	PEEK NE	ELLIS	OK	045	547753	N 1973
ORR NE	LOVE	OK	085	528689	O 1978	PEEK NW	ELLIS	OK	045	547762	O 1966
ORR NORTH	CARTER	OK	019	528695	O 1959	PEEK SOUTH	ELLIS	OK	045	547824	ON 1965
ORR NORTH	JEFFERSON	OK	067	528695	O 1959	PEEK SOUTH	ROGER MILLS	OK	129	547824	ON 1965
ORR SE	LOVE	OK	085	004180	O 1982	PEEK SW	ELLIS	OK	045	547855	ON 1975
ORR TOWNSITE	LOVE	OK	085	008384	O 1984	PENN CREEK	OSAGE	OK	113	549312	O 1922
OSAGE CITY	OSAGE	OK	113	529067	OA 1904	PENO	LE FLORE	OK	079	549777	N 1965
OSAGE CITY	PAWNEE	OK	117	529067	OA 1904	PENO	SEQUOYAH	OK	135	549777	N 1965
OSAGE CITY DISTRICT EAST	OSAGE	OK	113	529098	O 1920	PENSACOLA WEST	MAYES	OK	097	005989	O 1983
OSAGE CITY DISTRICT SE	OSAGE	OK	113	529129	O 1954	PERKINS EAST	PAYNE	OK	119	550366	O 1974
OSAGE CITY DISTRICT SE	PAWNEE	OK	117	529129	O 1954	PERKINS NE	PAYNE	OK	119	550423	O 1981
OSAGE COUNTY CBM	OSAGE	OK	113	529161	N 2003	PERKINS NORTH	PAYNE	OK	119	550428	O 1952
OSAGE-HOMINY DISTRICT	OSAGE	OK	113	529284	O 1917	PERKINS NW	PAYNE	OK	119	550459	O 1966
OSCAR	JEFFERSON	OK	067	529377	O 1924	PERKINS SOUTH	LINCOLN	OK	081	550490	ON 1940
OSCAR EAST	JEFFERSON	OK	067	529408	O 1966	PERKINS SW	LINCOLN	OK	081	550521	O 1956
OSCAR NE	JEFFERSON	OK	067	529439	O 1955	PERRY DISTRICT	NOBLE	OK	103	550862	ON 1922
OSCAR NORTH	JEFFERSON	OK	067	529470	O 1950	PERRY EAST	NOBLE	OK	103	005994	O 1984
OSWALT NE	LOVE	OK	085	530152	ONA 1951	PERRY NE	NOBLE	OK	103	550982	N 1978
OSWALT SW	LOVE	OK	085	002627	O 1982	PERRY NORTH	NOBLE	OK	103	550986	ON 1955
OTOE CITY	NOBLE	OK	103	530400	O 1941	PERRY SE	NOBLE	OK	103	551141	OA 1943
OTOE CITY EAST	NOBLE	OK	103	530431	O 1943	PERRY SOUTH	NOBLE	OK	103	551172	ONA 1962
OTOE CITY SE	NOBLE	OK	103	530524	O 1943	PERRY SW	NOBLE	OK	103	551203	OA 1952
OTOE CITY SOUTH	NOBLE	OK	103	530555	O 1955	PERRY TOWNSITE	NOBLE	OK	103	551234	N 1961
OTOE CITY SW	NOBLE	OK	103	530586	O 1952	PERRY TOWNSITE SE	NOBLE	OK	103	004485	O 1983
OVERBROOK	CARTER	OK	019	531268	O 1943	PERSHING	OSAGE	OK	113	551482	ON 1918
OVERBROOK	LOVE	OK	085	531268	O 1943	PERSHING EAST	OSAGE	OK	113	551513	O 1949
OVERBROOK SOUTH	LOVE	OK	085	531330	O 1950	PERSHING NE	OSAGE	OK	113	551544	O 1950
OWASSO	TULSA	OK	143	531888	ON 1913	PETTQUAH	LINCOLN	OK	081	552970	ON 1927
OWENS WEST	KAY	OK	071	532043	O 1954	PETTQUAH	OKFUSKEE	OK	107	552970	ON 1927
OWL	COAL	OK	029	532384	N 1983	PETTIT	OSAGE	OK	113	553063	ON 1919
OWL EAST	COAL	OK	029	532450	O 1976	PETTIT SE	OSAGE	OK	113	553094	O 1961
OWL SE	COAL	OK	029	532459	ON 1976	PHILLIPS LAKE EAST	OSAGE	OK	113	554156	O 1958
OWL SOUTH	COAL	OK	029	532462	ON 1976	PHROSO NE	MAJOR	OK	093	554435	O 1967
OXBOW BEND	KAY	OK	071	532570	O 1954	PIEDMONT CM NW	CANADIAN	OK	017	555084	ONA 1977
PACKSADDLE NW	ELLIS	OK	045	534716	N 1978	PIEDMONT NE	CANADIAN	OK	017	555086	N 1968
PADEN	OKFUSKEE	OK	107	534873	ON 1914	PIEDMONT NW	CANADIAN	OK	017	555123	OA 1973
PADEN NE	OKFUSKEE	OK	107	534935	O 1944	PIEDMONT SE	CANADIAN	OK	017	555126	O 1976
PADEN NORTH	OKFUSKEE	OK	107	534966	O 1956	PIERCE	MCINTOSH	OK	091	555303	N 1966
PADEN SW	LINCOLN	OK	081	535028	O 1945	PIERCE SW	MCINTOSH	OK	091	001228	N 1998
PADEN SW	OKFUSKEE	OK	107	535028	O 1945	PIKE NORTH	LOVE	OK	085	555799	OA 1951
PADEN WEST	LINCOLN	OK	081	535059	ON 1960	PIKE SE	LOVE	OK	085	555803	O 1981
PAGE DISTRICT	OSAGE	OK	113	535555	ON 1916	PIKE SW	LOVE	OK	085	555794	O 1981
PAGE DISTRICT	TULSA	OK	143	535555	ON 1916	PIKE WEST	LOVE	OK	085	555805	O 1980
PALACINE NE	STEPHENS	OK	137	536144	O 1949	PIKES PEAK NORTH	GRADY	OK	051	555861	O 1962
PALACINE NORTH	STEPHENS	OK	137	536175	O 1965	PINE HOLLOW	PITTSBURG	OK	121	556760	N 2003
PALACINE NW	STEPHENS	OK	137	536206	O 1951	PINE HOLLOW SOUTH	HUGHES	OK	063	556791	N 1959
PALACINE WEST	STEPHENS	OK	137	536299	ON 1950	PINE HOLLOW SOUTH	PITTSBURG	OK	121	556791	N 1959
PANAMA WEST	LE FLORE	OK	079	013406	N 1990	PINK EAST	POTTAWATOMIE	OK	125	004182	O 1982
PANOLA	LATIMER	OK	077	538128	N 1964	PINK NORTH	CLEVELAND	OK	027	557535	OA 1973
PANOLA SOUTH	LATIMER	OK	077	013911	N 1990	PINK NORTH	POTTAWATOMIE	OK	125	557535	OA 1973
PAOLI NORTH	MCCLAIN	OK	087	538717	ON 1967	PINK SE	POTTAWATOMIE	OK	125	557558	O 1976
PAPOOSE	HUGHES	OK	063	538872	ON 1923	PINK SOUTH	CLEVELAND	OK	027	557566	ON 1959
PAPOOSE	OKFUSKEE	OK	107	538872	ON 1923	PINK SOUTH	POTTAWATOMIE	OK	125	557566	ON 1959
PAPOOSE NORTH	OKFUSKEE	OK	107	538934	ON 1950	PIONEER	OSAGE	OK	113	557938	O 1920
PAPOOSE SE	HUGHES	OK	063	538965	N 1946	PIONEER EAST	OSAGE	OK	113	557969	O 1949
PAPPIN	OSAGE	OK	113	539027	O 1956	PIONEER SOUTH	OSAGE	OK	113	558000	O 1953
PAPPIN NW	OSAGE	OK	113	539058	O 1966	PITTSBURG	PITTSBURG	OK	121	558682	N 1979
PAPPIN WEST	OSAGE	OK	113	539089	O 1956	PITTSBURG COUNTY CBM	PITTSBURG	OK	121	558683	N 2003
PARADISE	PAYNE	OK	119	539182	O 1950	PLAINVIEW	BEAVER	OK	007	559473	O 1961
PARADISE NORTH	PAYNE	OK	119	539275	O 1952	PLAINVIEW NORTH	BEAVER	OK	007	559504	ON 1966
PARADISE NW	PAYNE	OK	119	539271	O 1975	PLAINVIEW SOUTH	BEAVER	OK	007	559535	OA 1959
PARADISE SW	PAYNE	OK	119	539327	OA 1979	PLEASANT MOUND	LINCOLN	OK	081	560341	O 1956
PARKER SOUTH	HARPER	OK	059	540112	N 1972	PLEASANT MOUND EAST	CREEK	OK	037	560346	OA 1978
PARKER SOUTH	WOODWARD	OK	153	540112	N 1972	PLEASANT MOUND NORTH	LINCOLN	OK	081	560352	OA 1977
PARKLAND	LINCOLN	OK	081	540422	N 1979	PLEASANT MOUND SOUTH	LINCOLN	OK	081	008980	ONA 1984
PARKLAND EAST	LINCOLN	OK	081	540453	O 1946	PLEASANT MOUND SW	LINCOLN	OK	081	560357	N 1978
PARKLAND NE	LINCOLN	OK	081	540484	O 1953	PLEASANT VALLEY	LOGAN	OK	083	560651	ON 1943
PARKLAND NORTH	LINCOLN	OK	081	001836	ON 1979	PLEASANT VALLEY EAST	LOGAN	OK	083	560682	O 1954
PARKLAND WEST	LINCOLN	OK	081	540515	N 1959	PLEASANT VALLEY NE	LOGAN	OK	083	560713	O 1954
PATRICK EAST	PITTSBURG	OK	121	004181	N 1982	PLEASANT VALLEY NORTH	PAYNE	OK	119	560744	O 1975
PAULINE	OKLAHOMA	OK	109	543429	O 1947	PLEASANT VALLEY NW	PAYNE	OK	119	560756	OA 1978
PAULS VALLEY	GARVIN	OK	049	543460	ON 1942	PLEASANT VALLEY SE	LOGAN	OK	083	560775	O 1957
PAULS VALLEY EAST	GARVIN	OK	049	543491	ON 1943	PLEASANT VALLEY SOUTH	LOGAN	OK	083	560806	ON 1951
PAULS VALLEY NE	GARVIN	OK	049	543522	O 1958	PLEASANT VALLEY SW	LOGAN	OK	083	011553	O 1953
PAULS VALLEY SE	GARVIN	OK	049	543615	O 1957	POCOLA SOUTH	LE FLORE	OK	079	562093	N 1966
PAULS VALLEY SOUTH	GARVIN	OK	049	543646	O 1956	POLLYANNA	CREEK	OK	037	563829	ON 1921
PAULS VALLEY SW	GARVIN	OK	049	543677	O 1957	POLLYANNA	OKMULGEE	OK	111	563829	ON 1921
PAULS VALLEY TOWNSITE	GARVIN	OK	049	543692	N 1974	POLO	NOBLE	OK	103	563860	ONA 1934
PAULS VALLEY WEST	GARVIN	OK	049	543708	ON 1944	POLO EAST	NOBLE	OK	103	563891	O 1970
PAW PAW NE	SEQUOYAH	OK	135	544142	N 1966	POLO WEST	NOBLE	OK	103	563984	O 1920
PAWHUSKA	OSAGE	OK	113	544204	O 1919	PONCA CITY	KAY	OK	071	564139	ON 1917
PAWHUSKA NE	OSAGE	OK	113	544266	O 1948	PONCA CITY NORTH	KAY				

Field Name	County Name	State Sub	Co Code	Field Code	Field Disc Type	Year	Field Name	County Name	State Sub	Co Code	Field Code	Field Disc Type	Year
PONCA CITY NW	KAY	OK	071	564201	O	1968	RECK WEST	CARTER	OK	019	589654	O	1971
PONCA CITY SE	OSAGE	OK	113	564232	O	1965	RED BANK	CREEK	OK	037	589840	O	1918
PONCA CITY SOUTH	KAY	OK	071	564263	O	1959	RED BANK SOUTH	CREEK	OK	037	589902	O	1947
PONCA CITY SW	KAY	OK	071	564294	O	1940	RED BANK WEST	CREEK	OK	037	589933	ON	1968
PONCA CITY TOWNSITE	KAY	OK	071	000233	N	1978	RED BLUFF	OSAGE	OK	113	590026	O	1950
PONCA CITY WEST	KAY	OK	071	564301	O	1975	RED BLUFF DISTRICT NORTH	OSAGE	OK	113	590057	O	1951
POND CREEK NW	OSAGE	OK	113	564573	O	1956	RED BLUFF NE	OSAGE	OK	113	590088	O	1960
POND CREEK SOUTH	GRANT	OK	053	009894	OA	1986	RED BLUFF NORTH	OSAGE	OK	113	590119	O	1924
POND CREEK WEST	GRANT	OK	053	012036	OA	1987	RED FORK DISTRICT	CREEK	OK	037	590832	ON	1901
POOLEVILLE EAST	CARTER	OK	019	013157	O	1989	RED FORK DISTRICT	OSAGE	OK	113	590832	ON	1901
POOR FARM	CREEK	OK	037	565596	O	1920	RED FORK DISTRICT	TULSA	OK	143	590832	ON	1901
POOR FARM DISTRICT WEST	CREEK	OK	037	565627	O	1946	RED HILL	POTTAWATOMIE	OK	125	590894	O	1949
POOR FARM SE	CREEK	OK	037	565658	ON	1942	RED HILL NORTH	POTTAWATOMIE	OK	125	000777	O	1981
PORTER DISTRICT	WAGONER	OK	145	566712	O	1949	RED HILL NW	POTTAWATOMIE	OK	125	590943	N	1975
PORTER DISTRICT SE	WAGONER	OK	145	566743	O	1915	RED HILL WEST	POTTAWATOMIE	OK	125	590956	ONA	1965
PORUM	MUSKOGEE	OK	101	567205	N	1977	RED MOUND	LINCOLN	OK	081	591514	OA	1950
PORUM EAST	MUSKOGEE	OK	101	567208	ON	1961	RED MOUND NW	LINCOLN	OK	081	591539	O	1980
PORUM NORTH	MUSKOGEE	OK	101	567239	O	1957	RED MOUND WEST	LINCOLN	OK	081	591576	N	1960
PORUM NW	MUSKOGEE	OK	101	013730	N	1991	RED OAK SOUTH	LATIMER	OK	077	591708	N	1990
PORUM SOUTH	MUSKOGEE	OK	101	567245	N	1978	RED OAK-NORRIS	LATIMER	OK	077	591700	N	1910
POSTLE	TEXAS	OK	139	567983	ONA	1958	RED OAK-NORRIS	LE FLORE	OK	079	591700	N	1910
POTAPO CREEK	ATOKA	OK	005	568076	O	1932	RED RIVER BED	TILLMAN	OK	141	591793	O	1920
POTATO HILLS	LATIMER	OK	077	568138	N	1960	RED ROCK	NOBLE	OK	103	591855	ON	1945
POTEAU SE	LE FLORE	OK	079	568212	N	1975	RED ROCK EAST	NOBLE	OK	103	591886	O	1954
POTEAU-GILMORE	LE FLORE	OK	079	568200	N	1910	RED ROCK SW	NOBLE	OK	103	591917	ON	1956
POWELL SOUTH	MARSHALL	OK	095	569440	O	1958	RED ROCK WEST	NOBLE	OK	103	591948	O	1955
PRAGUE	LINCOLN	OK	081	569952	O	1940	RED SPRING NORTH	CLEVELAND	OK	027	591970	O	1960
PRAGUE	POTTAWATOMIE	OK	125	569952	O	1940	RED SPRING SE	POTTAWATOMIE	OK	125	591979	O	1953
PRAGUE EAST	LINCOLN	OK	081	569983	O	1950	RED SPRING SOUTH	CLEVELAND	OK	027	002638	O	1982
PRAGUE NE	LINCOLN	OK	081	570014	O	1959	REDBIRD DISTRICT	WAGONER	OK	145	592289	ON	1915
PRAGUE NORTH	LINCOLN	OK	081	009046	O	1985	REDDEN	ATOKA	OK	005	592351	O	1914
PRAGUE SOUTH	POTTAWATOMIE	OK	125	570045	O	1959	REDDEN NORTH	ATOKA	OK	005	013919	N	1990
PRAGUE SW	LINCOLN	OK	081	013916	O	1991	REEDING SOUTH	CANADIAN	OK	017	593560	ON	1946
PRAGUE WEST	LINCOLN	OK	081	570076	O	1948	REEDING SOUTH	KINGFISHER	OK	073	593560	ON	1946
PRAIRIE BELL EAST	OKLAHOMA	OK	109	570169	ON	1947	REMINGTON	OSAGE	OK	113	595513	O	1924
PRAIRIE BELL NORTH	LOGAN	OK	083	570200	O	1963	REMINGTON SE	OSAGE	OK	113	595631	O	1981
PRAIRIE BELL NW	LOGAN	OK	083	570231	O	1959	RENFROW	GRANT	OK	053	596037	N	1985
PRAIRIE BELL SW	OKLAHOMA	OK	109	570231	O	1959	RENFROW EAST	GRANT	OK	053	596040	O	1949
PRAIRIE CENTER NE	GRANT	OK	053	570355	O	1956	RENFROW NE	GRANT	OK	053	596049	O	1978
PRAIRIE CENTER NORTH	PAWNEE	OK	117	001884	O	1981	RENFROW NORTH	GRANT	OK	053	596060	N	1978
PRAIRIE CENTER SE	GARFIELD	OK	047	570386	O	1960	RENFROW SE	GRANT	OK	053	596071	O	1962
PRAIRIE GEM	LINCOLN	OK	081	570603	OA	1959	RENFROW SOUTH	GRANT	OK	053	596102	O	1956
PRAIRIE GEM NORTH	LINCOLN	OK	081	008259	OA	1997	RENFROW SW	GRANT	OK	053	596133	O	1962
PRAIRIE GEM SE	LINCOLN	OK	081	570628	O	1981	RENTIESVILLE	MCINTOSH	OK	091	596421	N	1978
PRAIRIE GEM SW	LINCOLN	OK	081	570634	OA	1962	RENTIESVILLE NORTH	MCINTOSH	OK	091	596427	N	1978
PRAIRIE HOME SE	GRANT	OK	053	010838	O	1986	RETROP NW	BECKHAM	OK	009	596753	N	1972
PRAIRIE HOME SOUTH	GRANT	OK	053	570820	O	1952	RETROP SOUTH	KIOWA	OK	075	596774	O	1975
PRAIRIE SPRINGS NW	OSAGE	OK	113	570999	O	1979	RETROP SW	GREER	OK	055	596784	O	1954
PRAIRIE SPRINGS SW	OSAGE	OK	113	571037	O	1958	REYDON	ROGER MILLS	OK	129	597115	N	1962
PRAIRIE SPRINGS WEST	OSAGE	OK	113	571044	O	1978	REYNOLDS	ATOKA	OK	005	597342	N	1980
PRAIRIE VIEW	PAYNE	OK	119	571130	ONA	1949	RICE	TEXAS	OK	139	598505	ONA	1967
PRAIRIE VIEW EAST	PAYNE	OK	119	571134	OA	1979	RICE EAST	TEXAS	OK	139	598598	ON	1968
PRAIRIE VIEW NE	PAYNE	OK	119	571138	OA	1981	RICE NE	TEXAS	OK	139	598629	ON	1963
PRAIRIE VIEW SE	PAYNE	OK	119	571161	ONA	1967	RICE SOUTH	TEXAS	OK	139	598660	O	1970
PRAIRIE VIEW SOUTH	PAYNE	OK	119	009895	O	1985	RICE WEST	TEXAS	OK	139	598722	N	1956
PRAIRIE VIEW SW	PAYNE	OK	119	001886	O	1982	RICH HILL SOUTH	POTTAWATOMIE	OK	125	598877	O	1953
PRAIRIE VIEW WEST	LOGAN	OK	083	571192	OA	1968	RICH VALLEY	GRANT	OK	053	598939	O	1949
PRAIRIE VIEW WEST	PAYNE	OK	119	571192	OA	1968	RICH VALLEY NW	GRANT	OK	053	598970	O	1954
PRAIRIEDALE	STEPHENS	OK	137	571223	O	1954	RICH VALLEY WEST	GRANT	OK	053	599032	O	1957
PRUE	OSAGE	OK	113	573920	ON	1920	RICHARDS SW	COMANCHE	OK	031	599280	O	1949
PURCELL	MCCLAIN	OK	087	575199	OA	1972	RICHLAND	CANADIAN	OK	017	599683	ONA	1972
PURCELL NORTH	MCCLAIN	OK	087	575230	O	1957	RICHLAND CENTER NORTH	TEXAS	OK	139	599714	O	1956
PURCELL SOUTH	MCCLAIN	OK	087	575238	O	1980	RICHLAND CENTER SOUTH	TEXAS	OK	139	599751	ON	1975
PURCELL TOWNSHIP	MCCLAIN	OK	087	001095	O	1998	RICHMOND NW	WOODWARD	OK	153	600091	N	1980
PURCELL WEST	MCCLAIN	OK	087	575245	ON	1982	RINGLING NORTH	JEFFERSON	OK	067	602132	O	1948
PURDY SOUTH	GARVIN	OK	049	575416	O	1954	RINGLING WEST	JEFFERSON	OK	067	007513	O	1983
PURDY WEST	GARVIN	OK	049	575447	O	1955	RINGS NE	ALFALFA	OK	003	013284	N	1988
PUTNAM	CUSTER	OK	039	575633	ONA	1957	RINGWOOD	ALFALFA	OK	003	602225	ONA	1945
PUTNAM	DEWEY	OK	043	575633	ONA	1957	RINGWOOD	BLAINE	OK	011	602225	ONA	1945
PUTNAM	ROGER MILLS	OK	129	575633	ONA	1957	RINGWOOD	GARFIELD	OK	047	602225	ONA	1945
PYRAMID CORNERS SW	CRAIG	OK	035	576432	N	1972	RINGWOOD	MAJOR	OK	093	602225	ONA	1945
QUAPAW	OSAGE	OK	113	578988	ON	1914	RIPLEY	PAYNE	OK	119	602659	O	1914
QUAY NORTH	PAWNEE	OK	117	579174	O	1955	RIPLEY NE	PAYNE	OK	119	602721	ON	1963
QUINLAN EAST	WOODWARD	OK	153	010160	OA	1983	RIPLEY NORTH	PAYNE	OK	119	602752	ON	1923
QUINLAN NE	WOODWARD	OK	153	580001	N	1976	RIPLEY SE	PAYNE	OK	119	602783	ON	1948
QUINTON DISTRICT	HASKELL	OK	061	580321	N	1913	RIPLEY SOUTH	LINCOLN	OK	081	602814	O	1952
QUINTON DISTRICT	PITTSBURG	OK	121	580321	N	1913	RIPLEY SOUTH	PAYNE	OK	119	602814	O	1952
RABBIT CREEK WEST	COTTON	OK	033	582251	O	1949	RITBERGER EAST	OSAGE	OK	113	603279	O	1959
RAIFORD NORTH	MCINTOSH	OK	091	583325	N	1973	RITBERGER SE	OSAGE	OK	113	603310	O	1956
RAIFORD SE	MCINTOSH	OK	091	583337	N	1956	RITBERGER SW	OSAGE	OK	113	603341	O	1956
RAIFORD WEST	MCINTOSH	OK	091	583368	N	1965	ROBBERSON SE	CARTER	OK	019	605520	O	1949
RAINEY MOUNTAIN	KIOWA	OK	075	583802	N	1957	ROBBERSON SE	GARVIN	OK	049	605520	O	1949
RAINEY NE	WASHITA	OK	149	002637	N	1982	ROBINSON CREEK EAST	LINCOLN	OK	081	606388	O	1954
RAINEY NORTH	WASHITA	OK	149	014509	N	1992	ROBINSON CREEK SE	LINCOLN	OK	081	606419	O	1959
RAINEY SOUTH	KIOWA	OK	075	583864	ON	1954	ROCK CREEK	PAWNEE	OK	117	607659	O	1968
RAINEY SOUTH	WASHITA	OK	149	583864	ON	1954	ROCK ISLAND	LE FLORE	OK	079	608000	N	1917
RAINOLA DISTRICT	STEPHENS	OK	137	583957	OA	1921	ROCK NORTH	CREEK	OK	037	608186	O	1955
RALSTON DISTRICT	PAWNEE	OK	117	584546	O	1909	ROCKY	WASHITA	OK	149	609209	ON	1946
RALSTON NE	OSAGE	OK	113	584608	O	1956	ROCKY FORD	GRADY	OK	051	609364	N	1982
RALSTON NORTH	PAWNEE	OK	117	584624	O	1976	ROCKY FORD SOUTH	GRADY	OK	051	004269	N	1983
RALSTON NW	PAWNEE	OK	117	584639	O	1956	ROCKY NORTH	WASHITA	OK	149	001153	N	1998
RAMBO	PAWNEE	OK	117	584732	OA	1976	ROCKY POINT EAST	CLEVELAND	OK	027	609557	OA	1973
RAMBO NE	PAWNEE	OK	117	012834	N	1988	ROCKY POINT NW	CLEVELAND	OK	027	609581	OA	1968
RAMONA	OSAGE	OK	113	584980	O	1911	ROCKY POINT SE	CLEVELAND	OK	027	609608	O	1981
RAMONA	WASHINGTON	OK	147	584980	ON	1911	ROCKY POINT SOUTH	CLEVELAND	OK	027	609612	OA	1957
RAMSEY	PAYNE	OK	119	585135	O	1938	ROCKY POINT SW	CLEVELAND	OK	027	609643	O	1956
RAMSEY NE	PAYNE	OK	119	585259	O	1949	ROCKY SE	KIOWA	OK	075	007656	N	1984
RAMSEY NORTH	PAYNE	OK	119	585290	O	1952	ROGERS COUNTY CBM	ROGERS	OK	131	610543	N	2003
RAMSEY SE	PAYNE	OK	119	585321	O	1948	ROLL NW	ROGER MILLS	OK	129	611286	ON	1969
RAMSEY SOUTH	PAYNE	OK	119	585352	O	1952	ROLL SW	ROGER MILLS	OK	129	004186	N	1982
RANDLETT SW	COTTON	OK	033	586096	O	1947	ROMULUS	POTTAWATOMIE	OK	125	611999	OA	1940
RANGE SW	TEXAS	OK	139	586282	ON	1964	ROMULUS NORTH	POTTAWATOMIE	OK	125	612030	OA	1942
RAVENDALE	LINCOLN	OK	081	587739	ON	1946	ROMULUS NW	POTTAWATOMIE	OK	125	612061	O	1955
RAVENDALE NE	LINCOLN	OK	081	587770	O	1955	ROMULUS SOUTH	POTTAWATOMIE	OK	125	612092	O	1952
RAVENDALE NE	PAYNE	OK	119	587770									

OKLAHOMA

Field Name	County Name	State Sub	Co Code	Field Code	Field Disc Type	Year	Field Name	County Name	State Sub	Co Code	Field Code	Field Disc Type	Year
ROSEDALE WEST	MCCLAINE	OK	087	613673	O	1981	SHAMROCK DISTRICT WEST	CREEK	OK	037	647506	O	1932
ROSENWALD	OKFUSKEE	OK	107	613890	O	1948	SHAMROCK DISTRICT WEST	LINCOLN	OK	081	647506	O	1932
ROSENWALD SOUTH	OKFUSKEE	OK	107	613921	O	1951	SHARON NORTH	WOODWARD	OK	153	648080	N	1975
ROSS DAY EAST	OSAGE	OK	113	614324	O	1951	SHARON WEST	WOODWARD	OK	153	648188	ON	1957
ROSS DAY NE	OSAGE	OK	113	614355	O	1967	SHATTUCK	ELLIS	OK	045	648467	ONA	1958
ROSS DAY NORTH	OSAGE	OK	113	614361	O	1973	SHATTUCK NORTH	ELLIS	OK	045	648502	N	1974
ROSS DAY SE	OSAGE	OK	113	614380	O	1977	SHATTUCK WEST	ELLIS	OK	045	648529	ONA	1958
ROSS DAY SOUTH	OSAGE	OK	113	614386	O	1958	SHAWNEE	POTTAWATOMIE	OK	125	648715	O	1934
ROSS DAY SW	OSAGE	OK	113	614389	O	1977	SHAWNEE EAST	POTTAWATOMIE	OK	125	648761	O	1937
ROSS DAY WEST	NOBLE	OK	103	000790	O	1982	SHAWNEE LAKE	POTTAWATOMIE	OK	125	648777	ON	1943
ROSS NE	LINCOLN	OK	081	614417	N	1969	SHAWNEE LAKE NORTH	POTTAWATOMIE	OK	125	002645	OA	1982
ROSSON SW	BEAVER	OK	007	614727	O	1966	SHAWNEE LAKE NW	POTTAWATOMIE	OK	125	648839	O	1958
ROSSVILLE SW	LINCOLN	OK	081	614758	O	1951	SHAWNEE LAKE WEST	POTTAWATOMIE	OK	125	648870	O	1947
ROULETTE CREEK	CLEVELAND	OK	027	615378	O	1950	SHAWNEE NE	POTTAWATOMIE	OK	125	648901	O	1937
ROULETTE CREEK NORTH	CLEVELAND	OK	027	615409	O	1953	SHAWNEE SOUTH	POTTAWATOMIE	OK	125	648963	O	1943
ROULETTE CREEK SE	CLEVELAND	OK	027	615440	O	1952	SHAWNEE SW	POTTAWATOMIE	OK	125	648994	OA	1943
ROULETTE CREEK SOUTH	CLEVELAND	OK	027	615471	O	1967	SHEEP CREEK	PONTOTOC	OK	123	649242	O	1964
ROULETTE CREEK SW	CLEVELAND	OK	027	004187	O	1982	SHEEP CREEK WEST	PONTOTOC	OK	123	649273	O	1963
ROVER	POTTAWATOMIE	OK	125	616246	ON	1945	SHELDON	OKFUSKEE	OK	107	649831	O	1916
ROVER NORTH	POTTAWATOMIE	OK	125	616277	O	1950	SHELLDON SE	OKFUSKEE	OK	107	649924	O	1947
ROYAL WEST	STEPHENS	OK	137	617114	O	1953	SHELL LAKE	GARFIELD	OK	047	650100	OA	1976
RUSH SPRINGS EAST	GRADY	OK	051	000792	N	1981	SHELL LAKE NORTH	OSAGE	OK	113	650110	O	1950
RUSH SPRINGS SE	GRADY	OK	051	619520	N	1983	SHELL LAKE NW	OSAGE	OK	113	650141	O	1947
RUSH SPRINGS SW	GRADY	OK	051	619541	ON	1954	SHELL LAKE WEST	GARFIELD	OK	047	000806	ON	1978
RUSK	OKFUSKEE	OK	107	619665	O	1941	SHIDLER EAST	OSAGE	OK	113	651815	O	1955
RUSK NW	OKFUSKEE	OK	107	619696	O	1949	SHIDLER NE	OSAGE	OK	113	651818	O	1980
RUSK SOUTH	SEMINOLE	OK	133	619727	O	1951	SHIDLER SE	OSAGE	OK	113	651846	OA	1972
RUSSELL NORTH	LOGAN	OK	083	620068	O	1973	SHOLEM ALECHEM NORTH	STEPHENS	OK	137	653365	O	1953
RUSSELL NW	LOGAN	OK	083	620078	OA	1975	SHOPTON SE	MUSKOGEE	OK	101	653629	N	1975
RUSSELL SE	LOGAN	OK	083	620161	O	1966	SHORT SE	SEQUOYAH	OK	135	015922	N	1996
RUTHDAL SW	NOWATA	OK	105	620657	O	1971	SHORT SOUTH	SEQUOYAH	OK	135	015680	N	1995
SAC AND FOX NORTH	LINCOLN	OK	081	623356	O	1944	SHO-VEL-TUM	CARTER	OK	019	653086	ONA	1905
SACRED HEART	POTTAWATOMIE	OK	125	623542	O	1939	SHO-VEL-TUM	GARVIN	OK	049	653086	ONA	1905
SACRED HEART WEST	POTTAWATOMIE	OK	125	623551	O	1980	SHO-VEL-TUM	STEPHENS	OK	137	653086	ONA	1905
SAGEEYAH	ROGERS	OK	131	624162	O	1942	SICKLES NORTH	CADDO	OK	015	655077	ON	1973
SALEM	MCINTOSH	OK	091	625030	N	1960	SIGNAL HILLS	OSAGE	OK	113	655442	ON	1944
SALEM EAST	MCINTOSH	OK	091	625185	N	1962	SIGNAL HILLS NE	OSAGE	OK	113	016615	N	1997
SALEM NE	OKMULGEE	OK	111	625216	N	1958	SILO	BRYAN	OK	013	655814	ON	1973
SALEM NORTH	OKMULGEE	OK	111	625247	N	1965	SILO EAST	BRYAN	OK	013	655818	ON	1975
SALEM SE	MCINTOSH	OK	091	625278	N	1964	SILO NORTH	BRYAN	OK	013	006510	O	1984
SALEM SOUTH	MCINTOSH	OK	091	006387	N	1996	SILO NW	BRYAN	OK	013	002648	O	1982
SALEM SW	MCINTOSH	OK	091	625309	N	1957	SILO WEST	BRYAN	OK	013	013932	OA	1990
SALLISAW NE	SEQUOYAH	OK	135	010848	N	1985	SILVER CITY NE	CREEK	OK	037	656093	O	1956
SALLISAW SE	SEQUOYAH	OK	135	625758	N	1976	SIMON	LOVE	OK	085	656982	O	1979
SALLISAW SW	SEQUOYAH	OK	135	000795	N	1982	SIMON NE	CARTER	OK	019	656988	O	1977
SALT FORK EAST	GRANT	OK	053	626580	O	1964	SIMON NORTH	CARTER	OK	019	656992	O	1957
SALT FORK SE (NEW)	GARFIELD	OK	047	002235	OA	1956	SIMON NW	LOVE	OK	085	656996	O	1980
SALT FORK SE (NEW)	GRANT	OK	053	002235	OA	1956	SIMON SE	LOVE	OK	085	656303	OA	1981
SALT FORK SOUTH	GRANT	OK	053	626642	O	1956	SIMON SOUTH	LOVE	OK	085	000811	O	1982
SALT FORK SW	GRANT	OK	053	626673	O	1950	SIMON SW	LOVE	OK	085	000812	O	1979
SALT FORK WEST	GRANT	OK	053	626704	O	1960	SIMPSON SE	MARSHALL	OK	095	657240	N	1972
SALT PLAINS NE	ALFALFA	OK	003	011248	N	1987	SIVELLS BEND	LOVE	OK	085	658325	OA	1945
SALT SPRINGS NORTH	HARPER	OK	059	006161	N	1983	SIX MILE NW	BEAVER	OK	007	658542	ONA	1961
SAMPSEL NE	CIMARRON	OK	025	627510	N	1945	SIX MILE SOUTH	BEAVER	OK	007	658604	ONA	1959
SAMS	NOBLE	OK	103	627541	O	1925	SIX MILE WEST	BEAVER	OK	007	658635	ON	1970
SAMS NORTH	NOBLE	OK	103	627634	O	1953	SKEDDEE	PAWNEE	OK	117	658984	O	1942
SAMS NW	NOBLE	OK	103	627665	ON	1959	SKEDDEE NORTH	PAWNEE	OK	117	659015	O	1953
SAMS SW	NOBLE	OK	103	627727	O	1954	SKEDDEE NW	PAWNEE	OK	117	659046	O	1962
SAMS WEST	NOBLE	OK	103	627758	ON	1965	SKEDDEE SE	PAWNEE	OK	117	659077	O	1965
SANCHO NE	SEMINOLE	OK	133	629494	ON	1967	SKEDDEE SOUTH	PAWNEE	OK	117	659087	O	1973
SANCHO NORTH	SEMINOLE	OK	133	629525	ON	1951	SKEDDEE WEST	PAWNEE	OK	117	659108	O	1950
SANCHO NW	SEMINOLE	OK	133	629556	O	1964	SKELLYVILLE (NEW)	LINCOLN	OK	081	000814	ON	1924
SAND HILL SW	ALFALFA	OK	003	012058	OA	1988	SKELLYVILLE EAST	LINCOLN	OK	081	659325	O	1958
SAND SPRINGS DISTRICT	CREEK	OK	037	630455	ON	1916	SKIATOOK	OSAGE	OK	113	659449	ON	1906
SAND SPRINGS DISTRICT	TULSA	OK	143	630455	ON	1916	SKIATOOK	TULSA	OK	143	659449	O	1906
SANDY CREEK	MURRAY	OK	099	631385	O	1948	SLICK	CREEK	OK	037	660844	ON	1913
SAPULPA DISTRICT	CREEK	OK	037	633586	ONA	1909	SLICK DISTRICT NORTH	CREEK	OK	037	660937	O	1947
SAPULPA DISTRICT	OKMULGEE	OK	111	633586	ONA	1909	SLICK DISTRICT NORTH	OKMULGEE	OK	111	660937	O	1947
SAPULPA DISTRICT	TULSA	OK	143	633586	ONA	1909	SLICK WEST	CREEK	OK	037	661185	O	1947
SASAKWA NW	SEMINOLE	OK	133	634547	O	1960	SOLDIER CREEK	COTTON	OK	033	664781	O	1946
SASAKWA WEST	SEMINOLE	OK	133	634593	O	1981	SOONER TREND	BLAINE	OK	011	665959	ONA	1942
SATCHELL VALLEY	GRANT	OK	053	634795	O	1983	SOONER TREND	GARFIELD	OK	047	665959	ONA	1938
SAVANNA NE	PITTSBURG	OK	121	635670	N	1980	SOONER TREND	KINGFISHER	OK	073	665959	ONA	1942
SAYRE DISTRICT	BECKHAM	OK	009	636500	ON	1922	SOONER TREND	LOGAN	OK	083	665959	ONA	1942
SAYRE EAST	BECKHAM	OK	009	009146	N	1985	SOONER TREND	MAJOR	OK	093	665959	ONA	1942
SAYRE SE	BECKHAM	OK	009	636531	N	1968	SOONER VALLEY NORTH	PAYNE	OK	119	665990	O	1955
SCHLEGEL EAST	PAYNE	OK	119	637686	O	1922	SOONER VALLEY NW	PAYNE	OK	119	008628	OA	1984
SCHLEGEL NORTH	PAYNE	OK	119	637748	ON	1943	SOONER VALLEY WEST	PAYNE	OK	119	013560	OA	1990
SCHLEGEL SE	PAYNE	OK	119	637810	O	1950	SOONERVILLE EAST	LINCOLN	OK	081	666021	O	1950
SCHLEGEL SW	PAYNE	OK	119	637841	O	1958	SOONERVILLE NE	LINCOLN	OK	081	666052	O	1953
SCHULTER	OKMULGEE	OK	111	639360	ON	1907	SOONERVILLE NE	PAYNE	OK	119	666052	O	1953
SCIPION NW	MCINTOSH	OK	091	639825	N	1944	SOONERVILLE NW	PAYNE	OK	119	008385	O	1975
SCIPION NW	PITTSBURG	OK	121	639825	N	1944	SOONERVILLE SW	LINCOLN	OK	081	666090	O	1981
SCOTT GAS AREA	OKFUSKEE	OK	107	640259	N	1945	SOPASCO	CARTER	OK	019	010190	O	1926
SCOTT NORTH	OKFUSKEE	OK	107	640352	N	1953	SPARKS EAST	LINCOLN	OK	081	667757	ON	1950
SEARIGHT	SEMINOLE	OK	133	641724	O	1926	SPARKS NE	LINCOLN	OK	081	667819	O	1951
SEARIGHT EAST	SEMINOLE	OK	133	641755	O	1939	SPARKS NORTH	LINCOLN	OK	081	667850	O	1966
SEARIGHT NE	SEMINOLE	OK	133	641778	O	1973	SPARKS SOUTH	LINCOLN	OK	081	667912	O	1945
SEARIGHT NORTH	SEMINOLE	OK	133	641786	O	1934	SPARKS SW	LINCOLN	OK	081	667943	O	1961
SEAY	JEFFERSON	OK	067	641879	O	1924	SPARKS WEST	LINCOLN	OK	081	667974	O	1980
SEDAN	KIOWA	OK	075	642375	O	1956	SPENCER DISTRICT	OKMULGEE	OK	111	669090	OA	1917
SEDAN NORTH	KIOWA	OK	075	642406	O	1956	SPENCER DISTRICT	TULSA	OK	143	669090	OA	1917
SEGER	WASHITA	OK	149	642730	N	1980	SPENCER DISTRICT	WAGONER	OK	145	669090	OA	1917
SEILING NE	DEWEY	OK	043	643119	ONA	1952	SPIRO SE	LE FLORE	OK	079	669865	N	1962
SEILING NE	MAJOR	OK	093	643119	ONA	1952	SPORN	LINCOLN	OK	081	670299	O	1936
SEILING NE	WOODWARD	OK	153	643119	ONA	1952	SPORN NE	PAYNE	OK	119	670361	ON	1947
SEILING SE	DEWEY	OK	043	643145	N	1981	SPORN SOUTH	LINCOLN	OK	081	670423	ON	1957
SEILING SW	DEWEY	OK	043	643181	N	1965	SPORN SW	LINCOLN	OK	081	670454	O	1952
SELMAN NE	HARPER	OK	059	643739	N	1963	SPORN WEST	LINCOLN	OK	081	670485	O	1955
SEMINOLE	SEMINOLE	OK	133	643956	ONA	1926	SPRING	JEFFERSON	OK	067	670795	O	1924
SEMINOLE WEST	SEMINOLE	OK	133	644173	O	1930	SPRING CREEK	LINCOLN	OK	081	670919	ON	1952
SENTINEL	WASHITA	OK	149	644434	N	1981	SPRINGER	CARTER	OK	019	671508	ONA	1965
SENTINEL WEST	WASHITA	OK	149	644452	O	1943	SPRINGHILL WEST	WAGONER	OK	145	671756	O	1949
SEQUOYAH	SEQUOYAH	OK	135	644545	N	1910	SQUAW CREEK	BLAINE	OK	011	67262		

Field Name	County Name	State Sub	Co Code	Field Code	Field Disc Type	Year	Field Name	County Name	State Sub	Co Code	Field Code	Field Disc Type	Year
STAGE STAND NE	STEPHENS	OK	137	675430	N	1955	TECUMSEH WEST	POTTAWATOMIE	OK	125	014063	O	1989
STAGE STAND SE	STEPHENS	OK	137	675461	ON	1955	TELLER SW	MARSHALL	OK	095	700684	O	1981
STANLEY	PUSHMATAHA	OK	127	676422	N	1985	TEMPLE SOUTH	COTTON	OK	033	000826	O	1982
STAR WEST	BLAINE	OK	011	676794	OA	1969	TERLTON	PAWNEE	OK	117	701635	ON	1912
STARR VALLEY	PAYNE	OK	119	677290	O	1950	TERLTON EAST	PAWNEE	OK	117	701666	O	1950
STARR VALLEY EAST	PAYNE	OK	119	010861	O	1986	TERLTON NE	PAWNEE	OK	117	701697	O	1954
STARR VALLEY NE	PAYNE	OK	119	009948	O	1985	TERLTON NORTH	PAWNEE	OK	117	701728	ON	1917
STARR VALLEY NORTH	PAYNE	OK	119	006443	O	1983	TERLTON SE	PAWNEE	OK	117	701759	ON	1951
STARR VALLEY SE	PAYNE	OK	119	677321	O	1956	TEXHOMA EAST	TEXAS	OK	139	014064	N	1977
STEALY NE	MCCLAIN	OK	087	678127	O	1963	TEXHOMA NORTH	TEXAS	OK	139	703160	N	1971
STEEDMAN	PONTOTOC	OK	123	678561	O	1916	TEXHOMA NW	TEXAS	OK	139	014065	N	1981
STEEDMAN NE	PONTOTOC	OK	123	678592	N	1972	THACKERVILLE NE	LOVE	OK	085	703728	OA	1952
STEEDMAN SW	PONTOTOC	OK	123	678685	ON	1947	THACKERVILLE NORTH	LOVE	OK	085	703759	OA	1960
STELLA (NEW)	CLEVELAND	OK	027	679398	O	1955	THOMAS	KAY	OK	071	704875	O	1914
STELLA EAST	CLEVELAND	OK	027	679367	OA	1950	THOMAS NE	KAY	OK	071	705061	O	1955
STELLA NW	CLEVELAND	OK	027	002595	O	1982	THOMAS SOUTH	BLAINE	OK	011	705107	N	1975
STERLING	COMANCHE	OK	031	679832	ONA	1958	THOMAS SOUTH	CUSTER	OK	039	705107	N	1975
STERLING EAST	COMANCHE	OK	031	679863	N	1982	THOMAS WEST	KAY	OK	071	016616	O	1999
STERLING EAST	GRADY	OK	051	679863	N	1982	THREE SANDS EAST	NOBLE	OK	103	706611	OA	1961
STERLING WEST	COMANCHE	OK	031	680049	ON	1962	THREE SANDS NE	KAY	OK	071	706642	ON	1962
STIDHAM	MCINTOSH	OK	091	680545	O	1914	TI EAST	LATIMER	OK	077	015681	N	1995
STIDHAM EAST	MCINTOSH	OK	091	680550	N	1975	TI NE	PITTSBURG	OK	121	016617	N	1996
STIDHAM SE	MCINTOSH	OK	091	012286	N	1988	TI NORTH	PITTSBURG	OK	121	008644	N	1984
STIDHAM SOUTH	MCINTOSH	OK	091	680559	N	1977	TI NW	PITTSBURG	OK	121	006172	N	1983
STIGLER	HASKELL	OK	061	680607	N	1974	TIBBENS NW	CREEK	OK	037	707231	ON	1947
STIGLER WEST	HASKELL	OK	061	680623	N	1976	TIDAL OSAGE	OSAGE	OK	113	707324	ON	1916
STILLWATER (NEW)	PAYNE	OK	119	002434	O	1943	TIGER FLATS	OKFUSKEE	OK	107	707603	O	1908
STILLWATER AIRPORT	PAYNE	OK	119	680762	O	1953	TIGER FLATS	OKMULGEE	OK	111	707603	O	1908
STILLWATER AIRPORT NW	NOBLE	OK	103	680799	OA	1980	TIGER FLATS SE	OKMULGEE	OK	111	707634	O	1947
STILLWATER AIRPORT NW	PAYNE	OK	119	680799	OA	1980	TIPTON	JACKSON	OK	065	709525	O	1935
STILLWATER NE	PAYNE	OK	119	011594	OA	1987	TIPTON	TILLMAN	OK	141	709525	O	1935
STILLWATER NORTH	PAYNE	OK	119	680855	OA	1955	TIPTON NORTH	JACKSON	OK	065	709587	O	1952
STILLWATER NW	PAYNE	OK	119	680850	O	1975	TOKAWA	KAY	OK	071	712851	O	1921
STILLWATER SE	PAYNE	OK	119	680917	ON	1935	TOKAWA	NOBLE	OK	103	712851	O	1921
STILLWATER WEST	PAYNE	OK	119	681010	O	1940	TOKAWA NW	KAY	OK	071	712959	N	1979
STOCKHOLM SE	HARPER	OK	059	681444	N	1957	TOKAWA SOUTH	NOBLE	OK	103	712944	O	1953
STOCKHOLM WEST (NEW)	HARPER	OK	059	002436	O	1959	TOKAWA WEST	NOBLE	OK	103	712975	O	1955
STOCKTON	LOVE	OK	085	681568	O	1936	TOUZALIN	ELLIS	OK	045	714308	ONA	1960
STONE	LINCOLN	OK	081	681847	O	1955	TRACY SE	TEXAS	OK	139	715037	N	1965
STONE NE	LINCOLN	OK	081	682002	N	1967	TRAIL SOUTH	DEWEY	OK	043	715450	ON	1973
STONEBLUFF DISTRICT	MUSKOGEE	OK	101	681909	ON	1915	TRANSCO	SEMINOLE	OK	133	715626	O	1941
STONEBLUFF DISTRICT	TULSA	OK	143	681909	ON	1915	TRANSCO EAST	SEMINOLE	OK	133	715657	O	1949
STONEBLUFF DISTRICT	WAGONER	OK	145	681909	ON	1915	TRANSCO NORTH	SEMINOLE	OK	133	715688	N	1963
STONEWALL NE	COAL	OK	029	682436	N	1953	TRANSCO WEST	SEMINOLE	OK	133	715750	O	1941
STONEWALL NE	PONTOTOC	OK	123	682436	N	1953	TRIBBEY	POTTAWATOMIE	OK	125	717172	ON	1980
STONY POINT NORTH	CADDO	OK	015	682653	O	1966	TRIBBEY EAST	POTTAWATOMIE	OK	125	717176	O	1965
STRATFORD SE	GARVIN	OK	049	683738	ON	1954	TRIBBEY NE	POTTAWATOMIE	OK	125	717207	O	1966
STRATFORD SOUTH	GARVIN	OK	049	683769	O	1956	TRIBBEY NORTH	POTTAWATOMIE	OK	125	717238	O	1946
STRATFORD SW	GARVIN	OK	049	683800	O	1955	TRIMUE NE	TILLMAN	OK	141	717517	O	1957
STRATFORD WEST	GARVIN	OK	049	683808	O	1978	TRIMUE NORTH	TILLMAN	OK	141	717548	O	1937
STRIKER DISTRICT	WAGONER	OK	145	684544	O	1917	TRIMUE NW	TILLMAN	OK	141	717579	O	1954
STROHM	OSAGE	OK	113	684823	O	1956	TRIMUE SE	TILLMAN	OK	141	717610	O	1966
STROHM EAST	OSAGE	OK	113	684854	O	1955	TRIMUE WEST	TILLMAN	OK	141	717641	O	1953
STROHM NORTH	OSAGE	OK	113	684885	O	1954	TRIUMPH NE	TEXAS	OK	139	718323	O	1960
STROHM NW	OSAGE	OK	113	684916	O	1964	TRIUMPH SOUTH	TEXAS	OK	139	718354	N	1958
STRONG CITY DISTRICT	ROGER MILLS	OK	129	010199	ON	1966	TRIUMPH SW	TEXAS	OK	139	718385	ON	1969
STRONG EAST	BEAVER	OK	007	015054	O	1973	TRIVOLI SW	DEWEY	OK	043	718403	ONA	1977
STROUD	CREEK	OK	037	685102	ONA	1923	TRIVOLI SW	MAJOR	OK	093	718403	ONA	1977
STROUD	LINCOLN	OK	081	685102	ONA	1923	TROUSDALE	POTTAWATOMIE	OK	125	718664	O	1951
STROUD EAST	CREEK	OK	037	685195	ON	1940	TROUSDALE SOUTH	POTTAWATOMIE	OK	125	718757	O	1986
STROUD NE	LINCOLN	OK	081	685226	ON	1951	TRYON	LINCOLN	OK	081	719594	N	1966
STROUD NORTH	LINCOLN	OK	081	685257	N	1937	TRYON NE	LINCOLN	OK	081	719610	ON	1978
STUART SW	HUGHES	OK	063	685660	N	1959	TRYON NE DISTRICT	LINCOLN	OK	081	015676	OA	1978
STURGIS EAST	TEXAS	OK	139	686063	O	1954	TRYON NW	LINCOLN	OK	081	719625	ON	1949
STURGIS NORTH (NEW)	CIMARRON	OK	025	002449	N	1953	TRYON WEST	LINCOLN	OK	081	719656	ON	1968
STURGIS NW	CIMARRON	OK	025	686125	N	1953	TUCKER NE	STEPHENS	OK	137	719912	O	1956
STURGIS SE	TEXAS	OK	139	686156	O	1957	TULLAHASSEE DISTRICT	WAGONER	OK	145	720563	O	1949
SULPHUR NW	MURRAY	OK	099	687830	O	1947	TULSA COUNTY CBM	TULSA	OK	143	017460	N	2003
SUMMERFIELD WEST	LE FLORE	OK	079	688078	N	1990	TULSA DISTRICT	TULSA	OK	143	720718	O	1901
SUMNER DISTRICT NORTH	NOBLE	OK	103	688512	O	1953	TUPELO	COAL	OK	029	000834	O	1981
SUMNER EAST	NOBLE	OK	103	688543	O	1968	TUPELO NE	COAL	OK	029	721059	N	1955
SUMNER NE	NOBLE	OK	103	688574	O	1951	TUPELO NORTH	COAL	OK	029	721090	O	1967
SUMNER NW	NOBLE	OK	103	688636	O	1943	TUPELO NW	COAL	OK	029	721121	O	1952
SUMNER SE	NOBLE	OK	103	688667	O	1964	TUPELO SOUTH	COAL	OK	029	721152	O	1972
SUMNER SOUTH	NOBLE	OK	103	688673	O	1982	TUPELO SW	COAL	OK	029	721158	N	1982
SUMNER SW	NOBLE	OK	103	010203	O	1986	TURKEY	GARVIN	OK	049	721245	O	1955
SUMPTER	KAY	OK	071	688729	O	1954	TURKEY CREEK	OSAGE	OK	113	721307	O	1917
SUNDOWN SW	OSAGE	OK	113	689194	O	1920	TURKEY NW	GARVIN	OK	049	721617	N	1972
SUNNY SLOPE NE	OSAGE	OK	113	689504	O	1957	TURLEY DISTRICT	OSAGE	OK	113	721958	O	1914
SUNNY SLOPE SE	PAWNEE	OK	117	009149	O	1984	TURLEY DISTRICT	TULSA	OK	143	721958	O	1914
SUNNY SLOPE SW	PAWNEE	OK	117	689566	O	1955	TURNER WEST	POTTAWATOMIE	OK	125	722392	O	1982
SUNSET	OSAGE	OK	113	690093	OA	1919	TURPIN EAST	BEAVER	OK	007	000274	ON	1981
SUNSET NE	OSAGE	OK	113	690155	O	1955	TURPIN SE	BEAVER	OK	007	722516	ON	1959
SUNSET WEST	OSAGE	OK	113	690248	O	1955	TUSKEGEE DISTRICT	CREEK	OK	037	722857	O	1924
SWAN	SEMINOLE	OK	133	691620	O	1938	TUSKEGEE WEST	CREEK	OK	037	722919	O	1938
SWEET WATER	BECKHAM	OK	009	692477	N	1981	TUSKEGEE WEST	OKFUSKEE	OK	107	722919	O	1938
SWEET WATER NW	ROGER MILLS	OK	129	692479	N	1978	TUTTLE EAST	CANADIAN	OK	017	723012	ONA	1969
SWEET WATER WEST	BECKHAM	OK	009	000822	N	1981	TUTTLE EAST	GRADY	OK	051	723012	ONA	1969
SYLVIAN	SEMINOLE	OK	133	693674	OA	1941	TUTTLE NE	MCCLAIN	OK	087	723012	ONA	1969
SYLVIAN EAST	SEMINOLE	OK	133	693705	O	1949	TUTTLE NE	GRADY	OK	051	723053	ONA	1984
SYLVIAN NE	SEMINOLE	OK	133	693736	ON	1942	TUTTLE-KEPPEL	ROGERS	OK	131	723043	O	1928
SYLVIAN NORTH	SEMINOLE	OK	133	693767	O	1970	TWIN CREEK	OSAGE	OK	113	723547	O	1928
SYLVIAN NW	SEMINOLE	OK	133	693798	ON	1942	TYLER	MARSHALL	OK	095	724454	N	1973
TABLER EAST	GRADY	OK	051	000823	N	1979	TYROLA NE	PONTOTOC	OK	123	724919	O	1938
TABLER SE	GRADY	OK	051	695523	ON	1979	TYROLA NE	SEMINOLE	OK	133	724919	O	1937
TAFT DISTRICT	MUSKOGEE	OK	101	695853	O	1926	TYROLA WEST	SEMINOLE	OK	133	725074	O	1954
TAFT DISTRICT	WAGONER	OK	145	695853	O	1926	TYRONE	TEXAS	OK	139	725105	ON	1957
TAFT DISTRICT SOUTH	MUSKOGEE	OK	101	695884	O	1958	ULAN EAST	PITTSBURG	OK	121	726712	N	1945
TALALA	ROGERS	OK	131	696287	O	1913	ULAN NORTH	MCINTOSH	OK	091	726774	N	1966
TALALA NORTH	ROGERS	OK	131	696318	O	1940	UNCAS NE	KAY	OK	071	727270	O	1949
TALIHINA NW	LATIMER	OK	077	014604	N	1993	UNCAS SE	KAY	OK	071	727301	O	1954
TALOGA EAST	DEWEY	OK	043	696669			UNCAS WEST	KAY	OK	071	727332	O	1939
TANDY EAST	HUGHES	OK	063	697113	N	1976	UNION CITY	CANADIAN	OK	017	727797	ONA	1960
TANGIER	ELLIS	OK	045	697155	ON	1960	UNION CITY SW	GRADY	OK	051	727824	N	1978
TANGIER	WOODWARD	OK	153	697155	ON	1960	UNION POINT	POTTAWATOMIE	OK	12			

OKLAHOMA

Field Name	County Name	State Sub	Co Code	Field Code	Field Disc Type	Year	Field Name	County Name	State Sub	Co Code	Field Code	Field Disc Type	Year
VALLEY	GARVIN	OK	049	732480	O	1951	WAYNOKA EAST	WOODS	OK	151	753092	N	1967
VALLEY GROVE	OKFUSKEE	OK	107	732666	ON	1943	WAYNOKA NE	WOODS	OK	151	753123	ON	1956
VALLEY GROVE NE	OKFUSKEE	OK	107	732697	O	1949	WAYNOKA NE	WOODWARD	OK	153	753123	ON	1956
VALLEY GROVE NW	OKFUSKEE	OK	107	732728	O	1961	WAYNOKA SOUTH	WOODS	OK	151	753185	N	1962
VALLEY GROVE SE	OKFUSKEE	OK	107	732759	ON	1950	WAYNOKA SW	WOODS	OK	151	010017	N	1994
VALLEY GROVE SOUTH	OKFUSKEE	OK	107	732790	O	1947	WEATHERFORD	CUSTER	OK	039	753767	N	1972
VALLEY GROVE SW	OKFUSKEE	OK	107	732821	O	1954	WEATHERFORD NE	CUSTER	OK	039	753778	N	1977
VALLEY VIEW	MURRAY	OK	099	732883	O	1949	WEATHERFORD WEST	CUSTER	OK	039	753837	N	1997
VANDERSLICE	CREEK	OK	037	733968	ON	1939	WEBB	GRANT	OK	053	753953	O	1921
VANOSS SW	PONTOTOC	OK	123	000837	O	1982	WEBB NE	KAY	OK	071	754015	O	1952
VANOSS WEST	GARVIN	OK	049	014615	N	1991	WEBB NORTH	GRANT	OK	053	754046	O	1948
VASSAR SE	PAYNE	OK	119	734216	ON	1966	WEBB WEST	GRANT	OK	053	754232	O	1964
VASSAR SW	PAYNE	OK	119	734247	O	1956	WEBSTER (NEW)	WAGONER	OK	145	002527	O	1941
VASSAR WEST	PAYNE	OK	119	734255	O	1982	WELCH NW	CRAIG	OK	035	756356	N	1977
VELMA NW	STEPHENS	OK	137	735387	ON	1947	WELCH WEST	CRAIG	OK	035	756433	N	1973
VELMA WEST	STEPHENS	OK	137	735449	ON	1945	WELEETKA DISTRICT	OKFUSKEE	OK	107	756805	O	1937
VERA	WASHINGTON	OK	147	736007	O	1915	WELEETKA DISTRICT EAST	OKFUSKEE	OK	107	756836	O	1947
VERDEN	CADDO	OK	015	736118	ONA	1948	WELEETKA SE	OKFUSKEE	OK	107	756954	N	1973
VERDEN	GRADY	OK	051	736118	ONA	1948	WELEETKA WEST	OKFUSKEE	OK	107	756991	O	1926
VERNON NORTH	MCINTOSH	OK	091	736782	N	1979	WELLSTON	LINCOLN	OK	081	757673	ON	1953
VERNON NW	MCINTOSH	OK	091	736788	N	1978	WELLSTON NORTH	LINCOLN	OK	081	757735	ON	1936
VETERANS COLONY	LATIMER	OK	077	014616	N	1992	WELLSTON WEST	LINCOLN	OK	081	757828	ON	1950
VETERANS COLONY WEST	LATIMER	OK	077	014617	N	1991	WELLSTON WEST	LOGAN	OK	083	757828	ON	1950
VIAN SE	SEQUOYAH	OK	135	737370	N	1979	WELLSTON WEST	OKLAHOMA	OK	109	757828	ON	1950
VICAR	GRANT	OK	053	004551	OA	1983	WELTY NE	OKFUSKEE	OK	107	758014	O	1950
VICAR EAST	GRANT	OK	053	012439	OA	1988	WELTY NORTH	CREEK	OK	037	758045	ON	1953
VICAR NE	GRANT	OK	053	010641	N	1986	WELTY WEST	OKFUSKEE	OK	107	758107	O	1966
VICAR NORTH	GRANT	OK	053	000839	OA	1981	WENTZ	NOBLE	OK	103	758727	ON	1933
VICAR SOUTH	GRANT	OK	053	737381	ON	1979	WESLEY	ATOKA	OK	005	759285	N	1982
VICI	DEWEY	OK	043	737488	ONA	1968	WESLEY EAST	ATOKA	OK	005	007516	O	1983
VICI	WOODWARD	OK	153	737488	ONA	1968	WESLEY NE	PITTSBURG	OK	121	013757	N	1990
VICI EAST	DEWEY	OK	043	737519	ON	1971	WESLEY WEST	ATOKA	OK	005	011886	N	1987
VICI NORTH	WOODWARD	OK	153	737550	ON	1968	WESTPOINT	PAYNE	OK	119	761207	O	1951
VICI NW	WOODWARD	OK	153	737560	ONA	1980	WESTPOINT EAST	PAWNEE	OK	117	759967	O	1970
VICI SW	DEWEY	OK	043	737581	ON	1972	WESTPOINT NE	PAWNEE	OK	117	759998	O	1957
VICTOR WEST	LINCOLN	OK	081	737922	O	1960	WESTPOINT NE	PAYNE	OK	119	759998	O	1957
VICTORY EAST	TILLMAN	OK	141	738108	O	1957	WESTPOINT NORTH	PAYNE	OK	119	760029	O	1951
VICTORY HILL	POTTAWATOMIE	OK	125	738139	O	1946	WESTPOINT NW	PAYNE	OK	119	761214	O	1973
VICTORY HILL SW	POTTAWATOMIE	OK	125	738170	O	1951	WESTPOINT SE	PAYNE	OK	119	761241	O	1978
VICTORY NORTH	TILLMAN	OK	141	738201	O	1954	WESTPOINT SOUTH	PAYNE	OK	119	760060	O	1943
VICTORY NW	TILLMAN	OK	141	738232	O	1955	WETUMKA	HUGHES	OK	063	761548	ON	1919
VICTORY SE	TILLMAN	OK	141	007515	O	1983	WETUMKA	OKFUSKEE	OK	107	761548	ON	1919
VINCO	PAYNE	OK	119	739255	N	1972	WETUMKA DISTRICT EAST	HUGHES	OK	063	761579	ON	1938
VINCO EAST	PAYNE	OK	119	739286	O	1952	WEWOKA DISTRICT	HUGHES	OK	063	761765	O	1912
VINCO NW	PAYNE	OK	119	739317	O	1962	WEWOKA DISTRICT	SEMINOLE	OK	133	761765	O	1912
VINCO WEST	PAYNE	OK	119	739323	OA	1975	WEWOKA DISTRICT NORTH	HUGHES	OK	063	761796	O	1940
VINES	MURRAY	OK	099	739379	O	1915	WEWOKA DISTRICT NORTH	SEMINOLE	OK	133	761796	O	1940
VINING NE	ALFALFA	OK	003	739472	O	1981	WEWOKA EAST	HUGHES	OK	063	761827	ON	1925
VINITA (NEW)	CRAIG	OK	035	739534	O	1936	WEWOKA EAST	SEMINOLE	OK	133	761827	ON	1934
WAGONER DISTRICT	WAGONER	OK	145	744381	O	1949	WEWOKA NE	SEMINOLE	OK	133	761920	O	1926
WAGONER DISTRICT NW	WAGONER	OK	145	744412	O	1914	WEWOKA SOUTH	SEMINOLE	OK	133	761982	O	1967
WAGONER DISTRICT SW	WAGONER	OK	145	744474	O	1939	WHEATLAND	OKLAHOMA	OK	109	762432	ON	1981
WAGONER DISTRICT WEST	WAGONER	OK	145	744505	O	1939	WHEATLAND NE	OKLAHOMA	OK	109	005760	N	1984
WAGONER NE	WAGONER	OK	145	744536	O	1949	WHISKEY CREEK	CARTER	OK	019	763300	ON	1949
WAKITA TREND	ALFALFA	OK	003	745559	ONA	1953	WHITE EAGLE	KAY	OK	071	764001	O	1990
WAKITA TREND	GRANT	OK	053	745559	ONA	1953	WHITE EAGLE NORTH	KAY	OK	071	764013	O	1959
WAKITA WEST	GRANT	OK	053	745590	OA	1958	WHITE EAGLE NW	KAY	OK	071	000288	N	1979
WALKER	CREEK	OK	037	745776	O	1923	WHITE EAGLE SE	NOBLE	OK	103	764044	O	1969
WALKER WEST	CREEK	OK	037	745931	O	1939	WHITE EAGLE SOUTH	NOBLE	OK	103	000844	O	1979
WALTERS DISTRICT	COMANCHE	OK	031	747419	ON	1917	WHITE HALL SE	NOBLE	OK	103	000845	ON	1981
WALTERS DISTRICT	COTTON	OK	033	747419	ON	1917	WHITE ROSE	OKFUSKEE	OK	107	764819	O	1926
WALTERS DISTRICT	STEPHENS	OK	137	747419	ON	1917	WHITE ROSE NW	OKFUSKEE	OK	107	764850	O	1921
WANETTE	POTTAWATOMIE	OK	125	748225	ON	1943	WHITE ROSE SW	OKFUSKEE	OK	107	764881	O	1942
WANETTE NORTH	POTTAWATOMIE	OK	125	748276	O	1977	WHITEBEAD	GARVIN	OK	049	765067	O	1946
WANETTE NW	POTTAWATOMIE	OK	125	748287	O	1960	WHITEBEAD EAST	GARVIN	OK	049	765098	O	1963
WANETTE SOUTH	MCCLAIN	OK	087	748318	O	1955	WHITEBEAD SE	GARVIN	OK	049	765129	O	1956
WANETTE SW	POTTAWATOMIE	OK	125	748349	O	1948	WHITEBEAD SOUTH	GARVIN	OK	049	765160	O	1959
WANETTE WEST	POTTAWATOMIE	OK	125	748380	O	1943	WHITEBEAD SW	GARVIN	OK	049	765191	O	1960
WANN	NOWATA	OK	105	748411	ON	1907	WHITEBEAD WEST	GARVIN	OK	049	765222	OA	1970
WANN	WASHINGTON	OK	147	748411	ON	1907	WHITEHORSE NORTH	WOODS	OK	151	004283	O	1982
WAPANUCKA	ATOKA	OK	005	748464	ON	1981	WHITEROCK	NOBLE	OK	103	765377	O	1916
WAPANUCKA NORTH	JOHNSTON	OK	069	748473	O	1956	WHITEROCK SE	NOBLE	OK	103	765439	O	1953
WARDVILLE	ATOKA	OK	005	015928	N	1996	WHITETAIL	OSAGE	OK	113	765780	O	1919
WARDVILLE SOUTH	ATOKA	OK	005	016430	N	1995	WHITETAIL NW	OSAGE	OK	113	765842	O	1958
WARNER	MCINTOSH	OK	091	749341	O	1934	WHITETAIL WEST	OSAGE	OK	113	765904	O	1959
WARNER	MUSKOGEE	OK	101	749341	O	1934	WHITNEY	PONTOTOC	OK	123	766276	ON	1936
WARNER NORTH	MUSKOGEE	OK	101	749372	N	1982	WHITNEY WEST	MCCLAIN	OK	087	766326	O	1980
WARNER SOUTH	MUSKOGEE	OK	101	749429	N	1976	WICEY DISTRICT	OKMULGEE	OK	111	766710	O	1915
WARNER SW	MCINTOSH	OK	091	749434	N	1960	WICEY DISTRICT	TULSA	OK	143	766710	O	1915
WARREN	COTTON	OK	033	749527	O	1947	WILBURTON	LATIMER	OK	077	767826	N	1941
WARWICK EAST	LINCOLN	OK	081	749868	O	1944	WILBURTON	PITTSBURG	OK	121	767826	N	1941
WARWICK SE	LINCOLN	OK	081	749899	O	1944	WILBURTON SOUTH	LATIMER	OK	077	767981	N	1990
WASHINGTON COUNTY CBM	WASHINGTON	OK	147	017384	N	2003	WILCOX	CREEK	OK	037	768043	ON	1919
WASHINGTON DISTRICT	MCCLAIN	OK	087	750271	ONA	1944	WILCOX	OKMULGEE	OK	111	768043	ON	1919
WASHINGTON SE	MCCLAIN	OK	087	750395	O	1952	WILDCAT HILL	OSAGE	OK	113	768384	ON	1930
WASHINGTON SOUTH	MCCLAIN	OK	087	750426	O	1984	WILDHORSE	OSAGE	OK	113	768508	O	1912
WASHINGTON SW	MCCLAIN	OK	087	750431	O	1977	WILDHORSE NE	OSAGE	OK	113	768539	O	1952
WASHITA	MURRAY	OK	099	011289	OA	1987	WILDHORSE NORTH	OSAGE	OK	113	768570	O	1919
WASHITA CITY NE	CADDO	OK	015	005748	O	1983	WILDHORSE SE	OSAGE	OK	113	010240	OA	1985
WASHITA CITY-CADDO	CADDO	OK	015	004198	N	1982	WILDHORSE SOUTH	OSAGE	OK	113	768601	O	1917
WASHITA EAST	MURRAY	OK	099	750519	ON	1962	WILDHORSE WEST	OSAGE	OK	113	768632	O	1940
WASHUNGA NE	KAY	OK	071	750586	OA	1981	WILLIS	MARSHALL	OK	095	770306	N	1976
WATCHORN	PAWNEE	OK	117	750953	ON	1915	WILLIS EAST	MARSHALL	OK	095	770368	O	1958
WATCHORN EAST	OSAGE	OK	113	750984	O	1942	WILLIS NORTH	MARSHALL	OK	095	770378	OA	1978
WATCHORN EAST	PAWNEE	OK	117	750984	O	1942	WILLOW NE	BECKHAM	OK	009	770988	N	1971
WATCHORN NORTH	PAWNEE	OK	117	751015	O	1945	WILLOW NE	GREER	OK	055	770988	N	1971
WATCHORN NW	PAWNEE	OK	117	751046	O	1945	WILLOW SPRINGS EAST	PAYNE	OK	119	771143	O	1952
WATCHORN SW	PAWNEE	OK	117	751139	O	1967	WILLOW SPRINGS NW	PAYNE	OK	119	771174	O	1961
WATCHORN WEST	PAWNEE	OK	117	751170	O	1953	WILLOW SPRINGS WEST	PAYNE	OK	119	771267	O	1982
WATERLOO NORTH	LOGAN	OK	083	751449	ON	1935	WILLOW VIEW	CLEVELAND	OK	027	000848	O	1982
WATONGA SOUTH	BLAINE	OK	011	751945	N	1960	WILLOW VIEW SOUTH	CLEVELAND	OK	027	011635	O	1987
WATONGA WEST	BLAINE	OK	011	751976	N	1965	WILLOW VIEW SW	CLEVELAND	OK	027	016618	O	1990
WATONGA-CHICKASHA TREND	BLAINE	OK	011	751774	ONA	1948	WILLOW VIEW WEST	CLEVELAND	OK	027	014623	O	1993
WATONGA-CHICKASHA TREND	CADDO	OK	015	751774	ONA	1948	WILLOW-GARVIN	GARVIN	OK	049	770748	ON	1981
WATONGA-CHICKASHA TREND	CANAD												

Field Name	County Name	State Sub	Co Code	Field Code	Field Disc Type Year	Field Name	County Name	State Sub	Co Code	Field Code	Field Disc Type Year
WINN SOUTH	LINCOLN	OK	081	773623	O 1945	BITTENBENDER	CLARION	PA	031	067000	N 1865
WITCHER	OKLAHOMA	OK	109	774987	ONA 1947	BLACK ASH	CRAWFORD	PA	039	007289	O 1964
WITCHER EAST	OKLAHOMA	OK	109	775018	ON 1949	BLACK HILL	CLARION	PA	031	068337	ON 1872
WOFFORD	SEMINOLE	OK	133	775926	O 1935	BLACK HILL	VENANGO	PA	121	068337	ON 1872
WOFFORD EAST	SEMINOLE	OK	133	775957	N 1969	BLACK MOSHANNON	CENTRE	PA	027	009522	N 1982
WOFFORD NW	SEMINOLE	OK	133	775988	O 1950	BLAIR	ARMSTRONG	PA	005	070042	N 1865
WOFFORD SOUTH	SEMINOLE	OK	133	776019	O 1945	BLAIR	CLARION	PA	031	070042	N 1865
WOFFORD SW	SEMINOLE	OK	133	776050	ON 1963	BLAIRSVILLE	INDIANA	PA	063	070166	N 1890
WOLF CREEK	GARVIN	OK	049	776236	O 1964	BLOOMING VALLEY	CRAWFORD	PA	039	008852	N 1982
WOLGAMOTT	WOODS	OK	151	776608	N 1968	BLUE HOLE	SOMERSET	PA	111	003012	N 1989
WOODFORD SOUTH	CARTER	OK	019	008386	ON 1984	BOLIVAR WEST	WESTMORELAND	PA	129	008058	N 1981
WOODWARD	WOODWARD	OK	153	778437	N 1957	BOONE MOUNTAIN	CLEARFIELD	PA	033	081063	N 1901
WOODWARD NE	WOODWARD	OK	153	778468	N 1957	BOONE MOUNTAIN	ELK	PA	047	081063	N 1901
WOODWARD NORTH	WOODWARD	OK	153	778499	ON 1966	BOONE MOUNTAIN	JEFFERSON	PA	065	081063	N 1901
WOODWARD NW	WOODWARD	OK	153	778530	N 1964	BOSWELL	SOMERSET	PA	111	082799	N 1904
WOODWARD SE	WOODWARD	OK	153	778561	ON 1956	BRACE CREEK	BRADFORD	PA	015	011919	O 1987
WOODWARD SOUTH	WOODWARD	OK	153	778592	ON 1966	BRADFORD	MCKEAN	PA	083	086938	ON 1864
WOODY	NOWATA	OK	105	778654	N 1972	BRAEBURN	ALLEGHENY	PA	003	010047	N 1886
WOODY	WASHINGTON	OK	147	778654	N 1972	BRAEBURN	WESTMORELAND	PA	129	010047	N 1886
WOODY CHAPEL	MCCLAIN	OK	087	778685	O 1959	BRANCH NORTH	WARREN	PA	123	088426	ON 1900
WOODY CHAPEL EAST	MCCLAIN	OK	087	778716	O 1972	BRANCHTON	BUTLER	PA	019	007291	N 1919
WOODY CHAPEL NW	MCCLAIN	OK	087	778747	ON 1969	BREEDTOWN	CRAWFORD	PA	039	090632	ON 1908
WOODY CHAPEL SE	MCCLAIN	OK	087	778778	O 1959	BREEDTOWN	VENANGO	PA	121	090632	ON 1908
WOOLAROC	OSAGE	OK	113	778871	O 1917	BRENNER	BEAVER	PA	007	091030	ON 1895
WOYD	PONTOTOC	OK	123	779894	O 1926	BRENNER	BUTLER	PA	019	091030	ON 1895
WRIGHT	WAGONER	OK	145	780189	O 1947	BRIDGEVILLE	ALLEGHENY	PA	003	005055	N 1900
WYNNWOOD	GARVIN	OK	049	781314	ON 1966	BRIER HILL	FAYETTE	PA	051	007292	O 1900
WYNNWOOD	MURRAY	OK	099	781314	ON 1966	BRIER KNOB	SOMERSET	PA	111	009537	N 1980
WYNNWOOD NE	GARVIN	OK	049	781339	O 1984	BRISTORIA	GREENE	PA	059	092564	ON 1896
WYNNWOOD NORTH	GARVIN	OK	049	781345	ON 1962	BROKENSTRAW	ERIE	PA	049	007293	N 1978
WYNNWOOD NW	GARVIN	OK	049	781357	O 1976	BROKENSTRAW	WARREN	PA	123	007293	N 1978
WYNNWOOD SE	MURRAY	OK	099	781376	O 1972	BROOKFIELD	TIOGA	PA	117	094130	N 1938
WYNNWOOD SOUTH	MURRAY	OK	099	781407	ON 1969	BROOKVILLE	JEFFERSON	PA	065	007460	N 1884
WYNONA	OSAGE	OK	113	781438	O 1905	BROWNSDALE-MEHARG	BUTLER	PA	019	096153	ON 1892
WYNONA SOUTH	OSAGE	OK	113	781469	ONA 1951	BROWNSVILLE	FAYETTE	PA	051	096238	N 1887
YAHOLA DISTRICT	MUSKOGEE	OK	101	784891	O 1914	BRUSH CREEK	ALLEGHENY	PA	003	097602	O 1888
YAHOLA DISTRICT	WAGONER	OK	145	784891	O 1914	BRUSH CREEK	BUTLER	PA	019	097602	O 1888
YALE EAST	PAYNE	OK	119	784953	O 1951	BRUSH RUN	BEAVER	PA	007	097742	ON 1886
YALE SE	PAYNE	OK	119	785015	O 1951	BUCKLEY CORNERS	CRAWFORD	PA	039	013665	N 1991
YALE WEST	PAYNE	OK	119	785077	ON 1944	BUFFALO	WASHINGTON	PA	125	101276	N 1887
YALE-QUAY	PAWNEE	OK	117	784984	ON 1914	BUFFALO NORTH	ARMSTRONG	PA	005	101524	N 1906
YALE-QUAY	PAYNE	OK	119	784984	ON 1914	BULL CREEK	ALLEGHENY	PA	003	102516	N 1878
YANUSH	LATIMER	OK	077	010246	N 1994	BULL HILL	WARREN	PA	123	102555	ONA 1899
YEAGER	HUGHES	OK	063	785744	ON 1925	BULLION-CLINTONVILLE	BUTLER	PA	019	102747	ON 1876
YEAGER SOUTH	HUGHES	OK	063	785837	ON 1964	BULLION-CLINTONVILLE	VENANGO	PA	121	102747	ON 1876
YELLOWSTONE	WOODS	OK	151	786302	ON 1953	BULLSKIN	FAYETTE	PA	051	013666	N 1990
YELLOWSTONE SE	WOODS	OK	151	786380	O 1974	BURGETTSTOWN	WASHINGTON	PA	125	104288	ON 1890
YELLOWSTONE SOUTH	WOODS	OK	151	786395	O 1967	BURNING WELL	MCKEAN	PA	083	105436	ON 1875
YOUNG	WAGONER	OK	145	787893	N 1979	BURNSIDE	CLEARFIELD	PA	033	007296	N 1970
YOUNGSTOWN	OKMULGEE	OK	111	788327	ONA 1915	BUTLER CROSS BELT	ARMSTRONG	PA	005	107419	O 1869
YOUNGSTOWN WEST	OKMULGEE	OK	111	788358	O 1956	BUTLER CROSS BELT	BUTLER	PA	019	107419	O 1869
YUKON	CANADIAN	OK	017	789041	ONA 1973	BUTLER CROSS BELT	CLARION	PA	031	107419	O 1869
YUKON NE	CANADIAN	OK	017	789056	ONA 1973	BYRAM	BUTLER	PA	019	109138	ON 1878
YUKON NW	CANADIAN	OK	017	789064	ONA 1974	CALLERY-WATTERS	BUTLER	PA	019	113715	ON 1898
YUKON SW	CANADIAN	OK	017	789075	ONA 1972	CAMBRIDGE SPRINGS	CRAWFORD	PA	039	114520	N 1976
ZION EAST	GRANT	OK	053	792106	O 1974	CANDOR	ALLEGHENY	PA	003	007300	ON 1900
ZION NE	GRANT	OK	053	792168	O 1969	CANDOR	WASHINGTON	PA	125	007300	ON 1900

OREGON

CALVIN CREEK	COLUMBIA	OR	009	004144	N 1998
MIST	COLUMBIA	OR	009	478835	N 1979

PENNSYLVANIA

AKELEY	WARREN	PA	123	006009	N 1923
ALAMEDA PARK-CROOKED RUN	BUTLER	PA	019	006713	ON 1860
ALDER RUN	ERIE	PA	049	008675	N 1975
AMITY	GREENE	PA	059	016129	ON 1887
AMITY	WASHINGTON	PA	125	016129	ON 1887
ANNIN	MCKEAN	PA	083	019557	N 1907
ANNIN	POTTER	PA	105	019557	N 1907
ANNISVILLE-FERRIS	BUTLER	PA	019	019562	ON 1916
ANTRAM RUN	FAYETTE	PA	051	007279	N 1907
APOLLO	ARMSTRONG	PA	005	022244	N 1901
APOLLO	WESTMORELAND	PA	129	022244	N 1901
ARMBRUST	WESTMORELAND	PA	129	024856	N 1915
ARTEMAS	BEDFORD	PA	009	026747	N 1962
ASHTREE	GREENE	PA	059	007281	N 1904
ATEN	ALLEGHENY	PA	003	029149	O 1896
ATHENS	CRAWFORD	PA	039	029165	ON 1861
ATLANTIC	CRAWFORD	PA	039	029599	O 1930
BAGDAD	ARMSTRONG	PA	005	007282	N 1897
BAGDAD	WESTMORELAND	PA	129	007282	N 1897
BAKERSTOWN	ALLEGHENY	PA	003	035867	ON 1888
BAKERSTOWN	BUTLER	PA	019	035867	ON 1888
BAKERSVILLE	SOMERSET	PA	111	035869	N 1979
BALLTOWN-TRUEMANS	FOREST	PA	053	037017	OA 1877
BALLTOWN-TRUEMANS	WARREN	PA	123	037017	OA 1877
BARKEYVILLE	BUTLER	PA	019	039362	N 1905
BARKEYVILLE	MERCER	PA	085	039362	N 1905
BARKEYVILLE	VENANGO	PA	121	039362	N 1905
BEAR CREEK	ELK	PA	047	048643	ON 1886
BEAR CREEK	FOREST	PA	053	048643	ON 1886
BEHAM	WASHINGTON	PA	125	017995	N 2004
BELL TOWNSHIP	WESTMORELAND	PA	129	053390	N 1908
BELLEVERNON	FAYETTE	PA	051	053882	N 1887
BELLEVERNON	WASHINGTON	PA	125	053882	N 1887
BELLEVERNON	WESTMORELAND	PA	129	053882	N 1887
BELLEVUE-AVALON	ALLEGHENY	PA	003	053983	ON 1888
BELLS LANDING	CLEARFIELD	PA	033	007284	N 1966
BELSANO	CAMBRIA	PA	021	007285	N 1919
BEND NORTH	CLINTON	PA	035	055612	N 1951
BENZINGER	ELK	PA	047	056862	N 1972
BESSEMER	LAWRENCE	PA	073	058548	O 1906
BETULA	ELK	PA	047	059595	ON 1864
BETULA	MCKEAN	PA	083	059595	ON 1864
BIG BEND	LAWRENCE	PA	073	060943	N 1873
BIG BEND	MERCER	PA	085	060943	N 1873
BIG MEADOWS	LAWRENCE	PA	073	062532	N 1890
BIG RUN	CLEARFIELD	PA	033	063330	N 1937
BIG RUN	INDIANA	PA	063	063330	N 1937
BIG RUN	JEFFERSON	PA	065	063330	N 1937
BLACK ASH	CRAWFORD	PA	039	007289	O 1964
BLACK HILL	CLARION	PA	031	068337	ON 1872
BLACK HILL	VENANGO	PA	121	068337	ON 1872
BLACK MOSHANNON	CENTRE	PA	027	009522	N 1982
BLAIR	ARMSTRONG	PA	005	070042	N 1865
BLAIR	CLARION	PA	031	070042	N 1865
BLAIRSVILLE	INDIANA	PA	063	070166	N 1890
BLOOMING VALLEY	CRAWFORD	PA	039	008852	N 1982
BLUE HOLE	SOMERSET	PA	111	003012	N 1989
BOLIVAR WEST	WESTMORELAND	PA	129	008058	N 1981
BOONE MOUNTAIN	CLEARFIELD	PA	033	081063	N 1901
BOONE MOUNTAIN	ELK	PA	047	081063	N 1901
BOONE MOUNTAIN	JEFFERSON	PA	065	081063	N 1901
BOSWELL	SOMERSET	PA	111	082799	N 1904
BRACE CREEK	BRADFORD	PA	015	011919	O 1987
BRADFORD	MCKEAN	PA	083	086938	ON 1864
BRAEBURN	ALLEGHENY	PA	003	010047	N 1886
BRAEBURN	WESTMORELAND	PA	129	010047	N 1886
BRANCH NORTH	WARREN	PA	123	088426	ON 1900
BRANCHTON	BUTLER	PA	019	007291	N 1919
BREEDTOWN	CRAWFORD	PA	039	090632	ON 1908
BREEDTOWN	VENANGO	PA	121	090632	ON 1908
BRENNER	BEAVER	PA	007	091030	ON 1895
BRENNER	BUTLER	PA	019	091030	ON 1895
BRIDGEVILLE	ALLEGHENY	PA	003	005055	N 1900
BRIER HILL	FAYETTE	PA	051	007292	O 1900
BRIER KNOB	SOMERSET	PA	111	009537	N 1980
BRISTORIA	GREENE	PA	059	092564	ON 1896
BROKENSTRAW	ERIE	PA	049	007293	N 1978
BROKENSTRAW	WARREN	PA	123	007293	N 1978
BROOKFIELD	TIOGA	PA	117	094130	N 1938
BROOKVILLE	JEFFERSON	PA	065	007460	N 1884
BROWNSDALE-MEHARG	BUTLER	PA	019	096153	ON 1892
BROWNSVILLE	FAYETTE	PA	051	096238	N 1887
BRUSH CREEK	ALLEGHENY	PA	003	097602	O 1888
BRUSH CREEK	BUTLER	PA	019	097602	O 1888
BRUSH RUN	BEAVER	PA	007	097742	ON 1886
BUCKLEY CORNERS	CRAWFORD	PA	039	013665	N 1991
BUFFALO	WASHINGTON	PA	125	101276	N 1887
BUFFALO NORTH	ARMSTRONG	PA	005	101524	N 1906
BULL CREEK	ALLEGHENY	PA	003	102516	N 1878
BULL HILL	WARREN	PA	123	102555	ONA 1899
BULLION-CLINTONVILLE	BUTLER	PA	019	102747	ON 1876
BULLION-CLINTONVILLE	VENANGO	PA	121	102747	ON 1876
BULLSKIN	FAYETTE	PA	051	013666	N 1990
BURGETTSTOWN	WASHINGTON	PA	125	104288	ON 1890
BURNING WELL	MCKEAN	PA	083	105436	ON 1875
BURNSIDE	CLEARFIELD	PA	033	007296	N 1970
BUTLER CROSS BELT	ARMSTRONG	PA	005	107419	O 1869
BUTLER CROSS BELT	BUTLER	PA	019	107419	O 1869
BUTLER CROSS BELT	CLARION	PA	031	107419	O 1869
BYRAM	BUTLER	PA	019	109138	ON 1878
CALLERY-WATTERS	BUTLER	PA	019	113715	ON 1898
CAMBRIDGE SPRINGS					

PENNSYLVANIA

Field Name	County Name	State Sub	Co Code	Field Code	Field Disc Type	Year	Field Name	County Name	State Sub	Co Code	Field Code	Field Disc Type	Year
CONNEAUT	ERIE	PA	049	157832	ON	1861	FORDYCE	GREENE	PA	059	006195	N	1895
CONNEAUT LAKE	CRAWFORD	PA	039	010904	N	1982	FORWARD	ALLEGHENY	PA	003	251938	N	1893
CONNELLSVILLE	FAYETTE	PA	051	017422	N	1998	FORWARD	WASHINGTON	PA	125	251938	N	1893
COOKPORT	INDIANA	PA	063	007465	N	1978	FORWARD	WESTMORELAND	PA	129	251938	N	1893
COOKSON	BEAVER	PA	007	159390	ON	1877	FOSTER-RENO	VENANGO	PA	121	252124	ON	1859
COOL SPRING	MERCER	PA	085	159403	ON	1912	FOSTERS MILL	ARMSTRONG	PA	005	006196	N	1910
COOPER	FOREST	PA	053	159723	O	1882	FOSTERS MILL	BUTLER	PA	019	006196	N	1910
COOPER	MCKEAN	PA	083	159723	ON	1882	FRANKLIN CENTER	ERIE	PA	049	009601	N	1980
COOPER	WARREN	PA	123	159723	ON	1882	FRANKLIN-OAK FOREST	VENANGO	PA	121	252771	ON	1859
COOPERSTOWN	VENANGO	PA	121	160142	ON	1871	FREPURT	ALLEGHENY	PA	003	257162	N	1885
CORAOPOLIS-MOON	ALLEGHENY	PA	003	160823	ON	1890	FREPURT	BUTLER	PA	019	257162	N	1885
CORK	ALLEGHENY	PA	003	007466	N	1899	FRENCH CORNER	ARMSTRONG	PA	005	006197	N	1876
CORRY	ERIE	PA	049	162823	N	1947	FRENCHTOWN	CRAWFORD	PA	039	009603	N	1980
CORSICA	CLARION	PA	031	162854	N	1909	FROGTOWN	CLARION	PA	031	258836	N	1891
CORSICA	JEFFERSON	PA	065	162854	N	1909	FROSTBURG	JEFFERSON	PA	065	259010	N	1914
CORYDON	MCKEAN	PA	083	163195	N	1972	FRYBURG	CLARION	PA	031	259239	ON	1870
CORYVILLE	MCKEAN	PA	083	163308	O	1945	FRYBURG	VENANGO	PA	121	259239	ON	1870
COSTELLO	POTTER	PA	105	163474	N	1930	GAINES	POTTER	PA	105	263139	ON	1897
COUNCIL RUN	CENTRE	PA	027	003544	N	1982	GAINES	TIOGA	PA	117	263139	ON	1897
COUNCIL RUN	CLINTON	PA	035	003544	N	1982	GALETON	POTTER	PA	105	009754	N	1958
COUNTY LINE	CRAWFORD	PA	039	165272	N	1981	GARRISON	GREENE	PA	059	266518	O	1912
COUNTY LINE	WARREN	PA	123	165272	N	1981	GARVIN	BUTLER	PA	019	266714	ON	1893
COWANSHANNOCK	ARMSTRONG	PA	005	007467	N	1899	GENEVA	CRAWFORD	PA	039	269239	N	1900
CRABTREE	WESTMORELAND	PA	129	167923	N	1900	GEORGE	CLARION	PA	031	269549	N	1883
CRANBERRY-ROCKLAND	CLARION	PA	031	168274	ON	1872	GERMANIA	POTTER	PA	105	270417	N	1930
CRANBERRY-ROCKLAND	VENANGO	PA	121	168274	ON	1872	GERMANY	INDIANA	PA	063	010929	N	1981
CREEKSIDE	INDIANA	PA	063	007468	N	1900	GIFFORD RUN	CLEARFIELD	PA	033	009604	N	1982
CRIDER-DUNCAN	ALLEGHENY	PA	003	170502	O	1893	GIRARD	ERIE	PA	049	273998	N	1878
CRIDER-DUNCAN	BUTLER	PA	019	170502	O	1893	GIRTY	ARMSTRONG	PA	005	006199	N	1895
CROWS RUN	ALLEGHENY	PA	003	172968	ON	1897	GLADE	WARREN	PA	123	274479	O	1875
CROWS RUN	BEAVER	PA	007	172968	ON	1897	GLADE MILLS	BUTLER	PA	019	006200	O	1876
CROWS RUN	BUTLER	PA	019	172968	ON	1897	GLADE RUN	BUTLER	PA	019	274541	O	1886
CRYSTAL	POTTER	PA	105	173441	OA	1914	GLEN HAZEL	ELK	PA	047	275897	ON	1894
CUSH CUSHION	CLEARFIELD	PA	033	007470	N	1978	GLEN HOPE	CLEARFIELD	PA	033	008141	N	1981
CUSH CUSHION	INDIANA	PA	063	007470	N	1978	GLENFIELD-MT NEBO	ALLEGHENY	PA	003	276571	ON	1886
CUSSEWAGO	CRAWFORD	PA	039	009580	N	1981	GLENSHAW	ALLEGHENY	PA	003	276843	ON	1888
CUSSEWAGO	ERIE	PA	049	009580	N	1981	GLESSNER	SOMERSET	PA	111	012538	N	1988
DAGUE	GREENE	PA	059	178295	ON	1906	GOHEENVILLE	ARMSTRONG	PA	005	278129	N	1874
DAGUE	WASHINGTON	PA	125	178295	ON	1906	GOODWILL HILL-GRAND VALLEY	WARREN	PA	123	280478	O	1867
DANIELS RUN	WASHINGTON	PA	125	180217	N	1895	GRAMPIAN	CLEARFIELD	PA	033	284115	N	1972
DARLINGTON	BEAVER	PA	007	180821	N	1975	GRAYS FORK	GREENE	PA	059	286864	O	1897
DAVY HILL	WARREN	PA	123	182671	O	1905	GREENFIELD	MERCER	PA	085	008388	N	1984
DAWSON	FAYETTE	PA	051	182790	N	1921	GREENSBORO	FAYETTE	PA	051	006203	ON	1865
DEADMAN CORNERS	FOREST	PA	053	184087	ONA	1956	GREENSBORO	GREENE	PA	059	006203	ON	1865
DECATUR WEST	CLEARFIELD	PA	033	184798	N	1973	GREENSBURG	WESTMORELAND	PA	129	289360	N	1957
DEER CREEK	ALLEGHENY	PA	003	185542	ON	1900	GREENVILLE	MERCER	PA	085	289577	ON	1880
DEERLICK	WARREN	PA	123	186162	N	1888	GRUGAN	CLINTON	PA	035	008150	N	1982
DEMPEYTOWN	VENANGO	PA	121	188012	ON	1875	GRUGAN	LYCOMING	PA	081	008150	N	1982
DEVILS ELBOW	CENTRE	PA	027	189835	N	1977	GUFFEY	MCKEAN	PA	083	294067	ON	1878
DEW DROP	MCKEAN	PA	083	190021	O	1880	GUISTONVILLE	FOREST	PA	053	006204	N	1888
DEW DROP	WARREN	PA	123	190021	O	1880	GUMP	GREENE	PA	059	006205	N	1902
DIEHLOW	CLEARFIELD	PA	033	008106	N	1981	HADDENVILLE	FAYETTE	PA	051	006210	N	1886
DODGE HOLLOW	POTTER	PA	105	017170	N	1908	HADLEY	MERCER	PA	085	298546	N	1944
DORSEYVILLE	ALLEGHENY	PA	003	198481	ON	1913	HALFMOON	MERCER	PA	085	299700	N	1992
DOTYVILLE	CRAWFORD	PA	039	198982	OA	1872	HALLTON	ELK	PA	047	006211	N	1888
DOTYVILLE	WARREN	PA	123	198982	OA	1872	HALLTON	FOREST	PA	053	006211	N	1888
DRIFTING	CLEARFIELD	PA	033	017150	N	2001	HAMILTON CORNERS	VENANGO	PA	121	301480	O	1904
DRIFTWOOD BRANCH	CAMERON	PA	023	202707	N	1929	HAMPTON-STRONG	CLARION	PA	031	302429	ON	1885
DRUMLIN	ERIE	PA	049	007475	N	1978	HAMPTON-STRONG	VENANGO	PA	121	302429	ON	1885
DUFF CITY	ALLEGHENY	PA	003	204749	O	1890	HARBISON HOLLOW	BEAVER	PA	007	304871	ON	1904
DUFF CITY	BEAVER	PA	007	204749	O	1890	HARMONY-ZELIENOPLE	BEAVER	PA	007	306678	ON	1889
DUNKARD CREEK	GREENE	PA	059	206609	O	1864	HARMONY-ZELIENOPLE	BUTLER	PA	019	306678	ON	1889
DUTCHTOWN	CAMBRIA	PA	021	013362	N	1987	HARRISON	POTTER	PA	105	307691	N	1934
EAST FORK-WHARTON	CAMERON	PA	023	008117	N	1933	HARVEYS LAKE	LACKAWANNA	PA	069	309112	N	1956
EAST FORK-WHARTON	CLINTON	PA	035	008117	N	1933	HARVEYS LAKE	LUZERNE	PA	079	309112	N	1956
EAST FORK-WHARTON	POTTER	PA	105	008117	N	1933	HARVEYS LAKE	WYOMING	PA	131	309112	N	1956
EAST RUN	INDIANA	PA	063	211874	N	1937	HAZELHURST	MCKEAN	PA	083	312231	N	1878
EATON CORNERS	CRAWFORD	PA	039	007476	N	1921	HEARTS CONTENT	WARREN	PA	123	313126	O	1934
ECONOMY-LEGIONVILLE	BEAVER	PA	007	213051	ON	1885	HEATHVILLE	ARMSTRONG	PA	005	000263	N	1899
EDINBORO	ERIE	PA	049	008119	N	1980	HEATHVILLE	JEFFERSON	PA	065	000263	N	1899
EDINBORO NORTH	ERIE	PA	049	008120	N	1980	HEBRON	POTTER	PA	105	313512	ON	1908
ELDERS RIDGE	ARMSTRONG	PA	005	007485	N	1899	HECKMAN HOLLOW	SOMERSET	PA	111	313621	N	1977
ELDERS RIDGE	INDIANA	PA	063	007485	N	1899	HICKORY	WASHINGTON	PA	125	320505	N	1882
ELDERSVILLE	WASHINGTON	PA	125	218322	N	1890	HICKORY EAST	FOREST	PA	053	006216	ON	1966
ELIZABETH	ALLEGHENY	PA	003	218915	N	1890	HICKORY WEST	FOREST	PA	053	320914	O	1870
ELK CITY-KNOX	CLARION	PA	031	219110	ON	1869	HICKORY WEST	VENANGO	PA	121	320914	O	1870
ELKLAND	TIOGA	PA	117	017171	N	1900	HICKS RUN	CAMERON	PA	023	006217	N	1956
ELLISBURG	POTTER	PA	105	220996	N	1933	HICKS RUN	ELK	PA	047	006217	N	1956
ELLWOOD CITY	BEAVER	PA	007	221186	N	1902	HIGHHOUSE	FAYETTE	PA	051	321986	N	1921
ELLWOOD CITY	LAWRENCE	PA	073	221186	N	1902	HIGHLAND	CLARION	PA	031	321999	N	1896
EMLENTON-RICHEY RUN	ARMSTRONG	PA	005	223806	ON	1870	HILLDALE	ALLEGHENY	PA	003	007380	N	1912
EMLENTON-RICHEY RUN	BUTLER	PA	019	223806	ON	1870	HODGE RUN	WARREN	PA	123	326053	N	1917
EMLENTON-RICHEY RUN	CLARION	PA	031	223806	ON	1870	HOGGS	FAYETTE	PA	051	326780	N	1975
EMLENTON-RICHEY RUN	VENANGO	PA	121	223806	ON	1870	HOGGS	WESTMORELAND	PA	129	326780	N	1975
EMPORIUM EAST	CAMERON	PA	023	224390	N	1971	HOMESTEAD	ALLEGHENY	PA	003	330060	N	1894
ENON VALLEY	BEAVER	PA	007	225848	O	1895	HONEY CREEK	LAWRENCE	PA	073	330711	N	1890
ENON VALLEY	LAWRENCE	PA	073	225848	O	1895	HOOKER	BUTLER	PA	019	331083	ON	1901
ENTERPRISE	VENANGO	PA	121	226049	O	1865	HOOKSTOWN	BEAVER	PA	007	331280	ON	1889
ENTERPRISE	WARREN	PA	123	226049	O	1865	HOOVER	BUTLER	PA	019	331362	ON	1892
ENTERPRISE	ERIE	PA	049	227297	N	1860	HOOVERS RUN	GREENE	PA	059	007381	ON	1899
EVANS CITY	BUTLER	PA	019	006185	O	1915	HORSE CREEK	VENANGO	PA	121	333067	ON	1964
EVERGREEN	ALLEGHENY	PA	003	231265	O	1899	HORTON	ELK	PA	047	333563	N	1915
EWINGS MILL	ALLEGHENY	PA	003	231745	ON	1892	HORTON	JEFFERSON	PA	065	333563	N	1915
FAGUNDUS	FOREST	PA	053	006187	ON	1870	HOWE	JEFFERSON	PA	065	335350	N	1895
FAGUNDUS	WARREN	PA	123	006187	ON	1870	HUSTON	ALLEGHENY	PA	003	340756	N	1915
FALLS CREEK	JEFFERSON	PA	065	234901	N	1978	HUSTON	WASHINGTON	PA	125	340756	N	1915
FAUNCETOWN	CRAWFORD	PA	039	006189	ON	1905	HYNER	CLINTON	PA	035	008167	N	1903
FAYETTE	FAYETTE	PA	051	237474	ON	1887	IMPERIAL	ALLEGHENY	PA	003	344642	ON	1893
FAYETTE CITY	FAYETTE	PA	051	006190	N	1923	INDIAN CAMP	FOREST	PA	053	345138	O	1968
FAYETTE CITY	WASHINGTON	PA	125	006190	N	1923	INDIAN CAMP	VENANGO	PA	121	345138	O	1968
FAYETTE CITY	WESTMORELAND	PA	129	006190	N	1923	INDIANA	INDIANA	PA	063	345649	N	1885
FERGUSON	CLEARFIELD	PA	033	239327	N	1982	INEZ	POTTER	PA	105	345851	N	1940
FIDDLERS RUN	ARMSTRONG	PA	005	240316	N	1865	INGOMAR GRUBBS	ALLEGHENY	PA	003	346393	ON	1893
FIDDLERS RUN	CLARION	PA	031	240316	N	1865	IRISH RUN	CLEARFIELD	PA	033	348275	N	1962
FIKE	FAYETTE	PA	051	240901	N	1963	IRISH SETTLEMENT	POTTER	PA	105	008168	OA	1940
FINDLEY	ALLEGHENY	PA	003										

Field Name	County Name	State Sub	Co Code	Field Code	Field Disc Type	Year	Field Name	County Name	State Sub	Co Code	Field Code	Field Disc Type	Year
JOHNSTOWN	CAMBRIA	PA	021	362634	N	1957	MILLSTONE	ELK	PA	047	004458	ON	1885
JOHNSTOWN	SOMERSET	PA	111	362634	N	1957	MILLSTONE	JEFFERSON	PA	065	004458	ON	1885
JOHNSTOWN	WESTMORELAND	PA	129	362634	N	1957	MILLTOWN	ALLEGHENY	PA	003	475953	O	1894
JUNEAU	INDIANA	PA	063	366440	N	1883	MILLTOWN	WESTMORELAND	PA	129	475953	O	1894
JUNEAU	JEFFERSON	PA	065	366440	N	1883	MONACA	BEAVER	PA	007	481264	ON	1894
KANE	ELK	PA	047	368790	ON	1876	MOODY HOLLOW	MCKEAN	PA	083	483238	O	1878
KANE	FOREST	PA	053	368790	ON	1876	MOON RUN-CRAFTON	ALLEGHENY	PA	003	483433	O	1888
KANE	MCKEAN	PA	083	368790	ON	1876	MORAVIA	LAWRENCE	PA	073	484652	O	1900
KANTZ CORNERS	CRAWFORD	PA	039	007688	N	1977	MORRISON	MCKEAN	PA	083	485991	O	1904
KANTZ CORNERS	MERCER	PA	085	007688	N	1977	MORRISON HILL	WARREN	PA	123	486177	O	1883
KARTHAUS	CLEARFIELD	PA	033	369647	N	1976	MOSIER RUN	WASHINGTON	PA	125	487215	ON	1915
KEATING	CLINTON	PA	035	370976	ON	1967	MOUNT MORRIS	GREENE	PA	059	489029	ON	1886
KENDALL	BEAVER	PA	007	374107	O	1914	MT DAVIS	SOMERSET	PA	111	012585	N	1988
KENNETH	FAYETTE	PA	051	007385	N	1906	MT JACKSON	LAWRENCE	PA	073	490972	N	1904
KENWOOD	INDIANA	PA	063	375676	N	1978	MT ZION	SOMERSET	PA	111	491665	N	1963
KEOWN	ALLEGHENY	PA	003	007386	O	1894	MUDDY CREEK	BUTLER	PA	019	492223	ON	1889
KIEFER	CLARION	PA	031	378285	OA	1891	MUNSTER	CAMBRIA	PA	021	017149	N	1991
KIMMEL	SOMERSET	PA	111	008184	N	1980	MURRYSVILLE	WESTMORELAND	PA	129	494982	ON	1878
KINGS BRIDGE	SOMERSET	PA	111	008186	N	1981	MUSIC MOUNTAIN	MCKEAN	PA	083	495245	ON	1937
KINGSTON	WESTMORELAND	PA	129	380238	N	1944	MUSKRAT RUN	VENANGO	PA	121	495496	ON	1900
KINTERSBURG	INDIANA	PA	063	007388	N	1900	NEBRASKA	FOREST	PA	053	007430	ON	1957
KINZUA	MCKEAN	PA	083	380837	O	1880	NEGRO MOUNTAIN	SOMERSET	PA	111	501504	N	1956
KINZUA	WARREN	PA	123	380837	O	1885	NESHANNOCK CREEK	LAWRENCE	PA	073	008250	N	1980
KLONDIKE	MCKEAN	PA	083	382858	O	1896	NEVILLE ISLAND	ALLEGHENY	PA	003	502967	O	1900
KNOXVILLE	TIOGA	PA	117	384509	N	1917	NEW ALEXANDRIA	WESTMORELAND	PA	129	005931	N	1930
KNOXVILLE	TIOGA	PA	117	017172	N	1918	NEW BETHLEHEM	ARMSTRONG	PA	005	503295	ON	1876
KRAYN	CAMBRIA	PA	021	008191	N	1981	NEW BETHLEHEM	CLARION	PA	031	503295	ON	1876
KYLERTOWN	CLEARFIELD	PA	033	010956	N	1984	NEW BETHLEHEM	JEFFERSON	PA	065	503295	ON	1876
LACY	FOREST	PA	053	393657	O	1908	NEW CASTLE	LAWRENCE	PA	073	503365	N	1900
LAGONDA	WASHINGTON	PA	125	394515	ON	1899	NEW FREEPORT	GREENE	PA	059	503770	ON	1896
LAKE CREEK	CRAWFORD	PA	039	395858	O	1877	NEW GALILEE	BEAVER	PA	007	503796	ON	1885
LAKE CREEK	VENANGO	PA	121	395858	O	1877	NEW GALILEE	LAWRENCE	PA	073	503796	ON	1885
LATROBE	WESTMORELAND	PA	129	403608	ON	1927	NEW HAMBURG	MERCER	PA	085	008252	ONA	1954
LAVANSVILLE	SOMERSET	PA	111	001966	N	1981	NEW IRELAND	ERIE	PA	049	008253	ON	1978
LEATHERWOOD	CLARION	PA	031	407011	N	1886	NEW SALEM	ARMSTRONG	PA	005	504742	N	1894
LEBOEUF	ERIE	PA	049	007396	N	1875	NEW SALEM	JEFFERSON	PA	065	504742	N	1894
LEECHBURG	ARMSTRONG	PA	005	007397	N	1885	NEW SHEFFIELD	BEAVER	PA	007	008256	OA	1881
LEECHBURG	WESTMORELAND	PA	129	007397	N	1885	NEWTON WEST	WESTMORELAND	PA	129	507005	N	1891
LEEPER	CLARION	PA	031	407972	ON	1870	NINE MILE RUN	ALLEGHENY	PA	003	007434	N	1894
LEETSDALE	ALLEGHENY	PA	003	408297	ON	1895	NINEVEH	GREENE	PA	059	508655	ON	1888
LEIDY	CLINTON	PA	035	408747	N	1864	NOLO	INDIANA	PA	063	510572	N	1956
LEIDY	POTTER	PA	105	408747	N	1864	NORTH EAST	ERIE	PA	049	512542	N	1960
LEIDY	TIOGA	PA	117	408747	N	1864	NORTH POINT	INDIANA	PA	063	007436	N	1924
LEWIS RUN	MCKEAN	PA	083	412084	O	1909	NORTH POINT	JEFFERSON	PA	065	007436	N	1924
LEWISVILLE	INDIANA	PA	063	412405	N	1900	NOTCH	POTTER	PA	105	010990	N	1948
LEWISVILLE	WESTMORELAND	PA	129	412405	N	1900	OAKFORD	WESTMORELAND	PA	129	517434	N	1885
LIBBY RUN	MCKEAN	PA	083	007399	N	1895	OAKLAND	VENANGO	PA	121	517496	O	1900
LIBERTY	MCKEAN	PA	083	413142	N	1952	OCTAVE	CRAWFORD	PA	039	519480	O	1859
LIBERTY WEST	BUTLER	PA	019	413483	N	1897	OCTAVE	VENANGO	PA	121	519480	O	1859
LICKSKILLET-HOPPER	ALLEGHENY	PA	003	413555	O	1886	ODONNELL	JEFFERSON	PA	065	519945	N	1905
LILLYVILLE	BEAVER	PA	007	414103	N	1910	OHIOPYLE	FAYETTE	PA	051	520751	N	1959
LILLYVILLE	LAWRENCE	PA	073	414103	N	1910	OHIOPYLE	SOMERSET	PA	111	520751	N	1959
LIMESTONE RUN	ARMSTRONG	PA	005	007400	N	1917	OIL CITY-ROUSEVILLE	VENANGO	PA	121	520851	O	1861
LINCOLN	ALLEGHENY	PA	003	414351	ON	1917	OLD FRAME	FAYETTE	PA	051	522673	N	1899
LINDEN	WASHINGTON	PA	125	415091	ON	1900	OLMSTEAD	POTTER	PA	105	524564	N	1902
LINN RUN	WESTMORELAND	PA	129	008208	ON	1979	ONEIDA	BUTLER	PA	019	525680	ON	1885
LITTLE CREEK	BUTLER	PA	019	418412	O	1889	ORMSBY	MCKEAN	PA	083	528478	ON	1891
LITTLE MUDLICK	ARMSTRONG	PA	005	007401	N	1894	OSWAYO	POTTER	PA	105	008264	N	1947
LIVING WATERS	INDIANA	PA	063	008552	N	1879	PADDYTOWN	SOMERSET	PA	111	010582	N	1985
LOLETA	ELK	PA	047	007403	N	1960	PANIC	JEFFERSON	PA	065	007440	N	1910
LOLETA	FOREST	PA	053	007403	N	1960	PAPENFUSE	CRAWFORD	PA	039	008266	ON	1980
LONE PINE	WASHINGTON	PA	125	424675	N	1905	PARKER	ARMSTRONG	PA	005	539957	ON	1869
LORETTO	CAMBRIA	PA	021	427423	N	1960	PARKER	BUTLER	PA	019	539957	ON	1869
LOVELTON	WYOMING	PA	131	430301	N	1960	PARKER	CLARION	PA	031	539957	ON	1869
LUCINDA	CLARION	PA	031	432475	N	1870	PARSONSVILLE	CLEARFIELD	PA	033	008267	N	1982
LUKINS SCHOOL	WARREN	PA	123	433656	O	1976	PAVIA	BEDFORD	PA	009	543956	N	1961
LUMBER CITY	CLEARFIELD	PA	033	433968	N	1976	PAVIA	BLAIR	PA	013	543956	N	1961
LUZERNE	FAYETTE	PA	051	435100	N	1907	PEAS HILL	BRADFORD	PA	015	015667	N	1996
LUZERNE	WESTMORELAND	PA	129	435100	N	1907	PENFIELD	CLEARFIELD	PA	033	005987	N	1957
LUZERNE WEST	FAYETTE	PA	051	008218	N	1917	PENFIELD	ELK	PA	047	005987	N	1957
LYCIPPUS	WESTMORELAND	PA	129	435403	N	1956	PENFIELD	JEFFERSON	PA	065	005987	N	1957
MADERA	CLEARFIELD	PA	033	003648	N	1981	PERRYOPOLIS	FAYETTE	PA	051	007443	N	1921
MADISON	ARMSTRONG	PA	005	439969	N	1899	PETROLEUM CENTER-PIONEER	VENANGO	PA	121	552551	O	1861
MAHONING FURNACE	ARMSTRONG	PA	005	007406	N	1941	PHILLIPSVILLE	ERIE	PA	049	554280	N	1956
MAINESBURG	TIOGA	PA	117	013707	N	1990	PICADILLI	WARREN	PA	123	554466	O	1968
MARCHAND	INDIANA	PA	063	446386	N	1939	PINE GROVE	CLARION	PA	031	556667	N	1870
MARCHAND	JEFFERSON	PA	065	446386	N	1939	PINE GROVE	FOREST	PA	053	556667	N	1870
MARIENVILLE	CLARION	PA	031	441300	N	1881	PINE RUN	ALLEGHENY	PA	003	008277	N	1908
MARIENVILLE	FOREST	PA	053	441300	N	1881	PINE RUN	WESTMORELAND	PA	129	008277	N	1908
MARION CENTER	INDIANA	PA	063	447810	N	1891	PINEY	CLARION	PA	031	557473	ON	1865
MARKTON	JEFFERSON	PA	065	007408	N	1907	PITHOLE-CASHUP	VENANGO	PA	121	558620	O	1865
MARS	BUTLER	PA	019	007409	ON	1890	PLATTSVILLE	CAMBRIA	PA	021	559768	N	1975
MARSHBURG	MCKEAN	PA	083	449648	O	1909	PLATTSVILLE	CLEARFIELD	PA	033	559768	N	1975
MARVIN CREEK	MCKEAN	PA	083	450395	ON	1877	PLEASANT GROVE	WASHINGTON	PA	125	560031	ON	1899
MARVINDALE	MCKEAN	PA	083	008228	OA	1878	PLEASANTVILLE	FOREST	PA	053	561092	O	1868
MASONTOWN	FAYETTE	PA	051	007410	ON	1889	PLEASANTVILLE	VENANGO	PA	121	561092	O	1868
MASONTOWN	GREENE	PA	059	007410	ON	1889	PLEASANTVILLE	WARREN	PA	123	561092	O	1868
MAYFIELD	FAYETTE	PA	051	455469	N	1977	PLUM CREEK	ARMSTRONG	PA	005	561364	N	1890
MAYFIELD	WESTMORELAND	PA	129	455469	N	1977	PLUM CREEK	INDIANA	PA	063	561364	N	1890
MAYSVILLE	MERCER	PA	085	455717	N	1977	PLUMVILLE	ARMSTRONG	PA	005	007446	N	1908
MCCORMICK	ALLEGHENY	PA	003	458368	ON	1895	PLUMVILLE	INDIANA	PA	063	007446	N	1908
MCCRACKEN	GREENE	PA	059	458484	N	1900	PODUNK	CENTRE	PA	027	011556	N	1986
MCCREA FURNACE	ARMSTRONG	PA	005	007412	N	1937	PODUNK	CLINTON	PA	035	011556		

PENNSYLVANIA

Field Name	County Name	State Sub	Co Code	Field Code	Field Disc Type	Year	Field Name	County Name	State Sub	Co Code	Field Code	Field Disc Type	Year
RAMEY	CLEARFIELD	PA	033	006049	N	1981	ST MARYS	ELK	PA	047	674345	ON	1900
RANDOLPH	CRAWFORD	PA	039	586127	ON	1886	STAGECOACH	BRADFORD	PA	015	675523	N	1992
RASLER RUN	VENANGO	PA	121	013628	N	1988	STATE LINE	POTTER	PA	105	677538	N	1932
RASSELAS	ELK	PA	047	007315	O	1965	STEWART RUN	FOREST	PA	053	007343	ON	1900
RATHMEL	CLEARFIELD	PA	033	587163	N	1925	STEARWAT RUN	VENANGO	PA	121	007343	ON	1900
RATHMEL	JEFFERSON	PA	065	587163	N	1925	STILLWATER	WARREN	PA	123	680731	N	1979
RATTIGAN	ARMSTRONG	PA	005	007316	ON	1885	STONEBORO	MERCER	PA	085	008329	ON	1877
RATTIGAN	BUTLER	PA	019	007316	ON	1885	STRONGTOWN	CAMBRIA	PA	021	685071	N	1954
RATTLESNAKE	VENANGO	PA	121	587274	ON	1870	STRONGTOWN	INDIANA	PA	063	685071	N	1954
RAYMILTON	MERCER	PA	085	588312	O	1870	STUMP LICK	CLEARFIELD	PA	033	010631	N	1984
RAYMILTON	VENANGO	PA	121	588312	O	1870	SUGAR	WASHINGTON	PA	125	013427	N	1921
RED BRUSH	CLARION	PA	031	590196	O	1902	SUGAR CREEK-NILES	VENANGO	PA	121	686652	ON	1859
RED BRUSH	FOREST	PA	053	590196	O	1902	SUGAR GROVE	WARREN	PA	123	686683	ON	1910
RED BRUSH	VENANGO	PA	121	590196	O	1902	SUMMIT	FAYETTE	PA	051	688357	N	1938
RED HILL	ELK	PA	047	590894	N	1945	SUTERSVILLE	ALLEGHENY	PA	003	008337	N	1901
RED RIDGE	POTTER	PA	105	008290	N	1972	SUTERSVILLE	WESTMORELAND	PA	129	008337	N	1901
REDCLYFFE	CLARION	PA	031	007317	N	1885	SYCAMORE	GREENE	PA	059	693302	N	1895
REDCLYFFE	FOREST	PA	053	007317	N	1885	TANNER	GREENE	PA	059	697341	O	1876
REEDS CORNERS	ERIE	PA	049	008292	O	1980	TEETS	BEAVER	PA	007	007346	ON	
RENFREW-MCCALMONT	BUTLER	PA	019	595970	O	1882	TEETS	BUTLER	PA	019	007346	ON	
RENNERDALE	ALLEGHENY	PA	003	596195	ON	1885	TEN MILE	GREENE	PA	059	701042	N	1911
RENTON	ALLEGHENY	PA	003	007319	N	1890	TEN MILE	WASHINGTON	PA	125	701042	N	1911
RENTON	WESTMORELAND	PA	129	007319	N	1890	TEXAS SCHOOL	SOMERSET	PA	111	703097	N	1904
RICH HILL	GREENE	PA	059	598846	N	1886	TEXAS WEST	ALLEGHENY	PA	003	007347	O	1917
RICHMOND	INDIANA	PA	063	600055	N	1975	THORN CREEK	BUTLER	PA	019	705690	O	1884
RICHMOND TOWNSHIP	CRAWFORD	PA	039	007322	N	1930	TIADAGHTON	CLINTON	PA	035	014824	N	1992
RIDGWAY	ELK	PA	047	600861	ON	1877	TIADAGHTON	LYCOMING	PA	081	014824	N	1992
RILLTON	WESTMORELAND	PA	129	008296	N	1903	TIDIOUTE	FOREST	PA	053	707510	ON	1860
RIMERSBURG	CLARION	PA	031	601560	N	1896	TIDIOUTE	WARREN	PA	123	707510	ON	1860
ROARING RUN	ARMSTRONG	PA	005	605055	N	1894	TIMBLIN	ARMSTRONG	PA	005	007348	N	1903
ROARING RUN	INDIANA	PA	063	605055	N	1894	TIMBLIN	INDIANA	PA	063	007348	N	1903
ROCKDALE	CRAWFORD	PA	039	608434	N	1979	TIMBLIN	JEFFERSON	PA	065	007348	N	1903
ROCKVILLE	ARMSTRONG	PA	005	609147	N	1893	TIME	GREENE	PA	059	007349	N	1896
ROCKWOOD	SOMERSET	PA	111	609193	N	1979	TIOGA	TIOGA	PA	117	709091	N	1930
ROCKY RUN	ELK	PA	047	008300	N	1944	TIONESTA	FOREST	PA	053	007350	ON	1877
RODFIELD	ALLEGHENY	PA	003	610085	N	1891	TIPPARARY	MCKEAN	PA	083	709231	ON	1890
RODFIELD	WASHINGTON	PA	125	610085	N	1891	TOBY CREEK	ELK	PA	047	011018	N	1982
ROSENBERRY	BUTLER	PA	019	613835	O	1896	TOBY CREEK	JEFFERSON	PA	065	011018	N	1982
ROUGH RUN	BUTLER	PA	019	007326	O	1900	TOONERVILLE	VENANGO	PA	121	713358	O	1868
ROULETTE	MCKEAN	PA	083	615372	N	1886	TRIUMPH	WARREN	PA	123	718317	O	1860
ROULETTE	POTTER	PA	105	615372	N	1886	TROY	CRAWFORD	PA	039	718881	O	1877
RUNVILLE	CENTRE	PA	027	008305	ON	1980	TROY	VENANGO	PA	121	718881	O	1877
RURAL RIDGE	ALLEGHENY	PA	003	619153	ON	1899	TRYONVILLE	CRAWFORD	PA	039	016845		
RUSSELL	WARREN	PA	123	619882	N	1920	TURKEY FOOT	WASHINGTON	PA	125	721514	O	1888
SABINSVILLE	POTTER	PA	105	623108	N	1935	TURKEY TRACK	CRAWFORD	PA	039	721710	N	1990
SABINSVILLE	TIOGA	PA	117	623108	N	1935	TURKEYTOWN	WESTMORELAND	PA	129	008352	N	1972
SALLADASBURG	LYCOMING	PA	081	625700	N	1976	TURTLE CREEK	ALLEGHENY	PA	003	722675	ON	1892
SALMON CREEK	FOREST	PA	053	625936	ON	1906	ULYSSES	POTTER	PA	105	727022	N	1939
SALTSBURG	ARMSTRONG	PA	005	627155	N	1900	UNION CITY	ERIE	PA	049	727797	N	1870
SALTSBURG	INDIANA	PA	063	627155	N	1900	UTICA	MERCER	PA	085	730394	ON	1875
SALTSBURG	WESTMORELAND	PA	129	627155	N	1900	UTICA	VENANGO	PA	121	730394	O	1875
SANDLE-WILDWOOD	ALLEGHENY	PA	003	630878	O	1889	VALCOURT	MERCER	PA	085	008357	N	1911
SANDY CREEK	FAYETTE	PA	051	631385	N	1963	VALENCIA	ALLEGHENY	PA	003	007352	O	1890
SANDY LAKE	MERCER	PA	085	631602	N	1920	VALENCIA	BUTLER	PA	019	007352	O	1890
SANDY RIDGE	CENTRE	PA	027	001256	N	1983	VANCEVILLE	WASHINGTON	PA	125	733809	N	1890
SANFORD	WARREN	PA	123	631850	ON	1957	VANDERGRIFT	ARMSTRONG	PA	005	007353	N	1905
SARTWELL	MCKEAN	PA	083	634454	ON	1898	VENICE	ALLEGHENY	PA	003	735852	O	1894
SAXONBURG	BUTLER	PA	019	636376	ON	1888	VENICE	WASHINGTON	PA	125	735852	O	1894
SAY	ARMSTRONG	PA	005	007329	N	1897	VERNON	CRAWFORD	PA	039	736658	O	1975
SCOTT RUN	FOREST	PA	053	640383	N	1884	VOLANT	LAWRENCE	PA	073	741074	ON	1905
SELKIRK	CRAWFORD	PA	039	643460	ON	1884	VOLANT	MERCER	PA	085	741074	ON	1905
SELKIRK	WARREN	PA	123	643460	ON	1884	WADSWORTH-NORTH OAKLAND	BUTLER	PA	019	743970	ON	1874
SEVEN SPRINGS	SOMERSET	PA	111	645537	N	1958	WALKCHALK	ARMSTRONG	PA	005	007358	N	1902
SEVEN SPRINGS	WESTMORELAND	PA	129	645537	N	1958	WALNUT BEND	VENANGO	PA	121	746613	O	1861
SHADE CREEK	SOMERSET	PA	111	646519	N	1977	WALTERSBURG	FAYETTE	PA	051	007359	N	1910
SHAMBOURG	VENANGO	PA	121	647405	O	1866	WARREN	WARREN	PA	123	749527	O	1875
SHAMROCK	SOMERSET	PA	111	647475	N	1979	WARRIORS POINT	WASHINGTON	PA	125	749820	N	1905
SHANKSVILLE	SOMERSET	PA	111	007330	N	1973	WARSAW	JEFFERSON	PA	065	749821	N	1915
SHANNON RUN	GREENE	PA	059	007331	N	1898	WASHINGTON-TAYLORSTOWN	WASHINGTON	PA	125	750434	ON	1885
SHANNONDALE	CLARION	PA	031	647795	ON	1875	WATSON-DUHRING	FOREST	PA	053	752045	ON	1883
SHANNOPIN	ALLEGHENY	PA	003	647800	O	1883	WAYNESBURG	GREENE	PA	059	007266	N	1889
SHANNOPIN	BEAVER	PA	007	647800	ON	1883	WEBSTER	FAYETTE	PA	051	754542	N	1887
SHARON	MERCER	PA	085	647971	ON	1900	WEBSTER	WASHINGTON	PA	125	754542	N	1887
SHARON CENTER	POTTER	PA	105	648002	OA	1903	WEBSTER	WESTMORELAND	PA	129	754542	N	1887
SHEAKLEYVILLE	MERCER	PA	085	649135	N	1975	WELLSBORO SOUTH	TIOGA	PA	117	003374	N	1982
SHEFFIELD	MCKEAN	PA	083	649428	N	1875	WERTZ HOLLOW	CLINTON	PA	035	011028	N	1986
SHEFFIELD	WARREN	PA	123	649428	N	1875	WESLEY	MERCER	PA	085	759285	N	1972
SHELLHAMER	ARMSTRONG	PA	005	650265	N	1958	WESLEY	VENANGO	PA	121	759285	N	1972
SHENANGO SOUTH	CRAWFORD	PA	039	008318	N	1979	WEST BRANCH	MCKEAN	PA	083	759626	ON	1876
SHERRETT	ARMSTRONG	PA	005	007333	N	1922	WESTFIELD	TIOGA	PA	117	017174	N	1900
SHINGLEHOUSE	MCKEAN	PA	083	652414	ON	1895	WESTLINE	MCKEAN	PA	083	760858	ON	1946
SHINGLEHOUSE	POTTER	PA	105	652414	ON	1895	WETMORE	MCKEAN	PA	083	761501	N	1879
SHIPPENVILLE	CLARION	PA	031	652570	ON	1875	WETMORE	WARREN	PA	123	761501	N	1879
SHIRA STREAK	BUTLER	PA	019	652724	O	1893	WHEATLAND	LAWRENCE	PA	073	762432	N	1963
SHORT CREEK	WASHINGTON	PA	125	653768	N	1919	WHEATLAND	MERCER	PA	085	762432	N	1963
SHREWSBURY	LYCOMING	PA	081	654233	N	1970	WHIG HILL	FOREST	PA	053	763191	ON	1905
SIGEL	CLARION	PA	031	006422	N	1909	WHIPPOORWILL	CAMERON	PA	023	007366	N	1961
SIGEL	JEFFERSON	PA	065	006422	N	1909	WHIPPOORWILL	ELK	PA	047	007366	N	1961
SLATE LICK	ARMSTRONG	PA	005	007337	N	1901	WHISKEY RUN	WARREN	PA	123	763346	N	1944
SLAUGHTERING GROUND	CLINTON	PA	035	011010	N	1986	WHITE ASH	ALLEGHENY	PA	003	007367	N	1910
SLIGO	CLARION	PA	031	661278	N	1912	WHITE GRAVEL	MCKEAN	PA	083	764155	N	1920
SLIPPERY ROCK	LAWRENCE	PA	073	661371	O	1864	WHITEHORN CREEK	WESTMORELAND	PA	129	010238	N	1956
SMELTZER	ARMSTRONG	PA	005	007339	N	1946	WHITELEY CREEK	GREENE	PA	059	765353	ON	1865
SMELTZER	INDIANA	PA	063	007339	N	1946	WHITESBURG	ARMSTRONG	PA	005	007368	N	1927
SMETHPORT	MCKEAN	PA	083	662107	N	1875	WILAWANA	BRADFORD	PA	015	015566	N	1996
SMICKSBURG	ARMSTRONG	PA	005	007340	N	1900	WILCOX	ELK	PA	047	768043	N	1883
SMICKSBURG	INDIANA	PA	063	007340	N	1900	WILLET	INDIANA	PA	063	007370	N	1890
SMICKSBURG	JEFFERSON	PA	065	007340	N	1900	WILLOW CREEK-COBB HOLLOW	MCKEAN	PA	083	770662	O	1917
SMITH CORNERS	WARREN	PA	123	662197	ON	1899	WILPEN	WESTMORELAND	PA	129	011033	N	1982
SMITHS FERRY	BEAVER	PA	007	662890	O	1860	WINDFALL	MCKEAN	PA	083	772685	O	1875
SNOWSHOE	CENTRE	PA	027	014815	N	1992	WINFIELD WEST	ARMSTRONG	PA	005	007373	N	1893
SOMERSET	SOMERSET	PA	111	665277	N	1964	WINFIELD WEST	BUTLER	PA	019	007373	N	1893
SOMERSET EAST	SOMERSET	PA	111	665323	N	1979	WOLF CREEK	MERCER	PA	085	776236	ON	1889
SOMERSET WEST	SOMERSET	PA	111	665370	N	1977	WOLF CREEK	VENANGO	PA	121	776236	N	1899
SOUTH FORK	CAMBRIA	PA	021	666672	N	1973	WOLFS CORNERS	CLARION	PA	031	590220	ON	1889
SPARTA	CRAWFORD	PA	039	668036	ON	1867	WOODROW</						

Field Name	County Name	State Sub	Co Code	Field Code	Field Type	Field Disc Year	Field Name	County Name	State Sub	Co Code	Field Code	Field Type	Field Disc Year
ZOLLARSVILLE	WASHINGTON	PA	125	792680	ON	1902	GREEN POND	OVERTON	TN	133	010092	N	1960
SOUTH DAKOTA							GREENWOOD SOUTH	JACKSON	TN	087	290166	O	1952
ALUM CREEK	FALL RIVER	SD	047	014269	OA	1980	GRIMSLEY NORTH	FENTRESS	TN	049	291670	O	1975
BARKER DOME	CUSTER	SD	033	039319	O	1955	GROCE	PICKETT	TN	137	008836	O	1947
BARKER DOME	FALL RIVER	SD	047	039319	O	1955	GRUETLI	GRUNDY	TN	061	293126	N	1974
BUFFALO	HARDING	SD	063	101276	OA	1954	GUM BRANCH	MORGAN	TN	129	294460	ONA	1973
BUFFALO EAST	HARDING	SD	063	101400	O	1978	GUM BRANCH	SCOTT	TN	151	294460	ONA	1973
BULL CREEK	HARDING	SD	063	102516	OA	1978	HANGING LIMB	OVERTON	TN	133	015127	N	1980
BUTTE - HARDING CO	BUTTE	SD	019	003037	N	1980	HARPTH VALLEY	DICKSON	TN	043	010097	N	1930
BUTTE - HARDING CO	HARDING	SD	063	003037	N	1980	HELENWOOD WEST	SCOTT	TN	151	315044	ON	1973
CADY CREEK	HARDING	SD	063	002036	N	1978	HENEGER	WARREN	TN	177	014649	N	1980
CAMEL CREEK	HARDING	SD	063	114619	O	1975	HICKORY CREEK	COFFEE	TN	031	320542	N	1980
CHEYENNE BEND	FALL RIVER	SD	047	013669	O	1987	HIGGENBOTTOM BEND	WARREN	TN	177	010100	N	1928
CLARKSON RANCH	HARDING	SD	063	015108	OA	1993	HIGH POINT	SCOTT	TN	151	321875	O	1971
COREY BUTTE	HARDING	SD	063	161474	OA	1975	HIGH POINT SOUTH	SCOTT	TN	151	321880	O	1972
DEADLINE	HARDING	SD	063	003044	O	1978	HILHAM	OVERTON	TN	133	010939	N	1984
EDGEMONT	FALL RIVER	SD	047	003052	OA	1980	HONEY CREEK SOUTH	FENTRESS	TN	049	330729	ONA	1972
HARDING SPRINGS	HARDING	SD	063	305531	OA	1973	HONEY CREEK SOUTH	SCOTT	TN	151	330729	OA	1972
HARDING SPRINGS EAST	HARDING	SD	063	305535	OA	1976	HUNTSVILLE	SCOTT	TN	151	340353	ON	1971
HOLLINGSWORTH NORTH	FALL RIVER	SD	047	009787	OA	1984	HURRICANE CREEK	FENTRESS	TN	049	340601	ON	1972
IGLOO	FALL RIVER	SD	047	013694	OA	1990	HURRICANE RIDGE	FENTRESS	TN	049	001436	ON	1977
INDIAN CREEK	FALL RIVER	SD	047	345200	OA	1978	HURRICANE RIDGE	SCOTT	TN	151	001436	ON	1977
INDIAN CREEK NE	FALL RIVER	SD	047	345236	O	1980	HURRICANE RIDGE WEST	FENTRESS	TN	049	008837	N	1977
JONES CREEK	HARDING	SD	063	363223	OA	1975	INDEPENDENCE SCHOOL	OVERTON	TN	133	011972	ON	1986
LANTRY	DEWEY	SD	041	003081	O	1976	INDIAN CREEK	MORGAN	TN	129	345200	OA	1972
MEDICINE POLE HILLS SOUTH	HARDING	SD	063	465196	OA	1972	INDIAN CREEK SE	MORGAN	TN	129	001445	O	1975
PETE'S CREEK	HARDING	SD	063	015472	O	1996	IRONS CREEK	CLAY	TN	027	348836	O	1927
PORTER RANCH	FALL RIVER	SD	047	013728	O	1987	JACK BRANCH	OVERTON	TN	133	001468	O	1980
PROVO	FALL RIVER	SD	047	011233	OA	1986	JAMESTOWN NE	FENTRESS	TN	049	013879	N	1980
SHEEP DRAW EAST	FALL RIVER	SD	047	010181	OA	1985	JAMESTOWN SE	FENTRESS	TN	049	001476	O	1978
SHORT PINE HILLS WEST	HARDING	SD	063	653854	N	1977	JOHN HALL FLATS	SCOTT	TN	151	001493	ON	1977
SIMMS DRAW EAST	FALL RIVER	SD	047	010187	OA	1984	JONES CREEK	DICKSON	TN	043	363223	O	1866
SOUTH FORK	BUTTE	SD	019	666672	N	1980	JOUETTE CREEK	PICKETT	TN	137	010105	O	1927
SOUTH FORK	HARDING	SD	063	666672	N	1980	JOUETTE CREEK EAST	PICKETT	TN	137	010106	O	1948
STATE LINE	HARDING	SD	063	677538	OA	1973	KETTLE CREEK	CLAY	TN	027	376708	O	1927
TABLE MOUNTAIN	HARDING	SD	063	695460	OA	1983	KHOTAN	ANDERSON	TN	001	001405	OA	1976
TRAVERS RANCH	HARDING	SD	063	716171	OA	1973	LIBERTY	MACON	TN	111	413142	N	1966
YELLOW HAIR	HARDING	SD	063	786116	OA	1971	LIBERTY CHURCH	OVERTON	TN	133	413153	N	1983
TENNESSEE							LICK BRANCH	SCOTT	TN	151	413514	ON	1976
ALGOOD	PUTNAM	TN	141	009991	O	1970	LILLYDALE	CLAY	TN	027	012385	O	1926
ALLRED	OVERTON	TN	133	012161	O	1971	LILLYDALE	PICKETT	TN	137	012385	O	1926
ALTAMONT	GRUNDY	TN	061	013742	N	1978	LITTLE CLEAR CREEK	MORGAN	TN	129	418350	ON	1928
ARCOTT SCHOOL	CLAY	TN	027	023709	O	1938	LITTLE CRAB	FENTRESS	TN	049	010118	O	1948
ASHBURN CREEK	CLAY	TN	027	027081	O	1927	LITTLE PROCTOR	CLAY	TN	027	010119	O	1951
ASHBURN CREEK SOUTH	OVERTON	TN	133	014186	ON	1982	LIVINGSTON EAST	OVERTON	TN	133	420768	O	1976
BARREN PLAINS	ROBERTSON	TN	147	040435	ON	1931	LOCK BRANCH	JACKSON	TN	087	014256	O	1927
BEATY	FENTRESS	TN	049	004672	O	1937	LONG BRANCH	SCOTT	TN	151	425450	N	1971
BENDIX SPUR	SCOTT	TN	151	000924	ON	1978	LONG RIDGE	JACKSON	TN	087	425837	O	1975
BIG BRANCH	FENTRESS	TN	049	061129	N	1975	LOVE LADY NW	PICKETT	TN	137	014652	O	1973
BIG EAGLE CREEK	OVERTON	TN	133	010291	ON	1984	LOW GAP SOUTH	SCOTT	TN	151	010969	ON	1977
BLACK HOLLOW	OVERTON	TN	133	068368	O	1980	LOW GAP-REUBEN HOLLOW	SCOTT	TN	151	010970	OA	1976
BOATLAND	FENTRESS	TN	049	077044	O	1974	MANSON SCHOOL	FENTRESS	TN	049	001630	ON	1979
BOATLAND NE	FENTRESS	TN	049	077050	N	1975	MARTIN BRANCH	CANNON	TN	015	449920	O	1971
BOONE CAMP	MORGAN	TN	129	081025	ON	1924	MCKINNEY	CAMPBELL	TN	013	461491	O	1978
BRICEVILLE	ANDERSON	TN	001	091295	O	1976	MILE ONE	SCOTT	TN	151	008841	O	1977
BROKEN LEG	OVERTON	TN	133	093665	O	1970	MILL CREEK	CLAY	TN	027	474357	O	1927
BROWN POND	SCOTT	TN	151	095525	ON	1970	MILLER MOUNTAIN	OVERTON	TN	133	008930	ON	1981
BUCKLICK	MORGAN	TN	129	100422	O	1974	MITCHELL	SUMNER	TN	165	478945	O	1963
BUFFALO COVE	FENTRESS	TN	049	101359	O	1974	MITCHELL CREEK	CLAY	TN	027	478976	O	1928
BURCHETT HOLLOW	CLAY	TN	027	008874	O	1984	MITCHELL CREEK SE	OVERTON	TN	133	010136	O	1923
BURCHETT HOLLOW	OVERTON	TN	133	008874	O	1937	MOODYVILLE EAST	PICKETT	TN	137	483325	O	1941
BURRVILLE	MORGAN	TN	129	106504	ONA	1972	NEELEY CREEK	CLAY	TN	027	501301	O	1926
BURRVILLE EAST	MORGAN	TN	129	106507	O	1975	NEW HAVEN	SCOTT	TN	151	503998	N	1962
CAPITOL HILL	SCOTT	TN	151	118731	ON	1971	NEWCOMB	CAMPBELL	TN	013	506044	N	1987
CARVER BRANCH	SMITH	TN	159	010061	O	1960	NIGGS CREEK	SCOTT	TN	151	508300	N	1971
CARYVILLE	CAMPBELL	TN	013	000976	OA	1977	NOAH FORK	COFFEE	TN	031	010139	O	1938
CECIL HOLLOW	SCOTT	TN	151	000977	ON	1981	NORTH CREEK	CUMBERLAND	TN	035	008260	ON	1983
CELINA	CLAY	TN	027	128895	O	1938	OAK GROVE	OVERTON	TN	133	516721	OA	1979
CHANEY GAP	MORGAN	TN	129	132457	O	1975	OAK HILL	CUMBERLAND	TN	035	516814	O	1980
CHANUTE	PICKETT	TN	137	132721	ONA	1977	OIL HOLLOW	CLAY	TN	027	520882	O	1926
CLARKRANGE	FENTRESS	TN	049	000997	O	1977	OIL HOLLOW NORTH	CLAY	TN	027	520887	O	1974
CLIFTY DOME	MACON	TN	111	010063	N	1941	OKALONA	OVERTON	TN	133	010142	N	1949
COAL HILL	SCOTT	TN	151	150020	ON	1950	ONEIDA EAST	SCOTT	TN	151	525711	N	1971
COALMONT	GRUNDY	TN	061	150189	N	1932	ONEIDA WEST	SCOTT	TN	151	525742	ON	1969
COLLINS RIVER	WARREN	TN	177	010065	ON	1928	PALL MALL NORTH	FENTRESS	TN	049	010584	O	1903
COOKEVILLE	PUTNAM	TN	141	010067	N	1920	PARKER-ETTER	PICKETT	TN	137	014270	ON	1980
COON HOLLOW	MORGAN	TN	129	159630	ON	1928	PERKINS HOLLOW	CAMPBELL	TN	013	012030	O	1981
COON HOLLOW NE	MORGAN	TN	129	159635	N	1975	PETERMAN BEND	CLAY	TN	027	552009	O	1925
CROOKED BRANCH	FENTRESS	TN	049	171370	N	1975	PETERS BRIDGE	FENTRESS	TN	049	552009	O	1975
DAYS CHAPEL	CLAIBORNE	TN	025	183069	OA	1981	PILOT MOUNTAIN	MORGAN	TN	129	001859	ON	1981
DEER LODGE	MORGAN	TN	129	001020	O	1975	PINE BRANCH SW	CLAY	TN	027	556472	O	1963
DEER LODGE NORTH	MORGAN	TN	129	008834	N	1975	PINE GROVE	MORGAN	TN	129	556667	N	1975
DIFFICULT	SMITH	TN	159	191921	N	1970	PLEASANT RIDGE	MORGAN	TN	129	560496	ON	1979
DODSON CHAPEL	OVERTON	TN	133	010075	N	1927	PLEASANT SHADE	SMITH	TN	159	560620	N	1968
DOUGLAS BRANCH	MORGAN	TN	129	199866	ON	1971	POPLAR COVE	FENTRESS	TN	049	001874	O	1896
DOUGLAS BRANCH EAST	MORGAN	TN	129	199870	O	1975	PREVIT BRANCH	SCOTT	TN	151	572043	O	1976
DREW BRANCH	CAMPBELL	TN	013	202520	O	1975	PUNCHEONCAMP	SCOTT	TN	151	574951	O	1971
DRY CREEK	CLAY	TN	027	203602	O	1972	RED HILL	FENTRESS	TN	049	590894	O	1960
EAGLE CREEK	OVERTON	TN	133	210463	O	1866	RIVER JUNCTION	SCOTT	TN	151	603837	N	1973
FAULKNER SPRINGS	WARREN	TN	177	237164	N	1971	RIVERTON	FENTRESS	TN	049	604147	O	1896
FAYETTEVILLE	LINCOLN	TN	103	237629	N	1905	ROBBINS	SCOTT	TN	151	605551	ON	1980
FINDLEY NE	WHITE	TN	185	014644	N	1979	ROSLIN SOUTH	FENTRESS	TN	049	008843	N	1976
FLAT CREEK NE	OVERTON	TN	133	014935	O	1986	ROSLIN SOUTH	MORGAN	TN	129			

TENNESSEE

Field Name	County Name	State Sub	Co Code	Field Code	Field Disc Type Year	Field Name	County Name	State Sub	Co Code	Field Code	Field Disc Type Year
STOCKTON	FENTRESS	TN	049	681568	O 1979	ACHILLES	HEMPHILL	TX95	211	002381	N 1977
STOCKTON SW	FENTRESS	TN	049	008846	ON 1978	ACKER	IRION	TX75	235	002385	O 1977
SUGAR GROVE	SUMNER	TN	165	686683	O 1920	ACKERLY	BORDEN	TX85	033	002427	OA 1953
SUNBRIGHT	MORGAN	TN	129	689132	ON 1926	ACKERLY	DAWSON	TX85	115	002427	OA 1953
SUNBRIGHT CENTRAL	MORGAN	TN	129	008847	ON 1980	ACKERLY	HOWARD	TX80	227	002427	OA 1953
SWAN CREEK	HANCOCK	TN	067	691651	ON 1982	ACKERLY	MARTIN	TX80	317	002427	OA 1953
SYCAMORE VALLEY	MACON	TN	111	006462	N 1927	ACKERLY EAST	BORDEN	TX85	033	002458	O 1955
TACKETT CREEK	CLAIBORNE	TN	025	695605	O 1959	ACKERLY EAST	DAWSON	TX85	115	002458	O 1955
TALLMAN FORD	MACON	TN	111	696473		ACKERLY NE	DAWSON	TX85	115	015093	O 1993
TINSLEYS BOTTOM	CLAY	TN	027	708998	O 1924	ACKERLY NORTH	DAWSON	TX85	115	002489	OA 1957
TINSLEYS BOTTOM	JACKSON	TN	087	708998	O 1924	ACKERLY NW	DAWSON	TX85	115	002520	OA 1960
TOWN CREEK	WARREN	TN	177	003133	O 1921	ACKERLY SOUTH	DAWSON	TX85	115	002551	O 1954
TRAVISVILLE	PICKETT	TN	137	010637	O 1903	ACKERLY SOUTH	MARTIN	TX80	317	002551	O 1954
TURKEY CREEK	CLAY	TN	027	721307	O 1938	ACKERMAN	TAYLOR	TX70	441	000356	ONA 1980
UNION HILL	MORGAN	TN	129	727983	ON 1932	ACKERS	SHACKELFORD	TX70	417	002566	OA 1978
UNION HILL SW	MORGAN	TN	129	727990	O 1975	ACKERS "34"	SHACKELFORD	TX70	417	015545	O 1995
VANS BRANCH	PICKETT	TN	137	010640	O 1905	ACLETO	WILSON	TX10	493	001960	ONA 1981
VERDUN	SCOTT	TN	151	736224	N 1971	ACLETO CREEK	WILSON	TX10	493	002644	OA 1952
WALNUT GROVE	WHITE	TN	185	746861	N 1978	ACME	CLAY	TX90	077	002675	OA 1947
WILLIAMS CREEK	SCOTT	TN	151	769794	O 1980	ACME	JONES	TX70	253	002675	OA 1975
WILLOW GROVE	CLAY	TN	027	770784	O 1923	ACME SE	CLAY	TX90	077	002706	OA 1960
WINONA	SCOTT	TN	151	773793	ON 1979	ACME SOUTH	CLAY	TX90	077	002737	O 1953
WIRINGHAM	OVERTON	TN	133	008020	O 1981	ACORN	CHAMBERS	TX30	071	002768	N 1960
WOLF RIVER EAST	FENTRESS	TN	049	776347	O 1953	ACORN	CROCKETT	TX75	105	002799	OA 1984
YELLOWCLIFF	SCOTT	TN	151	786209	N 1966	ACORN	FISHER	TX70	151	002799	ON 1950

TEXAS

A & A	STARR	TX40	427	000629	OA 1956	ACU	TERRELL	TX75	443	014725	N 1993
A & C	ARCHER	TX90	009	000351	OA 1960	ACU EAST	TERRELL	TX75	443	016590	N 2000
A & D	ARCHER	TX90	009	000660	OA 1949	A-D & P	ARCHER	TX90	009	001001	OA 1952
A & H	DUVAL	TX40	131	000691	ONA 1959	ADA	JACK	TX90	237	002830	OA 1953
A & H WEST	DUVAL	TX40	131	000722	OA 1961	ADA CALL	NEWTON	TX30	351	002861	ONA 1960
A & K	DUVAL	TX90	275	000753	O 1957	ADA CALL EAST	NEWTON	TX30	351	008025	OA 1982
A & S	MITCHELL	TX80	335	000784	OA 1968	ADAIR	GAINES	TX85	165	003109	OA 1947
A B	EASTLAND	TX70	133	000810	OA 1978	ADAIR	TERRY	TX85	445	003109	OA 1947
A B ALLEN	VICTORIA	TX20	469	006890	N 1984	ADAIR CREEK	NOLAN	TX70	353	000357	OA 1980
A B C	TAYLOR	TX70	441	000815	OA 1955	ADAIR NE	TERRY	TX85	445	003140	O 1954
A B CRAWFORD	PALO PINTO	TX70	363	010655	N 1986	ADAIR SOUTH	GAINES	TX85	165	015875	O 1997
A B H	SCHLEICHER	TX75	413	006264	OA 1984	ADAM	COMANCHE	TX70	093	003217	OA 1981
A B H WEST	SCHLEICHER	TX75	413	006520	OA 1984	ADAM	REEVES	TX80	389	003217	N 1977
A BAKER	THROCKMORTON	TX70	447	009156	OA 1985	AD-AM	WOOD	TX60	499	013987	O 1991
A C SCOTT	CALLAHAN	TX70	059	000908	OA 1954	ADAM & JESSICA	RUNNELS	TX75	399	009158	OA 1985
A C SCOTT NW	CALLAHAN	TX70	059	000939	O 1954	ADA-MAC	BRAZORIA	TX30	039	002985	ON 1961
A C SCOTT WEST	CALLAHAN	TX70	059	000970	OA 1954	ADAMC	UPTON	TX75	461	003233	ONA 1953
A D H	COLEMAN	TX70	083	009999	ONA 1985	ADAMI	WEBB	TX40	479	003264	ONA 1939
A E DAVIS	BROWN	TX70	049	008024	N 1984	ADAMI WEST	WEBB	TX40	479	003295	ONA 1959
A G H	PECOS	TX80	371	000878	ONA 1980	ADAMS	EASTLAND	TX70	133	003326	OA 1982
A GOOD	THROCKMORTON	TX70	447	011308	OA 1985	ADAMS	MEDINA	TX10	325	003326	ONA 1926
A L D	RUNNELS	TX75	399	004295	OA 1983	ADAMS	STEPHENS	TX70	429	003326	O 1957
A O O	YOUNG	TX90	503	000352	ONA 1980	ADAMS	SUTTON	TX75	435	003326	N 1975
A P	BORDEN	TX85	033	001063	O 1958	ADAMS 31	HOWARD	TX80	227	015094	O 1994
A P C	KNOX	TX90	275	001094	OA 1959	ADAMS RANCH	JASPER	TX30	241	003574	ONA 1953
A P I	SAN PATRICIO	TX40	409	001125	N 1960	ADAMS RANCH	JIM WELLS	TX40	249	003574	N 1985
A R S	COLEMAN	TX70	083	008424	OA 1984	ADAMS RANCH	ORANGE	TX30	361	003574	ONA 1953
A RESURRECTION	LAVACA	TX20	285	004861	N 1998	ADAMS RANCH WEST	ORANGE	TX30	361	003636	ONA 1965
A S O G	DUVAL	TX40	131	001156	ONA 1959	ADAMS RIB	FAYETTE	TX30	149	014426	OA 1992
A S O G	JIM WELLS	TX40	249	001156	ONA 1959	ADAMS-BAGGETT RANCH	CROCKETT	TX75	105	003357	N 1969
A S O G NORTH	DUVAL	TX40	131	001187	ONA 1962	ADAMSON	JONES	TX70	253	003698	O 1950
A S O G NORTH	JIM WELLS	TX40	249	001187	ONA 1962	ADAS	FISHER	TX70	151	003760	OA 1956
A T & H	CALLAHAN	TX70	059	010000	OA 1985	ADAS SOUTH	FISHER	TX70	151	003791	OA 1957
A T & H	SHACKELFORD	TX70	417	010000	OA 1985	ADCO	COLEMAN	TX70	083	010656	N 1986
A T M	UPTON	TX75	461	011038	OA 1986	ADCOCK	DAWSON	TX85	115	003822	OA 1951
A V C	ARCHER	TX90	009	001209	OA 1971	ADCOCK SOUTH	DAWSON	TX85	115	008881	OA 1981
A W	WINKLER	TX80	495	001218	OA 1964	ADDICKS	HARRIS	TX30	201	012098	N 1987
A W P	MCMULLEN	TX10	311	006990	ONA 1981	ADDIE	CROCKETT	TX75	105	003853	N 1954
A. C. MORTON	WINKLER	TX80	495	017002	ON 2002	ADDIS	ECTOR	TX80	135	003915	OA 1947
AAA	HARDEMAN	TX90	197	008418	OA 1984	ADDIS NE	ECTOR	TX80	135	003946	O 1962
AAKER	CRANE	TX80	103	001249	O 1957	ADDISON	BASTROP	TX10	021	004008	O 1956
AARON	EASTLAND	TX70	133	001280	ONA 1952	ADDISON	PALO PINTO	TX70	363	004008	N 1981
AARON SHALLOW	EASTLAND	TX70	133	001311	O 1953	ADELA	LAVACA	TX20	285	004031	ON 1973
ABBEYS POINT	MATAGORDA	TX30	321	004085	N 1999	ADIAN	COLEMAN	TX70	083	010139	OA 1987
ABB-FAN	NOLAN	TX70	353	014724	O 1993	ADLER	EASTLAND	TX70	133	007690	ONA 1984
ABBOTT	EASTLAND	TX70	133	001466	ONA 1976	ADLER LAKE	VICTORIA	TX20	469	010002	N 1985
ABELL	CRANE	TX80	103	001652	ONA 1940	ADMIRAL	CALLAHAN	TX70	059	000358	OA 1979
ABELL	PECOS	TX80	371	001652	ONA 1940	ADMIRAL SOUTH	CALLAHAN	TX70	059	000754	OA 1984
ABELL EAST	CRANE	TX80	103	001683	ONA 1950	ADOBIE	EASTLAND	TX70	133	004287	OA 1982
ABELL EAST	PECOS	TX80	371	001683	ONA 1950	ADOBIE WALLS	HUTCHINSON	TX95	233	004318	OA 1969
ABELL NE	CRANE	TX80	103	001714	OA 1955	ADRIAN	NOLAN	TX70	353	004504	OA 1960
ABELL NORTH	PECOS	TX80	371	001745	OA 1950	ADRIENNE	EASTLAND	TX70	133	007242	OA 1982
ABELL NW	CRANE	TX80	103	001776	ONA 1949	ADVANCE	EASTLAND	TX70	133	004566	OA 1984
ABELL NW	PECOS	TX80	371	001776	ONA 1949	ADVANCE	PARKER	TX70	367	004566	N 1982
ABELL SE	PECOS	TX80	371	001807	ONA 1951	A-F-G	GARZA	TX85	169	000879	OA 1979
ABELL SOUTH	PECOS	TX80	371	001838	OA 1950	AGAPE	STEPHENS	TX70	429	000359	OA 1979
ABELL WEST	PECOS	TX80	371	001869	OA 1957	AGAR	MIDLAND	TX80	329	010003	OA 1985
ABERCROMBIE	ARCHER	TX90	009	001900	O 1957	AGARITTO	ZAPATA	TX40	505	013175	N 1989
ABERNATHY	HALE	TX85	189	001993	O 1969	AGARITTA	CONCHO	TX75	095	013176	OA 1989
ABERNATHY	PALO PINTO	TX70	363	001993	N 1979	AGGIE	COOKE	TX90	097	004977	O 1974
ABILENE CENTENNIAL	TAYLOR	TX70	441	000353	O 1981	AGGIELAND	BRAZOS	TX30	041	006329	ONA 1984
ABILENE EAST	TAYLOR	TX70	441	002024	OA 1952	AGGIELAND	BURLESON	TX30	051	006329	ONA 1984
ABILENE WEST	TAYLOR	TX70	441	002055	O 1956	AGNES	ANDERSON	TX60	001	005000	N 1957
ABKIRK	JONES	TX70	253	002086	OA 1958	AGNES BARBER	REFUGIO	TX20	391	005031	ONA 1970
A-B-M	UPTON	TX75	461	000832	O 1974	AGNES BARBER SOUTH	REFUGIO	TX20	391	011639	N 1987
ABNEY	HARRISON	TX60	203	009157	ONA 1985	AGRIMONY	POLK	TX30	373	017356	N 2003
A-B-R	GOLIAD	TX20	175	000846	ONA 1967	AGUA AZUL	WEBB	TX40	479	004987	N 1983
A-B-R EAST	GOLIAD	TX20	175	000877	ONA 1969	AGUA CLARA	JIM HOGG	TX40	247	012450	N 1988
A-B-R NE	GOLIAD	TX20	175	000890	N 1977	AGUA DULCE	NUECES	TX40	355	005217	ONA 1928
A-B-R NORTH	GOLIAD	TX20	175	014514	N 1992	AGUA DULCE EAST	NUECES	TX40	355	005248	ON 1953
ABRAHAM	HEMPHILL	TX95	211	002148	OA 1972	AGUA DULCE NE	NUECES	TX40	355	005279	O 1970
ABRAXAS	WARD	TX80	475	015577	O 1996	AGUA DULCE NORTH	NUECES	TX40	355	005310	ONA 1956
ABRIGO	BEE	TX20	025	011895	O 1986	AGUA DULCE SOUTH	NUECES	TX40	355	004296	N 1983
ABW	FOARD	TX90	155	012097	OA 1988	AGUA DULCE SW	NUECES	TX40	355	000360	N 1977
ACAMPO	SHACKELFORD	TX70	417	002179	O 1952	AGUA FUEGO	WEBB	TX40	479	009390	N 1984
ACE	POLK	TX30	373	002241	ON 1952	AGUA NEGRA	DUVAL	TX40	131	005670	ONA 1983
ACE	SAN JACINTO	TX30	407	002241	O 1952	AGUA PRIETA	DUVAL	TX40	131	005341	ONA 1941
ACE NORTH	POLK	TX30	373	002334	ONA 1969	AGUA ROJA	WEBB	TX40	479	006521	N 1984
ACE OF SPADES	STERLING	TX80	431	014425	O 1992	AGUAS CALIENTES	WEBB	TX40	479	010004	N 1985
ACEITUNA	DIMMIT	TX10	127	002365	OA 1957	AGUILA	ZAPATA	TX40	505	005372	O 1956
ACE-JONES	JONES	TX70	253	000354	OA 1981	AGUILARES	WEBB	TX40	479	005403	ONA 1953
ACETATE	GLASSCOCK	TX80	173	012319	OA 1988	AGUILARES NORTH	WEBB	TX40	479	011040	N 1986
ACE-TINER	JONES	TX70	253	000355	OA 1981	AGUILETE CREEK	WEBB	TX40	479	011310	N 1979
ACEVEDO	WEBB	TX40	479	010001	N 1985	AGULA CREEK	VICTORIA	TX20	469	016568	ONA 19

Field Name	County Name	State Sub	Co Code	Field Code	Field Disc Type Year	Field Name	County Name	State Sub	Co Code	Field Code	Field Disc Type Year
AINSWORTH	JACK	TX90	237	005620	OA 1980	ALICE ANN	EASTLAND	TX70	133	010053	ONA 1953
AIRPORT	MAVERICK	TX10	323	005868	N 1973	ALICE DEEP	JIM WELLS	TX40	249	010084	N 1952
AIRPORT	NUECES	TX40	355	005868	N 1981	ALICE DEEP SW	JIM WELLS	TX40	249	002976	N 1982
AIRPORT	WICHITA	TX90	485	005868	OA 1942	ALICE EAST	JIM WELLS	TX40	249	000365	N 1977
AIRSTRIP	ZAVALA	TX10	507	005883	N 1980	ALICE NORTH	JIM WELLS	TX40	249	010115	ONA 1954
AIRSTRIP EAST	ZAVALA	TX10	507	006993	N 1981	ALICE SE	JIM WELLS	TX40	249	010146	ON 1956
AJAX	KNOX	TX90	275	005899	OA 1956	ALICE SOUTH	JIM WELLS	TX40	249	010177	ONA 1959
AKARD	JONES	TX70	253	005992	OA 1938	ALICE WALKER	SHACKELFORD	TX70	417	015365	O 1995
AKENS	JONES	TX70	253	006023	O 1948	ALICE WEST	JIM WELLS	TX40	249	010208	ON 1954
AKER	FREESTONE	TX50	161	000882	N 1981	ALIEF	HARRIS	TX30	201	010301	ON 1945
AKER	NAVARRO	TX50	349	000882	N 1981	ALIEF SOUTH	HARRIS	TX30	201	010332	N 1956
AKERS	ARCHER	TX90	009	006054	O 1957	ALIENDA - BLP	GARZA	TX85	169	012676	OA 1988
AKERS	TERRY	TX85	445	006054	OA 1983	ALKALI CREEK	FISHER	TX70	151	010700	OA 1977
AKIN	STEPHENS	TX70	429	006085	ONA 1959	ALKALI CREEK SW	FISHER	TX70	151	010702	OA 1979
AKIN & DIMOCK	WICHITA	TX90	485	006116	O 1952	ALKEK	GOLIAD	TX20	175	010735	ONA 1954
AKIN NE	STEPHENS	TX70	429	006147	O 1963	ALKEK	REFUGIO	TX20	391	010735	ONA 1954
AKINS	DAWSON	TX85	115	000883	OA 1980	ALKEK EAST	GOLIAD	TX20	175	010766	O 1955
AL MITA RANCH	LIVE OAK	TX20	297	012703	O 1977	ALKEK NORTH	GOLIAD	TX20	175	010797	ONA 1956
AL REID PHD	IRION	TX75	235	004223	O 1999	ALKEK NORTH	REFUGIO	TX20	391	010797	N 1956
AL SMITH	JIM WELLS	TX40	249	006271	ON 1957	ALKEK WEST	GOLIAD	TX20	175	008420	ONA 1984
ALABAMA CREEK	TRINITY	TX30	455	006377	OA 1978	ALLAR	YOUNG	TX90	503	010859	ONA 1941
ALABAMA FERRY	HOUSTON	TX60	225	006994	OA 1983	ALLAR-BUZZ	COKE	TX75	081	006998	OA 1981
ALABAMA FERRY	LEON	TX50	289	006994	OA 1983	ALLAR SMITH	JACK	TX90	237	010657	O 1986
ALABAMA FERRY NORTH	LEON	TX50	289	013653	OA 1990	ALLAR-WARREN	YOUNG	TX90	503	010921	O 1949
ALABAMA FERRY SE	HOUSTON	TX60	225	013569	OA 1989	ALLCORN	RUNNELS	TX75	399	006368	ONA 1981
ALAMO	HIDALGO	TX40	215	006736	ONA 1942	ALLEN	EASTLAND	TX70	133	011076	N 1950
ALAMO BEACH	CALHOUN	TX20	057	006767	N 1969	ALLEN	JIM HOGG	TX40	247	011076	ONA 1947
ALAMO BEACH SOUTH	CALHOUN	TX20	057	009668	N 1983	ALLEN	RUNNELS	TX75	399	011076	OA 1984
ALAMO SOUTH	MCMULLEN	TX10	311	006891	O 1984	ALLEN	SHACKELFORD	TX70	417	011076	OA 1983
ALAMOSA	OLDHAM	TX95	359	006953	O 1957	ALLEN	TOM GREEN	TX75	451	011076	OA 1985
ALAMOSA EAST	OLDHAM	TX95	359	006984	O 1957	ALLEN	WHARTON	TX30	481	011076	ONA 1927
ALAMOSA SE	OLDHAM	TX95	359	007015	O 1959	ALLEN & RITCHIE	PALO PINTO	TX70	363	011169	N 1948
ALAN	YOUNG	TX90	503	007046	OA 1955	ALLEN & SMITH	HUTCHINSON	TX95	233	012000	O 1969
ALANIZ	STARR	TX40	427	017003	N 2001	ALLEN ANDREW	STERLING	TX80	431	000885	OA 1981
ALAYAN BAYOU	NACOGDOCHES	TX60	347	006892	N 1982	ALLEN DOME	BRAZORIA	TX30	039	011262	ONA 1927
ALAZAN	KLEBERG	TX40	273	007077	ONA 1954	ALLEN HILL	TOM GREEN	TX75	451	000336	OA 1980
ALAZAN BAYOU	NACOGDOCHES	TX60	347	011640	N 1985	ALLEN NORTH	JIM HOGG	TX40	247	011417	N 1978
ALAZAN BAYOU SOUTH	NACOGDOCHES	TX60	347	011641	N 1987	ALLEN RANCH	COLORADO	TX30	089	007693	N 1984
ALAZAN NORTH	KLEBERG	TX40	273	007108	ONA 1958	ALLEN RANCH	LAVACA	TX20	285	007693	N 1984
ALAZAN SOUTH	KLEBERG	TX40	273	008026	N 1980	ALLEN-ENGLER	WHEELER	TX95	483	017210	N 2002
ALAZAN WEST	KLEBERG	TX40	273	008027	ONA 1980	ALLEN-HOLIDAY	SCURRY	TX85	415	011324	OA 1952
ALBA	WOOD	TX60	499	007139	OA 1948	ALLEN-PARKER	LIPSCOMB	TX95	295	011479	OA 1967
ALBANY	SHACKELFORD	TX70	417	007232	OA 1956	ALLEN-PARKER	OCHILTREE	TX95	357	011479	OA 1967
ALBANY EAST	SHACKELFORD	TX70	417	007263	OA 1957	ALLEN-SIX	JACK	TX90	237	000366	OA 1979
ALBANY SE	SHACKELFORD	TX70	417	007325	O 1951	ALLEN-TOWN	ANGELINA	TX60	005	011634	N 1954
ALBANY SOUTH	SHACKELFORD	TX70	417	007356	OA 1956	ALLEN-TOWN	CASS	TX60	067	011634	N 1954
ALBANY-LEECH	SHACKELFORD	TX70	417	007294	OA 1970	ALLEYTON	COLORADO	TX30	089	016231	N 1996
ALBAUGH	MARTIN	TX80	317	007387	O 1953	ALLIE	SUTTON	TX75	435	009670	OA 1985
ALBAUGH	MITCHELL	TX80	335	007387	O 1953	ALLIGATOR	WASHINGTON	TX30	477	012677	O 1988
ALBAUGH-COLE	STERLING	TX80	431	007418	OA 1969	ALLIGATOR BAYOU	CHAMBERS	TX30	071	011696	ONA 1959
ALBERCAS	JIM HOGG	TX40	247	007449	ON 1928	ALLIGATOR BAYOU EAST	CHAMBERS	TX30	071	011727	ONA 1960
ALBERCAS	WEBB	TX40	479	007449	ON 1928	ALLIGATOR BAYOU SW	CHAMBERS	TX30	071	003786	N 1982
ALBERCAS NE	WEBB	TX40	479	007480	N 1962	ALLIGATOR BAYOU WEST	CHAMBERS	TX30	071	011758	ONA 1963
ALBERCAS NORTH	WEBB	TX40	479	007511	ON 1945	ALLIGATOR CREEK	NAVARRO	TX50	349	008421	N 1984
ALBERCAS WEST	WEBB	TX40	479	007542	N 1957	ALLIGATOR LAKE	NEWTON	TX30	351	011789	ON 1958
ALBERT WEST	LIVE OAK	TX20	297	007604	ONA 1955	ALLIGATOR LAKE NORTH	BRAZORIA	TX30	039	000367	N 1980
ALBERTA	EASTLAND	TX70	133	000362	N 1980	ALLIGATOR MOTT	DE WITT	TX20	123	004866	N 1996
ALBERTSON	SAN PATRICIO	TX40	409	007635	OA 1956	ALLIGATOR POINT	BRAZORIA	TX30	039	011820	ONA 1953
ALBRECHT	GOLIAD	TX20	175	008007	ONA 1949	ALLIGATOR SLOUGH	ZAVALA	TX10	507	001964	ONA 1980
ALBRECHT	STARR	TX40	427	008007	O 1960	ALLIMAR	LIVE OAK	TX20	297	015869	O 1995
ALBRECHT CREEK	GOLIAD	TX20	175	011042	N 1986	ALLISON	STEPHENS	TX70	429	011851	N 1957
ALBRECHT SOUTH	GOLIAD	TX20	175	008038	ONA 1961	ALLISON	TERRELL	TX75	443	011851	N 1973
ALBRECHT WEST	LIVE OAK	TX20	297	008069	O 1945	ALLISON	WICHITA	TX90	485	011851	OA 1951
ALCO	JACK	TX90	237	008193	OA 1951	ALLISON PARKS	HEMPHILL	TX95	211	011921	ONA 1974
ALCO SOUTH	YOUNG	TX90	503	008193	ONA 1951	ALLISON PARKS	WHEELER	TX95	483	011921	ONA 1974
ALCO-MAG	HARRIS	TX30	201	008224	ONA 1953	ALLISON PARKS SE	WHEELER	TX95	483	007243	N 1981
ALCO-MAG WEST	HARRIS	TX30	201	008255	ONA 1955	ALLISON RANCH	PECOS	TX80	371	011927	O 1978
ALCORN	CLAY	TX90	077	008348	OA 1953	ALLISON SOUTH	TERRELL	TX75	443	011930	N 1975
ALCORN SOUTH	CLAY	TX90	077	008363	OA 1972	ALLISON-BRITT	WHEELER	TX95	483	000314	ONA 1979
ALDERMAN	GUADALUPE	TX10	187	008658	O 1966	ALLISON-HOLT	WHEELER	TX95	483	011892	N 1972
ALDINE	HARRIS	TX30	201	008689	ON 1935	ALLMYERS	YOUNG	TX90	503	012006	OA 1954
ALDINE EAST	HARRIS	TX30	201	008720	OA 1952	ALLRED	HARDEMAN	TX90	197	012161	OA 1978
ALDINE NE	HARRIS	TX30	201	008751	O 1954	ALLRED-PEERY	ARCHER	TX90	009	012192	O 1949
ALDINE SOUTH	HARRIS	TX30	201	008782	O 1950	ALLYATES	JACK	TX90	237	012285	OA 1951
ALDINE WEST	HARRIS	TX30	201	008813	O 1956	ALLYN	TAYLOR	TX70	441	007244	OA 1982
ALDRETE	REFUGIO	TX20	391	008844	ONA 1949	ALM	LAVACA	TX20	285	011643	O 1987
ALDRETE AND CARBAJAL	GOLIAD	TX20	175	017325	N 2002	ALMA	MONTAGUE	TX90	337	012316	OA 1957
ALDRICH	JACKSON	TX20	239	008875	O 1957	ALMA BELL	LIVE OAK	TX20	297	012347	ON 1960
ALDRIDGE	COLEMAN	TX70	083	008968	OA 1953	ALMA J	CALLAHAN	TX70	059	010006	N 1985
ALDRIDGE	RUNNELS	TX75	399	008968	OA 1953	ALMA JOHNSON	COLEMAN	TX70	083	010658	N 1986
ALDRIDGE	TAYLOR	TX70	441	008968	OA 1953	ALMA SOUTH	JIM HOGG	TX40	247	012564	N 1988
ALDWELL RANCH	SUTTON	TX75	435	009020	N 1972	ALMA WEST	MONTAGUE	TX90	337	012626	O 1965
ALEDO SE	PARKER	TX70	367	009102	N 1975	ALMON	COOKE	TX90	097	012103	O 1988
ALEDO SOUTH	PARKER	TX70	367	009112	N 1974	ALMOND	JIM WELLS	TX40	249	012719	ONA 1944
ALEJANDRENAS	ZAPATA	TX40	505	000363	N 1981	ALMOST NOT	MITCHELL	TX80	335	017368	O 2003
ALEX	TERRY	TX85	445	009278	OA 1945	ALNBOP	HARDEMAN	TX90	197	013456	O 1990
ALEXANDER	HEMPHILL	TX95	211	009433	N 1976	ALNDAL	HARDEMAN	TX90	197	016872	O 2001
ALEXANDER	RUNNELS	TX75	399	009433	OA 1981	ALOE	VICTORIA	TX20	469	012781	ONA 1951
ALEXANDER	STONEWALL	TX70	433	009433	OA 1953	ALOE NORTH	VICTORIA	TX20	469	000886	N 1980
ALEXANDER	TERRY	TX85	445	009433	OA 1980	ALONGSIDE	SHACKELFORD	TX70	417	015723	N 1995
ALEXANDER SOUTH	STONEWALL	TX70	433	000364	OA 1980	ALONZO TAYLOR	DUVAL	TX40	131	012874	O 1956
ALEXANDRE	OFFSHORE-STATE	TX05	990	017265	N 2002	ALPAR	HEMPHILL	TX95	211	012898	ONA 1974
ALEXANDRIA	SHACKELFORD	TX70	417	009464	OA 1991	ALPAR	OCHILTREE	TX95	357	012898	ONA 1974
ALFALFA	HOWARD	TX80	227	009526	O 1995	ALPAR POOL	HEMPHILL	TX95	211	014727	O 1993
ALFRED	JIM WELLS	TX40	249	009681	ONA 1937	ALPAR POOL	ROBERTS	TX95	393	014727	O 1993
ALFRED DEEP	JIM WELLS	TX40	249	009712	ON 1935	ALPAR-BRAINARD	ROBERTS	TX95	393	015707	O 1996

TEXAS

Field Name	County Name	State Sub	Co Code	Field Code	Field Disc Type Year	Field Name	County Name	State Sub	Co Code	Field Code	Field Disc Type Year
ALTA LOMA SW	BRAZORIA	TX30	039	013339	N 1969	ANAQUA NORTH	VICTORIA	TX20	469	016904	ONA 1968
ALTA LOMA SW	GALVESTON	TX30	167	013339	N 1969	ANARENE	ARCHER	TX90	009	016935	OA 1949
ALTA LOMA WEST	GALVESTON	TX30	167	013401	ONA 1957	ANCHER EAST	ARCHER	TX90	009	016972	OA 1975
ALTA MESA	BROOKS	TX40	047	013432	ONA 1936	ANARENE NE	ARCHER	TX90	009	016966	OA 1957
ALTA MESA EAST	BROOKS	TX40	047	013463	ONA 1944	ANARON	FISHER	TX70	151	014728	O 1993
ALTA MESA NE	BROOKS	TX40	047	013494	ONA 1960	ANATH	THROCKMORTON	TX70	447	016997	O 1971
ALTA MESA NORTH	BROOKS	TX40	047	013525	ONA 1970	ANCELL	WILBARGER	TX90	487	017028	OA 1953
ALTA MESA WEST	BROOKS	TX40	047	015510	O 1996	ANCHOR RANCH	MARTIN	TX80	317	017042	OA 1978
ALTA VERDE	BROOKS	TX40	047	013587	ONA 1950	ANCHORAGE	ATASCOSA	TX10	013	017059	OA 1952
ALTA VERDE OLD	BROOKS	TX40	047	013649	O 1936	ANCHORAGE SOUTH	ATASCOSA	TX10	013	017068	N 1959
ALTA VISTA	BEXAR	TX10	029	013680	OA 1912	ANCO	YOUNG	TX90	503	017121	OA 1962
ALTAIR	COLORADO	TX30	089	013711	ONA 1945	ANDECTOR	ANDREWS	TX80	003	017214	O 1946
ALTAIR NW	COLORADO	TX30	089	013717	N 1976	ANDECTOR	ECTOR	TX80	135	017214	ONA 1946
ALTAIR SOUTH	COLORADO	TX30	089	013729	ON 1976	ANDECTOR NORTH	ECTOR	TX80	135	017245	O 1959
ALTE HUNDE	ZAPATA	TX40	505	013773	N 1966	ANDECTOR WEST	ECTOR	TX80	135	017276	OA 1954
ALTHOF	NOLAN	TX70	353	013835	O 1952	ANDER	GOLIAD	TX20	175	017307	N 1952
ALTO	CHEROKEE	TX60	073	013857	N 1976	ANDER EAST	GOLIAD	TX20	175	012322	N 1976
ALTO BONITO	STARR	TX40	427	010007	N 1985	ANDER SOUTH	GOLIAD	TX20	175	000892	N 1980
ALTO SPRINGS	FALLS	TX50	145	000887	OA 1979	ANDERGRAM	RUNNELS	TX75	399	017338	ONA 1958
ALTO SPRINGS	LIMESTONE	TX50	293	000887	OA 1979	ANDERGRAM SOUTH	RUNNELS	TX75	399	017369	OA 1959
ALTO WEST	CHEROKEE	TX60	073	013866	ON 1957	ANDERSON	HANSFORD	TX95	195	017400	N 1983
ALVA LEE HAWKINS	EASTLAND	TX70	133	014307	N 1978	ANDERSON	JONES	TX70	253	017400	O 1949
ALVARADO	STARR	TX40	427	006084	N 1980	ANDERSON RANCH	ZAVALA	TX10	507	017462	O 1974
ALVAREZ	STARR	TX40	427	014362	OA 1952	ANDERSON WEST	JONES	TX70	253	017467	O 1963
ALVIN CITY	BRAZORIA	TX30	039	014393	N 1950	ANDERSON WEST	ARCHER	TX90	009	017420	O 1975
ALVIN NORTH	BRAZORIA	TX30	039	014449	ONA 1976	ANDERSON-FRIMES	GRIMES	TX30	185	017424	N 1975
ALVIN SE	BRAZORIA	TX30	039	014424	N 1951	ANDERSON-WORD	HASKELL	TX70	207	017648	O 1953
ALVIN SOUTH	BRAZORIA	TX30	039	014455	ONA 1956	ANDRADE	GRAYSON	TX90	181	017710	OA 1955
AL-VINC	JACK	TX90	237	000361	OA 1981	ANDREE	COLEMAN	TX70	083	017741	OA 1953
ALVORADO	STARR	TX40	427	014469	N 1980	ANDRESS	FISHER	TX70	151	000370	OA 1981
ALVORD	WISE	TX90	497	014486	ONA 1954	ANDREW	KENT	TX85	263	017803	O 1969
ALVORD EAST	WISE	TX90	497	014517	OA 1959	ANDREW A	IRION	TX75	235	017815	ONA 1977
ALVORD NORTH	WISE	TX90	497	014548	OA 1962	ANDREW NOODLE CREEK	KENT	TX85	263	000893	OA 1969
ALVORD SE	WISE	TX90	497	014579	OA 1958	ANDREWS	ANDREWS	TX80	003	017834	OA 1953
ALVORD SOUTH	WISE	TX90	497	014610	ONA 1956	ANDREWS EAST	ANDREWS	TX80	003	017865	OA 1962
ALVORD WEST	WISE	TX90	497	014641	O 1957	ANDREWS NORTH	ANDREWS	TX80	003	017927	OA 1959
ALWAN	WHARTON	TX30	481	013985	N 1991	ANDREWS SOUTH	ANDREWS	TX80	003	017958	ONA 1951
ALWAN WEST	WHARTON	TX30	481	014518	N 1991	ANDREWS WEST	ANDREWS	TX80	003	017989	O 1940
ALWORTH	JIM HOGG	TX40	247	014703	ONA 1965	ANDREWS WEST	ECTOR	TX80	135	017989	O 1940
ALWORTH	ZAPATA	TX40	505	014703	ONA 1965	ANDRIA	THROCKMORTON	TX70	447	018020	OA 1971
ALWORTH EAST	JIM HOGG	TX40	247	011046	N 1986	ANDROMEDA	FORT BEND	TX30	157	016534	OA 2000
ALYSSA	EASTLAND	TX70	133	014718	OA 1977	ANDY	FISHER	TX70	151	018113	O 1965
ALYSSA-SADIE	JONES	TX70	253	014879	O 1994	ANDY BROWN	WILSON	TX10	493	009162	OA 1985
ALYSSSE	FISHER	TX70	151	014880	O 1994	ANDY LACEY	ZAPATA	TX40	505	018144	O 1956
AMA GRAHAM	GRAY	TX95	179	014827	N 1968	ANDY SOUTH	FISHER	TX70	151	018175	O 1969
AMACKER-TIPPETT	UPTON	TX75	461	014889	ONA 1953	ANGEL	BROWN	TX70	049	018330	N 1942
AMACKER-TIPPETT EAST	UPTON	TX75	461	014920	ON 1957	ANGEL CITY	GOLIAD	TX20	175	018361	ON 1949
AMACKER-TIPPETT NORTH	UPTON	TX75	461	014951	OA 1967	ANGELINA	CHAMBERS	TX30	071	018423	N 1967
AMACKER-TIPPETT SE	UPTON	TX75	461	014982	ONA 1966	ANGELINA	JEFFERSON	TX30	245	018423	ONA 1967
AMACKER-TIPPETT SOUTH	UPTON	TX75	461	015013	ONA 1958	ANGELINA EAST	JEFFERSON	TX30	245	018426	N 1979
AMACKER-TIPPETT SW	UPTON	TX75	461	015020	OA 1977	ANGELINA NORTH	CHAMBERS	TX30	071	007695	OA 1984
AMACKER-TIPPETT WEST	UPTON	TX75	461	009513	ONA 1980	ANGELINA RIVER	NACOGDOCHES	TX60	347	014882	N 1993
AMADOR	DE WITT	TX20	123	015044	ON 1958	ANGELINA WEST	JEFFERSON	TX30	245	018443	N 1971
AMANDA FOSTER	GLASSCOCK	TX80	173	016539	O 1999	ANGELINA WOOD	BEE	TX20	025	018445	OA 1960
AMANDA NICOLE	JONES	TX70	253	014427	OA 1991	ANGELITA	SAN PATRICIO	TX40	409	018454	OA 1932
AMANDO	DUVAL	TX40	131	006086	N 1983	ANGELITA EAST	SAN PATRICIO	TX40	409	018458	N 1973
AMAREX	HARRIS	TX30	201	015121	ONA 1975	ANGELITA NEW	SAN PATRICIO	TX40	409	018485	ONA 1962
AMARGOSA	JIM WELLS	TX40	249	015137	ONA 1942	ANGELITA NORTH	SAN PATRICIO	TX40	409	018516	ON 1953
AMARGOSA WEST	JIM WELLS	TX40	249	000368	N 1981	ANGELITA NW	SAN PATRICIO	TX40	409	009163	N 1985
AMBASSADOR	CLAY	TX90	077	015230	OA 1950	ANGIE	SHELBY	TX60	419	018609	ONA 1981
AMBASSADOR NORTH	CLAY	TX90	077	015261	OA 1951	ANGLETON	BRAZORIA	TX30	039	018702	ONA 1939
AMBASSADOR SE	CLAY	TX90	077	000369	OA 1980	ANGLETON NE	BRAZORIA	TX30	039	018712	ON 1976
AMBERSON	LA SALLE	TX10	283	015478	N 1954	ANGLETON SOUTH	BRAZORIA	TX30	039	018733	ONA 1960
AMBLER	REEVES	TX80	389	015509	N 1964	ANGUS	CROCKETT	TX75	105	018795	N 1962
AMBRA	JACK	TX90	237	015602	OA 1970	ANITA	HOCKLEY	TX85	219	018888	OA 1980
AMELIA	JEFFERSON	TX30	245	015695	ONA 1936	ANITA	JACKSON	TX20	239	018888	N 1966
AMELIA NORTH	JEFFERSON	TX30	245	015726	N 1963	ANITA EAST	JACKSON	TX20	239	018893	N 1980
AMELIA SOUTH	JEFFERSON	TX30	245	015757	ON 1960	ANJAC	YOUNG	TX90	503	018919	O 1963
AMERICAN	COLORADO	TX30	089	015814	N 1979	ANN	STONEWALL	TX70	433	018981	O 1971
AMERICAN	CROCKETT	TX75	105	015814	ONA 1973	ANN BRANCH	ERATH	TX70	143	016734	O 1985
AMERMAN	STEPHENS	TX70	429	015881	N 1966	ANN COLLIER	CALLAHAN	TX70	059	010008	OA 1985
AMES	LIBERTY	TX30	291	016478	N 1999	ANN IDA	COOKE	TX90	097	019012	OA 1955
AMETHYST	UPTON	TX75	461	017358	O 2003	ANN MAG	BROOKS	TX40	047	019043	ONA 1962
AM-HARD	CALLAHAN	TX70	059	014765	OA 1954	ANN MAG EAST	BROOKS	TX40	047	005672	N 1983
AMI	RUNNELS	TX75	399	016087	O 1954	ANN MAG SE	BROOKS	TX40	047	007698	N 1978
AMIET	CROCKETT	TX75	105	010659	OA 1986	ANN MAG SOUTH	BROOKS	TX40	047	019074	N 1966
AMIET	REAGAN	TX75	383	010659	OA 1986	ANN MAG SW	BROOKS	TX40	047	002709	N 1997
AMIGO	CROCKETT	TX75	105	016098	OA 1955	ANN MAG WEST	BROOKS	TX40	047	014314	N 1992
AMIGO	REAGAN	TX75	383	016098	OA 1955	ANN MCKNIGHT	SMITH	TX60	423	019090	OA 1978
AMITY	COMANCHE	TX70	093	016129	OA 1941	ANN T	STEPHENS	TX70	429	000371	OA 1981
AMKEL	SAN PATRICIO	TX40	409	011644	N 1987	ANNA	JACK	TX90	237	019105	N 1952
AMMANN	DIMMIT	TX10	127	016253	O 1977	ANNA BARRE	DE WITT	TX20	123	019136	ONA 1954
AMMANN	WHARTON	TX30	481	016253	N 1957	ANNA BARRE DEEP	DE WITT	TX20	123	014519	N 1992
AMMANN NORTH	WHARTON	TX30	481	014407	N 1991	ANNA BARRE NORTH	DE WITT	TX20	123	019143	N 1972
AMMANN SOUTH	WHARTON	TX30	481	013329	N 1989	ANNA BARRE WEST	DE WITT	TX20	123	007455	N 1983
AMMANN WEST	WHARTON	TX30	481	013177	N 1989	ANNA CHAPMAN	ZAVALA	TX10	507	016759	N 2001
AMMANSVILLE	FAYETTE	TX30	149	009161	N 1985	ANNA K	LOVING	TX80	301	000894	ONA 1980
AMMER	LIPSCOMB	TX95	295	015876	O 1996	ANNA MAE	WEBB	TX40	479	000372	N 1979
AMN	TOM GREEN	TX75	451	009671	ON 1985	ANNA MARIA	PECOS	TX80	371	006331	ONA 1984
AMORE	HIDALGO	TX40	215	015511	N 1996	ANNA ROSE	LIVE OAK	TX20	297	019167	O 1955
AMORE	STARR	TX40	427	015511	ONA 1995	ANNABEL	CONCHO	TX75	095	006999	O 1982
AMPAK	JONES	TX70	253	012678	OA 1988	ANNE	JONES	TX70	253	003028	OA 1982
AMROW	GAINES	TX85	165	016501	OA 1964	ANNE PARSONS	POLK	TX30	373	016233	N 1997
AMROW NORTH	GAINES	TX85	165	016532	OA 1958	ANNE TANDY	KING	TX85	269	019368	ONA 1972
AMV	EASTLAND	TX70	133	006522	N 1983	ANNE TANDY NW	KING	TX85	269	010009	OA 1985
AMY	HEMPHILL	TX95	211	016552	N 2002	ANNE TANDY SOUTH	KING	TX85	269	019372	OA 1978
AMY B	HASKELL	TX70	207	013655	OA 1990	ANNIE B	SCHLEICHER	TX75	413	007000	N 1981
AMY B	STONEWALL	TX70	433	013655	OA 1990	ANNIE GILMER	STEPHENS	TX70	429	019551	OA 1973
AMY-J	MAVERICK	TX10	323	016554	N 1974	ANNIEVILLE NORTH	WISE	TX90	497	009164	ONA 1985
AMY-MICHELE	NOLAN	TX70	353	010660	OA 1986	ANNIVERSARY	YOUNG	TX90	503	019570	OA 1971
AMYSEARS	JONES	TX70	253	016563	O 1951	ANNUITY	CALLAHAN	TX70	059	010010	OA 1985
AMYSEARS WEST	JONES	TX70	253	016594	OA 1955	ANSLEY	WHARTON	TX30	481	019756	N 1985
ANA LAURA	DUVAL	TX40	131	002696	OA 1998	ANSON	JONES	TX70	253	019787	OA 1948
ANACUAS	DUVAL	TX40	131	016656	N 1955	AN-SON	MONTAGUE	TX90	337	016625	OA 1950
ANAHUAC	CHAMBERS	TX30	071	016718	ONA 1935	ANSON NORTH	JONES	TX70	253	019818	OA 1952
ANAHUAC EAST	CHAMBERS	TX30	071	016749	O 1964	ANSON SOUTH	JONES	TX70	253	019880	O 2000
ANAHUAC SE	CHAMBERS	TX30	071	010661	N 1986	ANSON TOWNSITE	JONES	TX70	253	019911	OA 1950
ANAHUAC SOUTH	CHAMBERS	TX30	071	016780	N 1953	ANSON WEST	JONES	TX70	253	019942	O 1948
ANAHUAC SW	CHAMBERS	TX30	071	011899	OA 1987	ANT HILL	CLAY	TX90	077	0	

Field Name	County Name	State Sub	Co Code	Field Code	Field Disc Type Year	Field Name	County Name	State Sub	Co Code	Field Code	Field Disc Type Year
ANTELOPE CREEK NORTH	THROCKMORTON	TX70	447	011645	N 1987	ARGONAUT	MARTIN	TX80	317	015096	O 1994
ANTELOPE EAST	JACK	TX90	237	020128	OA 1958	ARICK	FLOYD	TX85	153	024143	OA 1948
ANTELOPE HILLS	SHACKELFORD	TX70	417	020159	ONA 1993	ARICK	HALE	TX85	189	024143	OA 1948
ANTELOPE RIDGE	SHACKELFORD	TX70	417	020345	ONA 1983	ARIES	CALLAHAN	TX70	059	024174	N 1984
ANTELOPE SE	JACK	TX90	237	020376	ONA 1982	ARIES	MONTAGUE	TX90	337	024174	OA 1953
ANTELOPE SOUTH	JACK	TX90	237	020438	ONA 1981	ARIES EAST	MONTAGUE	TX90	337	024205	O 1960
ANTELOPE WEST	JACK	TX90	237	020469	OA 1961	ARIES WEST	MONTAGUE	TX90	337	024236	OA 1957
ANTERO	HEMPHILL	TX95	211	016234	N 1996	ARKANSAS CITY	STARR	TX40	427	024422	ONA 1956
ANTHONY	REEVES	TX80	389	020562	O 1939	ARKANSAS CITY NORTH	STARR	TX40	427	024458	N 1978
ANTHONY-GILBERT	PARKER	TX70	367	020593	ONA 1953	ARK-LA-TEX	CLAY	TX90	077	000374	OA 1981
ANTILLEY	TAYLOR	TX70	441	020810	O 1950	ARLEDGE	COKE	TX75	081	024577	OA 1948
ANTIOCH	JOHNSON	TX50	251	020841	N 1998	ARLEDGE	EASTLAND	TX70	133	024577	ONA 1979
ANTIOCH CHURCH	TRINITY	TX30	455	013656	O 1990	ARLEDGE	NOLAN	TX70	353	024577	OA 1948
ANTLER	DIMMIT	TX10	127	021151	N 1955	ARLENE	GARZA	TX85	169	024608	OA 1958
ANTLERS	COLORADO	TX30	089	015507	ON 1995	ARLENE	SCHLEICHER	TX75	413	024608	N 1983
ANTOINETTE	STONEWALL	TX70	433	021213	O 1969	ARLENE	SHACKELFORD	TX70	417	024608	N 1979
ANTON	HOCKLEY	TX85	219	021244	OA 1959	ARLENE NORTH	SHACKELFORD	TX70	417	000375	OA 1979
ANTON	LAMB	TX85	279	021244	O 1944	ARLINGTON	YOUNG	TX90	503	024639	O 1962
ANTON EAST	HOCKLEY	TX85	219	021275	O 1973	ARMER	CRANE	TX80	103	024918	OA 1955
ANTON NORTH	LAMB	TX85	279	021337	O 1954	ARMOUR	MATAGORDA	TX30	321	024980	O 1938
ANTON SE	HOCKLEY	TX85	219	016788	O 2001	ARMRAY	ERATH	TX70	143	000260	N 1979
ANTON SOUTH	HOCKLEY	TX85	219	021368	OA 1957	ARMSTRONG	COTTLE	TX85	101	025042	N 1982
ANTON WEST	HOCKLEY	TX85	219	021399	OA 1950	ARMSTRONG	JIM HOGG	TX40	247	025042	ONA 1943
ANTON WEST	LAMB	TX85	279	021399	OA 1950	ARMSTRONG NW	JIM HOGG	TX40	247	000376	OA 1979
ANTON-IRISH	HALE	TX85	189	021306	OA 1944	ARMSTRONG SOUTH	JIM HOGG	TX40	247	025104	ON 1948
ANTON-IRISH	LAMB	TX85	279	021306	OA 1944	ARMSTRONG WEST	JIM HOGG	TX40	247	025119	N 1973
ANTON-IRISH	LUBBOCK	TX85	303	021306	OA 1944	ARNECKEVILLE	DE WITT	TX20	123	025197	ONA 1950
ANVIL	SHERMAN	TX95	421	021631	N 1993	ARNECKEVILLE EAST	DE WITT	TX20	123	025228	N 1964
ANVIL ROSE	HASKELL	TX70	207	011901	O 1987	ARNECKEVILLE NE	DE WITT	TX20	123	001870	N 1998
ANWAC	ANDERSON	TX60	001	015829	O 1997	ARNECKEVILLE NW	DE WITT	TX20	123	001973	N 1982
ANZAC	COLEMAN	TX70	083	021647	ONA 1939	ARNECKEVILLE SE	DE WITT	TX20	123	000898	N 1981
ANZAC-GRAHAM	YOUNG	TX90	503	021678	O 1938	ARNECKEVILLE SOUTH	DE WITT	TX20	123	025259	ONA 1953
ANZAC-MORRIS	COLEMAN	TX70	083	021709	O 1939	ARNETT AREA	LIMESTONE	TX50	293	025290	O 1961
APACHE	LIPSCOMB	TX95	295	021810	N 1990	ARNIM	FAYETTE	TX30	149	025538	ONA 1945
APACHE CAMP	PECOS	TX80	371	021841	ONA 1962	ARNIM EAST	FAYETTE	TX30	149	025569	ONA 1950
APACHE RANCH	WEBB	TX40	479	021868	N 1976	ARNN	ERATH	TX70	143	025600	O 1948
APCLARK	BORDEN	TX85	033	021996	OA 1956	ARNO	REEVES	TX80	389	025631	ON 1956
APCO	PECOS	TX80	371	022027	ON 1943	ARNO NORTH	REEVES	TX80	389	025644	OA 1978
APCO-WARNER	PECOS	TX80	371	022058	ONA 1939	ARNOLD	MONTAGUE	TX90	337	025724	O 1955
APCO-WARNER WEST	PECOS	TX80	371	022089	ONA 1962	ARNOLD	VICTORIA	TX20	469	025724	N 1978
APEX	BORDEN	TX85	033	022151	O 1983	ARNOLD BRUNER	MONTAGUE	TX90	337	025731	OA 1973
APEX	HARDEMAN	TX90	197	022151	OA 1979	ARNOLD-DAVID	KLEBERG	TX40	273	025755	N 1980
APOLLO	WINKLER	TX80	495	022244	N 1973	ARNOLD-DAVID	NUECES	TX40	355	025755	ONA 1960
APOLLO EAST	WINKLER	TX80	495	006893	OA 1984	ARNOLD-DAVID NORTH	NUECES	TX40	355	025786	ONA 1961
APOLLO NORTH	WINKLER	TX80	495	000895	OA 1981	ARNOLD-MULLE	DUVAL	TX40	131	025817	OA 1970
APOLLO WEST	WINKLER	TX80	495	003156	O 1982	ARNOLD-WELDON	MCMULLEN	TX10	311	025941	OA 1962
APPELL	SAN PATRICIO	TX40	409	022430	O 1955	ARNOLD-WELDON SOUTH	MCMULLEN	TX10	311	025972	O 1963
APPLE	YOUNG	TX90	503	022484	OA 1974	ARP	SMITH	TX60	423	026189	O 1954
APPLE CREEK	GLASSCOCK	TX80	173	022488	OA 1976	ARRIBA	JIM WELLS	TX40	249	026344	O 1957
APPLE SPRINGS	TRINITY	TX30	455	022490	N 1977	ARRIBA LIBRA	NOLAN	TX70	353	026375	ONA 1971
APPLEBY	NACOGDOCHES	TX60	347	022492	O 1943	ARRINGTON	HUTCHINSON	TX95	233	026389	ONA 1985
APPLEBY NORTH	NACOGDOCHES	TX60	347	022500	ONA 1979	ARRINGTON	WHARTON	TX30	481	026389	OA 1977
APPLEBY NORTH	RUSK	TX60	401	022500	N 1979	ARRINGTON WEST	HUTCHINSON	TX95	233	012455	OA 1988
APPLING	CALHOUN	TX20	057	022523	ONA 1935	ARRIOLA	HARDIN	TX30	199	026406	ONA 1932
APPLING	JACKSON	TX20	239	022523	ONA 1935	ARRIOLA SOUTH	HARDIN	TX30	199	026437	ONA 1966
APPLING	JONES	TX70	253	022523	O 1939	ARRON	JACK	TX90	237	026468	O 1958
APPLING NORTH	CALHOUN	TX20	057	022554	ONA 1958	ARROWHEAD	ARCHER	TX90	009	026561	OA 1980
APPLING NORTH	JACKSON	TX20	239	022554	ONA 1958	ARROWHEAD	CLAY	TX90	077	026561	OA 1980
APPLING POINT	CALHOUN	TX20	057	000896	N 1983	ARROWHEAD	HIDALGO	TX40	215	026561	ONA 1948
APPLING POINT	JACKSON	TX20	239	000896	N 1978	ARROWHEAD	STARR	TX40	427	026561	OA 1948
APPLING SE	CALHOUN	TX20	057	022585	N 1959	ARROWHEAD RANCH	HIDALGO	TX40	215	000294	N 1981
APPLING WEST	CALHOUN	TX20	057	022593	N 1973	ARROYO	VICTORIA	TX20	469	026592	N 1970
APPURCEON	DIMMIT	TX10	127	006523	N 1980	ARROYO COLORADO	WILLACY	TX40	489	026623	N 1970
APRIL	CALLAHAN	TX70	059	022640	ONA 1978	ARROYO COLORADO NORTH	WILLACY	TX40	489	006218	N 1981
AQUA POZO	WEBB	TX40	479	000373	OA 1980	ARROYO GARZA	ZAPATA	TX40	505	026654	N 1969
AQUARIUM	GALVESTON	TX30	167	016535	OA 1998	ARROYO GRANDE	STARR	TX40	427	026685	OA 1976
ARAH	SCURRY	TX85	415	022841	O 1955	ARROYO GRANDE WEST	STARR	TX40	427	016953	N 2001
ARAH SOUTH	SCURRY	TX85	415	012680	OA 1988	ARROYO LOS OLMOS	STARR	TX40	427	010012	ONA 1985
ARANSAS PASS	ARANSAS	TX40	007	022872	ONA 1936	ARROYO ROJO	JACKSON	TX20	239	008423	N 1984
ARANSAS PASS	SAN PATRICIO	TX40	409	022872	ONA 1936	ARTBOW	GARZA	TX85	169	026731	OA 1977
ARANSAS PASS EAST	ARANSAS	TX40	007	022903	ONA 1954	ARTEBURN	PALO PINTO	TX70	363	000379	N 1978
ARANSAS PASS NORTH	ARANSAS	TX40	007	022934	ONA 1956	ARTEBURN	PARKER	TX70	367	000379	N 1978
ARANSAS PASS SOUTH	SAN PATRICIO	TX40	409	022965	O 1956	ARTESIA WELLS WEST	LA SALLE	TX10	283	026809	N 1967
ARAPAHO	LOVING	TX80	301	022975	N 1979	ARTESIAN CREEK	REFUGIO	TX20	391	026845	N 1980
ARBALA	HOPKINS	TX50	223	022996	N 1967	ARTHUR	ARCHER	TX90	009	026902	O 1986
ARBOL DE NADA	ECTOR	TX80	135	010883	OA 1986	ARTHUR	BORDEN	TX85	033	026902	O 1954
ARBOL DE NADA	WINKLER	TX80	495	010883	OA 2003	ARTHUR HARVEY	WASHINGTON	TX30	477	026933	OA 1952
ARBUCKLE	BASTROP	TX10	021	023089	O 1979	ARVANNA	DAWSON	TX85	115	027057	O 1953
ARCADIA	GALVESTON	TX30	167	023120	N 1959	ARVANNA NORTH	DAWSON	TX85	115	013813	OA 1991
ARCH	MATAGORDA	TX30	321	023306	ONA 1948	ASCOT	COMANCHE	TX70	093	000381	N 1972
ARCH EAST	MATAGORDA	TX30	321	023368	O 1954	ASH	RUNNELS	TX75	399	027119	OA 1968
ARCHER	HANSFORD	TX95	195	023399	N 1978	ASH NORTH	VAN ZANDT	TX50	467	027336	N 1958
ARCHER CITY NORTH	ARCHER	TX90	009	023430	OA 1953	ASHBURN	BROWN	TX70	049	027367	O 1983
ARCHER CITY SW	ARCHER	TX90	009	023492	OA 1953	ASHBY	MATAGORDA	TX30	321	027398	ONA 1960
ARCHER CITY WEST	ARCHER	TX90	009	023523	O 1949	ASHBY EAST	MATAGORDA	TX30	321	003157	N 1983
ARCHER COUNTY REGULAR	ARCHER	TX90	009	023554	OA 1911	ASHBY-RAMSEY	HUNT	TX50	231	027429	O 1952
ARCHER NORTH	ARCHER	TX90	009	023585	O 1953	ASHE	WISE	TX90	497	027491	ON 1958
ARCHER SW	ARCHER	TX90	009	023598	OA 1975	ASHE RANCH	WISE	TX90	497	027522	O 1963
ARCHER-THREE REEDY	ARCHER	TX90	009	003759	O 1997	ASHERTON	DIMMIT	TX10	127	027708	ONA 1955
ARCLAW	PECOS	TX80	371	023629	N 1975	ASHERTON EAST	DIMMIT	TX10	127	027739	ONA 1968
ARCO	JACK	TX90	237	023647	ONA 1949	ASHFORD	LAVACA	TX20	285	027750	ONA 1982
ARCO 187	HARDIN	TX30	199	023653	ONA 1972	ASHLEY	JONES	TX70	253	027894	O 1960
ARCOLA	BRAZORIA	TX30	039	023678	ONA 1950	ASHLEY	LAVACA	TX20	285	027894	N 1989
ARDEN	IRION	TX75	235	023771	O 1953	ASHLEY MIZER	HENDERSON	TX50	213	004585	OA 1983
ARDEN	TOM GREEN	TX75	451	023771	O 1953	ASHMORE	STONEWALL	TX70	433	028049	OA 1953
ARDEN SE	IRION	TX75	235	023806	OA 1974	ASHTOLA	YOUNG	TX90	503	000382	OA 1980
ARDEN SOUTH	IRION	TX75	235	023802	OA 1965	ASHTON	RUNNELS	TX75	399	028142	OA 1951
ARDEN SOUTH	TOM GREEN	TX75	451	023802	OA 1965	ASHWOOD	MATAGORDA	TX30	321	028297	N 1944
ARDEN'S QUEST	DE WITT	TX20	123	001866	N 1998	ASKEW	JACK	TX90	237	012887	OA 1989
ARDENVALE	COLORADO	TX30	089	012105	N 1987	ASPEN	PECOS	TX80	371	003700	OA 1998
ARDINGER	EASTLAND	TX70	133	004297	ONA 1983	ASPEN-AMOCO	NOLAN	TX70	353	015546	O 1995
ARDIS & LEGGETT	HOPKINS	TX50	223	023823	OA 1974	ASPEN-SEAMAN	JONES	TX70	253	014883	O 1994
ARENA	CONCHO	TX75	095	004997	OA 1983	ASPERMONT	STONEWALL	TX70	433	028483	O 1940
ARENA NORTH	SAN PATRICIO	TX40	409	009392	ON 1984	ASPERMONT EAST	STONEWALL	TX70	433	028514	O 1959
ARENAS	WARD	TX80	475	023957	OA 1970	ASPERMONT LAKE	STONEWALL	TX70	433	028545	OA 1951
ARENOSA CREEK	VICTORIA	TX20	469	000897	N 1979	ASPERMONT NORTH	STONEWALL	TX70	433	028576	O 1950
ARENOSO	ECTOR	TX80	135	023988	OA 1965	ASPERMONT WEST	STONEWALL	TX70	433	028607	OA 1958
ARENOSO	WINKLER	TX80	495	023988	OA 1965	ASSUMPTION	JIM HOGG	TX40	247	028731	N 1974
ARENOSO WEST	WINKLER	TX80	495	024019	OA 1967	ASS					

TEXAS

Field Name	County Name	State Sub	Co Code	Field Code	Field Disc Type Year	Field Name	County Name	State Sub	Co Code	Field Code	Field Disc Type Year
ATAPCO NORTH	CRANE	TX80	103	028917	OA 1961	B B B	DIMITT	TX10	127	011649	OA 1987
ATCHERSON	COOKE	TX90	097	000859	OA 1977	B B H	RUNNELS	TX75	399	033677	O 1960
ATCHESON	COOKE	TX90	097	029103	O 1947	B B S	COLEMAN	TX70	083	008673	N 1984
ATCHELY	COLEMAN	TX70	083	029134	OA 1953	B C	HOWARD	TX80	227	010016	ONA 1985
ATHENS	REEVES	TX80	389	029165	N 1972	B C P	THROCKMORTON	TX70	447	033708	OA 1959
ATHENS NORTH	HENDERSON	TX50	213	029179	ONA 1975	B E B	EASTLAND	TX70	133	006525	OA 1984
ATHEY	PECOS	TX80	371	029289	ONA 1965	B E C	GARZA	TX85	169	005006	OA 1983
ATHEY EAST (NEW)	PECOS	TX80	371	009394	O 1984	B F M	ANDREWS	TX80	003	033731	O 1973
ATKINS	STEPHENS	TX70	429	029351	O 1950	B F P	UPTON	TX75	461	033739	ON 1963
ATKINS-FLEMING	KENT	TX85	263	029356	OA 1972	B H	STEPHENS	TX70	429	009166	N 1976
ATKINSON	KARNES	TX20	255	029382	N 1969	B K	JONES	TX70	253	000388	OA 1980
ATKINSON	LIVE OAK	TX20	297	029382	N 1969	B L E	COMANCHE	TX70	093	003158	N 1982
ATKINSON	TOM GREEN	TX75	451	029382	O 1952	B M B	SCHLEICHER	TX75	413	033801	O 1952
ATKINSON ISLAND	CHAMBERS	TX30	071	000384	OA 1980	B M H	PECOS	TX80	371	033808	ONA 1975
ATKINSON NE	TOM GREEN	TX75	451	029413	OA 1959	B M HESTER	ARCHER	TX90	009	001999	OA 1982
ATKINSON NW	ATASCOSA	TX10	013	029444	N 1980	B M T	WEBB	TX40	479	014885	N 1994
ATKINSON NW	LIVE OAK	TX20	297	029444	N 1972	B M T EAST	WEBB	TX40	479	014886	N 1994
ATKINSON WEST	LIVE OAK	TX20	297	029475	N 1978	B M W	JONES	TX70	253	033832	OA 1953
ATKINSON WEST	TOM GREEN	TX75	451	029475	OA 1965	B MAY	RUNNELS	TX75	399	033863	O 1966
ATLANTA SOUTH	CASS	TX60	067	029568	N 1982	B MOORE	THROCKMORTON	TX70	447	012456	O 1988
ATLEE	DUVAL	TX40	131	029723	ONA 1950	B O C	SHACKELFORD	TX70	417	033894	OA 1969
ATLEE	LA SALLE	TX10	283	029723	N 1983	B PEEL	FAYETTE	TX30	149	012888	OA 1988
ATLEE NE	DUVAL	TX40	131	029754	N 1963	B R	COLEMAN	TX70	083	000856	N 1980
ATOLL	YOUNG	TX90	503	008427	N 1984	B R A	PALO PINTO	TX70	363	000389	ONA 1979
ATOLL END	CROSBY	TX85	107	017556	O 2004	B R B	PECOS	TX80	371	010271	N 1986
ATRICE	TOM GREEN	TX75	451	029878	ONA 1954	B R C	GARZA	TX85	169	033950	OA 1976
ATTOYAC	NACOGDOCHES	TX60	347	029971	OA 1985	B R C NORTH	GARZA	TX85	169	033953	OA 1977
ATTOYAC	RUSK	TX60	401	029971	N 1958	B RED	ORANGE	TX30	361	017005	O 2002
ATTOYAC WEST	RUSK	TX60	401	010663	N 1985	B S AND N	SCURRY	TX85	415	034018	O 1952
ATWELL	CALLAHAN	TX70	059	011903	OA 1987	B T U	TOM GREEN	TX75	451	034080	ON 1963
ATWOOD	TAYLOR	TX70	441	030002	O 1949	B U RANCH	WHARTON	TX30	481	034111	ONA 1950
ATWOOD SW	TAYLOR	TX70	441	030219	O 1956	B&L	STEPHENS	TX70	429	011317	OA 1982
ATWOOD WEST	TAYLOR	TX70	441	030250	OA 1953	B&W	THROCKMORTON	TX70	447	016574	OA 2000
AUBREY ANN	MARION	TX60	315	017353	N 2003	B-52	TOM GREEN	TX75	451	017987	O 2005
AUBURN	STEPHENS	TX70	429	030374	OA 1984	BABB	JACKSON	TX20	239	034173	ON 1956
AUBURN-GOLD	STEPHENS	TX70	429	016735	O 1985	BABY SOUTH	WASHINGTON	TX30	477	012325	OA 1988
AUDABON	WISE	TX90	497	000385	OA 1981	BABYFACE	GOLIAD	TX20	175	011905	N 1987
AUDAS-GRAHAM	TAYLOR	TX70	441	030436	OA 1955	BACHELOR HILL	CROCKETT	TX75	105	034248	ONA 1978
AUDRA	TAYLOR	TX70	441	030467	O 1957	BACHMAN	THROCKMORTON	TX70	447	034266	OA 1950
AUDRA SOUTH	TAYLOR	TX70	441	030498	O 1959	BACHMAN EAST	THROCKMORTON	TX70	447	034297	OA 1952
AUDREY	EASTLAND	TX70	133	007246	ONA 1982	BACHMAN NE	THROCKMORTON	TX70	447	034328	OA 1963
AUGUSTINE	EASTLAND	TX70	133	013332	OA 1989	BACLIFF	GALVESTON	TX30	167	034452	N 1961
AULD	NOLAN	TX70	353	030653	O 1957	BACON	EASTLAND	TX70	133	034483	OA 1951
AULD-SHIPMAN	LA SALLE	TX10	283	030684	N 1962	BACON	JASPER	TX30	241	034483	OA 1968
AUNT AMY	JACKSON	TX20	239	014884	N 1994	BACON	TAYLOR	TX70	441	034483	OA 1954
AUNT EM	STEPHENS	TX70	429	030715	OA 1951	BACON 107	KING	TX85	269	015097	O 1994
AURELIA	KNOX	TX90	275	006087	OA 1983	BAD LUCK	WHARTON	TX30	481	013816	O 1990
AURORA	JIM HOGG	TX40	247	030870	N 1952	BADE	DE WITT	TX20	123	011053	N 1987
AURORA EAST	JIM HOGG	TX40	247	030875	N 1971	BAER RANCH	MATAGORDA	TX30	321	034824	N 1965
AURORA NORTH	JIM HOGG	TX40	247	000386	N 1979	BAFFIN BAY	KENEDY	TX40	261	034855	N 1966
AUSA	BORDEN	TX85	033	000903	OA 1980	BAFFIN BAY	KLEBERG	TX40	273	034855	ON 1940
AUSTEX	PALO PINTO	TX70	363	007247	ON 1981	BAFFIN BAY SW	KENEDY	TX40	261	034886	N 1968
AUSTIN	GOLIAD	TX20	175	030901	N 1997	BAFFLE POINT	GALVESTON	TX30	167	034930	ONA 1977
AUSTIN	YOUNG	TX90	503	030901	OA 1953	BAG	YOUNG	TX90	503	000391	OA 1981
AUSTIN BAYOU	BRAZORIA	TX30	039	011050	N 1985	BAGGETT	CROCKETT	TX75	105	034948	ONA 1964
AUSTIN COLLEGE	BRAZORIA	TX30	039	030906	N 1976	BAGGETT	EASTLAND	TX70	133	034948	OA 1982
AUSTIN PIERCE	GONZALES	TX10	177	030963	OA 1961	BAGGETT	STEPHENS	TX70	429	034948	N 1980
AUSTIN SETH	HOWARD	TX80	227	015825	O 1995	BAGLEY	NOLAN	TX70	353	035010	OA 1968
AUSTIN WEST	GOLIAD	TX20	175	016538	N 2000	BAGWELL NORTH	RED RIVER	TX60	387	035165	O 1958
AUSTIN-BRIXEY	CLAY	TX90	077	030932	OA 1969	BAGWELL SOUTH	FRANKLIN	TX60	159	035196	OA 1969
AUSTIN-REIFF	JONES	TX70	253	007248	OA 1983	BAILES	THROCKMORTON	TX70	447	035258	OA 1947
AUSTONIO	HOUSTON	TX60	225	031025	O 1965	BAILEY	JIM WELLS	TX40	249	035289	ONA 1949
AUSTONIO NE	HOUSTON	TX60	225	010014	O 1985	BAILEY	NUECES	TX40	355	035289	ONA 1949
AUSTWELL	REFUGIO	TX20	391	031033	ONA 1975	BAILEY	STERLING	TX80	431	035289	O 1975
AUSTWELL SW	REFUGIO	TX20	391	010664	OA 1986	BAILEY EAST	NUECES	TX40	355	035351	ON 1966
AUSTWELL WEST	REFUGIO	TX20	391	031043	N 1977	BAILEY NORTH	NUECES	TX40	355	035382	O 1953
AUTA	PECOS	TX80	371	006524	ONA 1984	BAILEY SOUTH	NUECES	TX40	355	035413	ONA 1965
AUZIE	ZAVALA	TX10	507	009395	N 1984	BAILEY SW	JIM WELLS	TX40	249	035444	ONA 1969
AVA LEE	HOCKLEY	TX85	219	031273	O 1969	BAILEY WEST	NUECES	TX40	355	000393	OA 1980
AVENTURA RANCH	VAN ZANDT	TX50	467	013814	N 1990	BAILEYS PRAIRIE	BRAZORIA	TX30	039	035475	ONA 1953
AVERITT	ECTOR	TX80	135	001977	O 1982	BAILEYVILLE	MILAM	TX10	331	035537	O 1952
AVERY KIBBE	JIM WELLS	TX40	249	010015	N 1985	BAILOUT	CHEROKEE	TX60	073	001639	OA 1981
AVIATORS	WEBB	TX40	479	031800	ONA 1922	BAIN	GAINES	TX85	165	035568	ONA 1959
AVIATORS NORTH (NEW)	WEBB	TX40	479	013182	N 1981	BAINS	CALLAHAN	TX70	059	003030	N 1982
AVIATORS SOUTH	WEBB	TX40	479	031845	N 1976	BAIR	CROCKETT	TX75	105	035630	OA 1962
AVIATORS SOUTH	ZAPATA	TX40	505	031845	N 1976	BAIRD	CALLAHAN	TX70	059	035661	OA 1952
AVINGER	CASS	TX60	067	031821	ONA 1974	BAIRD EAST	CALLAHAN	TX70	059	035692	N 1979
AVINGER	MARION	TX60	315	031821	ONA 1974	BAIRD NE	CALLAHAN	TX70	059	035696	ONA 1978
AVIS	JACK	TX90	237	031862	ONA 1955	BAIR-LEE	ARCHER	TX90	009	010018	OA 1985
AVIS EAST	JACK	TX90	237	031893	OA 1952	BAKER	COLEMAN	TX70	083	035847	N 1981
AVIS NORTH	JACK	TX90	237	031924	ONA 1953	BAKER	DIMITT	TX10	127	035847	N 1982
AVIS SOUTH	JACK	TX90	237	031955	OA 1954	BAKER	LIVE OAK	TX20	297	035847	ONA 1947
AVIS WEST	JACK	TX90	237	031986	O 1953	BAKER	MCMULLEN	TX10	311	035847	ONA 1947
AVO GRANDE	WHARTON	TX30	481	014080	N 1991	BAKER	WILBARGER	TX90	487	035847	O 1949
AVOCA	JONES	TX70	253	032017	OA 1937	BAKER LAKE	WALKER	TX30	471	012109	N 1978
AVOCA NORTH	JONES	TX70	253	032079	OA 1940	BAKER PROP-CAMBRON	WILBARGER	TX90	487	035851	OA 1951
AVOCA NW	JONES	TX70	253	032105	O 1973	BAKER RANCH	IRION	TX75	235	035853	ONA 1974
AVOCA WEST	JONES	TX70	253	032141	O 1941	BAKER RANCH	SCHLEICHER	TX75	413	035853	ONA 1974
AVONDALE	TARRANT	TX50	439	032203	N 1993	BAKERFIELD	PECOS	TX80	371	035858	O 1959
AWALT	JACK	TX90	237	007001	OA 1982	BAKERSFIELD	PECOS	TX80	371	035865	O 1959
AWTRY	ARCHER	TX90	009	000387	OA 1977	BAKERSFIELD SOUTH	PECOS	TX80	371	009097	OA 1977
AXELSON	TAYLOR	TX70	441	032335	O 1952	BAKER-SMALLEY	SHACKELFORD	TX70	417	035855	OA 1975
AYCOCK	GARZA	TX85	169	032459	OA 1955	BAKKE	ANDREWS	TX80	003	035871	OA 1956
AYLESWORTH	REEVES	TX80	389	032552	ONA 1953	BALD EAGLE	TOM GREEN	TX75	451	000338	OA 1980
AZALEA	CRANE	TX80	103	032707	ONA 1956	BALD HILL	ANGELINA	TX60	005	035878	OA 1986
AZALEA	MIDLAND	TX80	329	032707	ONA 1956	BALD PRAIRIE	LEON	TX50	289	035935	N 1976
AZALEA EAST	MIDLAND	TX80	329	011052	ONA 1985	BALD PRAIRIE	LIMESTONE	TX50	293	035935	N 1976
AZALEA SOUTH	MIDLAND	TX80	329	032769	N 1957	BALD PRAIRIE	ROBERTSON	TX50	395	035935	N 1976
AZALEA WEST	MIDLAND	TX80	329	009094	OA 1981	BALD PRAIRIE NE	ROBERTSON	TX50	395	006088	N 1983
AZALEA-HALE	MIDLAND	TX80	329	032738	O 1963	BALD PRAIRIE NORTH	ROBERTSON	TX50	395	035937	N 1977
AZLE SOUTH	PARKER	TX70	367	007249	ONA 1982	BALDERAS	DUVAL	TX40	131	035971	O 1958
AZTEC	YOAKUM	TX85	501	032800	OA 1989	BALDERAS DEEP	JIM HOGG	TX40	247	010272	N 1986
B & B	RUNNELS	TX75	399	033522	OA 1972	BALDRIDGE	JONES	TX70	253	036002	OA 1952
B & B	WHEELER	TX95	483	033522	ONA 1982	BALDWIN	NUECES	TX40	355	036064	ONA 1935
B & D	YOUNG	TX90	503	011648	N 1987	BALDWIN NW	NUECES	TX40	355	036095	OA 1968
B & H	CROCKETT	TX75	105	033615	OA 1958	BALDWIN SOUTH	NUECES	TX40	355	036097	OA 1979
B & L	BROWN	TX70	049	013183	O 1989	BALDWIN WEST	NUECES	TX40	355	000394	OA 1981
B & M	MONTAGUE	TX90	337	033553	OA 1953	BALE	GAINES	TX85	165	036157	ONA 1962
B & N	ARCHER	TX90	009	000390	OA 1979	BALE EAST	GAINES	TX85	165	036188	OA 1972
B A	NOLAN										

Field Name	County Name	State Sub	Co Code	Field Code	Field Disc Type Year	Field Name	County Name	State Sub	Co Code	Field Code	Field Disc Type Year
BALFOUR WEST	DE WITT	TX20	123	036250	N 1965	BARNHART SOUTH	REAGAN	TX75	383	039908	OA 1952
BALL	ARCHER	TX90	009	036560	O 1954	BARNHART-MCDERMOTT	HARRIS	TX30	201	005327	N 1992
BALL	JACK	TX90	237	036560	O 1954	BARON LIME	PARKER	TX70	367	040118	N 1979
BALL	STEPHENS	TX70	429	036560	OA 1981	BARON REEF	YOUNG	TX90	503	000396	O 1980
BALL RANCH	KENEDY	TX40	261	017211	N 2002	BAROSA NW	STARR	TX40	427	040125	
BALLARD	COLEMAN	TX70	083	036746	OA 1951	BARR	CALLAHAN	TX70	059	040156	OA 1977
BALLARD SE	COLEMAN	TX70	083	036777	OA 1954	BARR RANCH	RUNNELS	TX75	399	040218	N 1970
BALLINGER	RUNNELS	TX75	399	036870	ONA 1948	BARRANCA	MCMULLEN	TX10	311	000146	N 1980
BALLINGER NORTH	RUNNELS	TX75	399	036901	ONA 1985	BARREL ROLL	UPTON	TX75	461	013992	N 1990
BALLINGER NW	RUNNELS	TX75	399	036932	OA 1957	BARRERA	WEBB	TX40	479	008034	N 1980
BALLINGER SE	RUNNELS	TX75	399	005008	N 1983	BARRETA	KENEDY	TX40	261	040466	ON 1954
BALLINGER SOUTH	RUNNELS	TX75	399	036963	ONA 1957	BARRETT	BROWN	TX70	049	040497	N 1984
BALLINGER SW	RUNNELS	TX75	399	007002	OA 1981	BARRETT	MILAM	TX70	131	040497	OA 1982
BALLINGER WEST	RUNNELS	TX75	399	036994	OA 1950	BARRETT	MONAGUE	TX90	337	040497	O 1948
BALL-KUEHN	JONES	TX70	253	036622	OA 1950	BARRETT-SUN-PYRO	FOARD	TX90	155	009167	OA 1985
BALL-KUEHN	TAYLOR	TX70	441	036622	OA 1950	BARRIER	TERRY	TX85	445	013820	O 1991
BALLOW	JACK	TX90	237	008756	OA 1985	BARRON	LIMESTONE	TX50	293	040745	ONA 1939
BALM	GRAYSON	TX90	181	037025	O 1953	BARRON	RUSK	TX60	401	040745	O 1964
BALMOREA	REEVES	TX80	389	037056	N 1963	BARRON RANCH	GARZA	TX85	169	040756	OA 1973
BALMORHEA RANCH	REEVES	TX80	389	004343	OA 1982	BARRON-CORAL	TOM GREEN	TX75	451	008390	N 1981
BALSORA	WISE	TX90	497	037068	ON 1977	BARROW	ECTOR	TX80	135	040776	OA 1955
BALT	KING	TX85	269	015557	O 1996	BARROW	WISE	TX90	497	040776	ONA 1955
BALTAZAR	WEBB	TX40	479	008429	N 1984	BARROW RANCH	CHAMBERS	TX30	071	008035	OA 1981
BALTHROP	WHARTON	TX30	481	016240	N 1998	BARROW WEST	ECTOR	TX80	135	003714	OA 1998
BALTIC	HASKELL	TX70	207	005009	O 1990	BARRY	CLAY	TX90	077	040838	O 1956
BALWAHAN	SMITH	TX60	423	012682	OA 1988	BARRY	DE WITT	TX70	123	040838	ON 1950
BALWARTE CREEK	BROOKS	TX40	047	037180	O 1954	BARRY	STEPHENS	TX70	429	040838	N 1982
BALZER	NUECES	TX40	355	037211	N 1981	BARSTOW	REEVES	TX80	389	040962	N 1969
BAMMEL	HARRIS	TX30	201	037242	ONA 1938	BARSTOW	WARD	TX80	475	040962	ONA 1969
BAMMEL NORTH	HARRIS	TX30	201	012111	N 1987	BARSTOW NORTH	WARD	TX80	475	040993	ON 1970
BAMMEL SOUTH	HARRIS	TX30	201	037273	ONA 1952	BARSTOW SOUTH	REEVES	TX80	389	041003	ONA 1978
BANCROFT NORTH	NEWTON	TX30	351	037397	OA 1952	BARSTOW SOUTH	WARD	TX80	475	041003	O 1978
BANDERA	CLAY	TX90	077	037490	OA 1982	BARTEE	NOLAN	TX70	353	041055	OA 1955
BANDERA	JIM WELLS	TX40	249	037490	N 1938	BARTEE	TAYLOR	TX70	441	041055	O 1955
BANDERA	MONTAGUE	TX90	337	037490	OA 1983	BARTELL PASS	ARANSAS	TX40	007	041117	ON 1971
BANDERA - LILA - LYN	MONTAGUE	TX90	337	015367	O 1995	BARTELT	JONES	TX70	253	041489	OA 1947
BANDERA EAST	JIM WELLS	TX40	249	000395	N 1980	BARTELT EAST	JONES	TX70	253	041520	OA 1951
BANDERA NORTH	JIM WELLS	TX40	249	037521	N 1947	BARTELT NORTH	JONES	TX70	253	041598	OA 1973
BANDERA TANK	ZAVALA	TX10	507	037552	N 1958	BARTELT SOUTH	JONES	TX70	253	041613	O 1959
BANDERA TANK NW	ZAVALA	TX10	507	037583	N 1966	BARTELT WEST	JONES	TX70	253	041644	OA 1959
BANDERA TANK WEST	ZAVALA	TX10	507	008430	OA 1984	BARTMAN	BRAZORIA	TX30	039	011054	N 1986
BANDERA-LILA	MONTAGUE	TX90	337	008081	OA 1995	BARTON	EASTLAND	TX70	133	041737	ONA 1982
BANDIT	STARR	TX40	427	005657	N 1998	BARTON	LIPSCOMB	TX95	295	041737	ONA 1957
BANGS NORTH	BROWN	TX70	049	008431	N 1984	BARTON CREEK	LIPSCOMB	TX95	295	011055	N 1986
BANITA CREEK	NACOGDOCHES	TX60	347	010019	N 1985	BARTON RANCH	NOLAN	TX70	353	015957	O 1966
BANKBOOK	GLASSCOCK	TX80	173	012890	OA 1989	BARTONS CHAPEL	JACK	TX90	237	041768	ON 1951
BANKLINE-EVANS LAKE	EASTLAND	TX70	133	000860	OA 1952	BARTONS CHAPEL EAST	JACK	TX90	237	041774	N 1959
BANKLINE-FEE	EASTLAND	TX70	133	037800	ONA 1952	BARTONS CHAPEL NW	JACK	TX90	237	000397	OA 1979
BANKLINE-OWEN	EASTLAND	TX70	133	037831	ONA 1950	BARTONS CHAPEL SOUTH	JACK	TX90	237	041776	ONA 1973
BANKLINE-OWEN NORTH	EASTLAND	TX70	133	037862	OA 1950	BARVO	GOLIAD	TX20	175	041892	OA 1953
BANKS	COLEMAN	TX70	083	037893	OA 1953	BARVO	KARNES	TX20	255	041892	ONA 1953
BANKS STOP	FREESTONE	TX50	161	006526	N 1984	BARVO EAST	GOLIAD	TX20	175	041923	O 1966
BANKSTON	HARDIN	TX30	199	037940	ON 1983	BARWISE	ROBERTSON	TX50	395	011056	O 1986
BANTER STRAWN	JACK	TX90	237	008757	OA 1985	BASFORD BAYOU	GALVESTON	TX30	167	042000	N 1972
BAR	JIM HOGG	TX40	247	038327	OA 1957	BASHARA-HEREFORD	WEBB	TX40	479	042095	N 1979
B-A-R	ARCHER	TX90	009	013815	O 1990	BASS	CLAY	TX90	077	042450	OA 1982
BAR NINE	HUTCHINSON	TX95	233	038389	ONA 1959	BASS	KIMBLE	TX75	267	042450	ON 1953
BARBACOAS	STARR	TX40	427	038637	ON 1933	BASSI-HUFFMAN	ARCHER	TX90	009	010021	OA 1985
BARBARA	ARCHER	TX90	009	038668	O 1950	BAST	NOLAN	TX70	353	042565	OA 1975
BARBARA	HOOD	TX70	221	038668	N 1977	BASTROP	BASTROP	TX10	021	042729	O 1957
BARBARA	YOAKUM	TX85	501	038668	OA 1976	BASTROP BAY	BRAZORIA	TX30	039	042760	ONA 1950
BARBARA M	CLAY	TX90	077	015931	N 1996	BASTROP BAY EAST	BRAZORIA	TX30	039	000398	OA 1980
BARBARA MANDRELL	WOOD	TX60	499	003789	O 1983	BASTROP BAY NORTH	BRAZORIA	TX30	039	042770	ONA 1975
BARBARA MOORE	FISHER	TX70	151	038699	OA 1962	BATCHLER	THROCKMORTON	TX70	447	042822	OA 1943
BARBARA-AARON	LIVE OAK	TX20	297	013185	N 1989	BATCHLER SOUTH	THROCKMORTON	TX70	447	000861	OA 1981
BARBARAS PATCH	MAVERICK	TX10	323	038720	ONA 1964	BATEMAN	BASTROP	TX10	021	042884	OA 1932
BARBASAL	PECOS	TX80	371	038730	ON 1958	BATEMAN RANCH	KING	TX85	269	042946	OA 1943
BARBASAL EAST	PECOS	TX80	371	038761	O 1962	BATEMAN RANCH EAST	KING	TX85	269	042977	O 1950
BARBEE	BEE	TX20	025	038792	N 1980	BATES	COOKE	TX90	097	043039	O 1957
BARBEE	GLASSCOCK	TX80	173	038792	O 1996	BATES	HASKELL	TX70	207	043039	OA 1975
BARBEE	REAGAN	TX75	383	038792	OA 1958	BATES	HEMPHILL	TX95	211	043039	N 1981
BARBEE	YOUNG	TX90	503	038792	ONA 1983	BATESVILLE	ZAVALA	TX10	507	043256	ONA 1937
BARBEE NE	GLASSCOCK	TX80	173	038807	OA 1979	BATESVILLE NE	ZAVALA	TX10	507	043287	N 1963
BARBEE Q	STERLING	TX80	431	010020	OA 1985	BATESVILLE SOUTH	ZAVALA	TX10	507	043318	OA 1959
BARBEE-REIFF	STONEWALL	TX70	433	008432	OA 1984	BATESVILLE SW	ZAVALA	TX10	507	043349	OA 1976
BARBER	DIMMIT	TX10	127	038823	N 1980	BATESVILLE WEST	ZAVALA	TX10	507	043360	N 1977
BARBER	KING	TX85	269	038823	OA 1963	BATEY	CALLAHAN	TX70	059	008434	ONA 1984
BARBERS HILL	CHAMBERS	TX30	071	038978	ONA 1916	BATJER	STERLING	TX80	431	010886	OA 1986
BARB-MAG	FORT BEND	TX30	157	038606	ONA 1955	BATON ROUGE	CALHOUN	TX20	057	043442	N 2003
BARB-MAG SE	FORT BEND	TX30	157	017768	N 2000	BATSON NEW	HARDIN	TX30	199	043504	ONA 1935
BARBOUR	GRAYSON	TX90	181	039009	OA 1954	BATSON OLD	HARDIN	TX30	199	043535	OA 1903
BARCO	COLEMAN	TX70	083	003790	OA 1983	BATSON WEST	LIBERTY	TX30	291	008037	OA 1982
BARCUS	COOKE	TX90	097	014188	O 1991	BATTLE	VICTORIA	TX20	469	043597	ONA 1950
BAR-F	MENARD	TX75	327	035345	N 1977	BATTLE CREEK	SHACKELFORD	TX70	417	043665	N 1977
BARFIELD	JACK	TX90	237	007003	OA 1982	BATTLE SW	VICTORIA	TX20	469	008674	N 1984
BARGE CANAL	CALHOUN	TX20	057	000911	ONA 1980	BATTLE WEST	VICTORIA	TX20	469	043733	N 1976
BARILLA	REEVES	TX80	389	039226	N 1970	BATTLELEAXE	LOVING	TX80	301	043752	OA 1963
BARILLA DRAW	REEVES	TX80	389	000912	OA 1981	BATTLEFIELD	CALLAHAN	TX70	059	003031	OA 1982
BARKER	HARRIS	TX30	201	039257	OA 1959	BAUER	WHARTON	TX30	481	043814	N 1990
BARKER	OCHILTREE	TX95	357	039257	N 1983	BAUER RANCH	JEFFERSON	TX30	245	043845	ONA 1956
BARKLEY	CHEROKEE	TX60	073	039412	OA 1956	BAUER RANCH SOUTH	JEFFERSON	TX30	245	043876	ON 1958
BARKLEY WEST	CHEROKEE	TX60	073	039443	O 1966	BAUGH	SCHLEICHER	TX75	413	043938	OA 1949
BARLAW	CROCKETT	TX75	105	004156	OA 1983	BAUGHAN	SHACKELFORD	TX70	417	043969	OA 1968
BARLOW	OCHILTREE	TX95	357	039505	ONA 1955	BAUM	CALLAHAN	TX70	059	044031	O 1947
BAR-MAR	CRANE	TX80	103	038358	ONA 1965	BAUMAKER	BEE	TX20	025	044093	OA 1952
BARNABUS	COOKE	TX90	097	012112	O 1987	BAUMANN	MIDLAND	TX80	329	044124	OA 1951
BARNABUS	DENTON	TX90	121	012112	O 1987	BAXTER	JACK	TX90	237	044279	N 1959
BARNABUS	MONTAGUE	TX90	337	012112							

TEXAS

Field Name	County Name	State Sub	Co Code	Field Code	Field Type	Field Disc Year	Field Name	County Name	State Sub	Co Code	Field Code	Field Type	Field Disc Year
BAYPORT SEGNO	POLK	TX30	373	012458	N	1988	BEEVILLE	BEE	TX20	025	052053	N	1950
BAYS	RUNNELS	TX75	399	047534	OA	1952	BEEVILLE NORTH	BEE	TX20	025	052084	ONA	1955
BAYSIDE	REFUGIO	TX20	391	047596	N	1957	BEEVILLE NW	BEE	TX20	025	052115	ONA	1971
BAYVIEW	CRANE	TX80	103	047627	ONA	1961	BEEVILLE SOUTH	BEE	TX20	025	052146	O	1980
BAYVIEW	GALVESTON	TX30	167	047627	N	1974	BEEVILLE SW	BEE	TX20	025	052161	ONA	1975
BAYVIEW EAST	CRANE	TX80	103	047658	OA	1962	BEEVILLE WEST	BEE	TX20	025	052177	N	1963
BAYVIEW NORTH	CHAMBERS	TX30	071	004158	ONA	1983	BEGGS	KENT	TX85	263	052208	OA	1967
BAYVIEW SOUTH	CRANE	TX80	103	047689	OA	1969	BEGGS WEST	GARZA	TX85	169	002575	O	1982
BAYVIEW WEST	CRANE	TX80	103	047720	OA	1965	BEGINNING	KENT	TX85	263	000919	O	1979
BAYWATCH	PECOS	TX80	371	047720	OA	1965	BEGO	GOLIAD	TX20	175	014317	N	1990
BAZAN	CALHOUN	TX20	057	017725	N	2004	BELCHERVILLE	MONTAGUE	TX90	337	052642	OA	1949
BAZETTE	DUVAL	TX40	131	016954	N	2001	BELCHERVILLE SOUTH	MONTAGUE	TX90	337	052704	OA	1952
BAZETTE	HENDERSON	TX50	213	047813	O	1939	BELCO RIDGE	HARDIN	TX30	199	052712	OA	1972
BAZETTE	NAVARRO	TX50	349	047813	ONA	1939	BELDING	PALO PINTO	TX70	363	052735	ONA	1952
BBB&C	BROWN	TX70	049	047937	OA	1976	BELDING	PECOS	TX80	371	052735	ONA	1958
BBB&C BLK 3	BROWN	TX70	049	047960	OA	1976	BELDING EAST	PECOS	TX80	371	052766	OA	1965
BBB&C BLK 3	COMANCHE	TX70	093	047960	OA	1976	BELDING WEST	PECOS	TX80	371	052797	N	1980
BBBB	HARDEMAN	TX90	197	015775	O	1996	BELITZ	DE WITT	TX20	123	053014	N	1960
BBJ	MCMULLEN	TX10	311	008676	OA	1984	BELITZ EAST	DE WITT	TX20	123	053045	N	1968
BBJ NORTH	MCMULLEN	TX10	311	010026	OA	1985	BELK	HOCKLEY	TX85	219	053076	O	1965
BBR	ROBERTSON	TX50	395	000914	OA	1981	BELK	RUNNELS	TX75	399	053076	OA	1983
BCM	PALO PINTO	TX70	363	014890	N	1994	BELKNAP EAST	MONTAGUE	TX90	337	053138	OA	1983
BDE	CONCHO	TX75	095	007208	N	1991	BELL	ARCHER	TX90	009	053169	O	1957
BEACH CITY	CHAMBERS	TX30	071	015249	N	2002	BELL	LIVE OAK	TX20	297	053169	N	1961
BEACON HILL	NOLAN	TX70	353	013660	O	1990	BELL LAKE	BRAZORIA	TX30	039	053324	ONA	1976
BEAD MOUNTAIN	COLEMAN	TX70	083	048240	ONA	1947	BELLA	JIM WELLS	TX40	249	053448	N	1959
BEAD MOUNTAIN EAST	COLEMAN	TX70	083	048245	OA	1976	BELLAH	THROCKMORTON	TX70	447	003160	OA	1982
BEAD MOUNTAIN SOUTH	COLEMAN	TX70	083	048260	OA	1974	BELLE	STERLING	TX80	431	053541	O	1993
BEAL	COLEMAN	TX70	083	048302	ONA	1982	BELLE BOWER	PANOLA	TX60	365	053572	ONA	1968
BEAL	LIPSCOMB	TX95	295	048302	ONA	1965	BELLE BRANCH	ATASCOSA	TX10	013	053580	N	1973
BEAL HOLLOW	BORDEN	TX85	033	000915	OA	1979	BELLE DAME	FORT BEND	TX30	157	011329	ONA	1986
BEAL SOUTH	LIPSCOMB	TX95	295	012459	OA	1988	BELLE FERGUSON	HIDALGO	TX40	215	013459	N	1989
BEALL	COLEMAN	TX70	083	048364	N	1977	BELLE JEFFERS	WEBB	TX40	479	060682	N	1980
BEALL	WARD	TX80	475	048364	ONA	1972	BELLE JEFFERS EAST	WEBB	TX40	479	013762	N	1991
BEALL	YOAKUM	TX85	501	048364	OA	1983	BELLE PEPPER	WEBB	TX40	479	014147	N	1991
BEALL EAST	WARD	TX80	475	010282	N	1986	BELLENGER	PARKER	TX70	367	053913	N	1957
BEALS CREEK	MITCHELL	TX80	335	048431	OA	1975	BELLEVUE	CLAY	TX90	077	053975	OA	1978
BEAN	CROCKETT	TX75	105	048550	O	1941	BELLEVUE NORTH	CLAY	TX90	077	001988	ONA	1982
BEANO	EDWARDS	TX10	137	016241	N	1997	BELLEVUE SE	CLAY	TX90	077	054037	OA	1966
BEAR CANYON	PALO PINTO	TX70	363	000400	N	1980	BELLEVUE SOUTH	CLAY	TX90	077	054068	OA	1976
BEAR CAT	RUNNELS	TX75	399	007004	OA	1981	BELLEVUE SW	CLAY	TX90	077	054083	OA	1978
BEAR CAT	SCHLEICHER	TX75	413	007004	O	1981	BELLEVUE WEST	CLAY	TX90	077	054099	OA	1979
BEAR CREEK	ATASCOSA	TX10	013	048643	OA	1947	BELLOWS	HOWARD	TX80	227	010030	OA	1985
BEAR CREEK	FRIO	TX10	163	048643	OA	1947	BELLVICK	STEPHENS	TX70	429	054533	OA	1954
BEAR CREEK	MEDINA	TX10	325	048643	OA	1947	BELLVILLE	AUSTIN	TX30	015	054564	N	1985
BEAR GRASS	FREESTONE	TX50	161	048749	N	1977	BELLWOOD LAKE	SMITH	TX60	423	054588	OA	1977
BEAR GRASS	LEON	TX50	289	048749	N	1977	BELMONT	GONZALES	TX10	177	054626	OA	1968
BEAR GRASS	LIMESTONE	TX50	293	048749	N	1980	BELNAP SE	YOUNG	TX90	503	011654	OA	1987
BEAR GRASS NE	FREESTONE	TX50	161	000916	N	1979	BELLOPE	MONTAGUE	TX90	337	007007	ONA	1981
BEAR MOUNTAIN	JACK	TX90	237	010666	ONA	1986	BELSPEC	MARTIN	TX80	317	009169	OA	1985
BEAR SALT	ZAVALA	TX10	507	048891	ON	1964	BELTON LANE	CHAMBERS	TX30	071	054972	ONA	1974
BEAR SALT SOUTH	ZAVALA	TX10	507	001502	N	1982	BELTON LANE SOUTH	CHAMBERS	TX30	071	054980	ONA	1977
BEARCO	THROCKMORTON	TX70	447	010667	OA	1986	BELZNER	EASTLAND	TX70	133	007717	OA	1984
BEARD	JACK	TX90	237	048953	O	1956	BEMUS	WHARTON	TX30	481	055215	ONA	1955
BEA-REAVES	SHACKELFORD	TX70	417	014430	OA	1992	BEN BIRD	PARKER	TX70	367	000401	N	1981
BEASLEY	FORT BEND	TX30	157	049201	N	1983	BEN BOLT	JIM WELLS	TX40	249	055246	ONA	1939
BEASLEY	HARRISON	TX60	203	049201	O	1959	BEN BOLT NORTH	JIM WELLS	TX40	249	055277	ON	1955
BEASLEY	SAN PATRICIO	TX40	409	049201	N	1946	BEN BOLT SE	JIM WELLS	TX40	249	012461	OA	1988
BEASLEY NORTH	FORT BEND	TX30	157	017006	N	2002	BEN BOLT SW	JIM WELLS	TX40	249	000402	N	1978
BEATTIE	COMANCHE	TX70	093	049270	ONA	1974	BEN BOLT WEST	JIM WELLS	TX40	249	055308	ONA	1963
BEATTIE NORTH	COMANCHE	TX70	093	049274	OA	1973	BEN BROSIER	HARDEMAN	TX90	197	015250	O	1995
BEAUMONT	JEFFERSON	TX30	245	049418	OA	1950	BEN BURGESS	STEPHENS	TX70	429	000403	N	1979
BEAUMONT NW	JEFFERSON	TX30	245	011059	ONA	1990	BEN D	COKE	TX75	081	011655	OA	1987
BEAUMONT WEST	JEFFERSON	TX30	245	049542	ONA	1927	BEN D WEST	COKE	TX75	081	012902	OA	1988
BEAUREGARD	BAYLOR	TX90	023	012115	OA	1987	BEN SANTOS	DUVAL	TX40	131	055432	ON	1956
BEAURLINE	HIDALGO	TX40	215	049573	ONA	1953	BEN SHELTON	VICTORIA	TX20	469	055463	ONA	1949
BEAURLINE EAST	HIDALGO	TX40	215	049604	N	1963	BEN SHELTON EAST	VICTORIA	TX20	469	055466	ON	1976
BEAVERLY WILSON	SUTTON	TX75	435	007006	OA	1981	BEN SOUTH	STONEMAN	TX70	433	055478	OA	1973
BEAVER	ANDERSON	TX60	001	049666	OA	1979	BEN WHEELER	VAN ZANDT	TX50	467	012903	N	1989
BEAVER	SCURRY	TX85	415	049666	OA	1981	BENAVIDES	DUVAL	TX40	131	055494	ONA	1937
BEAVER CREEK	WICHITA	TX90	485	049790	OA	1967	BENAVIDES	WEBB	TX40	479	055494	N	1982
BEAVERS	KNOX	TX90	275	050286	O	1970	BENAVIDES	ZAPATA	TX40	505	055494	N	1982
BEBE	GONZALES	TX10	177	050385	OA	1977	BENAVIDES EAST	DUVAL	TX40	131	055525	ON	1941
BECCERO CREEK	WEBB	TX40	479	050642	N	1978	BENAVIDES NE	DUVAL	TX40	131	055556	OA	1958
BECHOLD	LIPSCOMB	TX95	295	009517	N	1982	BENBOW	LAVACA	TX20	285	055571	N	1976
BECHTHOLD	LIPSCOMB	TX95	295	050658	ONA	1959	BENCHLEY	ROBERTSON	TX50	395	000921	OA	1980
BECHTHOLD SOUTH	LIPSCOMB	TX95	295	050689	N	1963	BENCHLEY EAST	ROBERTSON	TX50	395	000922	OA	1980
BECK	HANSFORD	TX95	195	050720	N	1980	BENCHMARK RANKIN	HARRIS	TX30	201	011330	ONA	1979
BECK	VICTORIA	TX20	469	050720	N	1952	BENDA	SHACKELFORD	TX70	417	000923	ONA	1977
BECKER	TERRY	TX85	445	050813	N	1978	BENDER	HARRIS	TX30	201	055649	O	1953
BECKHAM	NOLAN	TX70	353	050844	OA	1957	BENDER	MONTGOMERY	TX30	339	055649	ONA	1953
BECKHAM WEST	NOLAN	TX70	353	050875	OA	1959	BENDER NE	MONTGOMERY	TX30	339	012904	N	1988
BECK-HISE	EASTLAND	TX70	133	006527	N	1984	BENDER NORTH	MONTGOMERY	TX30	339	000405	N	1978
BECKNALL	WISE	TX90	497	050999	ON	1955	BENDY	BOWIE	TX60	037	013993	O	1991
BECK-SNEED	EASTLAND	TX70	133	006089	OA	1983	BENEDICT	GOLIAD	TX20	175	055680	N	1994
BECKVILLE	PANOLA	TX60	365	051054	ONA	1974	BENEDUM	REAGAN	TX75	383	055711	ONA	1947
BECKVILLE NE	PANOLA	TX60	365	001982	OA	1982	BENEDUM NE	UPTON	TX75	461	055711	ONA	1947
BECKVILLE NORTH	HARRISON	TX60	203	051059	N	1977	BENEDUM SW	REAGAN	TX75	383	055723	N	1974
BECKVILLE NORTH	PANOLA	TX60	365	051059	ONA	1977	BEN-GENE	UPTON	TX75	461	008437	OA	1984
BECKVILLE WEST	PANOLA	TX60	365	051060	ONA	1975	BENJAMIN	HARRISON	TX60	203	055339	OA	1969
BECKY	SHACKELFORD	TX70	417	051092	OA	1978	BENJAMIN SOUTH	KNOX	TX90	275	055804	O	1950
BEDDO	RUNNELS	TX75	399	051185	ONA	1938	BENJAMIN SW	KNOX	TX90	275	055866	O	1953
BEDDO EAST	RUNNELS	TX75	399	051216	OA	1952	BENJAMIN WEST	KNOX	TX90	275	055897	OA	1953
BEDDO NORTH	RUNNELS	TX75	399	051247	O	1950	BENNETT	KNOX	TX90	275	055928	OA	1964
BEDFORD	ANDREWS	TX80	003	051278	OA	1945	BENNETT RANCH	CALDWELL	TX10	055	055983	O	1969
BEDFORD SW	ANDREWS	TX80	003	015827	O	1995	BENNETT-WILLIAMS	FISHER	TX70	151	055990	OA	1938
BEDFORD WYNNE	BOWIE	TX60	037	051309	ON	1969	BENNVIEW	DUVAL	TX40	131	013571	OA	1990
BEDIAS	GRIMES	TX30	185	051340	ONA	1970	BENNVIEW EAST	YOUNG	TX90	503	000406	OA	1981
BEDIAS SOUTH	GRIMES	TX30	185	008046	OA	1983	BENNVIEW NORTH	JACKSON	TX20	239	056083	ON	1949
BEDIAS WEST	GRIMES	TX30	185	051355	ONA	1957	BENNVIEW SOUTH	JACKSON	TX20	239	056114	ONA	1967
BEDWELL	ZAPATA	TX40	505	051371	OA	1949	BENNVIEW WEST	JACKSON	TX20	239	056122	N	1980
BEE BEE	TAYLOR	TX70	441	006943									

Field Name	County Name	State Sub	Co Code	Field Code	Field Disc Type	Year	Field Name	County Name	State Sub	Co Code	Field Code	Field Disc Type	Year
BENTON	TAYLOR	TX70	441	056548	OA	1963	BEUTNAGEL	SAN PATRICIO	TX40	409	003795	ON	1983
BENTON CITY	ATASCOSA	TX10	013	001989	N	1980	BEVANS	MENARD	TX75	327	059741	O	1965
BENTON CITY SOUTH	ATASCOSA	TX10	013	001990	ONA	1980	BEVANS RANCH	GRIMES	TX30	185	059747	N	1976
BENTON PASTURE	NUECES	TX40	355	056610	O	1967	BEVERLY	PECOS	TX80	371	059803	OA	1974
BENTONVILLE	JIM WELLS	TX40	249	056703	ONA	1960	BEVERLY	THROCKMORTON	TX70	447	059803	OA	1977
BENTONVILLE SOUTH	JIM WELLS	TX40	249	056734	ONA	1953	BEVERLY	YOUNG	TX90	503	059803	OA	1982
BEN-W	JONES	TX70	253	000404	OA	1981	BEVERLY BEAUCHAMP	GOLIAD	TX20	175	008806	N	1984
BERCLAIR	BEE	TX20	025	056951	ONA	1945	BEVERLY MAY	JACK	TX90	237	008051	OA	1984
BERCLAIR	GOLIAD	TX20	175	056951	ONA	1945	BEVERLY MAY	HIDALGO	TX40	215	017212	N	2002
BERCLAIR EAST	BEE	TX20	025	056982	N	1999	BEYERSVILLE SW	WILLIAMSON	TX10	491	059958	OA	1949
BERCLAIR EAST	GOLIAD	TX20	175	056982	N	1969	BF LUCK	DUVAL	TX40	131	016531	N	2000
BERCLAIR NORTH	GOLIAD	TX20	175	057013	ONA	1969	B-G	YOUNG	TX90	503	033770	OA	1959
BERCLAIR NW	GOLIAD	TX20	175	057044	N	1960	B-G-W	LYNN	TX85	305	000926	OA	1981
BERCLAIR SOUTH	BEE	TX20	025	057075	N	1956	BIBB EAST	COMANCHE	TX70	093	060292	ONA	1949
BERCLAIR SOUTH	GOLIAD	TX20	175	057075	N	1956	BIBB WEST	COMANCHE	TX70	093	060323	OA	1950
BERCLAIR SW	BEE	TX20	025	057106	N	1965	BIBBS	SHACKELFORD	TX70	417	003034	O	1997
BERCLAIR SW	GOLIAD	TX20	175	057106	N	1965	BI-CENTENNIAL	GOLIAD	TX20	175	060058	N	1976
BERCLAIR WEST	GOLIAD	TX20	175	057137	ONA	1963	BICKLEY	HASKELL	TX70	207	060478	OA	1954
BEREND-WOLF	ARCHER	TX90	009	003793	OA	1983	BIEL	WEBB	TX40	479	060726	OA	1956
BERGEN	YOUNG	TX90	503	057183	ONA	1977	BIFFLE	COOKE	TX90	097	060750	OA	1977
BERGER	JACKSON	TX20	239	057199	O	1953	BIG 12	JACKSON	TX20	239	004253	N	1998
BERGERSTOUF	ROBERTSON	TX50	395	015901	N	1996	BIG -A-	RUNNELS	TX75	399	060796	OA	1974
BERKELEY	YOUNG	TX90	503	012116	O	1987	BIG -A- TAYLOR	BURLESON	TX30	051	008052	OA	1981
BERKELY	BROWN	TX70	049	000408	N	1981	BIG -A- TAYLOR	LEE	TX30	287	008052	OA	1981
BERKOW	BEE	TX20	025	057385	ONA	1970	BIG AL	DUVAL	TX40	131	003161	N	1981
BERL	THROCKMORTON	TX70	447	057403	OA	1976	BIG ALAMO	LA SALLE	TX10	283	011658	N	1987
BERMUDA	ECTOR	TX80	135	011331	OA	1987	BIG -B-	KING	TX85	269	060806	OA	1972
BERNARD	RUNNELS	TX75	399	057726	ONA	1953	BIG BARNETT	RUSK	TX60	401	060819	ONA	1956
BERNARD EAST	WHARTON	TX30	481	057819	ON	1940	BIG BAUM BOMB	JONES	TX70	253	019598	O	1973
BERNARD NORTH	AUSTIN	TX30	015	013646	N	1990	BIG BEAR	HASKELL	TX70	207	060907	OA	1973
BERNARD PRAIRIE	WHARTON	TX30	481	057850	N	1956	BIG BILL	KARNES	TX20	255	061098	O	1962
BERNARD SW	WHARTON	TX30	481	012117	N	1979	BIG BOGGY CREEK	MATAGORDA	TX30	321	005351	N	1999
BERNARD WEST	WHARTON	TX30	481	057881	ONA	1950	BIG BUCK	DENTON	TX90	121	061145	ONA	1974
BERNARDO RANCH	COLORADO	TX30	089	057894	ONA	1978	BIG BUCK	WEBB	TX40	479	061145	N	1977
BERNECKER	FISHER	TX70	151	057943	OA	1955	BIG BUFFALO	THROCKMORTON	TX70	447	013995	ONA	1991
BERNECKER SOUTH	FISHER	TX70	151	000409	O	1980	BIG BUSSY	SHACKELFORD	TX70	417	015959	O	1996
BERNETT WEST	RUNNELS	TX75	399	008759	N	1985	BIG CAESAR	KLEBERG	TX40	273	061160	ONA	1963
BERNICE	STEPHENS	TX70	429	057974	OA	1965	BIG CAESAR	NUECES	TX40	355	061160	ONA	1963
BERNIDETTE	MIDLAND	TX80	329	014432	ONA	1992	BIG CAESAR EAST	KLEBERG	TX40	273	061191	ON	1964
BERNSEN	JIM WELLS	TX40	249	058024	OA	1973	BIG CAESAR EAST	NUECES	TX40	355	061191	ONA	1964
BERNSTEIN	HANSFORD	TX95	195	058036	N	1955	BIG CAESAR NORTH	KLEBERG	TX40	273	061222	O	1965
BERNSTEIN	SHACKELFORD	TX70	417	058036	OA	1982	BIG CAESAR NORTH	NUECES	TX40	355	061222	ON	1963
BERNSTEIN EAST	HANSFORD	TX95	195	058067	N	1955	BIG CAESAR SE	KLEBERG	TX40	273	061253	OA	1965
BERNSTEIN SOUTH	HANSFORD	TX95	195	058098	N	1955	BIG CAESAR SE	NUECES	TX40	355	061253	OA	1965
BERRY	CALLAHAN	TX70	059	058191	N	1979	BIG CAESAR SOUTH	KLEBERG	TX40	273	061284	ONA	1967
BERRY	FRIO	TX10	163	058191	N	1977	BIG CAESAR WEST	KLEBERG	TX40	273	061290	OA	1977
BERRY	HARDEMAN	TX90	197	058191	OA	1966	BIG CAT	SHACKELFORD	TX70	417	015372	O	1995
BERRY	SAN PATRICIO	TX40	409	058191	N	1979	BIG CEDAR WEST	KLEBERG	TX40	273	009520	O	1984
BERRY NORTH	HARDEMAN	TX90	197	007008	OA	1982	BIG CEDAR	NACOGDOCHES	TX60	347	015830	O	1996
BERRY R COX	JIM HOGG	TX40	247	010287	N	1986	BIG CHIEF	MCCULLOCH	TX75	307	061315	O	1954
BERRY R COX	WEBB	TX40	479	010287	N	1986	BIG CLYDE	STEPHENS	TX70	429	003020	N	1999
BERRY R COX SOUTH	JIM HOGG	TX40	247	015252	N	1994	BIG COWBOY	WEBB	TX40	479	061402	ON	1979
BERRY WEST	HARDEMAN	TX90	197	007009	OA	1982	BIG CREEK	FORT BEND	TX30	157	061408	ONA	1922
BERRYHILL	GLASSCOCK	TX80	173	010031	OA	1985	BIG CYPRESS	TYLER	TX30	457	061501	N	1965
BERRYMAN	COLEMAN	TX70	083	058284	ON	1952	BIG CYPRESS CREEK	JASPER	TX30	241	004300	OA	1983
BERRYPATCH	JACK	TX90	237	007010	OA	1982	BIG D	TOM GREEN	TX75	451	013572	OA	1990
BERT HARRY	REFUGIO	TX20	391	013189	N	1989	BIG DUSTY	SUTTON	TX75	435	061512	N	1978
BERTA	STONEWALL	TX70	433	000863	OA	1954	BIG EASY	TAYLOR	TX70	441	015373	O	1995
BERTHA	STONEWALL	TX70	433	058377	OA	1953	BIG ED	RUNNELS	TX75	399	061526	OA	1973
BERTIE	SHERMAN	TX95	421	010032	N	1985	BIG ED NORTH	RUNNELS	TX75	399	003033	OA	1982
BERTOLI	BEE	TX20	025	013821	N	1990	BIG FIRE	CROCKETT	TX75	105	061578	N	1978
BERWICK	JACK	TX90	237	058518	N	1983	BIG FLAT	REEVES	TX80	389	061594	O	1962
BERWICK EAST	JACK	TX90	237	000410	N	1979	BIG FOOT	ATASCOSA	TX10	013	061625	ONA	1949
BERWICK SOUTH	JACK	TX90	237	058526	OA	1974	BIG FOOT	FRIO	TX10	163	061625	ONA	1949
BESS	ARCHER	TX90	009	058594	OA	1971	BIG FOOT	MEDINA	TX10	325	061625	ONA	1949
BESSER	YOAKUM	TX85	501	011909	O	1987	BIG FOOT NORTH	FRIO	TX10	163	001902	N	1998
BESSIE	THROCKMORTON	TX70	447	058625	OA	1949	BIG FOOT WEST	FRIO	TX10	163	061656	N	1953
BESSIE THOMPSON	JACK	TX90	237	058666	OA	1972	BIG FOUR	KNOX	TX90	275	061687	OA	1957
BESSMAY	JASPER	TX30	241	058687	ONA	1957	BIG HILL	JEFFERSON	TX30	245	061780	ONA	1923
BESSMAY WEST	JASPER	TX30	241	058718	ON	1964	BIG HILL (OLD)	MATAGORDA	TX30	321	061811	O	1904
BEST	FREESTONE	TX50	161	058749	N	1980	BIG HILL NE	JEFFERSON	TX30	245	061835	N	1979
BEST	REAGAN	TX75	383	058749	OA	1979	BIG HILL NORTH	JEFFERSON	TX30	245	061842	N	1949
BEST WEST	SHACKELFORD	TX70	417	058780	O	1986	BIG HILL NW	JEFFERSON	TX30	245	061873	ON	1961
BETA	GOLIAD	TX20	175	058811	N	1989	BIG HILL WEST	JEFFERSON	TX30	245	061904	ONA	1952
BETCHER	CALLAHAN	TX70	059	058842	OA	1950	BIG HOLE	PALO PINTO	TX70	363	061935	ONA	1984
BETH	RUNNELS	TX75	399	058873	OA	1978	BIG HORN	JACK	TX90	237	011063	N	1986
BETH	YOUNG	TX90	503	058873	OA	1953	BIG INDIAN	GRAYSON	TX90	181	062121	O	2004
BETHANY	HARRISON	TX60	203	058904	ONA	1921	BIG JIM	REFUGIO	TX20	391	016585	N	2000
BETHANY	PANOLA	TX60	365	058904	ONA	1921	BIG JOE	FAYETTE	TX30	149	010669	N	1986
BETHANY EAST	PANOLA	TX60	365	058918	N	1972	BIG JOHN	BEE	TX20	025	062276	ONA	1983
BETHANY NE	PANOLA	TX60	365	058966	ONA	1956	BIG JOHN	FISHER	TX70	151	062276	OA	1979
BETHANY SE	PANOLA	TX60	365	058973	N	1973	BIG JOHN NORTH	KARNES	TX20	255	000927	OA	1977
BETHANY SW	PANOLA	TX60	365	003968	N	1983	BIG LAKE	REAGAN	TX75	383	062307	ONA	1923
BETHEL	ANDERSON	TX60	001	058997	ON	1956	BIG LAKE NORTH	REAGAN	TX75	383	062338	OA	1956
BETHEL DOME	ANDERSON	TX60	001	009684	OA	1973	BIG LAKE SOUTH	REAGAN	TX75	383	062369	O	1954
BETHEL DOME EAST	ANDERSON	TX60	001	059028	ONA	1958	BIG LAKE SW	REAGAN	TX75	383	062400	OA	1954
BETHEL DOME SOUTH	ANDERSON	TX60	001	010289	OA	1986	BIG LAKE WEST	REAGAN	TX75	383	062431	ON	1953
BETHESDA	PARKER	TX70	367	059188	ONA	1974	BIG LION	WARD	TX80	475	062486	N	1974
BETHESDA SW	PARKER	TX70	367	000102	ONA	1978	BIG -M-	KING	TX85	269	062493	OA	1971
BETLIN	COLEMAN	TX70	083	000411	N	1978	BIG MAC	ZAPATA	TX40	505	000415	N	1979
BETO	ANDERSON	TX60	001	010033	ONA	1985	BIG MAX	ANDREWS	TX80	003	062524	OA	1972
BETO	FREESTONE	TX50	161	010033	ON	1985	BIG MESA	PECOS	TX80	371	000928	N	1980
BETO EAST	ANDERSON	TX60	001	012465	OA	1988	BIG MINERAL	GRAYSON	TX90	181	062586	N	1953
BETO SOUTH	ANDERSON	TX60	001	011062	OA	1987	BIG MINERAL CREEK	GRAYSON	TX90	181	062617	ONA	1951
BETTES	TAYLOR	TX70	441	059338	OA	1951	BIG MINERAL CREEK WEST	GRAYSON	TX90	181	003796	OA	1983
BETTIE	UPSUR	TX60	459	000412	N	1980	BIG MINERAL EAST	GRAYSON	TX90	181	062648	OA	1961
BETTIS	SAN PATRICIO	TX40	409	059369	ONA	1956	BIG MINERAL SE	GRAYSON	TX90	181	062679	ONA	1958
BETTY	CROCKETT	TX75	105	059493	OA	1949	BIG MOOSE	JONES	TX70	253	062696	OA	1977
BETTY ANN	FAYETTE	TX30	149	012690	OA	1988	BIG MULE	MCMULLEN	TX10	311	001995	OA	1981
BETTY ANN STEDMAN	GALVESTON	TX30	167	014194	ON	1991	BIG -N-	KING	TX85	269	062865	OA	1970
BETTY C	HASKELL	TX70	207	003032	OA	1983	BIG NIC TRUBY	JONES	TX70	253	015178	O	1994
BETTY C	STEPHENS	TX70	429	003032	OA	19							

TEXAS

Field Name	County Name	State Sub	Co Code	Field Code	Field Disc Type	Year	Field Name	County Name	State Sub	Co Code	Field Code	Field Disc Type	Year
BIG SALUTE NORTH	STERLING	TX80	431	063479	ONA	1975	BISSETT NE	STONEWALL	TX70	433	010036	OA	1985
BIG SAND	WINKLER	TX80	495	013663	OA	1990	BISSETT NORTH	STONEWALL	TX70	433	066802	OA	1963
BIG SANDY	SMITH	TX60	423	063516	N	1981	BISSETT RANCH	STONEWALL	TX70	433	066833	OA	1953
BIG SANDY	STEPHENS	TX70	429	063516	ONA	1950	BISSETT SW	STONEWALL	TX70	433	066840	OA	1977
BIG SANDY	UPSHUR	TX60	459	063516	OA	1989	BITTER CREEK	NOLAN	TX70	353	067019	OA	1982
BIG SANDY CREEK	BASTROP	TX10	021	009171	OA	1985	BITTER CREEK	YOUNG	TX90	503	067019	O	1968
BIG SHORTY	RUSK	TX60	401	063560	ONA	1976	BITTER CREEK	STONEWALL	TX70	433	067034	OA	1977
BIG SILVER	NOLAN	TX70	353	014434	O	1993	BITTER WEED	TERRELL	TX75	443	067143	N	1963
BIG SPRING	HOWARD	TX80	227	063609	ONA	1955	BITTERSWEET 84	ANDERSON	TX60	001	068440	OA	1984
BIG SPRING NW	HOWARD	TX80	227	010035	OA	1985	BITTERWEED	PECOS	TX80	371	012911	N	1988
BIG SPRING WEST	HOWARD	TX80	227	015101	O	1994	BITTERWEED SOUTH	PECOS	TX80	371	016248	N	1997
BIG SUNDAY CREEK	ERATH	TX70	143	008677	ON	1984	BITTING	CARSON	TX95	065	067182	N	1972
BIG THICKET	ORANGE	TX30	361	015977	O	1996	BITTNER	GAINES	TX85	165	015768	O	1978
BIG TIMBER CREEK	HEMPHILL	TX95	211	063702	ONA	1971	BIVENS RANCH	POTTER	TX95	375	066092	OA	1983
BIG TIME	STARR	TX40	427	015873	N	1996	BIVINS	SHERMAN	TX95	421	067329	OA	1958
BIG VALLEY	WARD	TX80	475	063748	OA	1979	BIVINS RANCH	POTTER	TX95	375	012467	N	1973
BIG -W-	KING	TX85	269	009172	O	1985	BIZCO	MARTIN	TX80	317	067420	O	1977
BIG WALLY	ERATH	TX70	143	016246	N	1997	B-J	COLEMAN	TX70	083	033785	N	1975
BIG WELLS	DIMMIT	TX10	127	063826	OA	1958	B-J	WOOD	TX60	499	033785	ONA	1978
BIG WELLS	ZAVALA	TX10	507	063826	OA	1958	BJP	YOUNG	TX90	503	010038	OA	1985
BIG WELLS EAST	DIMMIT	TX10	127	011659	OA	1987	BLACK	TAYLOR	TX70	441	067562	OA	1951
BIG WHEEL	DAWSON	TX85	115	000930	OA	1981	BLACK BAYOU	NACOGDOCHES	TX60	347	067799	ONA	1983
BIG WHIT	GLASSCOCK	TX80	173	000931	OA	1981	BLACK BOX	JACK	TX90	237	007011	N	1983
BIGGAM LEAGUE	WHARTON	TX30	481	063902	N	1974	BLACK BULL	BEE	TX20	025	016249	N	2001
BIGGERS	YOUNG	TX90	503	063919	O	1953	BLACK BULLITT	ARCHER	TX90	009	008442	OA	1984
BIGGS	STONEWALL	TX70	433	063950	OA	1959	BLACK CREEK	WEBB	TX40	479	068151	N	1992
BIGGS NE	STONEWALL	TX70	433	063964	O	1975	BLACK CREEK	WISE	TX90	497	068151	O	1954
BIHECK	SCHLEICHER	TX75	413	064105	O	1959	BLACK CREEK NORTH	WEBB	TX40	479	009354	N	1995
BILBERRY	WISE	TX90	497	009173	N	1984	BLACK DIAMOND	JIM HOGG	TX40	247	068166	ONA	1978
BILCO	COLEMAN	TX70	083	000419	OA	1980	BLACK DIAMOND EAST	JIM HOGG	TX40	247	068174	OA	1979
BILES	ANDREWS	TX80	003	064353	O	1950	BLACK DOG	TAYLOR	TX70	441	068182	O	2005
BILES	MENARD	TX75	327	064353	N	1980	BLACK FORK CREEK	SMITH	TX60	423	012119	ONA	1987
BILL	SHACKELFORD	TX70	417	064384	OA	1978	BLACK GOLD	STEPHENS	TX70	429	011910	O	1987
BILL	YOUNG	TX90	503	064384	OA	1971	BLACK HILLS	ATASCOSA	TX10	013	068358	OA	1975
BILL BARKEY	WEBB	TX40	479	015878	N	1996	BLACK HILLS	BEXAR	TX10	029	068358	O	1939
BILL ECHOLS	STEPHENS	TX70	429	000420	N	1979	BLACK HILLS	WILSON	TX10	493	068358	OA	1975
BILL EDWARDS	EASTLAND	TX70	135	017084	OA	2002	BLACK HILLS SOUTH	ATASCOSA	TX10	013	068363	O	1977
BILL MARTIN	PANOLA	TX60	365	012909	N	1988	BLACK HORSE DOME	HEMPHILL	TX95	211	000316	N	1979
BILL POST	SHELBY	TX60	419	064411	OA	1976	BLACK OWL	WHARTON	TX30	481	003163	ONA	1982
BILL RICHARDSON	ATASCOSA	TX10	013	064446	OA	1954	BLACK RANCH	HOOD	TX70	221	068492	N	1966
BILLIAMS CREEK	TYLER	TX30	457	064464	O	1974	BLACK ROCK	MAVERICK	TX10	323	068562	OA	1982
BILLIAMS CREEK SE	TYLER	TX30	457	064471	O	1975	BLACK SOUTH	TAYLOR	TX70	441	068616	OA	1964
BILLIE	GOLIAD	TX20	175	000932	OA	1979	BLACK VELVET	BORDEN	TX85	033	013540	OA	1990
BILLIE J HALL	PALO PINTO	TX70	363	013338	OA	1989	BLACKARD	BORDEN	TX85	033	006336	OA	1984
BILLIE JO	WILBARGER	TX90	487	064477	OA	1957	BLACKBURN	STEPHENS	TX70	429	068740	OA	1973
BILLIE JUNE	STONEWALL	TX70	433	010670	OA	1986	BLACKDOG	ANDREWS	TX80	003	015363	O	1995
BILLIE YATES	JACK	TX90	237	064485	NA	1979	BLACKFOOT	ANDERSON	TX60	001	068926	O	1947
BILLIE YATES EAST	JACK	TX90	237	014319	N	1992	BLACKFOOT NORTH	ANDERSON	TX60	001	068972	OA	1979
BILLIE YATES EAST	WISE	TX90	497	014319	OA	1992	BLACKFOOT SOUTH	ANDERSON	TX60	001	068988	OA	1981
BILLIE-NANCY	COLEMAN	TX70	083	000421	N	1981	BLACKFOOT SW	ANDERSON	TX60	001	014527	N	1992
BILLINGS	WEBB	TX40	479	064508	O	1950	BLACKHOME	TYLER	TX30	457	069112	ONA	1957
BILLINGS SOUTH	WEBB	TX40	479	064694	N	1971	BLACKHOME WEST	TYLER	TX30	457	069143	OA	1962
BILLINGS-DUNN	COLEMAN	TX70	083	064539	OA	1950	BLACKJACK	ARANSAS	TX40	007	069174	ON	1951
BILL-RAY	STEPHENS	TX70	429	064415	OA	1951	BLACKJACK	ATASCOSA	TX10	013	069174	OA	1983
BILLS	JACK	TX90	237	001996	ONA	1982	BLACKMAN	WILBARGER	TX90	487	069391	O	1955
BILLUPS	JONES	TX70	253	064818	OA	1952	BLACKMON	SHELBY	TX60	419	011067	O	1987
BILLY	LAMB	TX85	279	015253	O	1995	BLACKSTAR	THROCKMORTON	TX70	447	013997	O	1991
BILLY BRYANT	MIDLAND	TX80	329	064849	ONA	1958	BLACKSTONE	TERRELL	TX75	443	069453	N	1953
BILLY FLETCH	ROBERTSON	TX50	395	006081	N	1998	BLACKWATCH	GAINES	TX85	165	015254	O	1995
BILLY HOLLAND	EDWARDS	TX10	137	064911	O	1948	BLACKWELL	ARCHER	TX90	009	069608	OA	1953
BILLY MCKEE	TAYLOR	TX70	441	007250	OA	1982	BLACKWELL	COKE	TX75	081	069608	O	1942
BILLY-BILLY	STONEWALL	TX70	433	010671	O	1986	BLACKWELL EAST	NOLAN	TX70	353	069670	OA	1954
BILLY-BOB	STEPHENS	TX70	429	007538	N	1983	BLACKWELL MOORE	TAYLOR	TX70	441	069701	OA	1974
BILLYE	JACK	TX90	237	010672	OA	1986	BLACKWELL NORTH	NOLAN	TX70	353	069732	OA	1953
BILLY-ROSE	WHEELER	TX95	483	000315	ONA	1979	BLACKWELL WEST	NOLAN	TX70	353	069825	OA	1976
BILMIK	CONCHO	TX75	095	014730	O	1993	BLACO	SHACKELFORD	TX70	417	069918	OA	1954
BILOXI	NEWTON	TX30	351	012466	N	1988	BLAINEY MAG	CAMP	TX60	063	070011	ONA	1967
BILOXI CREEK	ANGELINA	TX60	005	014893	O	1994	BLAIR	TAYLOR	TX70	441	070042	OA	1950
BINA	KLEBERG	TX40	273	064952	N	1976	BLAIR NORTH	TAYLOR	TX70	441	070073	OA	1950
BINA NE	KLEBERG	TX40	273	003798	N	1982	BLAIR SOUTH	TAYLOR	TX70	441	070104	OA	1952
BINDEL	COOKE	TX90	097	064973	O	1941	BLAIR SW	TAYLOR	TX70	441	070135	OA	1970
BINDWEED	JEFFERSON	TX30	245	016858	N	2000	BLAKE	BROWN	TX70	049	070259	ONA	1947
BINFORD	OLDHAM	TX95	359	012910	N	1988	BLAKE WEST	NOLAN	TX70	353	007252	OA	1981
BINGHAM	IRION	TX75	235	065097	O	1955	BLAKE-CADDO	BROWN	TX70	049	070290	ON	1947
BINGHAM	JONES	TX70	253	065097	O	1950	BLAKWAY	DIMMIT	TX10	127	001997	ONA	1979
BINGHAM CREEK	MONTAGUE	TX90	337	065134	OA	1975	BLALACK	PANOLA	TX60	365	070445	O	1954
BINGHAM-VARN	JONES	TX70	253	065149	OA	1972	BLALOCK	GLASSCOCK	TX80	173	007012	OA	1983
BINGO	YOUNG	TX90	503	010292	ONA	1986	BLALOCK LAKE	GLASSCOCK	TX80	173	070476	OA	1966
BIRCH	WOOD	TX60	499	014415	N	1990	BLALOCK LAKE EAST	GLASSCOCK	TX80	173	070507	OA	1971
BIRCH CREEK	LEON	TX50	289	065221	N	1984	BLALOCK LAKE SE	GLASSCOCK	TX80	173	070713	OA	1981
BIRD	CLAY	TX90	077	065376	OA	1982	BLALOCK LAKE SOUTH	GLASSCOCK	TX80	173	070516	OA	1974
BIRD	PARKER	TX70	367	065376	N	1981	BLALOCK LAKE WEST	GLASSCOCK	TX80	173	000935	OA	1980
BIRD	TAYLOR	TX70	441	065376	OA	1948	BLANCAS CREEK	WEBB	TX40	479	070533	N	1982
BIRD ISLAND	KLEBERG	TX40	273	065438	ONA	1938	BLANCAS CREEK	ZAPATA	TX40	505	070533	N	1979
BIRD ISLAND NORTH	KLEBERG	TX40	273	065500	ON	1969	BLANCH	DIMMIT	TX10	127	070538	ONA	1959
BIRD ISLAND SOUTH	KLEBERG	TX40	273	065531	N	1965	BLANCHARD	ARANSAS	TX40	007	070569	N	1960
BIRD ISLAND SW	KLEBERG	TX40	273	065562	ON	1961	BLANCHARD	DUVAL	TX40	131	070569	ON	1939
BIRD LAKE	CHEROKEE	TX60	073	011065	N	1986	BLANCHARD NE	ARANSAS	TX40	007	070600	N	1961
BIRD ROOST LAKE	MARION	TX60	315	065576	ONA	1975	BLANCO CREEK	REFUGIO	TX20	391	070755	ONA	1959
BIRDIE	KARNES	TX20	255	065584	N	1981	BLANCO CREEK SOUTH	REFUGIO	TX20	391	070775	ON	1973
BIRDIE EAST	KARNES	TX20	255	066335	N	1984	BLANCONIA	BEE	TX20	025	070910	ONA	1943
BIRDSONG	PALO PINTO	TX70	363	014731	N	1993	BLANCONIA	GOLIAD	TX20	175	070910	ONA	1943
BIRDSONG	STEPHENS	TX70	429	014731	N	1993	BLANCONIA	REFUGIO	TX20	391	070910	ONA	1943
BIRDWELL	ARCHER	TX90	009	065779	OA	1953	BLANCONIA MIDDLE	BEE	TX20	025	070941	O	1952
BIRDWELL	JACK	TX90	237	065779	ON	1939	BLANCONIA NORTH	BEE	TX20	025	070972	ONA	1963
BIRGE	GAINES	TX85	165	065810	OA	1960	BLANCONIA NORTH	GOLIAD	TX20	175	070972	ONA	1984
BIRGE	STEPHENS	TX70	429	065810	OA	1982	BLANCONIA SE	BEE	TX20	025	003800	OA	1986
BIRNIE	MOTLEY	TX85	345	065996	N	1958	BLANCONIA SE	REFUGIO	TX20	391	003800	N	1983
BIRTHDAY	SHACKELFORD	TX70	417	007251	OA	1982	BLANCONIA SOUTH	BEE	TX20	025	071003	ONA	1948
BIRTHRIGHT	HOPKINS	TX50	223	066027	ONA	1954	BLAND	COLEMAN	TX70	083	071065	N	1981
BISHOP	NUECES	TX40	355	066120	OA	1946	BLAND	ORANGE	TX30	361	071065	OA	1941
BISHOP EAST	KLEBERG	TX40	273	066182	OA								

Field Name	County Name	State Sub	Co Code	Field Code	Field Disc Type Year	Field Name	County Name	State Sub	Co Code	Field Code	Field Disc Type Year
BLED SOE	COCHRAN	TX85	079	071406	OA 1951	BLOCK B-7	WINKLER	TX80	495	012327	O 1988
BLED SOE	STONEWALL	TX70	433	071406	ONA 1979	BLOCK C-23	WINKLER	TX80	495	012123	N 1987
BLED SOE EAST	COCHRAN	TX85	079	071437	O 1957	BLOCK D	YOAKUM	TX85	501	073607	OA 1957
BLED SOE NE	COCHRAN	TX85	079	013541	OA 1990	BLOCK D SOUTH	YOAKUM	TX85	501	012328	OA 1988
BLED SOE-EROG	GONZALES	TX10	177	001998	O 1981	BLOCK F	KING	TX85	269	073638	OA 1957
BLEIBERVILLE-HAMILL	AUSTIN	TX30	015	071490	N 1975	BLOCK F SW	KING	TX85	269	013823	O 1991
BLEIBERVILLE	AUSTIN	TX30	015	000865	ONA 1980	BLOCK H A	MARTIN	TX80	317	073651	O 1974
BLESSING	MATAGORDA	TX30	321	071499	ONA 1940	BLOCK K	SUTTON	TX75	435	073669	O 1959
BLESSING EAST	MATAGORDA	TX30	321	071530	ONA 1946	BLOCK L	LYNN	TX85	305	073700	OA 1958
BLESSING NE	MATAGORDA	TX30	321	071561	ON 1964	BLOCK ONE	REAGAN	TX75	383	073720	O 1976
BLESSING NORTH	MATAGORDA	TX30	321	071592	ONA 1959	BLOCKER	HARRISON	TX60	203	073731	ONA 1954
BLESSING TOWNSITE	MATAGORDA	TX30	321	006528	N 1984	BLOCKER NE	HARRISON	TX60	203	008415	N 1984
BLIGH	HARDEMAN	TX90	197	013574	O 1990	BLOCKER RANCH	WEBB	TX40	479	073752	N 1978
BLIND	STEPHENS	TX70	429	008761	ONA 1984	BLOCKLINE	FISHER	TX70	151	073824	OA 1951
BLIND HOG	BROWN	TX70	049	071668	OA 1977	BLOCKLINE WEST	FISHER	TX70	151	073832	N 1972
BLIND HOG	EASTLAND	TX70	133	071668	OA 1977	BLOODWORTH	ARCHER	TX90	009	073979	O 1951
BLIND PASS	ARANSAS	TX40	007	071685	ONA 1952	BLOODWORTH	COKE	TX75	081	073979	ONA 1951
BLIX ANN	LOVING	TX80	301	017796	OA 2004	BLOODWORTH	SUTTON	TX75	435	073979	N 1980
BLIZZARD	HARDEMAN	TX90	197	071823	OA 1987	BLOODWORTH EAST	COKE	TX75	081	074010	N 1965
BLOCK 10	ANDREWS	TX80	003	072119	O 1952	BLOODWORTH NE	COKE	TX75	081	074017	OA 1966
BLOCK 1064-L	OFFSHORE-STATE	TX05	990	006242	N 1981	BLOODWORTH NE	NOLAN	TX70	353	074017	OA 1966
BLOCK 1068	OFFSHORE-STATE	TX05	990	010251	N 1983	BLOODWORTH NORTH	COKE	TX75	081	074041	ONA 1966
BLOCK 11	ANDREWS	TX80	003	072150	OA 1951	BLOODWORTH NORTH	NOLAN	TX70	353	074041	ONA 1966
BLOCK 11	ECTOR	TX80	135	072150	OA 1951	BLOODWORTH SOUTH	COKE	TX75	081	074072	ONA 1960
BLOCK 11 SW	ANDREWS	TX80	003	072181	OA 1952	BLOOM	WHARTON	TX30	481	074103	OA 1983
BLOCK 11 SW	ECTOR	TX80	135	072181	OA 1952	BLOOMBERG	HIDALGO	TX40	215	074165	ONA 1949
BLOCK 12	ANDREWS	TX80	003	072212	ONA 1946	BLOOMBERG	STARR	TX40	427	074165	N 1949
BLOCK 12 EAST	ANDREWS	TX80	003	072243	O 1953	BLOOMBERG SOUTH	STARR	TX40	427	013763	N 1990
BLOCK 12 NORTH	ANDREWS	TX80	003	072274	OA 1957	BLOOMBERG WEST	STARR	TX40	427	074187	ONA 1974
BLOCK 12 SOUTH	ANDREWS	TX80	003	072305	O 1960	BLOOMBURG	CASS	TX60	067	074196	N 1958
BLOCK 16	WARD	TX80	475	072336	ONA 1969	BLOOMIN CACTUS	CONCHO	TX75	095	013575	N 1990
BLOCK 16 SW	WARD	TX80	475	072343	N 1977	BLOOMINGTON	BEE	TX20	025	074506	N 1957
BLOCK 17	WARD	TX80	475	072367	ONA 1954	BLOOMINGTON	VICTORIA	TX20	469	074506	ONA 1947
BLOCK 17 SE	WARD	TX80	475	072398	ONA 1955	BLOOMINGTON EAST	VICTORIA	TX20	469	074537	ON 1967
BLOCK 176-S	OFFSHORE-STATE	TX05	990	005811	ON 1972	BLOOMINGTON SW	VICTORIA	TX20	469	009174	ONA 1985
BLOCK 18 (NEW)	WARD	TX80	475	011334	OA 1985	BLOOMQUIST	STEPHENS	TX70	429	074599	OA 1951
BLOCK 2	ANDREWS	TX80	003	071871	OA 1957	BLOUNT	PECOS	TX80	371	074630	OA 1978
BLOCK 20	WINKLER	TX80	495	072460	O 1953	BLOUNT	YOUNG	TX90	503	074630	ON 1940
BLOCK 21	WINKLER	TX80	495	072491	O 1954	BLOWING SAND	COCHRAN	TX85	079	074651	OA 1974
BLOCK 21 NW	WINKLER	TX80	495	072502	ONA 1979	BLOWING SAND	YOAKUM	TX85	501	074651	OA 1974
BLOCK 23L	OFFSHORE-STATE	TX05	990	006222	N 1974	BLOWING SAND DEEP	COCHRAN	TX85	079	013542	OA 1990
BLOCK 245	OFFSHORE-STATE	TX05	990	006224	N 1977	BLUOXOM	UPTON	TX75	461	074692	ON 1961
BLOCK 25	PECOS	TX80	371	072522	N 1971	BLUDWORTH	EDWARDS	TX10	137	016955	N 2001
BLOCK 27	CRANE	TX80	103	072553	N 1957	BLUE BASIN	WHARTON	TX30	481	074754	N 1942
BLOCK 3	ANDREWS	TX80	003	071902	O 1961	BLUE BASIN EAST	WHARTON	TX30	481	074785	N 1960
BLOCK 31	CRANE	TX80	103	072584	ONA 1945	BLUE BAYOU	VICTORIA	TX20	469	074816	ONA 1964
BLOCK 31 EAST	CRANE	TX80	103	072615	OA 1965	BLUE BONNET	SUTTON	TX75	435	074940	ONA 1954
BLOCK 31 NW	CRANE	TX80	103	072646	OA 1950	BLUE BOY	STEPHENS	TX70	429	010674	O 1986
BLOCK 31 WEST	CRANE	TX80	103	007014	OA 1982	BLUE CREEK	MATAGORDA	TX30	321	075033	O 1957
BLOCK 32	CROCKETT	TX75	105	072677	N 1983	BLUE CREEK NORTH	MATAGORDA	TX30	321	075126	O 1959
BLOCK 32	GLASSCOCK	TX80	173	072677	O 1966	BLUE DANUBE	UPTON	TX75	461	075157	ONA 1961
BLOCK 34	WARD	TX80	475	072698	ONA 1976	BLUE DANUBE EAST	UPTON	TX75	461	075188	O 1962
BLOCK 340	OFFSHORE-STATE	TX05	990	006221	ONA 1978	BLUE DUCK	YOAKUM	TX85	501	071267	O 2003
BLOCK 35	DAWSON	TX85	115	072708	OA 1965	BLUE GRASS	COLEMAN	TX70	083	014529	N 1992
BLOCK 367-L	OFFSHORE-STATE	TX05	990	006229	N 1978	BLUE GROVE	CLAY	TX90	077	075250	OA 1950
BLOCK 368-L	OFFSHORE-STATE	TX05	990	006227	N 1974	BLUE GROVE NORTH	CLAY	TX90	077	075281	OA 1963
BLOCK 369-L	OFFSHORE-STATE	TX05	990	006226	N 1976	BLUE GROVE SOUTH	CLAY	TX90	077	075302	OA 1978
BLOCK 38	CROCKETT	TX75	105	072739	OA 1953	BLUE GROVE SW	CLAY	TX90	077	075312	OA 1952
BLOCK 39	MIDLAND	TX80	329	072770	O 1956	BLUE GUM	GRIMES	TX30	185	008443	OA 1984
BLOCK 39-B	CROCKETT	TX75	105	072801	N 1971	BLUE LAKE	BRAZORIA	TX30	039	075467	ONA 1945
BLOCK 4	UPTON	TX75	461	071933	OA 1952	BLUE LAKE WEST	BRAZORIA	TX30	039	075622	ONA 1946
BLOCK 41	ANDREWS	TX80	003	072863	O 1964	BLUE MARSH	NEWTON	TX30	351	075653	ONA 1961
BLOCK 42	CRANE	TX75	103	072894	OA 1994	BLUE MARSH EAST	NEWTON	TX30	351	075684	ONA 1969
BLOCK 42	UPTON	TX75	461	072894	ONA 1956	BLUE MARSH WEST	NEWTON	TX30	351	075715	OA 1964
BLOCK 43	LIPSCOMB	TX95	295	072925	N 1964	BLUE MOON	BEE	TX20	025	010294	ONA 1986
BLOCK 44	CROCKETT	TX75	105	072956	OA 1951	BLUE MOUND	MONTAGUE	TX90	337	075746	OA 1988
BLOCK 46	CROCKETT	TX75	105	072987	O 1959	BLUE RIDGE	FORT BEND	TX30	157	075808	ONA 1919
BLOCK 46 EAST	CROCKETT	TX75	105	073018	OA 1961	BLUE RIDGE EAST	FORT BEND	TX30	157	075839	OA 1956
BLOCK 47	CROCKETT	TX75	105	073049	OA 1947	BLUE RIDGE NORTH	FORT BEND	TX30	157	075870	ONA 1951
BLOCK 49	REAGAN	TX75	383	073080	OA 1955	BLUE RIDGE NORTH	HARRIS	TX30	201	075870	N 1952
BLOCK 5	ANDREWS	TX80	003	071964	O 1952	BLUE RIDGE SOUTH	FORT BEND	TX30	157	075901	O 1954
BLOCK 51	CROCKETT	TX75	105	073111	ON 1954	BLUE STEEL	BROOKS	TX40	047	013461	N 1990
BLOCK 525-L	OFFSHORE-STATE	TX05	990	006228	N 1979	BLUEBERRY HILL	JACK	TX90	237	076025	ONA 1959
BLOCK 56	CROCKETT	TX75	105	073142	O 1952	BLUEBONNET	YOAKUM	TX85	501	012331	OA 1988
BLOCK 564-L	OFFSHORE-STATE	TX05	990	007684	N 1984	BLUEGRASS	CROCKETT	TX75	105	017996	O 2004
BLOCK 59	REEVES	TX80	389	005418	N 1983	BLUFF BRANCH	EASTLAND	TX70	133	076191	ONA 1973
BLOCK 6	ANDREWS	TX80	003	071995	OA 1952	BLUFF CREEK	ROBERTS	TX95	393	076242	N 2004
BLOCK 6 NE	ANDREWS	TX80	003	072016	OA 1974	BLUHM	KARNES	TX20	255	076295	N 1991
BLOCK 6 NORTH	ANDREWS	TX80	003	072026	OA 1963	BLUM	CLAY	TX90	077	007016	N 1981
BLOCK 630-L	OFFSHORE-STATE	TX05	990	005809	ON 1976	BLUNTZER	NUECES	TX40	355	076583	O 1951
BLOCK 691-L	OFFSHORE-STATE	TX05	990	004431	N 1975	BLUNTZER WEST	NUECES	TX40	355	076614	O 1971
BLOCK 7	MARTIN	TX80	317	072057	OA 1950	BLYSTAD	WHARTON	TX30	481	013824	N 1990
BLOCK 72	REEVES	TX80	389	073173	N 1970	BMW NW	JONES	TX70	253	015374	O 1995
BLOCK 749	OFFSHORE-STATE	TX05	990	006492	N 1974	BNT	YOAKUM	TX85	501	015255	O 1994
BLOCK 772-L	OFFSHORE-STATE	TX05	990	006237	N 1981	BO SCAN	YOUNG	TX90	503	000424	OA 1981
BLOCK 774	OFFSHORE-STATE	TX05	990	010252	N 1979	BOA	SHACKELFORD	TX70	417	076847	ONA 1953
BLOCK 794-L	OFFSHORE-STATE	TX05	990	006238	N 1981	BOA-15	SHACKELFORD	TX70	417	076878	ONA 1954
BLOCK 818-L	OFFSHORE-STATE	TX05	990	010293	N 1983	BOATRIGTH TANK	STERLING	TX80	431	002000	OA 1982
BLOCK 87-S	OFFSHORE-STATE	TX05	990	005810	ONA 1980	BOB	ECTOR	TX80	135	077095	OA 1967
BLOCK 885-S	NUECES	TX40	355	016874	N 2001	BOB BURR	TYLER	TX30	457	017213	ONA 2002
BLOCK 9	ANDREWS	TX80	003	072088	OA 1944	BOB CAT CANYON	STONEWALL	TX70	433	014435	O 1992
BLOCK 9 SOUTH	ANDREWS	TX80	003	014196	OA 1991	BOB COLE	ERATH	TX70	143	077126	OA 1962
BLOCK 901	OFFSHORE-STATE	TX05	990	006236	ONA 1977	BOB COOPER	BROOKS	TX40	047	077157	ONA 1955
BLOCK 926-S	OFFSHORE-STATE	TX05	990	006239	N 1981	BOB CREEK	KING	TX85	269	011916	OA 1987
BLOCK 978-S	OFFSHORE-STATE	TX05	990	073197	N 1969	BOB HERD	LIMESTONE	TX50	293	004657	N 1998
BLOCK 98-L	OFFSHORE-STATE	TX05	990	006223	ON 1977	BOB HINDES	ATASCOSA	TX10	013	077188	OA 1954
BLOCK A-1	ROBERTS	TX95	393	073204	O 1965	BOB MATTHEWS	ZAVALA	TX10	507	002001	N 1979
BLOCK A-2	PECOS	TX80	371	073235	OA 1969	BOB PRINCE	BROWN	TX70	049	012913	N 1988
BLOCK A-28	ANDREWS	TX80	003	073297	OA 1964	BOB RICHARDS RANCH	PALO PINTO	TX70	363	077298	N 1978
BLOCK A-28	GAINES	TX85	165	073297	OA 1964	BOB ROSE	CALDWELL	TX10	055	077312	O 1940
BLOCK A-34	ANDREWS	TX80	003	073328	ONA 1954	BOB SMITH	ROBERTSON	TX50	395	008762	N 1984
BLOCK A-34	GAINES	TX85	165	073328	ONA 1954	BOB SWANSON	FISHER	TX70	151	011917	OA 1987
BLOCK A-34 NORTH	ANDREWS	TX80	003	073359	ONA 1967	BOB WEST	STARR	TX40	427	013764	N 1990
BLOCK A-34 NW	ANDREWS	TX80	003	073390	OA 1955	BOB WEST	ZAPATA	TX40	505	013764	N 1990
BLOCK A-34 SOUTH	ANDREWS	TX80	003	009936	N 1980	BOB WEST NORTH	ZAPATA	TX40	505	015375	N 1995
BLOCK A-38	ANDREWS	TX80	003	009399	OA 1984	BOB WEST NW	ZAPATA	TX40	505	015376	N 1995
BLOCK A-41	ANDREWS	TX80	003	073421	OA 1959	BOB WEST SOUTH	STARR	TX40	427	017177	N 2001
BLOCK A-49	ANDREWS										

TEXAS

Field Name	County Name	State Sub	Co Code	Field Code	Field Disc Type Year	Field Name	County Name	State Sub	Co Code	Field Code	Field Disc Type Year
BOBBY LYNN KING	NUECES	TX40	355	077389	ONA 1978	BOOE EAST	KNOX	TX90	275	080784	OA 1965
BOBCAT	LIVE OAK	TX20	297	077405	ON 1984	BOOKER EAST	LIPSCOMB	TX95	295	080877	ON 1957
BOBCAT BLUFF	ARCHER	TX90	009	017082	O 2002	BOOKER NORTH	LIPSCOMB	TX95	295	007253	OA 1981
BOBCAT RUN	ORANGE	TX30	361	014732	O 1993	BOOKER NORTH	OCHILTREE	TX95	357	007253	OA 1981
BOBCAT RUN SOUTH	ORANGE	TX30	361	015378	N 1995	BOOKER NW	OCHILTREE	TX95	357	007254	N 1981
BOB-FEN	EASTLAND	TX70	133	008763	OA 1985	BOOKER SOUTH	LIPSCOMB	TX95	295	080908	ON 1966
BOBILL	JACK	TX90	237	000426	OA 1981	BOOKER SW	OCHILTREE	TX95	357	012473	OA 1988
BOB-J	SHACKELFORD	TX70	417	012470	O 1988	BOOKS	GLASSCOCK	TX80	173	007019	OA 1983
BOB-K	COOKE	TX90	097	077219	OA 1962	BOOKS SOUTH	GLASSCOCK	TX80	173	003717	OA 1998
BOB-K NORTH	COOKE	TX90	097	077250	ONA 1965	BOOMER	YOUNG	TX90	503	006339	OA 1984
BOB-K NW	COOKE	TX90	097	077281	OA 1963	BOOMERANG	KENT	TX85	263	080970	OA 1955
BOBO	SHELBY	TX60	419	077467	N 1965	BOOMERANG SOUTH	KENT	TX85	263	081001	OA 1964
BOB-ROB	PECOS	TX80	371	016216	O 1996	BOONDOCK	COLEMAN	TX70	083	081017	OA 1975
BOB'S	SHACKELFORD	TX70	417	015377	O 1995	BOONE	BAYLOR	TX90	023	004697	OA 1984
BOCH	DAWSON	TX85	115	077498	OA 1970	BOONE	SCHLEICHER	TX75	413	004697	O 1984
BOCKHOLT	LIVE OAK	TX20	297	006338	N 1983	BOONIE	RUSK	TX60	401	000943	N 1981
BOEDECKER	BROOKS	TX40	047	077591	N 1944	BOONSVILLE	JACK	TX90	237	081249	ONA 1945
BOEDECKER NW	BROOKS	TX40	047	077598	N 1974	BOONSVILLE	PARKER	TX70	367	081249	ONA 1945
BOEDEKER	MONTAGUE	TX90	337	077591	OA 1953	BOONSVILLE	WISE	TX90	497	081249	ONA 1945
BOEDEKER SE	MONTAGUE	TX90	337	077622	ONA 1961	BOONSVILLE SOUTH	WISE	TX90	497	081280	OA 1958
BOEDEKER SOUTH	MONTAGUE	TX90	337	077653	ONA 1954	BOORY	CAMERON	TX40	061	081357	N 1973
BOEDEKER SW	MONTAGUE	TX90	337	077684	OA 1956	BOOT	TOM GREEN	TX75	451	010042	O 1985
BOEDEKER WEST	MONTAGUE	TX90	337	077690	OA 1976	BOOT HILL WEST	HARDEMAN	TX90	197	010297	ONA 1986
BOEHM	REFUGIO	TX20	391	077715	OA 1950	BOOTH	CALLAHAN	TX70	059	081466	O 1950
BOENING	COLORADO	TX30	089	003035	ONA 1982	BOOTH	FORT BEND	TX30	157	081466	N 1981
BOFN	WINKLER	TX80	495	008869	ONA 1985	BOOTH RANCH	WEBB	TX40	479	081497	N 1971
BOGATA	RED RIVER	TX60	387	077734	ONA 1975	BOOTHE	DE WITT	TX20	123	081501	ONA 1975
BOGEN	JACK	TX90	237	000427	ONA 1979	BOOTH-PROCTOR	LIPSCOMB	TX95	295	007255	OA 1981
BOGER	MONTAGUE	TX90	337	077746	OA 1953	BOOTS	JEFFERSON	TX30	245	017795	OA 2004
BOGEY CREEK	JASPER	TX30	241	077760	O 1978	BOOTS NEEL	MENARD	TX75	327	007022	OA 1981
BOGGY BAYOU	MATAGORDA	TX30	321	077901	N 1986	BOOZER	YOUNG	TX90	503	081590	O 1957
BOGGY BOTTOM	PALO PINTO	TX70	363	077932	N 1978	BORCHERS	LAVACA	TX20	285	081621	N 1953
BOGGY CREEK	ANDERSON	TX60	001	077963	ONA 1927	BORCHERS DEEP	JACKSON	TX20	239	016548	N 2000
BOGGY CREEK	CHEROKEE	TX60	073	077963	ONA 1927	BORCHERS EAST	LAVACA	TX20	285	081676	N 1974
BOGGY CREEK	THROCKMORTON	TX70	447	077963	OA 1981	BORCHERS NE	LAVACA	TX20	285	081679	N 1978
BOGGY CREEK NORTH	ANDERSON	TX60	001	010041	OA 1985	BORCHERS NORTH	LAVACA	TX20	285	081683	ONA 1978
BOGGY VALLEY	THROCKMORTON	TX70	447	078036	OA 1976	BORCHERS SOUTH	JACKSON	TX20	239	081728	N 1975
BOGY	WISE	TX90	497	078211	ONA 1957	BORCHERS SOUTH	LAVACA	TX20	285	081728	N 1975
BOHEMIAN COLONY	NUECES	TX40	355	078273	N 1964	BORCHERS WEST	LAVACA	TX20	285	000944	N 1975
BOHEMIAN COLONY NORTH	NUECES	TX40	355	078304	N 1966	BORDEN	BORDEN	TX85	033	081776	OA 1949
BOHLWHITE	ROBERTSON	TX50	395	015719	N 1995	BORDEN ABEL	WHARTON	TX30	481	081807	O 1940
BOHNER-KIMBELL	THROCKMORTON	TX70	447	078366	OA 1957	BORDEN-HAMILL	COLORADO	TX30	089	081817	ON 1973
BOIS DARC	ANDERSON	TX60	001	078433	OA 1979	BORDER	WEBB	TX40	479	081838	N 1979
BOISE	ORANGE	TX30	361	078445	ON 1973	BORDERS	HASKELL	TX70	207	014733	O 1993
BOJO	WILBARGER	TX90	487	078453	OA 1976	BOREN	HOOD	TX70	221	081993	N 1958
BO-JO	RUNNELS	TX75	399	007017	OA 1981	BOREN	YOUNG	TX90	503	081993	OA 1955
BO-JOHN	CONCHO	TX75	095	017268	ON 2004	BOREN WEST	YOUNG	TX90	503	082024	OA 1960
BO-JOHN	TOM GREEN	TX75	451	017268	O 2003	BORICK WELLS	POLK	TX30	373	082055	N 1965
BOKER	LIPSCOMB	TX95	295	000317	N 1977	BORN	LIPSCOMB	TX95	295	008679	OA 1984
BOLD FORBES	DUVAL	TX40	131	005042	N 1983	BOROCK	HASKELL	TX70	207	000428	N 1981
BOLEY	JACK	TX90	237	078614	N 1954	BOROCK	JACK	TX90	237	000428	ONA 1979
BOLEY SOUTH	JACK	TX90	237	078676	OA 1966	BOROCK	THROCKMORTON	TX70	447	000428	N 1981
BOLIN	ZAVALA	TX10	507	013120	N 1982	BOROCK	YOUNG	TX90	503	000428	ONA 1979
BOLING	FORT BEND	TX30	157	078707	ONA 1923	BOROSA	STARR	TX40	427	082148	ONA 1948
BOLING	JACK	TX90	237	078707	ONA 1978	BOROSA EAST	STARR	TX40	427	010043	N 1985
BOLING	WHARTON	TX30	481	078707	ONA 1923	BOROSA NW	STARR	TX40	427	082154	ONA 1964
BOLING SOUTH	FORT BEND	TX30	157	078831	OA 1951	BOROSA SOUTH	HIDALGO	TX40	215	082179	ONA 1960
BOLING SOUTH	WHARTON	TX30	481	078831	ONA 1951	BOROSA SOUTH	STARR	TX40	427	082179	ONA 1960
BOLING-CRUM	JACK	TX90	237	078769	OA 1971	BORREGOS	JIM WELLS	TX40	249	082210	ONA 1945
BOLIVAR	DENTON	TX90	121	078893	OA 1939	BORREGOS	KLEBERG	TX40	273	082210	ONA 1945
BOLIVAR NORTH	DENTON	TX90	121	078924	OA 1937	BORREGOS EAST	KLEBERG	TX40	273	082241	ON 1960
BOLIVAR SOUTH	DENTON	TX90	121	078955	OA 1949	BORREGOS NE	KLEBERG	TX40	273	082272	ON 1964
BOLLAND RANCH	BEE	TX20	025	078976	OA 1972	BORREGOS NORTH	KLEBERG	TX40	273	080859	N 1983
BOLLAND RANCH	LIVE OAK	TX20	297	078976	OA 1972	BORREGOS NW	KLEBERG	TX40	273	082303	ON 1964
BOLLAND RANCH NORTH	LIVE OAK	TX20	297	004867	N 1993	BORREGOS RANCH	JIM WELLS	TX40	249	010044	ONA 1985
BOLLAND RANCH SOUTH	BEE	TX20	025	000940	N 1981	BORREGOS SE	KLEBERG	TX40	273	082334	N 1964
BOLT	KIMBLE	TX75	267	079048	O 1939	BORREGOS SOUTH	KLEBERG	TX40	273	082365	O 1948
BOLT NE	KIMBLE	TX75	267	079075	N 1973	BORREGOS SW	JIM WELLS	TX40	249	008060	N 1980
BOLT NW	KIMBLE	TX75	267	079079	N 1962	BORREGOS SW	KLEBERG	TX40	273	080860	N 1983
BOLT WEST	KIMBLE	TX75	267	079110	N 1960	BORREGOS WEST	JIM WELLS	TX40	249	082396	ONA 1948
BOLTON	RUSK	TX60	401	079172	ONA 1981	BORREGOS WEST	KLEBERG	TX40	273	082396	ONA 1948
BOLTON	YOUNG	TX90	503	079172	OA 1956	BORROUM	BEE	TX20	025	082427	ON 1977
BOMAR	FISHER	TX70	151	079234	OA 1949	BOSCO	THROCKMORTON	TX70	447	082520	OA 1976
BOMARTON	BAYLOR	TX90	023	079296	OA 1953	BOSCO SOUTH	MCLENNAN	TX50	309	082582	OA 1890
BOMB RUN	STERLING	TX80	431	015102	O 1994	BOSS GASTON	FORT BEND	TX30	157	014199	N 1991
BOMBA	GOLIAD	TX20	175	079327	ONA 1957	BOSTWICK	WARD	TX80	475	082768	O 1967
BOMBA EAST	GOLIAD	TX20	175	000941	N 1978	BOULDIN	GONZALES	TX10	177	083171	ONA 1960
BOMBA SOUTH	GOLIAD	TX20	175	079358	N 1961	BOULDIN	WINKLER	TX80	495	083171	O 1952
BOMER	LIVE OAK	TX20	297	079420	OA 1958	BOURG-CLARK	UPTON	TX75	461	083543	O 1952
BON TEMPS	SMITH	TX60	423	013664	O 1990	BOURLAND	ECTOR	TX80	135	083667	OA 1962
BON WEIR	NEWTON	TX30	351	079575	ONA 1950	BOUSCAREN	CROCKETT	TX75	105	083711	OA 1974
BO-NAN-DE	HOPKINS	TX50	223	000937	OA 1980	BOW - ELK	RUNNELS	TX75	399	013576	N 1990
BONANZA	COCHRAN	TX85	079	079668	OA 1980	BOW CREEK	THROCKMORTON	TX70	447	083822	N 1988
BONANZA	MIDLAND	TX80	329	079668	O 1953	BOWAR	STEPHENS	TX70	429	083853	OA 1955
BONANZA EAST	COCHRAN	TX85	079	000942	OA 1980	BOWAR EAST	STEPHENS	TX70	429	083884	OA 1962
BOND	HOWARD	TX80	227	079761	O 1950	BOWAR NE	STEPHENS	TX70	429	083915	OA 1961
BONEHEAD	JIM WELLS	TX40	249	012125	N 1987	BOWAR SE	THROCKMORTON	TX70	447	083915	OA 1961
BONITA	MONTAGUE	TX90	337	080071	OA 1940	BOWAR SW	STEPHENS	TX70	429	083946	OA 1960
BONITA NW	MONTAGUE	TX90	337	080102	O 1957	BOWEN	STEPHENS	TX70	429	000429	OA 1981
BONNE TERRE	MCMULLEN	TX10	311	012472	N 1988	BOWEN	CLAY	TX90	077	084070	OA 1954
BONNER	FISHER	TX70	151	080195	OA 1958	BOWEN	COLEMAN	TX70	083	084070	O 1954
BONNERS BIG FOOT	FRIO	TX10	163	006747	O 1984	BOWEN	JACK	TX90	237	084070	OA 1984
BONNEY	BRAZORIA	TX30	039	080319	ONA 1950	BOWEN-GARRETT	JACK	TX90	237	014321	N 1991
BONNEY EAST	BRAZORIA	TX30	039	080350	ONA 1970	BOWERS	HEMPHILL	TX95	211	084132	ONA 1979
BONNEY NORTH	BRAZORIA	TX30	039	080381	ONA 1954	BOWERS	MONTAGUE	TX90	337	084132	OA 1939
BONNEY NW	BRAZORIA	TX30	039	080412	ONA 1968	BOWERS SOUTH	MONTAGUE	TX90	337	084163	OA 1947
BONNEY SOUTH	BRAZORIA	TX30	039	080443	O 1952	BOWES	HARDEMAN	TX90	197	084194	OA 1982
BONNEY TOWNSITE	BRAZORIA	TX30	039	080474	ON 1960	BOWIE	MONTAGUE	TX90	337	084225	OA 1950
BONNEY WEST	BRAZORIA	TX30	039	080505	O 1955	BOWIE CREEK	MCCULLOCH	TX75	307	084246	N 1995
BONNIE	RUSK	TX60	401	007458	OA 1983	BOWIE EAST	MONTAGUE	TX90	337	084256	OA 1969
BONNIE VIEW	REFUGIO	TX20	391	080536	ONA 1944	BOWIE NE	MONTAGUE	TX90	337	084287	OA 1963
BONNIE VIEW NORTH	REFUGIO	TX20	391	005046	N 1983	BOWIE NW	MONTAGUE	TX90	337	016956	O 2001
BONNIE VIEW SE	REFUGIO	TX20	391	010677	OA 1986	BOWIE SW	CLAY	TX90	077	084318	ONA 1953
BONNIE VIEW SOUTH	REFUGIO	TX20	391	080544	ONA 1976	BOWIE SW	JACK	TX90	237	084318	ONA 1953
BONNIE-MARIE	YOUNG	TX90	503	008445	OA 1984	BOWIE SW	MONTAGUE	TX90	337	084318	ONA 1953
BONOS SE	WHARTON	TX30	481	017733	N 2004	BOWJACK	GARZA	TX85	169	084330	OA 1978
BONUS	WHARTON	TX30	481	080629	ONA 1955	BOWLES	TAYLOR	TX70	441	084535	OA 1939
BONUS EAST	WHARTON	TX30	481	080660	N 1955	BOWLIN	CORYELL	TX70	099	084566	OA 1964
BONUS NORTH	WHARTON	TX30	481	080670	N 1978	BOWLING-CRUM	JACK				

Field Name	County Name	State Sub	Co Code	Field Code	Field Disc Type Year	Field Name	County Name	State Sub	Co Code	Field Code	Field Disc Type Year
BOWNE NORTH	CALLAHAN	TX70	059	000430	OA 1980	BRANNON	COLEMAN	TX70	083	088984	OA 1954
BOWNE NORTH	SHACKELFORD	TX70	417	000430	OA 1980	BRANNON	SAN PATRICIO	TX40	409	088984	N 1979
BOX	CALLAHAN	TX70	059	084845	OA 1952	BRANSCOME	ZAVALA	TX10	507	004702	N 1982
BOX	JACK	TX90	237	084845	OA 1982	BRANSON	PALO PINTO	TX70	363	089015	N 1973
BOX	TAYLOR	TX70	441	084845	OA 1952	BRANSON	PARKER	TX70	367	089015	N 1996
BOX	ZAVALA	TX10	507	084845	N 1961	BRANSON NORTH	PALO PINTO	TX70	363	000435	N 1977
BOX CHURCH	LIMESTONE	TX50	293	084876	N 1955	BRANTLEY JACKSON	HOPKINS	TX50	223	089170	OA 1967
BOX NE	CALLAHAN	TX70	059	084960	OA 1976	BRANTLEY JACKSON WEST	HOPKINS	TX50	223	089201	OA 1969
BOX NORTH	JONES	TX70	253	084969	OA 1972	BRANTON	LEON	TX50	289	000950	N 1981
BOX NORTH	TAYLOR	TX70	441	084969	OA 1972	BRANTON WEST	LEON	TX50	289	014324	N 1991
BOX SPRINGS	THROCKMORTON	TX70	447	085000	OA 1956	BRANUM	MIDLAND	TX80	329	004351	OA 1983
BOX SPRINGS NW	THROCKMORTON	TX70	447	012127	OA 1987	BRASHEAR	MONTAGUE	TX90	337	089294	O 1954
BOX SPRINGS SE	THROCKMORTON	TX70	447	085031	OA 1958	BRASHER	MIDLAND	TX80	329	008175	OA 1985
BOX SPRINGS WEST	THROCKMORTON	TX70	447	085062	OA 1965	BRASLAU	LIVE OAK	TX20	297	089325	N 1958
BOX SW	TAYLOR	TX70	441	085093	N 1953	BRASLAU EAST	LIVE OAK	TX20	297	089330	N 1976
BOX WEST	TAYLOR	TX70	441	085124	OA 1955	BRASLAU SOUTH	LIVE OAK	TX20	297	089348	N 1974
BOXES CREEK	CHEROKEE	TX60	073	085248	O 1964	BRASSEL	BEE	TX20	025	000951	ONA 1979
BOYCE	GOLIAD	TX20	175	085403	ONA 1945	BRATTEN	HOOD	TX70	221	089434	N 1974
BOYCE NORTH	GOLIAD	TX20	175	085434	ON 1948	BRATTON	MCCULLOCH	TX75	307	000340	OA 1979
BOYCE SOUTH	GOLIAD	TX20	175	085465	N 1970	BRAULIA	STARR	TX40	427	089449	ONA 1955
BOYCE WEST	GOLIAD	TX20	175	085496	ON 1948	BRAULIA EAST	STARR	TX40	427	003803	N 1983
BOYCOTT	WEBB	TX40	479	085527	OA 1954	BRAUN	MIDLAND	TX80	329	089480	ONA 1967
BOYD	NOLAN	TX70	353	085558	OA 1982	BRAUSLAU DEEP	LIVE OAK	TX20	297	004883	N 1997
BOYD	STONEWALL	TX70	433	085558	OA 1939	BRAVENEC	WHARTON	TX30	481	016174	N 1996
BOYD EAST	STONEWALL	TX70	433	085620	OA 1952	BRAVO	DUVAL	TX40	131	089542	N 1977
BOYD NORTH	WISE	TX90	497	085682	N 1964	BRAVO	THROCKMORTON	TX70	447	089542	ONA 1970
BOYD SE	STONEWALL	TX70	433	085713	OA 1955	BRAVO DOME	HARTLEY	TX95	205	011344	N 1979
BOYD SOUTH	STONEWALL	TX70	433	085744	OA 1966	BRAVO SOUTH	GOLIAD	TX20	175	089551	N 1981
BOYD SW	STONEWALL	TX70	433	000431	OA 1980	BRAYTON	NUECES	TX40	355	089697	ONA 1944
BOYDELL	ANDREWS	TX80	003	013464	OA 1989	BRAYTON EAST	NUECES	TX40	355	089728	OA 1969
BOYDELL SOUTH	ANDREWS	TX80	003	085775	OA 1967	BRAYTON NORTH	NUECES	TX40	355	002007	ONA 1982
BOYE	LIBERTY	TX30	291	017983	N 2005	BRAZEE	JONES	TX70	253	089740	OA 1977
BOYLE	STARR	TX40	427	085868	ONA 1940	BRAZEEL	YOUNG	TX90	503	089759	ONA 1954
BOYLE EAST	STARR	TX40	427	085899	OA 1968	BRAZEEL-KING	YOUNG	TX90	503	007257	OA 1982
BOYLE SW	STARR	TX40	427	085992	O 1969	BRAZEL	SHACKELFORD	TX70	417	000436	N 1979
BOYLE WEST	STARR	TX40	427	086023	ONA 1960	BRAZIL	LIVE OAK	TX20	297	089790	N 1994
BOYLES	COTTLE	TX85	101	014322	N 1989	BRAZIL	MCMULLEN	TX10	311	089790	N 1952
BOYLES-LUKER	HOOD	TX70	221	016745	N 1985	BRAZIL PASTURE	WEBB	TX40	479	089821	N 1969
BOYNTON	SMITH	TX60	423	086116	O 1946	BRAZIL SW	MCMULLEN	TX10	311	089852	N 1967
BOYS RANCH	PECOS	TX80	371	086147	OA 1962	BRAZOS	ARCHER	TX90	009	089883	O 1956
BOYS RANCH WEST	PECOS	TX80	371	086159	N 1976	BRAZOS	MIDLAND	TX80	329	089883	OA 1982
BOYT	JEFFERSON	TX30	245	086178	O 1957	BRAZOS	PALO PINTO	TX70	363	089883	ONA 1960
BOZKA	LAVACA	TX20	285	014530	N 1992	BRAZOS	PARKER	TX70	367	089883	O 1960
BPETCHS	STEPHENS	TX70	429	002006	N 1980	BRAZOS AREA 446-L SE-4	OFFSHORE-STATE	TX05	990	006231	N 1979
BRACE	WASHINGTON	TX30	477	086411	O 1950	BRAZOS BEND	FORT BEND	TX30	157	017123	N 2002
BRACERO	ZAVALA	TX10	507	086442	ONA 1960	BRAZOS BISHOP	PALO PINTO	TX70	363	006490	N 1997
BRACERO EAST	ZAVALA	TX10	507	086457	N 1962	BRAZOS BLK 309	OFFSHORE-STATE	TX05	990	805309	N 1969
BRACERO NE	ZAVALA	TX10	507	086473	ON 1962	BRAZOS BLK 335-L	OFFSHORE-STATE	TX05	990	805335	N 1969
BRACHFIELD	RUSK	TX60	401	004602	ONA 1983	BRAZOS BLK 336-L	OFFSHORE-STATE	TX05	990	805336	N 1989
BRACHFIELD SE	RUSK	TX60	401	000948	N 1981	BRAZOS BLK 338-L	OFFSHORE-STATE	TX05	990	805338	N 1992
BRACHFIELD WEST	RUSK	TX60	401	009401	N 1984	BRAZOS BLK 341-L	OFFSHORE-STATE	TX05	990	805341	N 1995
BRAD	PALO PINTO	TX70	363	086566	ONA 1922	BRAZOS BLK 386S	OFFSHORE-STATE	TX05	990	806386	N 1972
BRAD BOWLES	HARRISON	TX60	203	011343	OA 1987	BRAZOS BLK 403-L	OFFSHORE-STATE	TX05	990	805403	N 1986
BRAD NORTH	PALO PINTO	TX70	363	086597	N 1960	BRAZOS BLK 405	OFFSHORE-STATE	TX05	990	805405	N 1966
BRAD SOUTH	PALO PINTO	TX70	363	086628	ON 1962	BRAZOS BLK 409-L	OFFSHORE-STATE	TX05	990	805409	N 1977
BRAD SW	PALO PINTO	TX70	363	086659	N 1959	BRAZOS BLK 438	OFFSHORE-STATE	TX05	990	805438	N 1984
BRADDOCK	YOUNG	TX90	503	086783	OA 1985	BRAZOS BLK 440	OFFSHORE-STATE	TX05	990	805440	N 1965
BRADEN	MARION	TX60	315	086814	O 1958	BRAZOS BLK 442-L	OFFSHORE-STATE	TX05	990	805442	N 1976
BRADEN	WHARTON	TX30	481	086814	ON 1957	BRAZOS BLK 445	OFFSHORE-STATE	TX05	990	805445	N 1972
BRAD-FITZGERALD	PALO PINTO	TX70	363	006529	N 1984	BRAZOS BLK 446	OFFSHORE-STATE	TX05	990	805446	N 1966
BRADFORD	LIPSCOMB	TX95	295	086938	ONA 1958	BRAZOS BLK 446L SW-4	OFFSHORE-STATE	TX05	990	006232	N 1983
BRADFORD NORTH	LIPSCOMB	TX95	295	086969	ON 1964	BRAZOS BLK 449	OFFSHORE-STATE	TX05	990	805449	N 1985
BRADFORD NW	LIPSCOMB	TX95	295	087000	OA 1967	BRAZOS BLK 478-L	OFFSHORE-STATE	TX05	990	805478	N 1997
BRADFORD RANCH	MIDLAND	TX80	329	087015	OA 1979	BRAZOS BLK 479-L	OFFSHORE-STATE	TX05	990	805479	N 1997
BRADFORD SE	LIPSCOMB	TX95	295	087031	ONA 1961	BRAZOS BLK 492-S	OFFSHORE-STATE	TX05	990	806492	N 1996
BRADFORD SOUTH	LIPSCOMB	TX95	295	087062	OA 1966	BRAZOS BLK 512S	OFFSHORE-STATE	TX05	990	806512	N 1985
BRADFORD SW	LIPSCOMB	TX95	295	087093	N 1985	BRAZOS BLK 519S	OFFSHORE-STATE	TX05	990	805519	N 1966
BRADFORD WEST	LIPSCOMB	TX95	295	087124	ONA 1960	BRAZOS BLUFF	KENT	TX85	263	009176	OA 1985
BRADLEY	HARDIN	TX30	199	087155	O 1967	BRAZOS EAST	HOOD	TX70	221	089914	ONA 1960
BRADLEY	NOLAN	TX70	353	087155	OA 1956	BRAZOS EAST	PARKER	TX70	367	089914	ONA 1960
BRADLEY SOUTH	HARDIN	TX30	199	087465	N 1979	BRAZOS GROGAN	PALO PINTO	TX70	363	013577	N 1990
BRADS	JACK	TX90	237	087558	OA 1969	BRAZOS RIVER	PALO PINTO	TX70	363	006530	N 1984
BRADSHAW	GRAYSON	TX90	181	087589	O 1954	BRAZOS RIVER BEND	STONEWALL	TX70	433	012476	OA 1988
BRADSHAW	TAYLOR	TX70	441	087589	ONA 1961	BREAKS	HARDEMAN	TX90	197	089950	OA 1985
BRADSHAW EAST	TAYLOR	TX70	441	000439	N 1977	BRECKENRIDGE	STEPHENS	TX70	429	089976	N 1942
BRADY	JONES	TX70	253	087651	OA 1973	BRECKENRIDGE EAST	STEPHENS	TX70	429	089982	N 1978
BRADY CREEK	CONCHO	TX75	095	013195	OA 1989	BRECKENRIDGE SE	STEPHENS	TX70	429	000440	OA 1980
BRADY MOUNTAIN	CONCHO	TX75	095	009696	OA 1985	BRECKIE	STEPHENS	TX70	429	090100	ONA 1962
BRADY MOUNTAIN EAST	CONCHO	TX75	095	016526	OA 1999	BRECKWELL	STEPHENS	TX70	429	090115	N 1978
BRADY-PANOLA	PANOLA	TX60	365	087801	N 1968	BREEDEN	GOLIAD	TX20	175	090317	N 1949
BRAGG	COLEMAN	TX70	083	087899	N 1979	BREEDLOVE	MARTIN	TX80	317	090441	OA 1951
BRAGG	HARDIN	TX30	199	087899	O 1952	BREEDLOVE B	MARTIN	TX80	317	090177	OA 1985
BRAGG NORTH	HARDIN	TX30	199	087961	N 1970	BREEDLOVE EAST	DAWSON	TX85	115	090472	OA 1962
BRA-GRAGG	PALO PINTO	TX70	363	017870	N 2005	BREEDLOVE EAST	MARTIN	TX80	317	090472	O 1962
BRAHANEY	YOAKUM	TX85	501	087992	OA 1945	BREEDLOVE SE	MARTIN	TX80	317	090534	O 1962
BRAHANEY EAST	YOAKUM	TX85	501	087997	O 1977	BREEDLOVE SOUTH	MARTIN	TX80	317	090565	OA 1962
BRAHANEY NW	YOAKUM	TX85	501	007023	OA 1982	BREEDLOVE WEST	MARTIN	TX80	317	090596	O 1963
BRAHANEY WEST	YOAKUM	TX85	501	088023	OA 1955	BRELUM	DUVAL	TX40	131	090751	ONA 1975
BRAINARD	HUTCHINSON	TX95	233	088054	OA 1982	BRELUM NORTH	DUVAL	TX40	131	090782	N 1972
BRAINARD	ROBERTS	TX95	393	088054	OA 1957	BREMOND	ROBERTSON	TX50	395	005505	N 1999
BRALAW	CROCKETT	TX75	105	007025	OA 1982	BREMOND SOUTH	ROBERTSON	TX50	395	007026	N 1982
BRALLEY	YOAKUM	TX85	501	014088	OA 1991	BRENDA	COMANCHE	TX70	093	000441	OA 1979
BRAMAN	JIM WELLS	TX40	249	088085	ONA 1981	BRENHAM	AUSTIN	TX30	015	090844	ONA 1915
BRAMLETT	THROCKMORTON	TX70	447	088333	ONA 1962	BRENHAM	WASHINGTON	TX30	477	090844	ONA 1915
BRAMLETT WEST	THROCKMORTON	TX70	447	088364	OA 1971	BRENHAM NW	WASHINGTON	TX30	477	008764	N 1984
BRANCH	IRION	TX75	235	088395	O 1962	BRENNAN	YOUNG	TX90	503	090934	O 1975
BRANCH EAST	IRION	TX75	235	007745	O 1984	BRENNAN BROSIER	MAVERICK	TX10	323	015770	N 1996
BRANCH NORTH	SUTTON	TX75	435	088426	N 1953	BRENNAND	GAINES	TX85	165	090968	O 1958
BRANCH SOUTH	CONCHO	TX75	095	088488	ONA 1982	BRENNAND RANCH	MITCHELL	TX80	335	008872	O 1985
BRANCH SOUTH	IRION	TX75	235	088488	O 1964	BRENT	HARDEMAN	TX90	197	091092	OA 1985
BRANCH SOUTH	MENARD	TX75	327	088488	ONA 1982	BRENT	MOORE	TX95	341	091092	O 1982
BRANDENBURG PAYTON	WARD	TX80	475	000949	OA 1981	BRETTCHANCE	WEBB	TX40	479	006948	ONA 1984
BRANDI	OLDHAM	TX95	359	004701	OA 1983	BRETTCHANCE WEST	WEBB	TX40	479	013766	N 1990
BRANDON	HARDEMAN	TX90	197	088705	OA 1983	BREWER	EASTLAND	TX70	133	091185	OA 1962
BRANDON ALEXANDER	SHACKELFORD	TX70	417	003054	OA 1998	BREWSTER HEIRS	CALDWELL	TX10	055	006095	OA 1983
BRANDT	BROWN	TX70	049	088767	N 1982	BRIAN B	LIVE OAK	TX20	297	013465	N 1989
BRANDT	GOLIAD	TX20	175	088767	ONA 1947	BRIANNA SHEA					

TEXAS

Field Name	County Name	State Sub	Co Code	Field Code	Field Disc Type Year	Field Name	County Name	State Sub	Co Code	Field Code	Field Disc Type Year
BRIDGE CITY	ORANGE	TX30	361	091526	ON 1966	BROWN SUGAR	RUNNELS	TX75	399	007028	OA 1981
BRIDGE CITY NORTH	ORANGE	TX30	361	091534	OA 1976	BROWN-BASSETT	CROCKETT	TX75	105	095246	N 1953
BRIDGE CITY SOUTH	ORANGE	TX30	361	010048	N 1985	BROWN-BASSETT	TERRELL	TX75	443	095246	N 1953
BRIDGEPORT	WISE	TX90	497	091588	ONA 1950	BROWN-BASSETT NORTH	TERRELL	TX75	443	095277	N 1961
BRIDGEPORT LAKE	WISE	TX90	497	091619	OA 1955	BROWN-BASSETT WEST	TERRELL	TX75	443	009181	N 1985
BRIDGEPORT SOUTH	WISE	TX90	497	091712	N 1961	BROWNCO	YOUNG	TX90	503	010682	OA 1986
BRIDGES	PALO PINTO	TX70	363	091774	N 1983	BROWNELL	REEVES	TX80	389	095773	OA 1980
BRIDGES	SHELBY	TX60	419	091774	O 1950	BROWNEVER	IRION	TX75	235	017270	O 2003
BRIDGES EAST	SHELBY	TX60	419	007459	ONA 1982	BROWNFIELD SE	TERRY	TX85	445	095804	OA 1965
BRIDJOURNER	FISHER	TX70	151	009178	OA 1985	BROWNFIELD SOUTH	TERRY	TX85	445	095835	OA 1950
BRID-KING	COKE	TX75	081	007027	OA 1981	BROWNFIELD SW	TERRY	TX85	445	010895	O 1986
BRIDWELL	DUVAL	TX40	131	091805	ONA 1940	BROWNIE	STONEWALL	TX70	433	095866	OA 1966
BRIDWELL WEST	DUVAL	TX40	131	091867	ONA 1960	BROWNIE F	BROWN	TX70	049	013196	OA 1989
BRIDWELL-HENDRICK	HASKELL	TX70	207	091836	OA 1953	BROWNING	KENT	TX85	263	095897	O 1974
BRIGGS	PANOLA	TX60	365	011075	ON 1986	BROWNING-BRADLEY	WICHITA	TX90	485	095928	O 1952
BRIGHT FALCON	JACKSON	TX20	239	010679	ON 1986	BROWNLEE	JIM WELLS	TX40	249	095990	ON 1944
BRIGHT STAR	RAINS	TX50	379	009179	N 1984	BROWNLEE NORTH	JIM WELLS	TX40	249	000449	N 1981
BRILEY	RUNNELS	TX75	399	092146	O 1953	BROWNSON HOME	WHARTON	TX30	481	096207	N 1943
BRILEY NORTH	RUNNELS	TX75	399	092177	OA 1961	BROWNVILLE	STEPHENS	TX70	429	096300	OA 1943
BRILEY SE	RUNNELS	TX75	399	092208	OA 1953	BROWNVILLE NORTH	STEPHENS	TX70	429	096331	OA 1952
BRILEY WEST	RUNNELS	TX75	399	092239	O 1965	BROWNVILLE WEST	STEPHENS	TX70	429	096393	ONA 1960
BRILEY-TOWN	NACOGDOCHES	TX60	347	010680	N 1986	BROWNWOOD	BROWN	TX70	049	096424	N 1919
BRIILLHART	HANSFORD	TX95	195	092270	ONA 1959	BROWNWOOD EAST	BROWN	TX70	049	096455	N 1919
BRILLHART SOUTH	HANSFORD	TX95	195	010049	N 1985	BROWNWOOD NORTH	BROWN	TX70	049	096486	N 1957
BRIR	YOUNG	TX90	503	092476	OA 1955	BROWNWOOD NW	BROWN	TX70	049	096502	N 1975
BRISCOE	HEMPHILL	TX95	211	092480	N 1978	BROWNWOOD SOUTH	BROWN	TX70	049	096517	N 1947
BRISCOE	JACKSON	TX20	239	092480	ONA 1976	BROWNWOOD SOUTH	COLEMAN	TX70	083	096517	N 1947
BRISCOE	WEBB	TX40	479	092480	N 1985	BROWNWOOD WEST	BROWN	TX70	049	096548	OA 1927
BRISCOE	WHEELER	TX95	483	092480	N 1978	B-R-R	CLAY	TX90	077	033956	OA 1954
BRISCOE CANAL	BRAZORIA	TX30	039	000445	OA 1979	B-R-R NORTH	CLAY	TX90	077	033987	OA 1964
BRISCOE RANCH	DIMMIT	TX10	127	092487	ON 1962	B-R-R SOUTH	CLAY	TX90	077	003761	O 1998
BRISCOE SE	WHEELER	TX95	483	009538	N 1979	BRUCE	DUVAL	TX40	131	096796	O 1943
BRISCOE SW	WHEELER	TX95	483	002992	N 1981	BRUCE	YOAKUM	TX85	501	096796	O 1993
BRISTOL	ANDREWS	TX80	003	092549	O 1954	BRUCE BULL	THROCKMORTON	TX70	447	099405	N 1984
BRITE	MONTAGUE	TX90	337	092890	OA 1962	BRUCE HARRIS	BROWN	TX70	049	096892	ONA 1974
BRITNI ANN	CALLAHAN	TX70	059	008680	OA 1984	BRUCE ROY	WHARTON	TX30	481	014408	N 1989
BRITT	DAWSON	TX85	115	092921	OA 1957	BRUCE-FLO	MATAGORDA	TX30	321	096884	N 1974
BRITT	WHEELER	TX95	483	092921	N 1982	BRUJA VIEJA	JIM HOGG	TX40	247	096951	O 1950
BRITT RANCH	WHEELER	TX95	483	003166	N 1981	BRU-MAR	SCHLEICHER	TX75	413	096765	ON 1972
BRITT RANCH WEST	WHEELER	TX95	483	010050	ONA 1984	BRUMLEY	GAINES	TX85	165	096982	OA 1953
BRITTANY NOEL	HOWARD	TX80	227	009404	OA 1984	BRUMLEY EAST	GAINES	TX85	165	096992	N 1978
BRITTANY SE	STEPHENS	TX70	429	000446	N 1979	BRUMLEY WEST	GAINES	TX85	165	000954	OA 1981
BRITTON	STEPHENS	TX70	429	092952	OA 1955	BRUNER	HOOD	TX70	221	097122	N 1978
BRITTON NORTH	STEPHENS	TX70	429	093014	OA 1957	BRUNI	DUVAL	TX40	131	097230	N 1952
BRIXEY	CLAY	TX90	077	093076	O 1952	BRUNI	WEBB	TX40	479	097230	ONA 1926
BRO	GAINES	TX85	165	093107	O 1955	BRUNI EAST	WEBB	TX40	479	097261	O 1937
BROADVIEW WEST	LUBBOCK	TX65	303	093231	OA 1960	BRUNI NE	WEBB	TX40	479	007549	N 1979
BROCK	CALLAHAN	TX70	059	093355	OA 1955	BRUNI NORTH	WEBB	TX40	479	097292	ONA 1960
BROCK & STRANGE	ARCHER	TX90	009	012477	OA 1988	BRUNI RANCH	WEBB	TX40	479	097312	N 1975
BROCKFIELD	RUSK	TX60	401	000447	OA 1980	BRUNI SE	DUVAL	TX40	131	097323	ONA 1971
BROCKMAN	THROCKMORTON	TX70	447	000448	OA 1980	BRUNI SE	WEBB	TX40	479	097323	ONA 1971
BROCK-WAGGONER	WILBARGER	TX90	487	093510	O 1971	BRUNI SOUTH	WEBB	TX40	479	097354	ONA 1944
BROKEN ANTLER	TERRELL	TX75	443	007209	N 1994	BRUNI SW	WEBB	TX40	479	008808	N 1983
BROKEN BONE	COTTE	TX85	101	014000	N 1990	BRUNO	BROWN	TX70	049	097385	OA 1977
BROKEN THUMB	JONES	TX70	253	015960	O 1950	BRUNSON RANCH	LOVING	TX80	301	097519	ON 1980
BRONCO	YOAKUM	TX85	501	093727	OA 1952	BRUSHY CREEK	DE WITT	TX20	123	097819	N 1941
BRONCO EAST	YOAKUM	TX85	501	093758	OA 1964	BRUSHY CREEK	JACKSON	TX20	239	097819	N 1941
BRONCO SW	YOAKUM	TX85	501	012917	OA 1988	BRUSHY CREEK	LAVACA	TX20	285	097819	N 1941
BRONCO-MEDINA	MEDINA	TX10	325	002013	N 1981	BRUSHY CREEK	WILLIAMSON	TX10	491	097819	OA 1977
BRONTE	COKE	TX75	081	093913	ONA 1948	BRUSHY CREEK NORTH	DE WITT	TX20	123	097850	N 1959
BRONTE EAST	COKE	TX75	081	093920	O 1974	BRUSHY CREEK NORTH	LAVACA	TX20	285	097850	N 1959
BRONTE NE	COKE	TX75	081	093944	O 1966	BRUSHY CREEK SOUTH	DE WITT	TX20	123	000147	N 1980
BRONTE SE	COKE	TX75	081	094006	O 1965	BRUSHY CREEK SOUTH	LAVACA	TX20	285	000147	N 1999
BROOK CREEK	LAVACA	TX20	285	010681	OA 1986	BRUSHY DRAW	LOVING	TX80	301	097881	OA 1982
BROOK WEST	PARKER	TX70	367	007258	N 1983	BRUSHY DRAW	REEVES	TX80	389	097881	OA 1982
BROOKE	STEPHENS	TX70	429	003167	N 1982	BRUSHY TOP	SUTTON	TX75	435	098005	OA 1950
BROOKELAND	ANGELINA	TX60	005	004302	OA 1996	BRUTON	THROCKMORTON	TX70	447	098067	OA 1956
BROOKELAND	JASPER	TX30	241	004302	ONA 1962	BRYAN	BRAZOS	TX30	041	098098	ONA 1979
BROOKELAND	NEWTON	TX30	351	004302	ONA 1962	BRYAN	YOUNG	TX90	503	098098	OA 1957
BROOKELAND	POLK	TX30	373	004302	ONA 1997	BRYAN CLARK	CALLAHAN	TX70	059	096096	OA 1983
BROOKELAND	SABINE	TX60	403	004302	ONA 1962	BRYAN MOUND	BRAZORIA	TX30	039	098160	O 1949
BROOKELAND	SAN AUGUSTINE	TX60	405	004302	ONA 1962	BRYAN NORTH	BRAZOS	TX30	041	098222	OA 1981
BROOKELAND	TYLER	TX30	457	004302	ONA 1994	BRYANS MILL	CASS	TX60	067	098377	ONA 1960
BROOKES BRITTANY	REEVES	TX80	389	015828	O 1995	BRYANT	CLAY	TX90	077	098408	OA 1946
BROOKESMITH	BROWN	TX70	049	094068	N 1961	BRYANT	MONTAGUE	TX90	337	098408	OA 1975
BROOKESMITH EAST	BROWN	TX70	049	094099	N 1959	BRYANT -G-	MIDLAND	TX80	329	098501	OA 1965
BROOKING	HOWARD	TX80	227	094192	O 1962	BRYANT-DOBOS	WILBARGER	TX90	487	003168	OA 1983
BROOKING	JACKSON	TX20	239	094192	N 1980	BRYAN-WILLIAMS	TAYLOR	TX70	441	098346	OA 1969
BROOKING NE	HOWARD	TX80	227	094223	OA 1965	BRYCE	STEPHENS	TX70	429	010052	OA 1985
BROOKING SE	HOWARD	TX80	227	094254	OA 1969	BRYLE	THROCKMORTON	TX70	447	098656	OA 1956
BROOKLAW	PECOS	TX80	371	094316	ONA 1969	BRYLE EAST	THROCKMORTON	TX70	447	098687	OA 1958
BROOKLAW SOUTH	PECOS	TX80	371	094341	OA 1973	BRYLE NE	THROCKMORTON	TX70	447	098718	OA 1963
BROOKLINE	FOARD	TX90	155	010051	OA 1985	BRYLE NORTH	THROCKMORTON	TX70	447	098749	OA 1962
BROOKS	HARDEMAN	TX90	197	094378	O 1976	BRYLE NW	THROCKMORTON	TX70	447	098780	O 1963
BROOKS	IRION	TX75	235	094378	ONA 1956	BRYLE SOUTH	THROCKMORTON	TX70	447	098811	OA 1958
BROOKS DOME	SMITH	TX60	423	094409	O 1961	BRYLE WEST	THROCKMORTON	TX70	447	098842	OA 1959
BROOKS NORTH	IRION	TX75	235	094471	OA 1960	BRYSON	JACK	TX90	237	098873	ONA 1947
BROOKS RANCH	CULBERSON	TX80	109	094502	N 1977	BRYSON EAST	JACK	TX90	237	098935	ONA 1915
BROOKS RANCH	JIM HOGG	TX40	247	094502	O 1951	BRYSON LAKE	WISE	TX90	497	098966	OA 1958
BROOKS SE	IRION	TX75	235	094533	OA 1959	BRYSON NE	JACK	TX90	237	005835	O 1995
BROOKS SOUTH	IRION	TX75	235	094532	ONA 1973	BRYSON NORTH	JACK	TX90	237	098997	OA 1945
BROOKSHIRE	WALLER	TX30	473	094657	ONA 1952	BRYSON SOUTH	JACK	TX90	237	099028	OA 1950
BROOKSHIRE DOME	WALLER	TX30	473	005060	N 1982	BRYSON SW	JACK	TX90	237	099059	OA 1961
BROOKSHIRE NW	WALLER	TX30	473	011348	N 1982	BRYSON SW	YOUNG	TX90	503	099059	OA 1961
BROOKS-WALL	MONTAGUE	TX90	337	094564	OA 1950	BRYSON WEST	JACK	TX90	237	099090	ON 1962
BROOM CITY	ANDERSON	TX60	001	015514	O 1995	B-S	GOLIAD	TX20	175	014522	ON 1993
BROTHER FLECK	JIM HOGG	TX40	247	094967	OA 1962	BS&T	SHACKELFORD	TX70	417	015547	O 1995
BROUGHTON	SAN PATRICIO	TX40	409	094998	N 1953	BSA	MENARD	TX75	327	008450	OA 1984
BROUSSARD	JEFFERSON	TX30	245	095060	O 1960	BSR	MADISON	TX30	313	015362	O 1995
BROUSSARD SOUTH	JEFFERSON	TX30	245	000308	N 1979	BUBBA	RUNNELS	TX75	399	003169	ONA 1982
BROWN	GAINES	TX85	165	095091	OA 1948	BUBBA-MATT	SHACKELFORD	TX70	417	011922	OA 1987
BROWN	LIPSCOMB	TX95	295	095091	N 1982	BUBENIK	TOM GREEN	TX75	451	099292	OA 1952
BROWN	THROCKMORTON	TX70	447	095091	OA 1984	BUCHANAN	CALDWELL	TX10	055	099354	OA 1929
BROWN & THORP	CRANE	TX80	103	001826	OA 1951	BUCHANAN'S RANCH	ECTOR	TX80	135	009182	OA 1985
BROWN & THORP	PECOS	TX80	371	001826	OA 1951	BUCHER	DE WITT	TX20	123	099416	ONA 1962
BROWN & THORP EAST	PECOS	TX80	371	001829	OA 1965	BUCHER NE	DE WITT	TX20	123	099422	ONA 1976
BROWN & THORP NORTH	CRANE	TX80	103	001828	OA 1959	BUCHER WEST	DE WITT	TX20	123	011923	N 1985
BROWN & THORP NORTH	PECOS	TX80	371	001828	OA 1959	BUCK CREEK	PALO PINTO	TX70	363	099571	N 1974

Field Name	County Name	State Sub	Co Code	Field Code	Field Disc Type	Year	Field Name	County Name	State Sub	Co Code	Field Code	Field Disc Type	Year
BUCK TRAP NORTH	UPTON	TX75	461	016476	OA	1998	BUNGER-MAHANEY	YOUNG	TX90	503	103167	O	1953
BUCKAROO	HARDEMAN	TX90	197	099881	O	1994	BUNIN	GAINES	TX85	165	103291	OA	1965
BUCK-BAKER	WILBARGER	TX90	487	099478	OA	1950	BUNKER	JACK	TX90	237	103322	OA	1981
BUCKEYE	MATAGORDA	TX30	321	100005	ON	1932	BUNKER HILL	JASPER	TX30	241	103353	OA	1960
BUCKEYE KNOLL	LIVE OAK	TX20	297	100067	ONA	1958	BUNKER HILL WEST	JASPER	TX30	241	103384	ONA	1970
BUCKEYE KNOLL EAST	LIVE OAK	TX20	297	100098	O	1964	BUNN JEFFREYS	RUNNELS	TX75	399	103415	O	1966
BUCKEYE KNOLL NW	LIVE OAK	TX20	297	100129	N	1966	BUNYAN	ERATH	TX70	143	103539	N	1979
BUCKEYE NORTH	MATAGORDA	TX30	321	100191	N	1965	BURBA	COLEMAN	TX70	083	103632	OA	1954
BUCKEYE SE	MATAGORDA	TX30	321	100222	ON	1925	BURCH	THROCKMORTON	TX70	447	103818	ONA	1951
BUCKEYE SOUTH	MATAGORDA	TX30	321	100253	ON	1942	BURCH	YOUNG	TX90	503	103818	OA	1950
BUCKEYE WEST	MATAGORDA	TX30	321	000451	OA	1980	BURCH HEIRS	YOUNG	TX90	503	103849	OA	1969
BUCKHORN	AUSTIN	TX30	015	000315	N	1982	BURCHARD	SHACKELFORD	TX70	417	103863	OA	1976
BUCKHORN	CROCKETT	TX75	105	000315	OA	1955	BURDETT	ZAVALA	TX10	507	104004	N	1986
BUCKHORN	SCHLEICHER	TX75	413	000315	N	1954	BURDETTE WELLS	CALDWELL	TX10	055	104066	O	1937
BUCKHORN NORTH	SCHLEICHER	TX75	413	000346	ONA	1966	BURGENTINE LAKE	ARANSAS	TX40	007	104190	ONA	1966
BUCKHORN SOUTH	CROCKETT	TX75	105	010055	N	1985	BURGENTINE LAKE NORTH	ARANSAS	TX40	007	008064	N	1982
BUCKLEY	LA SALLE	TX10	283	004695	N	1991	BURGENTINE LAKE NW	ARANSAS	TX40	007	015258	N	1993
BUCKNER	PARKER	TX70	367	100501	N	1978	BURGENTINE LAKE SW	ARANSAS	TX40	007	104221	ON	1966
BUCKS BAYOU	MATAGORDA	TX30	321	016849	N	1999	BURGESS	MONTAGUE	TX90	337	104252	O	1967
BUCKSHOT	COCHRAN	TX85	079	100532	ONA	1956	BURGESS	THROCKMORTON	TX70	447	104252	OA	1953
BUCKSHOT SE	COCHRAN	TX85	079	000956	O	1980	BURGESS NW	THROCKMORTON	TX70	447	104283	OA	1961
BUCKSTACK	KNOX	TX90	275	100625	OA	1959	BURGER	COLORADO	TX30	089	005352	N	1998
BUCKWHEAT	HOWARD	TX80	227	011079	OA	1989	BURIED TREASURE	LIVE OAK	TX20	297	016559	N	2000
BUCY	BROWN	TX70	049	100672	ONA	1975	BURK GREGORY	THROCKMORTON	TX70	447	104345	OA	1952
BUD	CLAY	TX90	077	100687	OA	1964	BURKBURNETT	WICHITA	TX90	485	104407	ONA	1953
BUD ALLDREDGE	FISHER	TX70	151	003084	OA	1998	BURKBURNETT SOUTH	WICHITA	TX90	485	104438	N	1967
BUD JOHNSON	COKE	TX75	081	015738	O	1996	BURKE	PECOS	TX80	371	104469	N	1967
BUD LEE	SMITH	TX60	423	100718	ONA	1949	BURKE-LINCAM	LIBERTY	TX30	291	012705	OA	1988
BUD SEARS	TAYLOR	TX70	441	010683	ON	1986	BURKE-ROBINSON	CALLAHAN	TX70	059	003093	OA	1998
BUDATOWN	DIMMIT	TX10	127	117635	N	2004	BURKES REEF	NOLAN	TX70	353	014899	O	1994
BUDS BUTTE	NOLAN	TX70	353	015548	O	1995	BURKES RIDGE	BEE	TX20	025	104574	ONA	1972
BUEHLER	KARNES	TX20	255	011080	OA	1987	BURKES RIDGE EAST	BEE	TX20	025	104585	N	1974
BUENA SUERTE	DUVAL	TX40	131	101038	ONA	1959	BURKETT	ARCHER	TX90	009	104593	O	1954
BUENA SUERTE NORTH	DUVAL	TX40	131	101049	ONA	1963	BURKETT SOUTH	COLEMAN	TX70	083	000453	ONA	1978
BUENA VISTA	STARR	TX40	427	101059	ONA	1949	BURKETT SW	COLEMAN	TX70	083	104662	OA	1978
BUENO SUENO	WEBB	TX40	479	013578	OA	1990	BURKETT-HARRIS	COLEMAN	TX70	083	104624	O	1957
BUENOS	GARZA	TX85	169	011883	OA	1949	BURKVILLE	NEWTON	TX30	351	000454	N	1981
BUFFALO	LEON	TX50	289	101276	OA	1933	BURKHART	DUVAL	TX40	131	104686	N	1959
BUFFALO BLUFF	RUNNELS	TX75	399	005066	ONA	1983	BURKHOLDER	WARD	TX80	475	104700	N	1975
BUFFALO CAMP	BRAZORIA	TX30	039	101338	ON	1970	BURKHOLLOW	BEE	TX20	025	104717	N	1964
BUFFALO CAMP NORTH	BRAZORIA	TX30	039	101348	ONA	1975	BURKHOLLOW WEST	BEE	TX20	025	104748	N	1967
BUFFALO CREEK	COKE	TX75	081	013669	OA	1981	BURKINSHAW	GONZALES	TX10	177	002017	OA	1979
BUFFALO CREEK	SCURRY	TX85	415	013669	O	1952	BURLESON	PALO PINTO	TX70	363	104779	N	1985
BUFFALO EAST	LEON	TX50	289	101400	ONA	1979	BURLESON HILL	FREESTONE	TX50	161	104810	N	1954
BUFFALO GAP	TAYLOR	TX70	441	101431	OA	1954	BURLESON HILL EAST	FREESTONE	TX50	161	000963	N	1980
BUFFALO GAP WEST	TAYLOR	TX70	441	101462	N	1964	BURMIL	BURLESON	TX30	051	105058	ONA	1967
BUFFALO HILL	STEPHENS	TX70	429	014898	O	1994	BURMIL	MILAM	TX10	331	105058	ONA	1967
BUFFALO HILL NORTH	STEPHENS	TX70	429	015961	O	1994	BURNELL	BEE	TX20	025	105089	ONA	1944
BUFFALO NE	LEON	TX50	289	101493	OA	1963	BURNELL	KARNES	TX20	255	105089	ONA	1944
BUFFALO NORTH	LEON	TX50	289	101524	N	1982	BURNELL SOUTH	BEE	TX20	025	105120	ON	1937
BUFFALO RIDGE	CRANE	TX80	103	015257	O	1995	BURNELL SOUTH	KARNES	TX20	255	105120	ON	1937
BUFFALO SE	LEON	TX50	289	101586	N	1971	BURNES	RUNNELS	TX75	399	000455	OA	1979
BUFFALO SOUTH	LEON	TX50	289	101648	ONA	1933	BURNETT	KARNES	TX20	255	105151	O	1956
BUFFALO SPRING	COKE	TX75	081	007029	O	1980	BURNETT	KING	TX85	269	105151	OA	1984
BUFFALO SPRINGS	CLAY	TX90	077	101679	ONA	1950	BURNETT	LIVE OAK	TX20	297	105151	OA	1956
BUFFALO SPRINGS EAST	CLAY	TX90	077	101710	OA	1967	BURNETT -A-	KING	TX85	269	009699	OA	1985
BUFFALO SPRINGS NORTH	CLAY	TX90	077	101725	OA	1978	BURNETT HHHH	KING	TX85	269	009406	OA	1984
BUFFALO SPRINGS SE	CLAY	TX90	077	101741	OA	1967	BURNETT RANCH	KING	TX85	269	105213	OA	1955
BUFFALO SPRINGS SOUTH	CLAY	TX90	077	101772	OA	1957	BURNETT UUU	KING	TX85	269	010308	OA	1986
BUFFALO SW	LEON	TX50	289	101779	N	1996	BURNEY	RUNNELS	TX75	399	000456	O	1977
BUFFALO WALLOW	HEMPHILL	TX95	211	011865	ONA	1969	BURNHAM	FAYETTE	TX30	149	105337	ONA	1986
BUFFALO WALLOW	WHEELER	TX95	483	011865	ONA	1969	BURNING PRAIRIE	VICTORIA	TX20	469	105352	OA	1981
BUFFALO WALLOW EAST	WHEELER	TX95	483	011877	N	1979	BURNS	CLAY	TX90	077	105461	OA	1939
BUFFALO WALLOW NORTH	HEMPHILL	TX95	211	011896	N	1972	BURNS	PECOS	TX80	371	105461	OA	1982
BUFFUM	THROCKMORTON	TX70	447	011081	ONA	1986	BURNS RANCH	LA SALLE	TX10	283	016257	N	1997
BUFTON	JACK	TX90	237	007030	N	1981	BURNS STATION	DE WITT	TX20	123	105943	N	1975
BUG	UPTON	TX75	461	102082	O	1957	BURNS-BEAON	CLAY	TX90	077	105492	OA	1950
BUGGS	KING	TX85	269	000958	OA	1977	BURNS-BLOODWORTH	YOUNG	TX90	503	105523	O	1952
BUGSCUFFLE	WILBARGER	TX90	487	102113	O	1951	BURNS-BROWN	CLAY	TX90	077	105554	OA	1956
BUIE	UPSHUR	TX60	459	102215	OA	1976	BURNS-BROWNING	CLAY	TX90	077	105585	OA	1965
BULCHER	COOKE	TX90	097	102268	OA	1952	BURNS-DALTON	PALO PINTO	TX70	363	105678	ONA	1969
BULER	OCHILTREE	TX95	357	102330	ON	1951	BURNS-GARNER	JACK	TX90	237	105740	O	1953
BULER EAST	OCHILTREE	TX95	357	007829	O	1983	BURNS-ICKERT	ARCHER	TX90	009	105771	O	1943
BULER NORTH	OCHILTREE	TX95	357	102361	ONA	1958	BURNS-JONES	ARCHER	TX90	009	105802	OA	1948
BULER SE	OCHILTREE	TX95	357	102392	OA	1962	BURNS-JONES SOUTH	ARCHER	TX90	009	105833	OA	1950
BULL	TAYLOR	TX70	441	102423	OA	1953	BURNS-LARIMORE	YOUNG	TX90	503	105864	O	1941
BULL CREEK	BORDEN	TX85	033	102516	O	1977	BURNS-MIDWAY	CLAY	TX90	077	105895	OA	1943
BULL CREEK	MITCHELL	TX80	335	102516	OA	1980	BURNS-RAGLAND	YOUNG	TX90	503	105926	ONA	1941
BULL CREEK	TAYLOR	TX70	441	102516	OA	1984	BURNS-WILSON	ARCHER	TX90	009	105988	OA	1952
BULL CREEK EAST	BORDEN	TX85	033	005070	OA	1983	BURNS-LAKE	TOM GREEN	TX75	451	101068	OA	1986
BULLARD	JONES	TX70	253	102578	OA	1950	BURNT ROCK	IRION	TX75	235	106120	ON	1976
BULLARD	SAN PATRICIO	TX40	409	102578	N	1947	BURR	MAVERICK	TX10	323	106174	O	1957
BULLARD	SMITH	TX60	423	102578	O	1982	BURR NORTH	MAVERICK	TX10	323	106205	OA	1970
BULLARD CREEK	HARRISON	TX60	203	101306	N	1985	BURR OAK	CONCHO	TX75	095	106236	O	1995
BULLARD SOUTH	JONES	TX70	253	102609	OA	1952	BURRELL	HARDIN	TX30	199	106329	OA	1960
BULLDOG	RUNNELS	TX75	399	102640	OA	1982	BURRITOS	ZAPATA	TX40	505	106350	N	1977
BULLER	JACKSON	TX20	239	000960	N	1981	BURROUGHS	COLEMAN	TX70	083	106360	OA	1946
BULLHEAD CREEK	BEE	TX20	025	102733	ONA	1967	BURT	RUNNELS	TX75	399	106546	O	1950
BULLHEAD CREEK	SAN PATRICIO	TX40	409	102733	ONA	1982	BURT & CODY	EASTLAND	TX70	133	011082	N	1986
BULLHIDE CREEK	MCLENNAN	TX50	309	003170	O	1983	BURT GARDINER	RUNNELS	TX75	399	106577	O	1951
BULLOCK	YOUNG	TX90	503	102795	OA	1953	BURTIS MOORE	JONES	TX70	253	106654	OA	1972
BULLOCK-DANIELS	YOUNG	TX90	503	102798	OA	1973	BURT-OGDEN-MABEE	COLEMAN	TX70	083	106608	OA	1949
BULLOCKS CHURCH	VICTORIA	TX20	469	000961	N	1979	BURT-OGDEN-MABEE	RUNNELS	TX75	399	106608	OA	1949
BULLOCKS CHURCH SOUTH	VICTORIA	TX20	469	008452	N	1984	BURTON	COMANCHE	TX70	093	106701	OA	1950
BULLOH	MILAM	TX10	331	102804	OA	1973	BURTON-ELLIOTT	SHACKELFORD	TX70	417	106711	N	1978
BULLOH SW	MILAM	TX10	331	102811	N	1975	BUSARAGE	WILSON	TX10	493	106798	O	1978
BULTMAN	OCHILTREE	TX95	357	007830	N	1981	BUSCH	OCHILTREE	TX95	357	009183	N	1985
BUMP-GATE	CROCKETT	TX75	105	102872	N	1975	BUSEY	WISE	TX90	497	106825	OA	1959
BUNA	JASPER	TX30	241	102888	ONA	1948	BUSH	KNOX	TX90	275	106856	OA	1953
BUNA EAST	JASPER	TX30	241	008063	O	1982	BUSH	REEVES	TX80	389	106856	OA	1975
BUNA NORTH	JASPER	TX30	241	102919	ONA	1953	BUSH KNOB	THROCKMORTON	TX70	447	003036	O	

TEXAS

Field Name	County Name	State Sub	Co Code	Field Code	Field Disc Type	Year	Field Name	County Name	State Sub	Co Code	Field Code	Field Disc Type	Year
BUTTERMILK NW	JACKSON	TX20	239	107963	N	1973	CAESAR SOUTH	BEE	TX20	025	112035	ONA	1942
BUTTERMILK SLOUGH	MATAGORDA	TX30	321	107972	ON	1939	CAGE	MAVERICK	TX10	323	112066	N	1960
BUTTES	IRION	TX75	235	108003	O	1968	CAGE RANCH	BROOKS	TX40	047	112097	ONA	1946
BUTTES NORTH	IRION	TX75	235	107032	OA	1981	CAGE RANCH	MAVERICK	TX10	323	112097	ONA	1976
BUTTRAM	COLEMAN	TX70	083	000460	ONA	1979	CAGE RANCH NE	BROOKS	TX40	047	112111	N	1976
BUTTRAM	CONCHO	TX75	095	000460	O	1990	CAGE RANCH NORTH	BROOKS	TX40	047	112128	N	1968
BUTTS	JACK	TX90	237	101688	OA	1985	CAGE RANCH NORTH	MAVERICK	TX10	323	112128	N	1976
BUZBEE	RED RIVER	TX60	387	108220	OA	1950	CAGE SE	MAVERICK	TX10	323	002020	OA	1982
BUZZ	PARKER	TX70	367	108251	O	1949	CAHOON	COOKE	TX90	097	016791	O	2000
BUZZARD	COLEMAN	TX70	083	108282	O	1990	CAIN	GARZA	TX85	169	112345	OA	1959
BUZZARD BRANCH	LEON	TX50	289	108324	O	1976	C-AIR	DUVAL	TX40	131	010056	OA	1985
BUZZARD DRAW	HOWARD	TX80	227	108335	OA	1980	CAITLIN	WILBARGER	TX90	487	008682	OA	1984
BUZZARD PEAK	KING	TX85	269	108344	OA	1952	CAITLIN SW	WILBARGER	TX90	487	010692	O	1986
BUZZARD PEAK	KNOX	TX90	275	108344	O	1952	CAJA	DUVAL	TX40	131	008683	ONA	1984
BUZZARD PEAK SOUTH	KING	TX85	269	000965	OA	1981	CAL NOBLE	RUSK	TX60	401	112593	OA	1961
BW	STONEWALL	TX70	433	006898	OA	1984	CAL SOUTH	SCHLEICHER	TX75	413	112614	ONA	1975
BW-SWASTIKA	COKE	TX75	081	006340	OA	1984	CALABRIA	PALO PINTO	TX70	363	000462	ONA	1978
BYERS	RUNNELS	TX75	399	108895	ONA	1957	CALALLEN	NUECES	TX40	355	112655	ONA	1949
BYERS RANCH	RUNNELS	TX75	399	108926	O	1968	CALALLEN SE	NUECES	TX40	355	000463	ONA	1980
BYERS SOUTH	RUNNELS	TX75	399	108957	O	1960	CALALLEN SOUTH	NUECES	TX40	355	112686	ON	1964
BYLER	IRION	TX75	235	108988	O	1957	CALALLEN SW	NUECES	TX40	355	000464	ONA	1981
BYLER H	BROWN	TX70	049	012707	OA	1988	CALALLEN WEST	NUECES	TX40	355	112717	ONA	1954
BYRD	BROWN	TX70	049	109143	OA	1982	CALAMITY CREEK	WHARTON	TX30	481	003805	N	1983
BYRD	MCCULLOCH	TX75	307	109143	OA	1978	CALANDRIA	KENEDY	TX40	261	112748	ON	1952
BYRD	PARKER	TX70	367	109143	N	1979	CALANDRIA	KLEBERG	TX40	273	112748	N	1975
BYRD	WARD	TX80	475	109143	OA	1942	CALANDRIA EAST	KENEDY	TX40	261	006531	N	1984
BYRD'S NEST	KNOX	TX90	275	016461	O	1999	CALANDRIA WEST	KENEDY	TX40	261	008066	N	1981
BYRNE	BEE	TX20	025	109174	N	1960	CALDWELL	BRAZOS	TX30	041	112872	OA	1978
BYRNES	ERATH	TX70	143	109184	ONA	1978	CALDWELL	BURLESON	TX30	051	112872	OA	1978
BYRON HOFF	GOLIAD	TX20	175	109217	N	1974	CALDWELL	CALLAHAN	TX70	059	112872	OA	1976
C & C	GLASSCOCK	TX80	173	011354	OA	1987	CALDWELL	WASHINGTON	TX30	477	112872	OA	1978
C & M	WARD	TX80	475	109989	OA	1962	CALDWELL NE	BRAZOS	TX30	041	000465	OA	1980
C & P	SHACKELFORD	TX70	417	110020	OA	1964	CALDWELL NE	BURLESON	TX30	051	000465	OA	1980
C & P	THROCKMORTON	TX70	447	110020	OA	1959	CALDWELL RANCH	TAYLOR	TX70	441	112934	OA	1949
C & S	SHACKELFORD	TX70	417	110051	OA	1959	CALEDONIA	RUSK	TX60	401	112965	ONA	1954
C & W	STEPHENS	TX70	429	009187	OA	1985	CALEDONIA SOUTH	RUSK	TX60	401	003806	O	1983
C A HOBBY	CHILDRESS	TX95	075	012483	OA	1988	CAL-HAM	JONES	TX70	253	112531	OA	1953
C A WINN	LIVE OAK	TX20	297	110082	ONA	1959	CAL-HAM	TAYLOR	TX70	441	112531	OA	1953
C A WINN EAST	LIVE OAK	TX20	297	110113	OA	1960	CALICHE CREEK	WEBB	TX40	479	014329	N	1992
C A WINN NE	LIVE OAK	TX20	297	110144	ONA	1962	CALIENTE	KARNES	TX20	255	014738	N	1993
C AND L	CROCKETT	TX75	105	013829	OA	1990	CALIFORNIA CREEK	FISHER	TX70	151	113368	OA	1987
C B	IRION	TX75	235	109964	O	1975	CALK	COLEMAN	TX70	083	007836	N	1981
C B LONG	PALO PINTO	TX70	363	008681	OA	1984	CALL	NEWTON	TX30	351	113430	O	1937
C B PROCTOR	PALO PINTO	TX70	363	008455	ONA	1984	CALL EAST	NEWTON	TX30	351	113461	N	1954
C C C	RUNNELS	TX75	399	109979	N	1974	CALL JUNCTION	JASPER	TX30	241	113523	ONA	1960
C C GUNN	HOWARD	TX80	227	011925	OA	1987	CALL SE	JASPER	TX30	241	113544	N	1980
C D	THROCKMORTON	TX70	447	009184	N	1985	CALL SE	NEWTON	TX30	351	113544	OA	1975
C D TURNER	HOWARD	TX80	227	007034	O	1982	CALL SOUTH	JASPER	TX30	241	113554	O	1955
C E	HARDEMAN	TX90	197	007035	OA	1982	CALL SOUTH	NEWTON	TX30	351	113554	O	1955
C E A	CALLAHAN	TX70	059	003172	OA	1982	CALL WEST	NEWTON	TX30	351	113564	N	1975
C E C	JONES	TX70	253	110268	OA	1968	CALLBOOSE WEST	SAN PATRICIO	TX40	409	113585	N	1949
C E D	JONES	TX70	253	007834	OA	1983	CALLAGHAN	WEBB	TX40	479	113616	N	1962
C E H	THROCKMORTON	TX70	447	110299	OA	1965	CALLAGHAN NORTH	WEBB	TX40	479	000466	N	1981
C F U	EASTLAND	TX70	133	013348	OA	1989	CALLAHAN COUNTY REGULAR	CALLAHAN	TX70	059	113647	ONA	1924
C G G	THROCKMORTON	TX70	447	110330	OA	1957	CALLAHAN NE	CALLAHAN	TX70	059	000467	OA	1980
C G G NORTH	THROCKMORTON	TX70	447	110361	O	1957	CALLAN	FISHER	TX70	151	113678	OA	1957
C G P	HAMILTON	TX70	193	110392	OA	1970	CALLAN	MENARD	TX75	327	113678	OA	1980
C H K	JACK	TX90	237	110454	ON	1957	CALLANAN	COLEMAN	TX70	083	002983	ONA	1982
C HUNTER	KARNES	TX20	255	010689	OA	1986	CALLEN-DAILY	YOUNG	TX90	503	113709	OA	1968
C J	PALO PINTO	TX70	363	009186	N	1985	CALLENDAR	JACK	TX90	237	012485	OA	1988
C J C	COLEMAN	TX70	083	110460	OA	1977	CALL-FORBES	JASPER	TX30	241	113492	O	1964
C J P	ATASCOSA	TX10	013	004611	OA	1983	CALLIE JOE	OCHILTREE	TX95	357	013454	N	1989
C N B	LIPSCOMB	TX95	295	110609	OA	1964	CALLIHAM	LIVE OAK	TX20	297	113740	OA	1918
C N FREEMAN	LIVE OAK	TX20	297	015870	O		CALLIHAM	MCMULLEN	TX10	311	113740	OA	1918
C PURKISS	CALLAHAN	TX70	059	007299	OA	1983	CALLIHAM	OCHILTREE	TX95	357	113740	OA	1980
C R HYATT	FISHER	TX70	151	007835	OA	1982	CALLIHAM SOUTH	MCMULLEN	TX10	311	113771	N	1956
C W H	SHACKELFORD	TX70	417	014900	O	1994	CALLIHAN	DE WITT	TX20	123	008456	OA	1984
C W H NORTH	SHACKELFORD	TX70	417	015963	O	1995	CALLIS	WHARTON	TX30	481	113802	N	1971
C&H	HARRISON	TX60	203	010690	OA	1986	CALLISBURG EAST	COOKE	TX90	097	017786	O	2004
C.E.J.	SHACKELFORD	TX70	417	110300	OA	1977	CALLISBURG SW	COOKE	TX90	097	113833	OA	1954
C.M.	STEPHENS	TX70	429	009413	NA	1984	CALLOWAY	FAYETTE	TX30	149	009407	O	1991
C.P.	ZAPATA	TX40	505	017098	N	2001	CAL-M	STEPHENS	TX70	429	112577	ONA	1978
C.T.	COLORADO	TX30	089	016525	N	2000	CALMAR	ANGELINA	TX60	005	113864	O	1961
C.W.H.	SHACKELFORD	TX70	417	015549	O	1994	CAL-MCCOY	TAYLOR	TX70	441	017876	O	2005
C.W.H. NORTH	SHACKELFORD	TX70	417	015550	O	1995	CAL-TEX	PARKER	TX70	367	112624	OA	1951
CA	SCHLEICHER	TX75	413	010057	N	1985	CALUBIDO	LIVE OAK	TX20	297	113895	ONA	1971
CABALLERO	DUVAL	TX40	131	110733	N	1980	CALVERT	FRIO	TX10	163	113988	OA	1976
CABALLOS	PECOS	TX80	371	004303	N	1983	CALVERT	MILAM	TX10	331	113988	OA	1944
CABAZOS	KENEDY	TX40	261	110764	ONA	1966	CALVERT	ROBERTSON	TX50	395	113988	ONA	1944
CABBAGE PATCH	PARKER	TX70	367	110778	N	1978	CALVERT EAST	ROBERTSON	TX50	395	114019	ON	1953
CABBINESS YATES	TERRY	TX85	445	000967	N	1979	CALVIN	GLASSCOCK	TX80	173	114081	OA	1965
CABELLO DRAW	SCURRY	TX85	415	015105	O	1993	CALVIN	MIDLAND	TX80	329	114081	OA	1965
CABEZA CREEK	GOLIAD	TX20	175	110826	ONA	1944	CALVIN	REAGAN	TX75	383	114081	OA	1965
CABEZA CREEK EAST	GOLIAD	TX20	175	110857	ONA	1955	CALVIN	UPTON	TX75	461	114081	OA	1965
CABEZA CREEK NORTH	BEE	TX20	025	110888	N	1976	CALVIN NORTH	GLASSCOCK	TX80	173	114174	OA	1966
CABEZA CREEK SOUTH	GOLIAD	TX20	175	110919	ONA	1944	CALVIN NORTH	REAGAN	TX75	383	114174	OA	1966
CABEZA CREEK SW	GOLIAD	TX20	175	014669	N	1989	CALVIN'S DREAM	GOLIAD	TX20	175	015262	N	1994
CABEZON	WEBB	TX40	479	110950	N	1955	CAM	DUVAL	TX40	131	114360	OA	1917
CABEZON EAST	WEBB	TX40	479	110981	ON	1965	CAMADA	JIM WELLS	TX40	249	114391	O	1939
CABLE	REEVES	TX80	389	111105	ONA	1953	CAMAR	SCHLEICHER	TX75	413	114422	ONA	1959
CABO	HIDALGO	TX40	215	017862	N	2005	CAMAR NORTH	SCHLEICHER	TX75	413	114453	OA	1968
CACHE	MEDINA	TX10	325	111260	OA	1980	CAMAR SW	SCHLEICHER	TX75	413	114484	ONA	1959
CACTUS	REFUGIO	TX20	391	111508	N	1999	CAMARON GRANDE	ZAPATA	TX40	505	012486	N	1987
CACTUS JACK	PECOS	TX80	371	002019	N	1982	CAMARON RANCH	LA SALLE	TX10	283	114895	ONA	1976
CADDO	STEPHENS	TX70	429	111539	ONA	1928	CAMBRIDGE	LIPSCOMB	TX95	295	114515	ONA	1970
CADDO CREEK	ROBERTSON	TX50	395	016201	N	1997	CAMBRIDGE	OCHILTREE	TX95	357	114515	ONA	1970
CADDO LAKE	HARRISON	TX60	203	111601	N	1958	CAMBRIDGE SOUTH	LIPSCOMB	TX95	295	007552	ONA	1980
CADDO NORTH	STEPHENS	TX70	429	111632	ON	1979	CAMDEN	POLK	TX30	373	114546	OA	1972
CADDO PEAK WEST	CALLAHAN	TX70	059	111663	OA	1950	CAMEL	NOLAN	TX70	353	114577	OA	1970
CADDOFLO	YOUNG	TX90	503	013198	N	1989	CAMERON	STARR	TX40	427	114670	ONA	1943
CADDO-SHARP	YOUNG	TX90	503	111725	O	1951	CAMERON EAST	STARR	TX40	427	114701	N	1956
CADENA	DUVAL	TX40	131	111818	ONA	1942	CAMERON LAKE	TRINITY	TX30				

Field Name	County Name	State Sub	Co Code	Field Code	Field Disc Type Year	Field Name	County Name	State Sub	Co Code	Field Code	Field Disc Type Year
CAMP COLORADO	COLEMAN	TX70	083	114980	N 1959	CAPROCK EAST	MARTIN	TX80	317	118948	OA 1987
CAMP COLORADO NORTH	COLEMAN	TX70	083	115011	ONA 1966	CAPT	EDWARDS	TX10	137	003173	OA 1983
CAMP COLORADO SOUTH	COLEMAN	TX70	083	000468	ONA 1979	CAPTAIN BURK	KING	TX85	269	119103	OA 1970
CAMP COOLEY	ROBERTSON	TX50	395	000969	N 1979	CAPTAIN LUCEY	JIM WELLS	TX40	249	119258	ONA 1932
CAMP COOPER	THROCKMORTON	TX70	447	115024	N 1978	CAPTAIN LUCEY	NUECES	TX40	355	119258	OA 1954
CAMP CREEK	YOUNG	TX90	503	115042	O 1952	CARA	MONTAGUE	TX90	337	009189	OA 1985
CAMP ELEVEN	TYLER	TX30	457	115135	OA 1942	CARANCAHUA BAY NORTH	JACKSON	TX20	239	119317	ONA 1973
CAMP ELEVEN NORTH	TYLER	TX30	457	115166	OA 1969	CARANCAHUA CREEK	JACKSON	TX20	239	119320	OA 1968
CAMP FOLLOWER	DUVAL	TX40	131	015360	N 1995	CARANCAHUA CREEK EAST	JACKSON	TX20	239	119327	N 1975
CAMP HILL	ANDERSON	TX60	001	115197	ONA 1935	CARANCAHUA CREEK NW	JACKSON	TX20	239	119334	ONA 1975
CAMP HILL EAST	ANDERSON	TX60	001	115228	N 1970	CARANCAHUA PASS	CALHOUN	TX20	057	002026	N 1982
CAMP HULEN	MATAGORDA	TX30	321	115236	N 1973	CARANCAHUA SHORES	CALHOUN	TX20	057	119341	O 1974
CAMP HULEN WEST	MATAGORDA	TX30	321	000469	N 1979	CARAVAN	MONTAGUE	TX90	337	119351	OA 1963
CAMP RUBY	POLK	TX30	373	115290	ONA 1965	CARAWAY	COLEMAN	TX70	083	119382	N 1976
CAMP SPRINGS	SCURRY	TX85	415	115383	OA 1954	CARAWAY	MADISON	TX30	313	119382	ON 1962
CAMP SPRINGS SE	FISHER	TX70	151	115414	OA 1967	CARAWAY & SMITH	SCHLEICHER	TX75	413	009190	ONA 1985
CAMP SPRINGS SOUTH	SCURRY	TX85	415	115445	O 1964	CARAWAY & SMITH SW	SCHLEICHER	TX75	413	011674	OA 1987
CAMP TEXOMA	GRAYSON	TX90	181	115459	N 1976	CARBON	EASTLAND	TX70	133	119413	OA 1940
CAMP WORTH	SAN AUGUSTINE	TX60	405	115468	N 1980	CARBON EAST	EASTLAND	TX70	133	014437	O 1993
CAMP WORTH	SHELBY	TX60	419	115468	N 2000	CARBONDALE	CASS	TX60	067	119475	OA 1966
CAMPANA	MCMULLEN	TX10	311	115476	ON 1938	CARBONDALE EAST	CASS	TX60	067	000473	N 1978
CAMPANA PICANTE	MCMULLEN	TX10	311	013579	N 1990	CARBONDALE NORTH	BOWIE	TX60	037	119506	N 1967
CAMPANA SOUTH	MCMULLEN	TX10	311	115507	ONA 1941	CARDINAL	MARTIN	TX80	317	119568	ONA 1968
CAMPANA SW	MCMULLEN	TX10	311	115511	N 1979	CARDINAL	PECOS	TX80	371	119568	ONA 1968
CAMPANERO	EDWARDS	TX10	137	115516	N 1973	CARDINAL PLACE	ORANGE	TX30	361	001938	N 1998
CAMPANERO SE	EDWARDS	TX10	137	115535	N 1975	CAREY	STEPHENS	TX70	429	119816	OA 1956
CAMPBELL	CALLAHAN	TX70	059	115538	N 1980	CAREY & RIGGS	JACK	TX90	237	119820	OA 1975
CAMPBELL	EASTLAND	TX70	133	115538	OA 1983	CARGIF	YOUNG	TX90	503	119909	OA 1959
CAMPBELL	HUNT	TX50	231	115538	OA 1943	CARGILE	TOM GREEN	TX75	451	119940	OA 1957
CAMPBELL	JACK	TX90	237	115538	OA 1979	CARIBOU	JACK	TX90	237	119971	N 1987
CAMPBELL	REEVES	TX80	389	115538	O 1951	CARIBOU	YOUNG	TX90	503	119971	OA 1988
CAMPBELL	STEPHENS	TX70	429	115538	OA 1981	CARIL CAHILL	SCHLEICHER	TX75	413	119980	ONA 1976
CAMPBELL CREEK	LAVACA	TX20	285	011926	N 1987	CARL PETERS	BROOKS	TX40	047	119985	ONA 1975
CAMPBELL EAST	EASTLAND	TX70	133	115600	OA 1982	CARL REYNOLDS	WHARTON	TX30	481	119989	N 1975
CAMPBELL NORTH	STEPHENS	TX70	429	115631	OA 1981	CARL WORSHAM CATCLAW	TAYLOR	TX70	441	008457	OA 1984
CAMPBELL RANCH	HEMPHILL	TX95	211	115676	ONA 1978	CARLA	EASTLAND	TX70	133	003038	N 1982
CAMPBELLS SWITCH	CHEROKEE	TX60	073	115758	N 1974	CARLA	SHERMAN	TX95	421	003038	N 2002
CAMPGROUND CREEK	NACOGDOCHES	TX60	347	010693	N 1986	CARLANDER	SHERMAN	TX95	421	011929	ONA 1988
CAMPO GRANDE	STONEWALL	TX70	433	015551	O 1995	CARLE	CLAY	TX90	077	119994	O 1972
CAMPSEY	JACK	TX90	237	115786	ONA 1949	CARLILE	STONEWALL	TX70	433	120064	OA 1938
CAMPSEY EAST	JACK	TX90	237	115817	ON 1949	CARLILE & HOWELL	SHELBY	TX60	419	120195	N 1981
CAMPTOWN	NEWTON	TX30	351	115879	ONA 1951	CARLILE NE	STONEWALL	TX70	433	003124	O 1998
CAMPTOWN EAST	NEWTON	TX30	351	115910	N 1971	CARLILE SW	STONEWALL	TX70	433	015552	O 1996
CAMPTOWN SOUTH	NEWTON	TX30	351	115941	ON 1960	CARLISLE CREEK SOUTH	DE WITT	TX20	123	006532	N 1984
CAMPTOWN WEST	NEWTON	TX30	351	115972	O 1971	CARLOS	GRIMES	TX30	185	120209	N 1977
CANADIAN	HEMPHILL	TX95	211	116282	ONA 1955	CARLOTA	MAVERICK	TX10	323	120219	OA 1972
CANADIAN HUNTER	HARRIS	TX30	201	012135	N 1987	CARLSBAD	TOM GREEN	TX75	451	120250	ONA 1950
CANADIAN NE	HEMPHILL	TX95	211	116375	N 1973	CARLTON SOUTH	MCMULLEN	TX10	311	120374	O 1981
CANADIAN NW	HEMPHILL	TX95	211	116406	N 1967	CARLTON SPEED	GRIMES	TX30	185	120405	ONA 1967
CANADIAN SE	HEMPHILL	TX95	211	116468	ONA 1971	CARLTON SPEED	WALLER	TX30	473	120405	ONA 1967
CANADIAN SW	HEMPHILL	TX95	211	116474	ONA 1975	CARLY	RUNNELS	TX75	399	014740	O 1994
CANADIAN WEST	HEMPHILL	TX95	211	116499	ON 1962	CARM	CALLAHAN	TX70	059	000475	OA 1981
CANAL CREEK	FOARD	TX90	155	116561	O 1951	CARM-ANN	GAINES	TX85	165	000974	OA 1979
CANALES	DUVAL	TX40	131	116592	ONA 1962	CARMELIA	WEBB	TX40	479	010695	N 1986
CANALES A T	ZAPATA	TX40	505	005082	N 1979	CARMEN'S	CALLAHAN	TX70	059	003198	N 1998
CANAN	CLAY	TX90	077	009188	OA 1985	CARMICHAEL	JACKSON	TX20	239	120746	N 1953
CANDACE	BEE	TX20	025	116638	N 1976	CARMICHAEL EAST	JACKSON	TX20	239	011675	N 1987
CANDELARIA	KENEDY	TX40	261	116654	ONA 1954	CARMICHAEL WEST	JACKSON	TX20	239	120763	N 1973
CANDELARIA EAST	KENEDY	TX40	261	116658	N 1978	CARMINATI	MONTAGUE	TX90	337	120777	OA 1949
CANDICE	RUNNELS	TX75	399	000318	N 1978	CARMINE	WASHINGTON	TX30	477	011676	N 1987
CANDICE	WHEELER	TX95	483	000318	N 1979	CARMON	WEBB	TX40	479	009191	N 1985
CANDLISH	BEE	TX20	025	116685	N 1975	CARMONA	POLK	TX30	373	014001	N 1991
CANDLISH EAST	BEE	TX20	025	116725	N 1975	CARNEY	JONES	TX70	253	120901	OA 1972
CANDLISH WEST	BEE	TX20	025	000971	N 1980	CARNEY	JACK	TX90	237	120932	O 1951
CANDY	SHACKELFORD	TX70	417	116713	OA 1978	CARO CREEK	JIM WELLS	TX40	249	010060	N 1985
CANDY B	SAN PATRICIO	TX40	409	013200	N 1989	CAROL ANN	STONEWALL	TX70	433	120994	OA 1958
CANE ISLAND	MATAGORDA	TX30	321	116809	N 1964	CAROL JEAN	ANDERSON	TX60	001	000975	OA 1981
CANELO	KLEBERG	TX40	273	116871	ONA 1950	CAROL LEE	SHACKELFORD	TX70	417	121025	OA 1959
CANELO CAMOODI	KLEBERG	TX40	273	017769	N 2003	CAROL WEST	THROCKMORTON	TX70	447	007837	OA 1982
CANELO EAST	KLEBERG	TX40	273	008068	N 1981	CAROLINA	WEBB	TX40	479	121056	ON 1921
CANELO SOUTH	KLEBERG	TX40	273	008070	ONA 1980	CAROLINA-TEX	WEBB	TX40	479	121087	ON 1959
CANEY	MATAGORDA	TX30	321	116964	ONA 1959	CAROLINA-TEX NORTH	WEBB	TX40	479	121118	ONA 1965
CANEY CREEK	SMITH	TX60	423	117026	N 1977	CAROLINA-TEX SW	WEBB	TX40	479	121143	N 1977
CANEY CREEK	WHARTON	TX30	481	117026	N 1976	CAROLINA-TEX WEST	WEBB	TX40	479	121149	OA 1967
CANEY CREEK WEST	WHARTON	TX30	481	016592	N 2000	CAROLS CHOICE	TAYLOR	TX70	441	011358	OA 1987
CANLAW	UPTON	TX75	461	117367	OA 1972	CAROLYN	RUNNELS	TX75	399	007037	ONA 1981
CANMEX	PARKER	TX70	367	117398	OA 1958	CAROLYN	WHEELER	TX95	483	007037	N 1982
CANNAE	ROBERTSON	TX50	395	015902	N 1996	CARON RANCH	MCMULLEN	TX10	311	002028	N 1980
CANNAN	BEE	TX20	025	117429	ON 1952	CARONICAN	LIVE OAK	TX20	297	121180	N 1949
CANNAN EAST	BEE	TX20	025	017972	N 2005	CAROTHERS	STONEWALL	TX70	433	121211	OA 1955
CANNAN LAND	WILBARGER	TX90	487	012925	O 1988	CARPENTER	BAYLOR	TX90	023	121242	O 1954
CANNAN SOUTH	BEE	TX20	025	117437	N 1976	CARPENTER	CROCKETT	TX75	105	121242	O 1981
CANNIBAL DRAW	GLASSCOCK	TX80	173	117507	OA 1978	CARPENTER	PALO PINTO	TX70	363	121242	N 1984
CANNING	BORDEN	TX85	033	117522	OA 1950	CARPENTER NW	CROCKETT	TX75	105	014330	OA 1992
CANNING	CONCHO	TX75	095	117522	OA 1980	CARPUS	TAYLOR	TX70	441	006950	OA 1984
CANNING	SCURRY	TX85	415	117522	OA 1950	CARR	WEBB	TX40	479	121410	N 1979
CANNON	GRAYSON	TX90	181	117553	OA 1962	CARR	YOUNG	TX90	503	121410	ONA 1977
CANNON CREEK	POLK	TX30	373	117615	N 1998	CARR RANCH	PALO PINTO	TX70	363	007839	N 1980
CANO	DUVAL	TX40	131	117677	OA 1950	CARRETA	JIM HOGG	TX40	247	017089	N 2002
CANOE BAYOU	MATAGORDA	TX30	321	016479	N 1999	CARRIE	STEPHENS	TX70	429	121490	OA 1954
CANO-MEXICO	HIDALGO	TX40	215	117708	N 1957	CARRIE COLE	EASTLAND	TX70	133	009705	N 1985
CANTAKEROUS	JACKSON	TX20	239	014901	N 1994	CARRIE JO	STEPHENS	TX70	429	008073	N 1984
CANTEY	PALO PINTO	TX70	363	117770	OA 1948	CARRIE KILLEBREW	ROBERTS	TX95	393	121506	ONA 1975
CANTON	VAN ZANDT	TX50	467	117832	N 1964	CARRIKER	FISHER	TX70	151	121583	ONA 1951
CANTON WEST	VAN ZANDT	TX50	467	118049	N 1969	CARRIZO	DIMMIT	TX10	127	121614	ON 1941
CANTU	WEBB	TX40	479	118204	N 1980	CARRIZO NORTH	DIMMIT	TX10	127	121624	OA 1977
CANUCK	WHARTON	TX30	481	015181	O 1994	CARRIZO PARK	DIMMIT	TX10	127	121645	O 1941
CANYON	BORDEN	TX85	033	118297	O 1950	CARRIZO SOUTH	DIMMIT	TX10	127	121651	ONA 1972
CANYON	SHERMAN	TX95	421	118297	OA 1990	CARRIZO SW	DIMMIT	TX10	127	121657	ONA 1977
CAP YATES	JACK	TX90	237	118514	ONA 1952	CARRIZO WEST	DIMMIT	TX10	127	121660	ONA 1974
CAP YATES	WISE	TX90	497	118514	ONA 1952	CARRL RANCH	DUVAL	TX40	131	009192	ONA 1985
CAPISALLO	HIDALGO	TX40	215	118669	ONA 1971	CARROL	BASTROP	TX10	021	121676	OA 1932
CAPITOLA	FISHER	TX70	151	118813	OA 1975	CARROLL	LIBERTY	TX30	291	121707	N 1957
CAPLAW	PECOS	TX80	371	000973	N 1981	CARROLL	LIPSCOMB	TX95	295	121707	OA 1981
CAPLEN	GALVESTON	TX30	167	118886	ONA 1939	CARROLL SPRINGS	HENDERSON	TX50	213	008458	OA 1984
CAPLEN	OFFSHORE-STATE	TX05	990	118886	ONA 1939	CARSONS HOLE	ATASCOSA	TX10	013	017271	O 2003
CAPLEN SOUTH	OFFSHORE-STATE	TX05	990	118899	N 1975	CARTER	GLASSCOCK	TX80	173	122048	OA 1936
CAPOTA CREEK	ZAVALA	TX10	507	006097	N 1983	CARTER	TERRY	TX85	445	122048	OA 1980
CAPPS	FOARD	TX90	155	010059	OA 1985	CARTER CREEK</					

TEXAS

Field Name	County Name	State Sub	Co Code	Field Code	Field Type	Disc Year	Field Name	County Name	State Sub	Co Code	Field Code	Field Type	Disc Year
CARTER TAYLOR	BAYLOR	TX90	023	010321	OA	1985	CAYUGA WEST	ANDERSON	TX60	001	127101	OA	1968
CARTER THOMAS	GOLIAD	TX20	175	008075	N	1980	CAYUGA WEST	HENDERSON	TX50	213	127101	OA	1968
CARTER-BISHOP	BROWN	TX70	049	009193	OA	1985	C-BAR	CRANE	TX80	103	110175	OA	1948
CARTER-BLOXOM	FREESTONE	TX50	161	122079	N	1969	C-BAR SW	CRANE	TX80	103	017735	O	2004
CARTER-GIFFORD	KNOX	TX90	275	122110	O	1957	C-BAR WEST	CRANE	TX80	103	110206	O	1956
CARTER-GRAGG	NAVARRO	TX50	349	122141	O	1952	CC	TOM GREEN	TX75	451	016957	N	2001
CARTER-NEW MEXICO	GAINES	TX85	165	122203	OA	1956	CGB	SHELBY	TX60	215	017977	N	2005
CARTERVILLE	PARKER	TX70	367	122513	ONA	1973	CD NABORS	STARR	TX40	427	016958	N	2001
CARTERVILLE NORTH	PARKER	TX70	367	122544	N	1979	CDC	YOUNG	TX90	503	110237	O	1941
CARTHAGE	GREGG	TX60	183	122575			CEBOLLA	ZAVALA	TX10	507	127200	ONA	1977
CARTHAGE	HARRISON	TX60	203	122575	ONA	1936	CECIL	HIDALGO	TX40	215	127466	O	1947
CARTHAGE	PANOLA	TX60	365	122575	ONA	1936	CECIL	MATAGORDA	TX30	321	127466	N	1965
CARTHAGE	RUSK	TX60	401	122575	ONA	1936	CECIL	STARR	TX40	427	127466	N	1957
CARTHAGE NE	PANOLA	TX60	365	122699	N	1983	CECIL COX	NACOGDOCHES	TX60	347	010326	N	1985
CARTHAGE NORTH	HARRISON	TX60	203	122730	N	1981	CECIL NOBLE	COLORADO	TX30	089	127497	ONA	1950
CARTHAGE NORTH	PANOLA	TX60	365	122730	ONA	1966	CECIL T	RUNNELS	TX75	399	010696	OA	1986
CARTHAGE NW	PANOLA	TX60	365	122761	N	1983	CECILE	RUNNELS	TX75	399	127559	OA	1977
CARTHAGE SE	PANOLA	TX60	365	122894	N	1975	CECILE SOUTH	RUNNELS	TX75	399	000483	N	1980
CARTHAGE SOUTH	PANOLA	TX60	365	122916	ONA	1957	CECILIA	SHERMAN	TX95	421	000481	ONA	1987
CARTHAGE SW	PANOLA	TX60	365	122921	N	1976	CECILY	DE WITT	TX20	123	0003174	OA	1982
CARTWRIGHT	KNOX	TX90	275	122978	OA	1950	CEDAR BAYOU	CHAMBERS	TX30	071	127621	ON	1939
CARTWRIGHT RANCH	LA SALLE	TX10	283	123009	O	1959	CEDAR BAYOU NORTH	CHAMBERS	TX30	071	127652	ONA	1950
CARUTH	BROWN	TX70	049	123040	OA	1952	CEDAR BAYOU NORTH	HARRIS	TX30	201	127652	ONA	1950
CARVER	JACK	TX90	237	006098	N	1982	CEDAR BAYOU NW	CHAMBERS	TX30	071	127668	ONA	1977
CARVER	STEPHENS	TX70	429	006098	N	1983	CEDAR BAYOU SOUTH	CHAMBERS	TX30	071	127683	O	1952
CARVER-KALLISON	GUADALUPE	TX10	187	123071	O	1937	CEDAR BAYOU SOUTH	HARRIS	TX30	201	127683	O	1952
CARY-MAG	JACK	TX90	237	123226	ONA	1951	CEDAR BREAK	STONEWALL	TX70	433	009194	OA	1985
CARY-MAG NORTH	JACK	TX90	237	123257	OA	1965	CEDAR BRUSH	GOLIAD	TX20	175	010327	N	1985
CARY-MAG SOUTH	JACK	TX90	237	123288	ONA	1953	CEDAR BUSH	MARTIN	TX80	317	010328	OA	1985
CARY-MAG WEST	JACK	TX90	237	007038	OA	1983	CEDAR CREEK	BASTROP	TX10	021	127745	O	1913
CASA BLANCA	DUVAL	TX40	131	123319	OA	1938	CEDAR CREEK	POTTER	TX95	375	127745	O	1982
CASA BLANCA EAST	DUVAL	TX40	131	123329	ONA	1974	CEDAR CREEK NORTH	BASTROP	TX10	021	127776	OA	1934
CASA BLANCA WEST	DUVAL	TX40	131	123412	ONA	1940	CEDAR CREEK SOUTH	HENDERSON	TX50	213	008766	O	1985
CASA VERDE	WEBB	TX40	479	003807	N	1982	CEDAR DRAW	MCCULLOCH	TX75	307	008459	N	1994
CASADY	TAYLOR	TX70	441	123443	OA	1953	CEDAR FLATS	MARTIN	TX80	317	127807	OA	1980
CASAS	HIDALGO	TX40	215	123474	ONA	1963	CEDAR GAP	TAYLOR	TX70	441	127869	OA	1955
CASAS NORTH	HIDALGO	TX40	215	123505	ONA	1965	CEDAR HACKER	STEPHENS	TX70	429	006558	N	1993
CASAS SOUTH	HIDALGO	TX40	215	123536	N	1970	CEDAR LAKE	GAINES	TX85	165	128024	ONA	1939
CASAS WEST	HIDALGO	TX40	215	123567	O	1966	CEDAR LAKE EAST	DAWSON	TX85	115	128055	OA	1965
CASBURN	YOUNG	TX90	503	123598	N	1951	CEDAR LAKE SE	DAWSON	TX85	115	128117	OA	1953
CASCADE	ARCHER	TX90	009	123629	OA	1959	CEDAR LAKE SW	GAINES	TX85	165	128121	O	1975
CASCADE	BAYLOR	TX90	023	123629	OA	1959	CEDAR POINT	CHAMBERS	TX30	071	128148	ONA	1938
CASE	SCHLEICHER	TX75	413	123691	N	1964	CEDAR POINT SOUTH	CHAMBERS	TX30	071	007761	OA	1984
CASEY	COLEMAN	TX70	083	123753	ONA	1952	CEDAR ROCK	SUTTON	TX75	435	128188	N	1974
CASEY DRAW	REEVES	TX80	389	123787	N	1975	CEDAR SPRINGS	UPSHUR	TX60	459	128210	ON	1966
CASEY JASPER	WOOD	TX60	499	012712	OA	1988	CEDARS	MARTIN	TX80	317	128458	OA	1985
CASEY RYAN	CONCHO	TX75	095	017272	O	2002	CEDONIA	BROWN	TX70	049	004305	OA	1983
CASH	WICHITA	TX90	485	123846	OA	1966	CEDONIA	COLEMAN	TX70	083	004305	OA	1983
CASS	CASS	TX60	067	124249	ONA	1956	CEDR0 HILL	DUVAL	TX40	131	128737	ONA	1938
CASS	CLAY	TX90	077	124249	OA	1978	CEDR0 HILL WEST	DUVAL	TX40	131	128768	N	1949
CASSELL	BROWN	TX70	049	003808	ONA	1983	CEE VEE	COTTLE	TX85	101	128788	OA	1975
CASSIE	HARDEMAN	TX90	197	014904	O	1994	CEI	PECOS	TX80	371	008460	ONA	1984
CAST	HEMPHILL	TX95	211	004149	N	1981	CELERY	MENARD	TX75	327	000484	OA	1980
CASTEEL	YOUNG	TX90	503	124641	OA	1973	CELESTE	GOLIAD	TX20	175	015502	N	1995
CASTILLO	JASPER	TX30	241	124683	ONA	1951	CELESTE BROWN	VICTORIA	TX20	469	016591	N	2000
CASTILLO EAST	JASPER	TX30	241	009410	ONA	1984	CELESTE-FAY	DIMMIT	TX10	127	128861	ON	1956
CASTILLO WEST	JASPER	TX30	241	124714	ONA	1952	CELIA	STONEWALL	TX70	433	128892	OA	1970
CASTLE	JONES	TX70	253	124745	OA	1985	CELOCIA	WEBB	TX40	479	006083	N	1983
CASTLE GAP	UPTON	TX75	461	124869	OA	1966	CELOTEX	FISHER	TX70	151	128954	OA	1952
CASTLE ROCK	COLORADO	TX30	089	125055	N	1992	CEMENT	NUECES	TX40	355	128985	ON	1949
CASTLEBERRY EAST	WILBARGER	TX90	487	125148	OA	1938	CEMETERY RIDGE	COLEMAN	TX70	083	008881	N	1985
CASTLEMAN	FISHER	TX70	151	125153	OA	1976	CENTENNIAL	BAYLOR	TX90	023	129202	O	1976
CASWELL	MONTAGUE	TX90	337	125241	O	1952	CENTENNIAL	PANOLA	TX60	365	129202	N	1977
CAT	DUVAL	TX40	131	000478	N	1981	CENTENNIAL EAST	PANOLA	TX60	365	010329	N	1985
CAT CLAW	TERRELL	TX75	443	017736	N	2004	CENTENNIAL WEST	COLEMAN	TX70	083	008078	N	1984
CAT SPRINGS	AUSTIN	TX30	015	125420	N	1979	CENTER	SHELBY	TX60	419	129264	ONA	1972
CATAHOULA	VICTORIA	TX20	469	125480	N	2002	CENTER MILL	HOOD	TX70	221	009195	N	1985
CATARINA	DIMMIT	TX10	127	125706	O	1948	CENTER WEST	SHELBY	TX60	419	129543	N	1980
CATARINA EAST	DIMMIT	TX10	127	125710	ONA	1973	CENTERVILLE	LEON	TX50	289	129729	ONA	1975
CATARINA FARMS	DIMMIT	TX10	127	002030	ONA	1980	CENTERVILLE EAST	LEON	TX50	289	129760	N	1976
CATARINA MAG	DIMMIT	TX10	127	014332	O	1992	CENTERVILLE SE	LEON	TX50	289	000979	N	1980
CATARINA SW	DIMMIT	TX10	127	125722	ONA	1974	CENTERVILLE SOUTH	LEON	TX50	289	000980	OA	1980
CATARINA SW	WEBB	TX40	479	125722	ONA	1974	CENTRAL PINAL DOME	LOVING	TX80	301	000981	N	1979
CATCLAW	DIMMIT	TX10	127	004160	OA	1983	CERDA	HIDALGO	TX40	215	130442	N	1962
CATHI	THROCKMORTON	TX70	447	126170	OA	1975	CERDO BLANCO	NEWTON	TX30	351	005360	N	1998
CATHY	FISHER	TX70	151	126264	OA	1970	CERF	PECOS	TX80	371	015933	N	1994
CATLIN	JACK	TX90	237	126295	ONA	1957	CERRITO CREEK	WEBB	TX40	479	014419	N	1992
CATLIN SW	JACK	TX90	237	126326	ONA	1967	CERRITOS	HIDALGO	TX40	215	130577	ONA	1972
CATLYNN	PECOS	TX80	371	126332	O	1974	CFI	NOLAN	TX70	353	008882	OA	1985
CATLYNN EAST	PECOS	TX80	371	126334	N	1976	C-G	JONES	TX90	253	110321	OA	1978
CATLYNN WEST	PECOS	TX80	371	126339	OA	1974	CHACO SLOUGH	WHARTON	TX30	481	014209	N	1991
CATO	YOUNG	TX90	503	126357	O	1952	CHAD MITCHELL	JONES	TX70	253	011931	O	1987
CATONE	GOLIAD	TX20	175	013832	N	1990	CHAD WAYNE	SHACKELFORD	TX70	417	015186	O	1994
CATOR	HANSFORD	TX95	195	126481	ONA	1951	CHAETETES	RUNNELS	TX75	399	015266	O	1995
CATOR	SHERMAN	TX95	421	126481	ONA	1951	CHALK HILL	ARCHER	TX90	009	131109	OA	1958
CATS CREEK	ROBERTS	TX95	393	007840	ONA	1981	CHALK HILL EAST	ARCHER	TX90	009	131140	OA	1965
CATTAIL HOLLOW	MONTAGUE	TX90	337	000479	N	1979	CHALK HILL NE	ARCHER	TX90	009	131171	OA	1971
CATTHE	COLEMAN	TX70	083	007841	N	1980	CHALK HILL NORTH	ARCHER	TX90	009	131202	OA	1947
CAUDLE	MONTAGUE	TX90	337	126574	O	1946	CHALK NORTH	COTTLE	TX85	101	009707	N	1985
CAUGHLIN	WISE	TX90	497	126605	ONA	1955	CHALK SOUTH	COTTLE	TX85	101	131233	O	1967
CAUSEY	BEE	TX20	025	004152	N	2000	CHALKER	STEPHENS	TX70	429	007842	N	1982
CAUSEY DRAW	IRION	TX75	235	012926	OA	1989	CHALKEY CREEK	WEBB	TX40	479	131255	OA	1974
CAUTHORN RANCH	SUTTON	TX75	435	126713	N	1975	CHALKY MOUNTAIN	TAYLOR	TX70	441	006899	OA	1983
CAUTHORN RANCH NORTH	SUTTON	TX75	435	000132	N	1980	CHALKY MOUNTAIN SOUTH	TAYLOR	TX70	441	013582	OA	1990
CAVALLO	OFFSHORE-STATE	TX05	990	126721	N	1977	CHALMERS	MATAGORDA	TX30	321	131388	ONA	1960
CAVALLO WEST	OFFSHORE-STATE	TX05	990	000481	N	1980	CHALMERS	SHACKELFORD	TX70	417	131388	OA	1977
CAVASO CREEK	ARANSAS	TX40	007	126791	ON	1964	CHALMERS WEST	MATAGORDA	TX30	321	017531	N	2003
CAVAZOS	WEBB	TX40	479	126816	N	1972	CHAMA	WARD	TX80	475	000266	OA	1979
CAVE	CONCHO	TX75	095	126822	ONA	1959	CHAMBERLAIN	BROOKS	TX40	047	131450	N	1954
CAVE 60	MARTIN	TX80	317	015265	O	1995	CHAMBERS	BROWN	TX70	049	131481	ONA	1980
CAVEAT EMPTOR	WARD	TX80	475	012487	OA	1988	CHAMBERS	BURLESON	TX30	051	131481	ONA	1955
CAVERNA	HOWARD	TX80	227	013834	OA	1991	CHAMBERS	ROBERTS	TX95	393	131481</		

Field Name	County Name	State Sub	Co Code	Field Code	Field Type	Disc Year	Field Name	County Name	State Sub	Co Code	Field Code	Field Type	Disc Year
CHAMPON NE	GAINES	TX85	165	016959	O	2001	CHATTERTON SE	JIM HOGG	TX40	247	011092	OA	1986
CHAMPON NORTH	GAINES	TX85	165	131791	OA	1961	CHATTERTON SOUTH	JIM HOGG	TX40	247	000983	ONA	1981
CHANCE	CALLAHAN	TX70	059	131915	N	1983	CHAWN	JACK	TX90	237	007039	OA	1982
CHANCELLOR	ERATH	TX70	143	132039	N	1980	CHAYO	RUNNELS	TX75	399	134829	ONA	1963
CHANCELLOR	PECOS	TX80	371	132039	OA	1942	CHEANEY	SCHLEICHER	TX75	413	134860	ONA	1963
CHANDLER	HENDERSON	TX50	213	132101	ONA	1956	CHEAPSIDE	GONZALES	TX10	177	134891	ON	1951
CHANDLER	TERRELL	TX75	443	132101	N	1983	CHEAPSIDE NW	GONZALES	TX10	177	134922	OA	1962
CHANDLER SW	HENDERSON	TX50	213	132256	OA	1969	CHEATHAM	TAYLOR	TX70	441	134953	OA	1959
CHANEY	COLEMAN	TX70	083	132318	ONA	1982	CHEEK	JEFFERSON	TX30	245	135108	ON	1972
CHANEY	EASTLAND	TX70	133	132318	N	1949	CHEEK NORTH	JEFFERSON	TX30	245	135139	N	1937
CHANEY	HOWARD	TX80	227	132318	OA	1984	CHEEK SAND	PARKER	TX70	367	004363	N	1983
CHANEY	STEPHENS	TX70	429	132318	ONA	1947	CHEEK SOUTH	JEFFERSON	TX30	245	000491	N	1980
CHANEY-YOCHAM	COLEMAN	TX70	083	007763	ONA	1984	CHEESEBURGER	STONEMAN	TX70	433	015187	O	1995
CHANNEL FOUR	NUECES	TX40	355	132628	N	1961	CHEMCEL	KLEBERG	TX40	273	135294	O	1966
CHANNELVIEW	HARRIS	TX30	201	016260	N	1998	CHEMCEL	NUECES	TX40	355	135294	O	1965
CHANNELVIEW NORTH	HARRIS	TX30	201	132659	N	1959	CHEMCEL SOUTH	KLEBERG	TX40	273	135325	O	1966
CHANNING	HARTLEY	TX95	205	132690	O	1952	CHEMEL	WEBB	TX40	479	008407	N	1984
CHANNING EAST	MOORE	TX95	341	014677	N	1993	CHENANGO	BRAZORIA	TX30	039	135356	ONA	1941
CHANTAL	WALKER	TX30	471	013466	N	1989	CHENANGO EAST	BRAZORIA	TX30	039	135387	ONA	1960
CHAPA	LIVE OAK	TX20	297	132752	N	1944	CHENANGO NORTH	BRAZORIA	TX30	039	001972	ON	1981
CHAPA EAST	LIVE OAK	TX20	297	132756	N	1979	CHENANGO WEST	BRAZORIA	TX30	039	135418	ONA	1958
CHAPA EAST DEEP	LIVE OAK	TX20	297	017326	N	2001	CHENEY MEMORIAL	EASTLAND	TX70	133	000492	OA	1977
CHAPA WEST	LIVE OAK	TX20	297	000121	N	1981	CHENEYBORO	FREESTONE	TX50	161	135470	ONA	1977
CHAPAROSA	JIM HOGG	TX40	247	132783	ONA	1941	CHENEYBORO	NAVARRO	TX50	349	135470	ONA	1979
CHAPARRAL	BROWN	TX70	049	132814	O	1991	CHENEYBORO SW	FREESTONE	TX50	161	000984	ONA	1979
CHAPARRAL	COLEMAN	TX70	083	132814	N	1977	CHENEYBORO SW	NAVARRO	TX50	349	000984	ONA	1979
CHAPARRAL	KENT	TX85	263	132814	OA	1955	CHENOT	PECOS	TX80	371	135697	ONA	1957
CHAPARRAL DRAW	LOVING	TX80	301	017981	N	2005	CHENOT EAST	PECOS	TX80	371	135701	ONA	1976
CHAPEL HILL	SMITH	TX60	423	132876	ONA	1938	CHENOT NORTH	PECOS	TX80	371	000985	N	1979
CHAPEL HILL EAST	SMITH	TX60	423	132907	OA	1959	CHEPULIS	COLEMAN	TX70	083	011932	O	1988
CHAPEL HILL NE	SMITH	TX60	423	000486	OA	1979	CHERDON	ARCHER	TX90	009	135728	O	1958
CHAPEL HILL NORTH	SMITH	TX60	423	008079	OA	1983	CHEROKEE	JACK	TX90	237	135759	OA	1976
CHAPEL HILL SE	SMITH	TX60	423	003175	OA	1983	CHEROKEE	MILAM	TX10	331	135759	OA	1969
CHAPEL HILL SOUTH	SMITH	TX60	423	132938	N	1958	CHEROKEE TRACE	UPSHUR	TX60	459	135945	N	1971
CHAPEL HILL SW	SMITH	TX60	423	000487	OA	1980	CHERRINGTON	PARKER	TX70	367	000493	N	1981
CHAPEL HILL WEST	SMITH	TX60	423	132969	N	1960	CHERRYHOMES	JACK	TX90	237	136224	O	1968
CHAPENO	STARR	TX40	427	014002	N	1990	CHERRYKIRK	JACK	TX90	237	136255	OA	1951
CHAPMAN	NUECES	TX40	355	133062	N	1979	CHESLEY	STEPHENS	TX70	429	136379	OA	1957
CHAPMAN	REEVES	TX80	389	133062	OA	1948	CHESNUT	PALO PINTO	TX70	363	009553	N	1984
CHAPMAN	RUSK	TX60	401	133062	ONA	1977	CHESS	WILLACY	TX40	489	136441	ONA	1955
CHAPMAN	WALLER	TX30	473	133062	ON	1981	CHESS SW	WILLACY	TX40	489	000987	ONA	1980
CHAPMAN DEEP	REEVES	TX80	389	133094	N	1973	CHESTER	POLK	TX30	373	136472	N	1984
CHAPMAN NE	REEVES	TX80	389	004362	O	1983	CHESTERVILLE	AUSTIN	TX30	015	136844	N	1975
CHAPMAN RANCH	NUECES	TX40	355	133155	ONA	1941	CHESTERVILLE	COLORADO	TX30	089	136844	ON	1945
CHAPMAN RANCH EAST	NUECES	TX40	355	133186	OA	1963	CHESTERVILLE NORTH	COLORADO	TX30	089	136937	ONA	1945
CHAPMAN RANCH NORTH	NUECES	TX40	355	008684	N	1984	CHESTERVILLE NW	COLORADO	TX30	089	016920	N	1999
CHAPMAN RANCH SOUTH	NUECES	TX40	355	133217	ON	1952	CHESTERVILLE SE	COLORADO	TX30	089	003974	N	1982
CHAPMAN RANCH WEST	NUECES	TX40	355	133248	N	1950	CHESTNUT	PALO PINTO	TX70	363	007770	N	1984
CHAPMAN SOUTH	REEVES	TX80	389	133279	ONA	1965	CHEVRON	OFFSHORE-STATE	TX05	990	137123	ONA	1954
CHAPMAN-ABBOTT	WILLIAMSON	TX10	491	133093	OA	1930	CHEYENNE	MONTAGUE	TX90	337	137154	O	1957
CHAPMAN-CHERRYHOMES	JACK	TX90	237	131751	OA	1975	CHEYENNE	WINKLER	TX80	495	137154	ONA	1947
CHAPMAN-MCFARLIN	MONTAGUE	TX90	337	131754	OA	1941	CHICHESTER	SHACKELFORD	TX70	417	013353	OA	1989
CHAPMAN-MILLER	WILBARGER	TX90	487	014741	O	1994	CHICK BEND	PALO PINTO	TX70	363	000496	N	1979
CHAPMAN-SLOVER	CLAY	TX90	077	008080	N	1984	CHICKEN RANCH	FAYETTE	TX30	149	012492	N	1988
CHAPOTE	WILLACY	TX40	489	011682	N	1987	CHICKEN SOUP	HENDERSON	TX50	213	014743	N	1993
CHAPPARAL	BROWN	TX70	049	011683	ONA	1987	CHICK-INN	RUNNELS	TX75	399	137774	O	1963
CHAPPAROSA	ZAVALA	TX10	507	133341	N	1963	CHICK-INN NORTH	RUNNELS	TX75	399	137805	OA	1970
CHAPPELL HILL	WASHINGTON	TX30	477	003810	OA	1982	CHICK-INN SE	RUNNELS	TX75	399	137836	O	1964
CHAPPY	ZAVALA	TX10	507	016261	N	1996	CHICKLYNN	PECOS	TX80	371	138146	OA	1968
CHARAMOUSCA	DUVAL	TX40	131	133403	ONA	1935	CHICO	WISE	TX90	497	138177	ONA	1947
CHARAMOUSCA EAST	DUVAL	TX40	131	133434	O	1948	CHICO EAST	WISE	TX90	497	138208	OA	1950
CHARAMOUSCA NORTH	DUVAL	TX40	131	133465	OA	1948	CHICO WEST	WISE	TX90	497	138270	ONA	1948
CHARAMOUSCA SOUTH	DUVAL	TX40	131	133496	OA	1940	CHICOLETE	JACKSON	TX20	239	000148	N	1981
CHARAMOUSCA WEST	DUVAL	TX40	131	133527	ONA	1949	CHICOLETE CREEK	LAVACA	TX20	285	138301	N	1954
CHARCO	GOLIAD	TX20	175	133558	O	1948	CHICOLETE CREEK EAST	LAVACA	TX20	285	138332	O	1959
CHARCO	ZAPATA	TX40	505	133558	N	1977	CHICOLETE CREEK NORTH	LAVACA	TX20	285	001967	O	1982
CHARCO DEL MONTE	STARR	TX40	427	006100	OA	1983	CHICOLETE CREEK NW	LAVACA	TX20	285	010331	N	1985
CHARCO LARGO CREEK	JIM HOGG	TX40	247	008461	N	1984	CHICOLETE CREEK WEST	LAVACA	TX20	285	138363	O	1955
CHARCO NORTH	GOLIAD	TX20	175	133589	ONA	1952	CHICON LAKE	BEXAR	TX10	029	138394	OA	1919
CHARCO REDONDO	ZAPATA	TX40	505	133620	ONA	1913	CHICON LAKE	MEDINA	TX10	325	138394	OA	1919
CHARCO REDONDO EAST	ZAPATA	TX40	505	133651	ON	1946	CHICON LAKE SOUTH	MEDINA	TX10	325	138425	O	1952
CHARCO SE	GOLIAD	TX20	175	133682	ON	1955	CHIDER BRI	LIVE OAK	TX20	297	010333	N	1985
CHARCO SOUTH	GOLIAD	TX20	175	133686	ON	1976	CHIEF	SHACKELFORD	TX70	417	009555	O	1994
CHARDONNAY	BAYLOR	TX90	023	012140	O	1987	CHIEF COLABE	POLK	TX30	373	006101	N	1983
CHARITY	WEBB	TX40	479	009664	N	1985	CHIGGER	VICTORIA	TX20	469	138456	N	1962
CHAR-JAN	COOKE	TX90	097	000488	OA	1976	CHIHUAHUA	HIDALGO	TX40	215	138518	N	1955
CHAR-LAC	LIVE OAK	TX20	297	013201	ONA	1989	CHIHUAHUA	KLEBERG	TX40	273	138518	N	1982
CHARLES	PECOS	TX80	371	133806	OA	1949	CHILDERS	EASTLAND	TX70	133	000497	N	1979
CHARLES	TAYLOR	TX70	441	133806	O	1984	CHILDRESS	CROCKETT	TX75	105	138642	ON	1947
CHARLES ABERNATHY	STONEMAN	TX70	433	013583	O	1990	CHILDRESS	MONTAGUE	TX90	337	138642	OA	1944
CHARLES COPELAND	COKE	TX75	081	000489	OA	1952	CHILDRESS EAST	CROCKETT	TX75	105	138673	OA	1967
CHARLES H DAVIS	RUSK	TX60	401	011361	ONA	1987	CHILE PIEPER	CONCHO	TX75	095	007327	O	1997
CHARLES MCLARTY	SMITH	TX60	423	012489	O	1988	CHILLICOTHE	HARDEMAN	TX90	197	138859	OA	1944
CHARLES MUII	JIM WELLS	TX40	249	133868	ON	1976	CHILLICOTHE EAST	HARDEMAN	TX90	197	138890	OA	1967
CHARLES S COOK	CHEROKEE	TX60	073	014742	O	1993	CHILLICOTHE NE	HARDEMAN	TX90	197	000499	O	1979
CHARLESWINN	COOKE	TX90	097	134023	N	1944	CHILLICOTHE NORTH	HARDEMAN	TX90	197	138921	OA	1965
CHARLIE BROWN	SAN PATRICIO	TX40	409	134054	OA	1971	CHILLICOTHE SOUTH	HARDEMAN	TX90	197	008492	OA	1964
CHARLIE CAMPBELL	BROWN	TX70	049	003176	OA	1982	CHILLICOTHE SW	HARDEMAN	TX90	197	004619	OA	1983
CHARLIE DAUBERT	LAVACA	TX20	285	134063	ONA	1973	CHILTIPI	DUVAL	TX40	131	139076	ONA	1939
CHARLIE DAUBERT NORTH	LAVACA	TX20	285	134065	OA	1975	CHILTIPI NORTH	DUVAL	TX40	131	139107	OA	1949
CHARLIE DAUBERT SOUTH	LAVACA	TX20	285	134072	N	1974	CHILTIPI WEST	DUVAL	TX40	131	139138	ONA	1960
CHARLIEBEN	RUNNELS	TX75	399	134085	OA	1958	CHILTON	FALLS	TX50	145	139169	O	1923
CHARLIES	COMANCHE	TX70	093	007843	OA	1981	CHILTON	GAINES	TX85	165	139169	OA	1951
CHARLINE	LIVE OAK	TX20	297	134098	N	1978	CHIMCHANGA	PECOS	TX80	371	015268	OA	1995
CHARLINE EAST	LIVE OAK	TX20	297	004902	N	1997	CHIMNEY BAYOU	CHAMBERS	TX30	071	139231	ONA	1966
CHARLINE WEST	LIVE OAK	TX20	297	002031	N	1982	CHINA	JEFFERSON	TX30	245	139417	ON	1957
CHARLOTTE	ATASCOSA	TX10	013	134116	ONA	1944	CHINA BEACH	HOWARD	TX80	227	015269	O	1995
CHARLOTTE	COLEMAN	TX70	083	134116	OA	1979	CHINA DRAW	STERLING	TX80	431	011933	OA	1987
CHARLOTTE	FRIO	TX10	163	134116	ONA	1944	CHINA GROVE	BRAZORIA	TX30	039	139510	OA	1971
CHARLOTTE DAY	THROCKMORTON	TX70	447	007844	OA	1982	CHINA SE	JEFFERSON	TX30	245	000500	ONA	1980
CHARLOTTE EAST	ATASCOSA	TX10											

TEXAS

Field Name	County Name	State Sub	Co Code	Field Code	Field Disc Type	Year	Field Name	County Name	State Sub	Co Code	Field Code	Field Disc Type	Year
CHISUM	STONEWALL	TX70	433	140068	OA	1986	CISTERN NORTH	FAYETTE	TX30	149	143509	ONA	1943
CHITLAND CREEK	WHARTON	TX30	481	013837	ONA	1990	CITADEL-ORIENT	TOM GREEN	TX75	451	012931	OA	1989
CHITSEY	FRANKLIN	TX60	159	140130	ONA	1969	CITATION	GLASSCOCK	TX80	173	143540	O	1971
CHITTIM	MAVERICK	TX10	323	140161	ONA	1930	CITRUS	HIDALGO	TX40	215	143664	N	1972
CHITTIM EAST	MAVERICK	TX10	323	006341	ONA	1981	CITRUS CITY	HIDALGO	TX40	215	143725	N	1978
CHITTIM WEST	MAVERICK	TX10	323	003177	N	1982	CITRUS GROVE	MATAGORDA	TX30	321	143695	N	1943
CHOATE	FOARD	TX90	155	140409	OA	1955	CITY LIMITS	HENDERSON	TX20	213	016452	OA	1999
CHOATE	KARNES	TX20	255	140409	OA	1955	CITY OF ALVIN	GALVESTON	TX30	167	143757	N	1962
CHOATE NORTH	FOARD	TX90	155	140440	OA	1964	CITY OF EL CAMPO	WHARTON	TX30	481	012932	N	1988
CHOATE SE	KARNES	TX20	255	140471	ONA	1965	CKH	TERRY	TX85	445	000994	OA	1980
CHOATE SOUTH	KARNES	TX20	255	000991	N	1981	C-K-M	YOUNG	TX90	503	110475	OA	1973
CHOATE WEST	FOARD	TX90	155	008084	ONA	1981	CKP	GOLIAD	TX20	175	009096	N	1984
CHOATE WEST	KARNES	TX20	255	008084	N	1981	CL LOGAN	ANDERSON	TX60	001	008885	O	1981
CHOCOLATE BAYOU	BRAZORIA	TX30	039	140533	ONA	1940	CLABBERHILL	ANDREWS	TX80	003	144207	OA	1943
CHOCOLATE BAYOU NE	BRAZORIA	TX30	039	005684	N	1983	CLACK	TAYLOR	TX70	441	144238	OA	1958
CHOCOLATE BAYOU NORTH	BRAZORIA	TX30	039	140564	ONA	1967	CLAIRE	JACK	TX90	237	144362	OA	1977
CHOCOLATE BAYOU SE	BRAZORIA	TX30	039	140595	ONA	1964	CLAIRE	LIVE OAK	TX20	297	144362	OA	1956
CHOCOLATE BAYOU SOUTH	BRAZORIA	TX30	039	140626	ON	1960	CLAIRE-ALAFAIR	YOAKUM	TX85	501	005098	OA	1983
CHOKAS	MONTAGUE	TX90	337	140874	OA	1969	CLAIREMONT	KENT	TX85	263	144393	OA	1950
CHOKES CANYON	MCMULLEN	TX10	311	008462	N	1984	CLAIREMONT EAST	KENT	TX85	263	144424	OA	1960
CHOLLA	TAYLOR	TX70	441	015188	O	1994	CLAIREMONT NORTH	KENT	TX85	263	144455	OA	1958
CHONAN	ZAVALA	TX10	507	014906	N	1993	CLAIREMONT SOUTH	KENT	TX85	263	144486	OA	1963
CHRANE	CALLAHAN	TX70	059	015553	O	1996	CLAIREMONT SW	KENT	TX85	263	012725	OA	1988
CHRISMAN	BURLESON	TX30	051	141153	OA	1947	CLAIREMONT WEST	KENT	TX85	263	144517	O	1957
CHRIS	ARCHER	TX90	009	141215	O	1951	CLAM LAKE	JEFFERSON	TX30	245	144548	ONA	1937
CHRIS	RUNNELS	TX75	399	141215	ONA	1982	CLARA	DUVAL	TX40	131	144641	O	1943
CHRIS BEARD	CROCKETT	TX75	105	012493	O	1988	CLARA	NUECES	TX40	355	144641	O	1943
CHRISTENSEN	LIVE OAK	TX20	297	141432	ON	1952	CLARA COUCH	CROCKETT	TX75	105	144672	ONA	1941
CHRISTI	IRION	TX75	235	141463	OA	1971	CLARA COUCH SOUTH	CROCKETT	TX75	105	010698	OA	1986
CHRISTI	SHACKELFORD	TX70	417	141463	N	1982	CLARA DRISCOLL	NUECES	TX40	355	144703	ONA	1935
CHRISTI B	BROWN	TX70	049	006342	ON	1984	CLARA DRISCOLL NW	NUECES	TX40	355	144725	N	1979
CHRISTI LAKE	SHACKELFORD	TX70	417	003178	N	1982	CLARA DRISCOLL SE	NUECES	TX40	355	144734	ONA	1953
CHRISTIAN	BROWN	TX70	049	141494	N	1979	CLARA DRISCOLL SOUTH	NUECES	TX40	355	144765	ONA	1937
CHRISTIAN	GONZALES	TX10	177	141494	OA	1980	CLARA DRISCOLL WEST	NUECES	TX40	355	144796	N	1967
CHRISTIAN	STEPHENS	TX70	429	141494	ONA	1962	CLARA GOOD	BORDEN	TX85	033	144827	OA	1956
CHRISTI-ANNA	JONES	TX70	253	141466	OA	1978	CLARA GOOD EAST	BORDEN	TX85	033	000995	OA	1981
CHRISTIE	MONTAGUE	TX90	337	141556	O	1971	CLARA NEAL	UPTON	TX75	461	005099	ONA	1981
CHRISTIE TIPPS	ROBERTS	TX95	393	014635	O	1993	CLARABOYA	JIM HOGG	TX40	247	017459	N	2000
CHRISTIE-STEWART	KNOX	TX90	275	141587	OA	1956	CLARALMA	STEPHENS	TX70	429	144874	O	1974
CHRISTINA	CALHOUN	TX20	057	141618	N	1981	CLARE	CALLAHAN	TX70	059	010699	OA	1986
CHRISTINA	JACK	TX90	237	141618	N	1983	CLARENCE	PALO PINTO	TX70	363	145013	OA	1984
CHRISTINE	PECOS	TX80	371	141649	OA	1961	CLARENCE SCHARBAUER	MIDLAND	TX80	329	145075	OA	1951
CHRISTINE SE	ATASCOSA	TX10	013	141659	OA	1976	CLARENCE-MAY	STONEWALL	TX70	433	011935	O	1987
CHRISTI-V	SHACKELFORD	TX70	417	007845	O	1982	CLAREVILLE	BEE	TX20	025	145230	OA	1958
CHRISTMAS	DE WITT	TX20	123	141680	ONA	1953	CLARICE	STONEWALL	TX70	433	145261	OA	1955
CHRISTMAS	TITUS	TX60	449	141680	ON	1956	CLARION	CROCKETT	TX75	105	145292	N	1992
CHRISTMAS	TOM GREEN	TX75	451	141680	O	1985	CLARK	KENT	TX85	263	145385	O	1981
CHRISTMAS CREEK	LIMESTONE	TX50	293	141711	O	1958	CLARK	LAVACA	TX20	285	145385	N	1962
CHRISTMAS DAY	TITUS	TX60	449	141742	O	1956	CLARK	STERLING	TX80	431	145385	OA	1949
CHRISTMAS DEEP	DE WITT	TX20	123	141750	N	1971	CLARK	YOUNG	TX90	503	145385	N	1982
CHRISTMAS EVE	JONES	TX70	253	010334	O	1986	CLARK MARTIN	ROBERTS	TX95	393	011095	ONA	1986
CHRISTMAS SOUTH	DE WITT	TX20	123	141761	N	1977	CLARK MUII	JIM WELLS	TX40	249	145571	O	1939
CHRISTOPHER	KING	TX85	269	141773	O	1987	CLARK RANCH	WEBB	TX40	479	145602	N	1973
CHRISTOPHER DAN	YOUNG	TX90	503	011093	N	1986	CLARK-COLLIER	BELL	TX10	027	002033	O	1981
CHRISTOVAL	TOM GREEN	TX75	451	141835	ONA	1953	CLARKE	HARDEMAN	TX90	197	145610	OA	1984
CHRISTOVAL NE	TOM GREEN	TX75	451	141866	N	1961	CLARKE	RUNNELS	TX75	399	145610	OA	1977
CHRISTOVAL NORTH	TOM GREEN	TX75	451	141897	OA	1952	CLARK-HOLLAND	STEPHENS	TX70	429	013838	N	1990
CHRISTOVAL SOUTH	TOM GREEN	TX75	451	141928	OA	1954	CLARKKIRK	RUNNELS	TX75	399	145633	OA	1958
CHRISTOVAL SW	TOM GREEN	TX75	451	141959	OA	1960	CLARKS CREEK	LAVACA	TX20	285	003039	N	1982
CHRISTY	TERRY	TX85	445	141990	OA	1990	CLARKSON	GOLIAD	TX20	175	145881	ON	1964
CHRISY LYNN	COLORADO	TX30	089	011689	N	1987	CLARKSVILLE	RED RIVER	TX60	387	145912	OA	1986
CHUBB	MCMULLEN	TX10	311	142072	OA	1974	CLARKWOOD SOUTH	NUECES	TX40	355	145974	ON	1949
CHULA VISTA	JACKSON	TX20	239	013467	N	1989	CLASP	VICTORIA	TX20	469	004306	N	1983
CHUNN	OCHILTREE	TX95	357	142176	ON	1956	CLAUDE BROWN	WHARTON	TX30	481	008466	N	1983
CHUNN NORTH	HANSFORD	TX95	195	142207	OA	1960	CLAUDIE WATTS	JEFFERSON	TX30	245	008685	N	1984
CHUNN NORTH	OCHILTREE	TX95	357	142207	OA	1960	CLAUDIA	WHARTON	TX30	481	015271	N	1994
CHUPADERA	WEBB	TX40	479	000993	OA	1980	CLAUENE	HOCKLEY	TX85	219	146036	OA	1953
CHUPICK	ATASCOSA	TX10	013	142238	OA	1963	CLAUENE NORTH	HOCKLEY	TX85	219	146067	OA	1960
CHURCH	PARKER	TX70	367	142269	N	1974	CLAUENE NW	HOCKLEY	TX85	219	015883	O	1997
CHURCH CREEK	COLORADO	TX30	089	008463	N	1984	CLAUNCH	LIVE OAK	TX20	297	146098	N	1957
CHURCH HILL	RUSK	TX60	401	142362	ONA	1982	CLAUNCH	MCMULLEN	TX10	311	146098	N	1953
CHURCH HILL WEST	RUSK	TX60	401	000502	OA	1980	CLAUSELL	SHACKELFORD	TX70	417	146129	OA	1968
CHURCH PEAK	SCURRY	TX85	415	142424	O	1962	CLAWSON	BROWN	TX70	049	146235	OA	1984
CHURCHILL	SHACKELFORD	TX70	417	142486	O	1970	CLAWSON	HANSFORD	TX95	195	146235	N	1975
CHUZA SPRINGS	WARD	TX80	475	014440	O	1992	CLAY	WHEELER	TX95	483	146253	N	2000
CIB-OP	OFFSHORE-STATE	TX05	990	012494	N	1988	CLAY COUNTY	CLAY	TX90	077	146501	N	1983
CIEGO MARRANO	CALLAHAN	TX70	059	016521	O	2000	CLAY COUNTY REGULAR	CLAY	TX90	077	146532	ONA	1902
CIERVO GRANDE	WHARTON	TX30	481	016264	N	1997	CLAY CREEK	WASHINGTON	TX30	477	146563	ONA	1943
CIMARRON	STEPHENS	TX70	429	142610	OA	1985	CLAY GOBER	THROCKMORTON	TX70	447	016648	N	2001
CINCO COMPADRES	WEBB	TX40	479	008464	N	1983	CLAY NE	BRAZOS	TX30	041	146638	N	1981
CINCO DE MAYO	ZAPATA	TX40	505	142765	N	1945	CLAY NE	BURLESON	TX30	051	146638	N	1976
CINCO MAS	LIVE OAK	TX20	297	011094	N	1986	CLAY NE	WASHINGTON	TX30	477	146638	N	1983
CINCO RANCH	FORT BEND	TX30	157	014907	N	1994	CLAY POINT	NEWTON	TX30	351	146656	ONA	1958
CINDA MARRA	SCHLEICHER	TX75	413	012495	N	1988	CLAY POINT SOUTH	NEWTON	TX30	351	000506	OA	1980
CINDIMAR	LIVE OAK	TX20	297	001956	N	1998	CLAY WEST	LIVE OAK	TX20	297	146687	N	1946
CINDIMAR NE	LIVE OAK	TX20	297	016558	N	2000	CLAY WEST NORTH	LIVE OAK	TX20	297	146693	N	1952
CINDY	REEVES	TX80	389	142785	N	1975	CLAY WEST SOUTH	LIVE OAK	TX20	297	001022	N	1981
CINDY ANN	WILSON	TX10	493	002032	OA	1981	CLAY WEST SW	LIVE OAK	TX20	297	008086	N	1982
CINDY KAY	RUNNELS	TX75	399	142796	O	1961	CLAY-RAY	JACK	TX90	237	146672	N	1974

Field Name	County Name	State Sub	Co Code	Field Code	Field Disc Type Year	Field Name	County Name	State Sub	Co Code	Field Code	Field Disc Type Year
CLEAR CREEK	MENARD	TX75	327	147121	OA 1984	COGDPELL	KENT	TX85	263	151570	OA 1949
CLEAR CREEK	WALLER	TX30	473	147121	O 1952	COGDPELL	SCURRY	TX85	415	151570	OA 1949
CLEAR CREEK NORTH	CALLAHAN	TX70	059	008467	N 1984	COGDPELL EAST	KENT	TX85	263	151601	OA 1952
CLEAR FORK WEST	HASKELL	TX70	207	147183	OA 1957	COGDPELL EAST	SCURRY	TX85	415	151601	OA 1952
CLEAR FORK-LAJET	STONEWALL	TX70	433	007561	OA 1983	COGDPELL SE	SCURRY	TX85	415	151632	OA 1966
CLEAR LAKE	HARRIS	TX30	201	147214	ONA 1938	COGDPELL WEST	KENT	TX85	263	151663	O 1952
CLEAR LAKE WEST	HARRIS	TX30	201	147307	N 1938	COGDPELL WEST	SCURRY	TX85	415	151663	O 1952
CLEAR NORTH	OFFSHORE-STATE	TX05	990	008087	ON 1982	COGNAC	LOVING	TX80	301	003814	OA 1983
CLEAR SOUTH	OFFSHORE-STATE	TX05	990	003811	ONA 1983	COGNAC	REEVES	TX80	389	003814	OA 1983
CLEAR WEST	OFFSHORE-STATE	TX05	990	004621	N 1983	COH	NOLAN	TX70	353	017602	O 2004
CLEARMAN	RUNNELS	TX75	399	006273	O 1984	COIT	FALLS	TX50	145	151818	N 1975
CLEBURNE	JOHNSON	TX50	251	017215	N 2002	COIT	LIMESTONE	TX50	293	151818	ONA 1954
CLEBURNE WEST	JOHNSON	TX50	251	014532	N 1992	COKE	WOOD	TX60	499	151849	ONA 1942
CLEGG	LIVE OAK	TX20	297	147873	N 1972	COKE NORTH	WOOD	TX60	499	012497	OA 1988
CLEM	MARTIN	TX80	317	147878	O 1986	COKE SOUTH	WOOD	TX60	499	010701	OA 1986
CLEM-BAU	JACKSON	TX20	239	147888	OA 1976	COKE WEST	WOOD	TX60	499	012498	OA 1988
CLEMENS	BRAZORIA	TX30	039	147890	OA 1976	COKE	COLEMAN	TX70	083	151880	OA 1942
CLEMENS DOME	BRAZORIA	TX30	039	000508	O 1978	COKER	COLEMAN	TX70	083	151911	OA 1954
CLEMENS NE	BRAZORIA	TX30	039	147891	OA 1974	COKER NORTH	COLEMAN	TX70	083	151942	ONA 1961
CLEMENS NORTH	BRAZORIA	TX30	039	147896	N 1963	COKER SOUTH	COLEMAN	TX70	083	151942	ONA 1961
CLEMENS SE	BRAZORIA	TX30	039	015978	O 1996	COL J	ARCHER	TX90	009	010703	O 1986
CLEMENS SW	BRAZORIA	TX30	039	147927	ONA 1972	COLAW	STERLING	TX80	431	013670	O 1991
CLEMENTINE	HANSFORD	TX95	195	147958	ONA 1964	COLBY	CLAY	TX90	077	151973	OA 1982
CLEMMER	SHACKELFORD	TX70	417	147989	OA 1953	COLD DUCK	RUNNELS	TX75	399	152004	OA 1969
CLEO	ZAVALA	TX10	507	016265	N 1996	COLD DUCK NE	RUNNELS	TX75	399	011096	N 1986
CLEVELAND	LIBERTY	TX30	291	148237	ONA 1933	COLD SPRINGS	SAN JACINTO	TX30	407	152035	ONA 1940
CLEVELAND NORTH	LIBERTY	TX30	291	148299	OA 1945	COLD SPRINGS EAST	SAN JACINTO	TX30	407	152066	ONA 1962
CLEVELAND SE	LIBERTY	TX30	291	000509	OA 1978	COLD SPRINGS WEST	SAN JACINTO	TX30	407	017112	O 2004
CLEVELAND SOUTH	LIBERTY	TX30	291	148330	ONA 1974	COLD SPRINGS WEST	SAN JACINTO	TX30	407	017604	O 2004
CLEVELAND TOWNSITE	LIBERTY	TX30	291	148361	O 1952	COLDSTREAM	GAINES	TX85	165	015884	O 1997
CLEVELAND TOWNSITE NW	LIBERTY	TX30	291	148392	OA 1954	COLDWATER	SHERMAN	TX95	421	152252	OA 1954
CLEVINGER	TOM GREEN	TX75	451	000510	O 1980	COLDWATER CREEK	SHERMAN	TX95	421	152257	ONA 1975
CLIFF	EASTLAND	TX70	133	148485	OA 1984	COLDWATER CREEK EAST	HANSFORD	TX95	195	012499	N 1988
CLIFF HANGER	STEPHENS	TX70	429	016672	N 2000	COLDWATER RANCH	SHERMAN	TX95	421	007791	ONA 1984
CLIFFHANGER	PECOS	TX80	371	017888	N 2003	COLDWATER RANCH WEST	SHERMAN	TX95	421	009198	OA 1985
CLIFFSIDE	POTTER	TX95	375	148547	N 1958	COLE	DUVAL	TX40	131	152314	ON 1940
CLIFTON	SHACKELFORD	TX70	417	007306	O 1995	COLE	WEBB	TX40	479	152314	N 1971
CLINE FARMS	DAWSON	TX85	115	000998	OA 1979	COLE CREEK	ORANGE	TX30	361	152376	N 2004
CLINGINGSMITH	MONTAGUE	TX90	337	148671	OA 1969	COLE EAST	DUVAL	TX40	131	152500	O 1941
CLINGINGSMITH EAST	MONTAGUE	TX90	337	148702	O 1969	COLE EAST	WEBB	TX40	479	152500	N 1969
CLINTA	BORDEN	TX85	033	006900	OA 1984	COLE SOUTH	DUVAL	TX40	131	152562	ONA 1967
CLINTON	HARRIS	TX30	201	148733	ONA 1937	COLE SOUTH	WEBB	TX40	479	152562	ONA 1967
CLINTON LAKE	MARION	TX60	315	148764	N 1963	COLE WEST	DUVAL	TX40	131	152624	ONA 1927
CLINTON NORTH	HARRIS	TX30	201	148795	N 1955	COLE WEST	WEBB	TX40	479	152624	ONA 1927
CLINTON SOUTH	HARRIS	TX30	201	148826	O 1951	COLE-BRUNI	DUVAL	TX40	131	152345	N 1924
CLINTON WEST	HARRIS	TX30	201	148857	OA 1962	COLE-BRUNI	WEBB	TX40	479	152345	N 1924
CLIP	GOLIAD	TX20	175	148888	N 1959	COLEEN	PARKER	TX70	367	152631	N 1975
CLIP WEST	GOLIAD	TX20	175	148919	N 1961	COLEMAN	CLAY	TX90	077	152655	ON 1982
CLODINE	FORT BEND	TX30	157	148950	ONA 1941	COLEMAN	COLEMAN	TX70	083	152655	ONA 1979
CLODINE NE	HARRIS	TX30	201	148981	N 1956	COLEMAN	THROCKMORTON	TX70	447	152655	OA 1983
CLODINE NORTH	FORT BEND	TX30	157	149012	ONA 1955	COLEMAN COUNTY REGULAR	COLEMAN	TX70	083	152717	ONA 1910
CLODINE NORTH	HARRIS	TX30	201	149012	ONA 1955	COLEMAN JUNCTION	COLEMAN	TX70	083	152748	1954
CLODINE SW	FORT BEND	TX30	157	149043	ONA 1951	COLEMAN JUNCTION NORTH	COLEMAN	TX70	083	152779	OA 1950
CLODINE WEST	FORT BEND	TX30	157	149053	ONA 1973	COLEMAN RANCH	ARCHER	TX90	009	152810	OA 1977
CLOETER	LIVE OAK	TX20	297	020234	N 1982	COLEMAN RANCH	MITCHELL	TX80	335	152810	OA 1948
CLOETER	MCMULLEN	TX10	311	020234	OA 1981	COLEMAN RANCH NORTH	MITCHELL	TX80	335	152841	OA 1953
CLOPTON	STARR	TX40	427	149074	OA 1947	COLEMAN SOUTH	COLEMAN	TX70	083	000515	N 1979
CLOSE CITY	GARZA	TX85	169	003812	ONA 1983	COLEMAN WEST	COLEMAN	TX70	083	152872	O 1954
CLOUD	SHACKELFORD	TX70	417	149136	OA 1968	COLEMAN-BROWN	COLEMAN	TX70	083	152886	O 1957
CLOUD	THROCKMORTON	TX70	447	149136	N 1981	COLETO CREEK	VICTORIA	TX20	469	153058	ONA 1933
CLUELESS	COMANCHE	TX95	093	017740	N 2004	COLETO CREEK EAST	VICTORIA	TX20	469	007792	ONA 1980
CLUNDER	CALLAHAN	TX70	059	149353	OA 1955	COLETO CREEK SOUTH	VICTORIA	TX20	469	153089	ONA 1947
C-L-W	ARCHER	TX90	009	110516	OA 1952	COLETO CREEK SW	VICTORIA	TX20	469	153816	N 1973
C-L-W EAST	ARCHER	TX90	009	110547	O 1958	COLETOVILLE	VICTORIA	TX20	469	005107	N 1977
CLYDE HARPER	PALO PINTO	TX70	363	013839	N 1990	COLETOVILLE EAST	VICTORIA	TX20	469	153120	ONA 1955
CLYDE HOUSTON	TAYLOR	TX70	441	007847	N 1982	COLINDA	TAYLOR	TX70	441	153244	O 1956
CLYDE REYNOLDS	GLASSCOCK	TX80	173	149477	OA 1959	COLINE	SAN JACINTO	TX30	407	153275	ON 1949
CLYDE WILLIAMS	DE WITT	TX20	123	004308	N 1983	COLINE WEST	SAN JACINTO	TX30	407	153306	ONA 1959
C-M	STEPHENS	TX70	429	000461	OA 1980	COLLARD	HANSFORD	TX95	195	153337	ONA 1964
CMC	NOLAN	TX70	353	000512	ON 1979	COLLEGE HILLS	BRAZOS	TX30	041	000516	OA 1980
CMI	DAWSON	TX85	115	000999	OA 1980	COLLEGEPORT	MATAGORDA	TX30	321	153678	ON 1939
C-M-R	UPTON	TX75	461	110578	OA 1969	COLLEGEPORT EAST	MATAGORDA	TX30	321	153709	N 1939
COAHOMA	HOWARD	TX80	227	149772	ONA 1962	COLLEGEPORT NORTH	MATAGORDA	TX30	321	153740	OA 1955
COAHOMA NORTH	HOWARD	TX80	227	149803	OA 1969	COLLEGEPORT SW	MATAGORDA	TX30	321	153762	N 1976
COAHOMA NORTH	MITCHELL	TX80	335	149803	OA 1981	COLLEGEPORT WEST	MATAGORDA	TX30	321	153771	N 1942
COALSON	PARKER	TX70	367	150201	N 1976	COLLETOVILLE CREEK	GOLIAD	TX20	175	008090	N 1980
COALVILLE	PALO PINTO	TX70	363	150268	N 1986	COLLETOVILLE CREEK	VICTORIA	TX20	469	008090	N 1980
COASTAL	STARR	TX40	427	150299	ONA 1948	COLLETT	JIM HOGG	TX40	247	153802	OA 1968
COASTAL EAST	HIDALGO	TX40	215	150330	ON 1953	COLLIE	CRANE	TX80	103	001000	OA 1981
COASTAL EAST	STARR	TX40	427	150330	ONA 1953	COLLIE	MIDLAND	TX80	329	001000	OA 1981
COASTLINE-SIMPSON	MONTAGUE	TX90	337	006533	OA 1984	COLLIE	PECOS	TX80	371	001000	OA 1981
COATES	PECOS	TX80	371	150361	ONA 1976	COLLIE	REEVES	TX80	389	001000	OA 1981
COATES	SHACKELFORD	TX70	417	150361	OA 1949	COLLIE	WARD	TX80	475	001000	OA 1981
COATS	WOOD	TX60	499	150392	O 1949	COLLIER	BEE	TX20	025	153833	N 1955
COBATA	CALLAHAN	TX70	059	006534	OA 1984	COLLIER	JACKSON	TX20	239	153833	ONA 1942
COBB	LEE	TX30	287	150516	OA 1982	COLLIER EAST	JACKSON	TX20	239	153864	ON 1950
COBB	PECOS	TX80	371	150516	N 1980	COLLIER NORTH	JACKSON	TX20	239	153895	N 1961
COBBLESTONE	TERRELL	TX75	443	150609	N 1960	COLLIN GAGE	SHACKELFORD	TX70	417	014911	OA 1994
COBLE	HOCKLEY	TX85	219	150671	O 1945	COLLINS	EASTLAND	TX70	133	154050	ONA 1975
COBRA	GLASSCOCK	TX80	173	006901	OA 1984	COLLINS	SCURRY	TX85	415	154050	O 1949
COB-RUWE	SCURRY	TX85	415	150485	OA 1966	COLLINS CREEK	SHACKELFORD	TX70	417	154066	OA 1977
COBURN	LIPSCOMB	TX95	295	150702	ONA 1958	COLLINS CREEK EAST	SHACKELFORD	TX70	417	154070	ONA 1977
COBURN LOWER	LIPSCOMB	TX95	295	009508	N 1983	COLLINS LAKE	BRAZORIA	TX30	039	154112	ONA 1949
COBURN NORTH	LIPSCOMB	TX95	295	150764	N 1963	COLLINS LAKE SOUTH	BRAZORIA	TX30	039	154125	ON 1978
COBURN SOUTH	LIPSCOMB	TX95	295	150786	N 1975	COLLINSVILLE	GRAYSON	TX90	181	154205	O 1937
COBURN SW	LIPSCOMB	TX95	295	150795	ONA 1964	COLLINSVILLE EAST	GRAYSON	TX90	181	154236	OA 1956
COCHRAN	COCHRAN	TX85	079	150857	O 1954	COLLINSVILLE SE	GRAYSON	TX90	181	154267	OA 1957
COCKATOO	RUNNELS	TX75	399	000513	OA 1979	COLLINSVILLE SOUTH	GRAYSON	TX90	181	154298	O 1968
COCKBURN	WHARTON	TX30	481	000514	OA 1980	COLLUM	COLEMAN	TX70	083	154312	ONA 1978
COCKERHAM	SAN PATRICIO	TX40	409	150888	OA 1956	COLLUM	RUNNELS	TX75	399	154312	ONA 1978
COCKRELL	HOOD	TX70	221	005103	OA 1982	COLLUMS	COLEMAN	TX90	097	154329	O 1996
COCKRELL	PARKER	TX70	367	005103	N 1982	COLMENA	DUVAL	TX40	131	154422	ONA 1936
CODY	NUECES	TX40	355	150981	ONA 1949	COLMENA CREEK	DUVAL	TX40	131	015099	N 1994
CODY	STARR	TX40	427	150981	N 1953	COLOGNE	VICTORIA	TX20	469	154484	ONA 1939
CODY BELL	SCHLEICHER	TX75	413	151012	ONA 1967	COLOGNE DEEP	VICTORIA	TX20	469	017186	N 2001
CODY BELL EAST	SCHLEICHER	TX75	413	151043	N 1970	COLOGNE WEST	GOLIAD	TX20	175	154515	N 1980
CODY BELL SW	SCHLEICHER	TX75	413	151055	ONA 1975	COLOGNE WEST	VICTORIA	TX20	469	154515	N 1952
COFFEY	PARKER	TX70	367	006748	N 1984	COLOMA CREEK	CALHOUN	TX20	057	154546	ON 1949
CO											

TEXAS

Field Name	County Name	State Sub	Co Code	Field Code	Field Type	Field Disc Year	Field Name	County Name	State Sub	Co Code	Field Code	Field Type	Field Disc Year
COLORADO DELTA	OFFSHORE-STATE	TX05	990	154756	N	1972	COODY WEST	CLAY	TX90	077	158851	OA	1977
COLORADO EAST	JIM HOGG	TX40	247	154763	N	1963	COOK	ATASCOSA	TX10	013	158886	OA	1982
COLOVACA	COLORADO	TX30	089	154808	N	1974	COOK	DE WITT	TX20	123	158886	ON	1959
COLOVACA WEST	LAVACA	TX20	285	154418	N	1976	COOK	PALO PINTO	TX70	363	158886	N	1979
COLTIN	COLORADO	TX30	089	154949	O	1971	COOK EAST	DE WITT	TX20	123	008469	N	1991
COLTON	SHERMAN	TX95	421	017637	N	2004	COOK III	SHACKELFORD	TX70	417	158917	OA	1969
COLUMBUS	COLORADO	TX30	089	155290	ONA	1944	COOK RANCH	SHACKELFORD	TX70	417	159010	ONA	1949
COLUMBUS NORTH	COLORADO	TX30	089	155352	N	1956	COOK RANCH EAST	SHACKELFORD	TX70	417	159041	O	1968
COLUMBUS SOUTH	COLORADO	TX30	089	155507	N	1963	COOK RANCH WEST	SHACKELFORD	TX70	417	000521	N	1979
COLUMBUS WEST	COLORADO	TX30	089	155538	ON	1959	COOK SOUTH	DE WITT	TX20	123	159072	N	1963
COLVILLE	CASS	TX60	067	005109	OA	1983	COOK SW	DE WITT	TX20	123	159076	ON	1987
COLVIN	SHACKELFORD	TX70	417	155600	O	1968	COOK WEST	DE WITT	TX20	123	159079	N	1977
COMANCHE	WINKLER	TX80	495	155631	N	1976	COOKE	LA SALLE	TX10	283	159103	ONA	1956
COMANCHE BLUFF	MARTIN	TX80	317	014534	O	1993	COOKE COUNTY REGULAR	COOKE	TX90	097	159134	ONA	1924
COMANCHE COUNTY REGULAR	COMANCHE	TX70	093	155662	ONA	1919	COOKE RANCH	LA SALLE	TX10	283	008768	OA	1984
COMANCHE CREEK	ZAVALA	TX10	507	155693	OA	1960	COOKE WEST	LA SALLE	TX10	283	159146	ONA	1976
COMANCHE TRAILS	LYNN	TX85	305	013671	OA	1990	COOK-GEM	HEMPHILL	TX95	211	158906	N	1971
COMANCHE TRUST	STEPHENS	TX70	429	004309	N	1983	COOKOUT	FISHER	TX70	151	014913	O	1994
COMANCHE-HALSELL	DIMMIT	TX10	127	017327	O	2002	COOKS LAKE	HARDIN	TX30	199	159196	N	1959
COMANCHE-HALSELL	MAVERICK	TX10	323	017327	O	2002	COOKS LAKE SOUTH	JEFFERSON	TX30	245	009199	N	1985
COMANCHE-HITES	EASTLAND	TX70	133	155717	ONA	1978	COOKS POINT	BURLESON	TX30	051	004310	O	1983
COMBS	HIDALGO	TX40	215	155848	N	1964	COOKSEY	BEXAR	TX10	029	159351	OA	1950
CO-MC	MCCULLOCH	TX75	307	015739	O	1996	COOKSEY	WILSON	TX10	493	159351	OA	1950
COMET	VICTORIA	TX20	469	155941	N	1994	COOKSEY OLD	BEXAR	TX10	029	159382	O	1929
COMIDA DELUXE	PECOS	TX80	371	016786		2001	COOL	PARKER	TX70	367	012503	N	1988
COMITAS	ZAPATA	TX40	505	156034	ONA	1934	COOL WATER RANCH	EDWARDS	TX10	137	017575	N	2004
COMITAS SOUTH	ZAPATA	TX40	505	001002	N	1982	COOLEY	FORT BEND	TX30	157	159413	N	1983
COMITAS SW	ZAPATA	TX40	505	156057	N	1976	COOLEY	JEFFERSON	TX30	245	159413	O	1982
COMMAND ENERGY	EASTLAND	TX70	133	000519	ONA	1981	COOLEY	JONES	TX70	253	159413	O	1968
COMMANDER	PARKER	TX70	367	014006	N	1991	COON	GALVESTON	TX30	167	159444	OA	1981
COMMONWEALTH	SAN PATRICIO	TX40	409	156127	ONA	1956	COON	THROCKMORTON	TX70	447	159444	O	1953
COMMONWEALTH NORTH	SAN PATRICIO	TX40	409	156158	N	1963	COON BAYOU	ORANGE	TX30	361	017216	N	2002
COMMONWEALTH SOUTH	NUECES	TX40	355	156189	O	1960	COON CREEK	CHEROKEE	TX60	073	159475	N	1977
COMO	HOPKINS	TX50	223	156220	OA	1947	COON HOLLOW	TAYLOR	TX70	441	159630	O	1989
COMO	LA SALLE	TX10	283	156220	O	1954	COOPER	ARCHER	TX90	009	159723	OA	1942
COMO NE	HOPKINS	TX50	223	156282	OA	1985	COOPER	JACK	TX90	237	159723	OA	1982
COMO SE	HOPKINS	TX50	223	156344	OA	1983	COOPER	THROCKMORTON	TX70	447	159723	N	1976
COMPADRES	KIMBLE	TX75	267	017007	N	2001	COOPER CREEK	KENT	TX85	263	159785	OA	1983
COMPTON	CALLAHAN	TX70	059	156486	OA	1973	COOPER RANCH	FISHER	TX70	151	160002	O	1951
CONCANNON	WHEELER	TX95	483	012500	ON	1988	COOS	CROCKETT	TX75	105	012145	N	1987
CONCEPTION	DUVAL	TX40	131	156623	ON	1952	COOT	STONEWALL	TX70	433	000522	OA	1979
CONCEPTION EAST	DUVAL	TX40	131	007566	N	1983	COPANO BAY SOUTH	ARANSAS	TX40	007	160250	ONA	1962
CONCHO	COOKE	TX90	097	156716	OA	1956	COPANO BAY SOUTH	REFUGIO	TX20	391	160250	ONA	1962
CONCHO	SHACKELFORD	TX70	417	156716	OA	1983	COPANO BAY SW	ARANSAS	TX40	007	160281	ONA	1967
CONCHO	TOM GREEN	TX75	451	156716	N	1955	COPANO-HAMILL	REFUGIO	TX20	391	008092	N	1981
CONCHO BLUFF	CRANE	TX80	103	156747	OA	1956	COPAZ	TAYLOR	TX70	441	160312	ONA	1960
CONCHO BLUFF NORTH	ECTOR	TX80	135	156778	OA	1956	COPE	IRION	TX75	235	160343	O	1952
CONCHO BLUFF NORTH	UPTON	TX75	461	156778	OA	1956	COPE	REAGAN	TX75	383	160343	OA	1952
CONCHO BLUFF WEST	CRANE	TX80	103	156809	O	1965	COPE	STERLING	TX80	431	160343	OA	1952
CONCHUDO	WEBB	TX40	479	156871	ONA	1954	COPE	TOM GREEN	TX75	451	160343	OA	1952
CONCORD	ANDERSON	TX60	001	156902	O	1942	COPELAND	STEPHENS	TX70	429	160405	OA	1968
CONCORD DOME	ANDERSON	TX60	001	157057	ONA	1960	COPELAND CREEK	POLK	TX30	373	160436	ONA	1949
CONCORDIA	NUECES	TX40	355	157243	O	1966	COPELAND CREEK EAST	POLK	TX30	373	160442	ONA	1949
CONCORDIA NW	NUECES	TX40	355	157274	OA	1968	COPITA	DUVAL	TX40	131	160498	N	1953
CONCORDIA WEST	NUECES	TX40	355	157305	OA	1967	COPPER	PALO PINTO	TX70	363	160591	ONA	1951
CONCRETE SHIP	GALVESTON	TX30	167	006535	N	1984	COPPER BREAKS EAST	HARDEMAN	TX90	197	009200	OA	1985
CONDA	COKE	TX75	081	010705	OA	1986	COQUAT	LIVE OAK	TX20	297	160622	N	1943
CONDO	CROCKETT	TX75	105	006103	OA	1983	COQUAT SW	LIVE OAK	TX20	297	004903	N	1996
CONDOR	HOCKLEY	TX85	219	165446	OA	1999	CORAL	SHACKELFORD	TX70	417	160746	O	1978
CONDORON	THROCKMORTON	TX70	447	157398	ONA	1951	CORALINA RANCH	SCHLEICHER	TX75	413	004713	OA	1983
CONDORON NORTH	THROCKMORTON	TX70	447	157414	ONA	1972	CORAZON	SCURRY	TX85	415	160870	OA	1953
CONE	MONTAGUE	TX90	337	157429	O	1995	CORBETT	STEPHENS	TX70	429	160901	ONA	1978
CONEY	SHELBY	TX60	419	006214	N	1997	CORBETT	UPTON	TX75	461	160901	OA	1952
CONGER	GLASSCOCK	TX80	173	157574	ONA	1973	CORBETT	WILLACY	TX40	489	160901	N	1953
CONGER	STERLING	TX80	431	157574	ONA	1973	CORBETT	YOUNG	TX90	503	160901	OA	1982
CONGER SW	GLASSCOCK	TX80	173	157580	ONA	1979	CORBETT NORTH	UPTON	TX75	461	006343	OA	1984
CONGER SW	REAGAN	TX75	383	157580	ONA	1979	CORBETT SOUTH	UPTON	TX75	461	160963	O	1954
CONGER SW	STERLING	TX80	431	157580	ONA	1979	CORBETT-HOUSE	CROCKETT	TX75	105	013468	OA	1990
CONJAX	STEPHENS	TX70	429	157646	O	1952	CORDA	THROCKMORTON	TX70	447	004622	OA	1983
CONKLIN	PALO PINTO	TX70	363	157671	OA	1972	CORDELE	JACKSON	TX20	239	161118	ONA	1938
CONKRITE	WHARTON	TX30	481	157690	N	1976	CORDELE EAST	JACKSON	TX20	239	161149	N	1953
CONLEY	HARDEMAN	TX90	197	157708	ONA	1959	CORDELE NORTH	JACKSON	TX20	239	161180	O	1960
CONLEY NORTH	HARDEMAN	TX90	197	157739	O	1969	CORDELE SE	JACKSON	TX20	239	161211	ONA	1954
CONLEY SOUTH	HARDEMAN	TX90	197	157770	OA	1966	CORDELE SOUTH	JACKSON	TX20	239	161226	ONA	1975
CONLEY WEST	HARDEMAN	TX90	197	015851	O	1997	CORDELE WEST	JACKSON	TX20	239	161242	ONA	1950
CONN BROWN HARBOR	ARANSAS	TX40	007	012501	ONA	1987	CORDONA LAKE	CRANE	TX80	103	161335	ONA	1949
CONN BROWN HARBOR	SAN PATRICIO	TX40	409	012501	ONA	1987	CORDONA LAKE NORTH	CRANE	TX80	103	161366	OA	1960
CONNALLY	NOLAN	TX70	353	017315	O	2000	CORDONA LAKE SOUTH	CRANE	TX80	103	161397	O	1966
CONNALLY-THORNTON	STEPHENS	TX70	429	157801	OA	1950	CORDONA LAKE SW	CRANE	TX80	103	161428	OA	1966
CONNELL	KENT	TX85	263	157863	O	1950	CORDONA LAKE WEST	CRANE	TX80	103	161459	OA	1965
CONNER	ARCHER	TX90	009	157894	O	1951	CORDOVA	UPTON	TX75	461	012504	ONA	1988
CONNER	JACK	TX90	237	157894	O	1983	CORINNE	RUNNELS	TX75	399	161534	OA	1984
CONNER EAST	ARCHER	TX90	009	157925	O	1960	CORKY NIX	REAGAN	TX75	383	015938	N	1994
CONNERS	EASTLAND	TX70	133	003816	N	1983	CORN	FRIO	TX10	163	161862	OA	1959
CONNIE	HIDALGO	TX40	215	157963	N	1979	CORNELIA	LIVE OAK	TX20	297	161986	ONA	1954
CONNIE B	THROCKMORTON	TX70	447	013123	OA	1988	CORNELISON	ZAVALA	TX10	507	011307	N	1987
CONNOLLY	MARTIN	TX80	317	010340	OA	1985	CORNELIUS	MATAGORDA	TX30	321	000523	N	1981
CONNOR	MADISON	TX30	313	157982	N	1978	CORNER SHOT	FAYETTE	TX30	149	015588	O	1996
CONOCO DRISCOLL	DUVAL	TX40	131	157987	ONA	1908	CORNERSTONE	FORT BEND	TX30	157	000524	OA	1979
CONOCO DRISCOLL NORTH	DUVAL	TX40	131	158018	N	1963	CORNERSTONE NE	FORT BEND	TX30	157	008094	OA	1983
CONOCO DRISCOLL SOUTH	DUVAL	TX40	131	158049	ONA	1969	CORNERVILLE	FRANKLIN	TX60	159	162017	OA	1953
CONQUEST	PALO PINTO	TX70	363	003041	N	1982	CORNETT	DAWSON	TX85	115	162048	OA	1976
CONQUISTADOR	LAVACA	TX20	285	006536	N	1984	CORNETT	TAYLOR	TX70	441	162048	O	1959
CON'R SHEA	GAINES	TX85	165	017124	O	2002	CORNISH ZINKE	HOWARD	TX80	227	001004	OA	1981
CONRACK	DAWSON	TX85	115	007041	OA	1982	CORNWALL	PANOLA	TX60	365	010706	N	1986
CONRAD	YOAKUM	TX85	501	158080	O	1958	COROCO	TERRY	TX85	445	162296	OA	1954
CON-RICH	STEPHENS	TX70	429	156561	O	1955	COROCO SE	TERRY	TX85	445	162327	OA	1955
CONROE	MONTGOMERY	TX30	339	158204	ONA	1931	COROLLA	GRIMES	TX30	185	000526	N	1983
CONROE NORTH	MONTGOMERY	TX30	339	158235	N	1953	COROLLA	WALLER	TX30	473	000526	ONA	1980
CONROE SOUTH	MONTGOMERY	TX30	339	158266	ONA	1970	CORONA	WINKLER	TX80	495	010344	OA	2000
CONROE TOWNSITE	MONTGOMERY	TX30	339	158297	ONA	1954	CORONADO	LIBERTY	TX30	291	017794	N	2004
CONROE WEST	MONTGOMERY												

Field Name	County Name	State Sub	Co Code	Field Code	Field Disc Type Year	Field Name	County Name	State Sub	Co Code	Field Code	Field Disc Type Year
CORRAL	PALO PINTO	TX70	363	162661	O 1974	COW LAKE	BRAZORIA	TX30	039	012506	N 1988
CORRIE	MADISON	TX30	313	003042	N 1982	COWAN	ARCHER	TX90	009	166109	O 1954
CORRIGAN	TERRY	TX85	445	162730	OA 1950	COWAN	LIPSCOMB	TX95	295	166109	N 1965
CORRIGAN EAST	TERRY	TX85	445	162761	OA 1953	COWAN RANCH	BAYLOR	TX90	023	016512	O 2000
CORRIGAN NORTH	TERRY	TX85	445	162792	OA 1955	COWBOY	STARR	TX40	427	166233	N 1972
CORRIGAN WEST	TERRY	TX85	445	008686	O 1984	COWBOY WEST	STARR	TX40	427	014914	N 1993
CORRY	JACK	TX90	237	162823	OA 1987	COWDEN	ECTOR	TX80	135	166264	OA 1955
CORSICA	STONEWALL	TX70	433	162854	OA 1953	COWDEN NORTH	ANDREWS	TX80	003	166295	OA 1930
CORSICANA	ELLIS	TX50	139	162916	ONA 1896	COWDEN NORTH	ECTOR	TX80	135	166295	OA 1930
CORSICANA	NAVARRO	TX50	349	162916	ONA 1894	COWDEN SE	ECTOR	TX80	135	166326	O 1969
CORTESE	GALVESTON	TX30	167	002141	OA 1998	COWDEN SOUTH	ECTOR	TX80	135	166357	OA 1930
CORTEZ	STARR	TX40	427	162978	N 1944	COWDEN WEST	ECTOR	TX80	135	166388	O 1955
CORTEZ NORTH	STARR	TX40	427	163009	N 1961	COWSERT	KIMBLE	TX75	267	166718	N 1973
CORTEZ SOUTH	STARR	TX40	427	163040	ONA 1964	COWTRAP	BRAZORIA	TX30	039	166729	N 1951
CORVETTE	UPTON	TX75	461	013840	OA 1991	COWTRAP	MATAGORDA	TX30	321	166729	N 1951
CORVIN	HARDEMAN	TX90	197	002038	O 1982	COWTRAP NORTH	OFFSHORE-STATE	TX05	990	000532	N 1980
CORVO	CROCKETT	TX75	105	000527	ON 1979	COWTRAP SOUTH	OFFSHORE-STATE	TX05	990	000533	N 1980
CORZINE	ARCHER	TX90	009	163319	O 1960	COX	COLORADO	TX30	089	166760	N 1980
COSCO	PALO PINTO	TX70	363	016274	N 1997	COX	CROCKETT	TX75	105	166760	ONA 1948
COSDEN	BEE	TX20	025	163350	N 1944	COX	SCURRY	TX85	415	166760	O 1951
COSDEN WEST	BEE	TX20	025	163381	ONA 1942	COX	WHARTON	TX30	481	166760	OA 1951
COSEFIELD SOUTH	COOKE	TX90	097	163412	OA 1968	COX & HAMON	DUVAL	TX40	131	166791	OA 1949
COSMONAUT	FORT BEND	TX30	157	016877	N 2001	COX NORTH	CROCKETT	TX75	105	166884	N 1961
COSMOPOLITAN	GONZALES	TX10	177	163429	OA 1976	COX RANCH	SCURRY	TX85	415	166931	O 1974
COST	GONZALES	TX10	177	163458	OA 1976	COX SOUTH	TAYLOR	TX70	441	011099	OA 1986
COST WEST	GONZALES	TX10	177	163463	ONA 1978	COX-BROWN	SCHLEICHER	TX75	413	166853	ONA 1953
COSTA	CRANE	TX80	103	163468	OA 1980	COY CITY	KARNES	TX20	255	166977	ONA 1945
COSTELLO	PALO PINTO	TX70	363	163474	N 1966	COYANOSA	PECOS	TX80	371	167008	ONA 1959
COSTELLO NW	PALO PINTO	TX70	363	163485	OA 1974	COYANOSA NE	PECOS	TX80	371	167039	N 1967
COSTELLO W	LAVACA	TX20	285	005971	N 2001	COYANOSA NORTH	PECOS	TX80	371	167070	OA 1963
COSTON & CLINE	JACK	TX90	237	163505	O 1951	COYANOSA SOUTH	PECOS	TX80	371	167101	ONA 1965
COTHAN	EASTLAND	TX70	133	014333	N 1992	COYANOSA WEST	PECOS	TX80	371	167132	OA 1962
COTHRUM-BK	JONES	TX70	253	006759	OA 1984	COYLE	PARKER	TX70	367	167163	N 1977
COTROPIA	ROBERTSON	TX50	395	017371	N 2003	COYOTE	JIM HOGG	TX40	247	167349	O 1957
COTTEN WEST	ANDREWS	TX80	003	163705	OA 1964	COYOTE EAST	JIM HOGG	TX40	247	167473	N 1984
COTTLE	YOUNG	TX90	503	163815	OA 1953	COYOTE RIDGE	TAYLOR	TX70	441	014009	O 1991
COTTON	IRION	TX75	235	163846	O 1959	COYOTE SOUTH	JIM HOGG	TX40	247	167504	ON 1958
COTTON	LIPSCOMB	TX95	295	163846	N 1985	COYOTE VALLEY	HOWARD	TX80	227	014839	O 1994
COTTON	NUECES	TX40	355	163846	ONA 1979	COYOTE WEST	JIM HOGG	TX40	247	167535	ON 1982
COTTON GIN	FREESTONE	TX50	161	163939	N 1969	COZY CORNER	FAYETTE	TX30	149	014010	N 1991
COTTON HARTMAN	NUECES	TX40	355	008095	N 1980	CRAB	MATAGORDA	TX30	321	167768	N 1969
COTTON LAKE	CHAMBERS	TX30	071	163970	ONA 1936	CRABBS PRAIRIE	WALKER	TX30	471	167861	N 1966
COTTON LAKE EAST	CHAMBERS	TX30	071	164001	ONA 1968	CRACKER JACK	HOWARD	TX80	227	013359	OA 1989
COTTON LAKE NORTH	CHAMBERS	TX30	071	164016	OA 1978	CRACKERJACK	STONEWALL	TX70	433	167943	OA 1974
COTTON LAKE SOUTH	CHAMBERS	TX30	071	164032	ONA 1937	CRAFT	STEPHENS	TX70	429	011376	O 1986
COTTON LAKE WEST	CHAMBERS	TX30	071	164063	ONA 1969	CRAFT UPPER	STEPHENS	TX70	429	015383	N 1994
COTTON PATCH	SAN PATRICIO	TX40	409	008096	N 1983	CRAFTON	WISE	TX90	497	167985	O 1950
COTTON PLANT	STEPHENS	TX70	429	164083	OA 1974	CRAFTON NORTH	WISE	TX90	497	007042	N 1980
COTTON ROW	HIDALGO	TX40	215	012146	N 1987	CRAFTON WEST	JACK	TX90	237	168016	ONA 1964
COTTONDALE	WISE	TX90	497	164218	ONA 1950	CRAFTON WEST	WISE	TX90	497	168016	OA 1969
COTTONMOUTH	WHARTON	TX30	481	017120	N 2001	CRAIG RANCH	SHERMAN	TX95	421	005118	N 1983
COTTONWOOD	HARDEMAN	TX90	197	164249	OA 1984	CRAIG RANCH EAST	SHERMAN	TX95	421	016589	N 2000
COTTONWOOD	JONES	TX70	253	164249	OA 1982	CRAIGHEAD	EASTLAND	TX70	133	006105	ONA 1983
COTTONWOOD	LIBERTY	TX30	291	164249	ONA 1943	CRAIN	VICTORIA	TX20	469	168178	N 1978
COTTONWOOD ANNIE	JONES	TX70	253	004161	OA 1983	CRAIN-KUNKEL	YOUNG	TX90	503	168202	O 1945
COTTONWOOD CREEK	FISHER	TX70	151	164280	OA 1982	C-RANCH	ANDREWS	TX80	003	110671	O 1953
COTTONWOOD CREEK	MONTAGUE	TX90	337	164280	OA 1981	C-RANCH SOUTH	ANDREWS	TX80	003	000966	OA 1981
COTTONWOOD CREEK	NOLAN	TX70	353	164280	N 1981	CRANDALL RUBIE	LAVACA	TX20	285	008638	N 2001
COTTONWOOD CREEK	TAYLOR	TX70	441	164280	N 1981	CRANDELL	PECOS	TX80	371	168326	O 1950
COTTONWOOD CREEK EAST	DE WITT	TX20	123	164311	N 1961	CRANDELL	STERLING	TX80	431	168326	OA 1953
COTTONWOOD CREEK NW	DE WITT	TX20	123	014008	N 1990	CRANE	CRANE	TX80	103	168357	OA 1951
COTTONWOOD CREEK SOUTH	DE WITT	TX20	123	164342	ONA 1934	CRANE COWDEN	CRANE	TX80	103	168388	OA 1932
COTTONWOOD DRAW	MCMULLEN	TX10	311	164365	O 1992	CRANE COWDEN	UPTON	TX75	461	168388	OA 1932
COTTONWOOD EAST	LIBERTY	TX30	291	164373	O 1953	CRANE COWDEN SOUTH	CRANE	TX80	103	168419	O 1960
COTTONWOOD NORTH	LIBERTY	TX30	291	164404	N 1948	CRANE ISLAND SOUTH	NUECES	TX40	355	001008	ONA 1980
COTTONWOOD NW	DE WITT	TX20	123	164419	N 1976	CRANE SE	CRANE	TX80	103	168481	O 1957
COTTONWOOD RANCH	CULBERSON	TX80	109	006104	N 1980	CRANE SOUTH	CRANE	TX80	103	168512	O 1948
COTTONWOOD SE	LIBERTY	TX30	291	000528	N 1981	CRANELL	REFUGIO	TX20	391	168574	N 1959
COTTONWOOD SOUTH	LIBERTY	TX30	291	164435	OA 1975	CRANELL WEST	REFUGIO	TX20	391	016921	N 2000
COTTONWOOD SW	LIBERTY	TX30	291	164466	OA 1969	CRANFORD	JACK	TX90	237	168651	N 1979
COTTONWOOD WEST	LIBERTY	TX30	291	164528	N 1954	CRANZ	LIVE OAK	TX20	297	168667	N 1957
COTULLA	LA SALLE	TX10	283	164621	O 1951	CRASCO	COLORADO	TX30	089	016278	N 1996
COTULLA RANCH	WEBB	TX40	479	164633	ON 1974	CRASH	IRION	TX75	235	168682	OA 1976
COUCH	CROCKETT	TX75	105	164683	O 1986	CRASS	REFUGIO	TX20	391	005121	OA 1983
COUEY	WHARTON	TX30	481	164699	N 1976	CRAVEN	LUBBOCK	TX85	303	168760	OA 1944
COUGAR	ARCHER	TX90	009	164700	OA 1983	CRAVER	PARKER	TX70	367	168770	N 1977
COUGAR ENERGY	ARCHER	TX90	009	010345	OA 1985	CRAWAR	CRANE	TX80	103	168791	ONA 1954
COUGHRAN	ATASCOSA	TX10	013	164714	OA 1956	CRAWAR	WARD	TX80	475	168791	ONA 1954
COUGHRAN SOUTH	ATASCOSA	TX10	013	164745	O 1969	CRAWAR EAST	CRANE	TX80	103	168822	O 1958
COUGHRAN WEST	ATASCOSA	TX10	013	164776	O 1960	CRAWAR NORTH	WARD	TX80	475	168828	ONA 1977
COULTER	GARZA	TX85	169	001005	OA 1979	CRAWAR SOUTH	CRANE	TX80	103	168795	N 1979
COULTER SOUTH	GARZA	TX85	169	001006	OA 1980	CRAWAR WEST	WARD	TX80	475	168853	ONA 1963
COUNTISS	NUECES	TX40	355	006537	OA 1983	CRAWFORD	COOKE	TX90	097	168884	OA 1977
COUNTS	SHACKELFORD	TX70	417	165179	OA 1955	CRAWFORD	EASTLAND	TX70	133	168884	OA 1981
COUNTY LAKE	RUSK	TX60	401	165210	N 1985	CRAWFORD	MENARD	TX75	327	168884	N 1981
COUNTY LINE	DUVAL	TX40	131	165272	O 1953	CRAWFORD	PALO PINTO	TX70	363	168884	N 1979
COUNTY LINE	MCMULLEN	TX10	311	165272	O 1953	CRECY	TRINITY	TX30	455	008098	OA 1984
COUNTY LINE	PARKER	TX70	367	165272	N 1980	CREDO	STERLING	TX80	431	169070	OA 1962
COUNTY LINE	YOUNG	TX90	503	165272	O 1953	CREDO EAST	STERLING	TX80	431	169101	ONA 1966
COUPER	YOUNG	TX90	503	165365	O 1952	CREDO NORTH	STERLING	TX80	431	169132	OA 1968
COUPLAND EAST	WILLIAMSON	TX10	491	165396	OA 1964	CREDO SE	STERLING	TX80	431	169163	ONA 1967
COUPLAND SOUTH	WILLIAMSON	TX10	491	165427	OA 1949	CREDO WEST	GLASSCOCK	TX80	173	169178	ONA 1976
COUOIL	OCHILTREE	TX95	357	014637	O 1993	CREE	YOUNG	TX90	503	000535	N 1980
COURSON RANCH	ROBERTS	TX95	393	017217	ONA 2002	CREE-FLOWERS	ROBERTS	TX95	393	169194	ONA 1954
COURTNEY	EASTLAND	TX70	133	165489	OA 1949	CREE-FLOWERS EAST	ROBERTS	TX95	393	169225	N 1961
COUSENS	VICTORIA	TX20	469	001007	N 1981	CREE-STEPHENS	RUNNELS	TX75	399	169256	O 1953
COUSIN	JACKSON	TX20	239	015506	N 1994	CREE-SYKES	RUNNELS	TX75	399	169287	ONA 1950
COUSINS	MCMULLEN	TX10	311	165551	ONA 1957	CREE-SYKES EAST	RUNNELS	TX75	399	169318	O 1951
COUSINS NORTH	MCMULLEN	TX10	311	165582	N 1960	CREE-SYKES WEST	RUNNELS	TX75	399	169349	O 1960
COUTS	PARKER	TX70	367	165592	N 1980	CREGO	JONES	TX70	253	008887	OA 1985
COV	CULBERSON	TX80	109	165602	N 1978	CREIGHTON	HARDEMAN	TX90	197	005122	O 1986
COVE	OFFSHORE-STATE	TX05	990	165613	N 1967	CRENSHAW	COLEMAN	TX70	083	004314	OA 1983
COVE NORTH	OFFSHORE-STATE	TX05	990	008097	N 1982	CRESCENT	WHARTON	TX30	481	169504	N 1945
COVENANT	KNOX	TX90	275	011098	O 1987	CRESCENT MOON	COLEMAN	TX70	083	007469	N 1983
COVERT	DIMITT	TX10	127	165706	N 1972	CRESCENT WEST	WHARTON	TX30	481	169938	N 1975
COVEY CHAPEL	LA SALLE	TX10	283	002039	O 1980	CRESLINN	JONES	TX70	253	169969	OA 1955
COVINGTON	TERRY	TX85	445	165799	OA 1956	CRESSON	CROCKETT	TX75	105	170000	O 1992
COW BAYOU	FALLS	TX50	145	165954	ONA 1950	CRESSON FARM	PARKER	TX70	367	006585	N 1994
COW CREEK	MCMULLEN	TX10	311	165985	ONA 1964	CRESSWELL	COLEMAN	TX70	083	1	

TEXAS

Field Name	County Name	State Sub	Co Code	Field Code	Field Disc Type	Year	Field Name	County Name	State Sub	Co Code	Field Code	Field Disc Type	Year
CRESTONIA SOUTH	JIM HOGG	TX40	247	170217	OA	1952	CUNNINGHAM RANCH NORTH	PECOS	TX80	371	001013	N	1979
CRESWELL	YOUNG	TX90	503	003183	OA	1982	CUNNINGHAM-HUBBARD	CALLAHAN	TX70	059	174548	N	1978
CREWS	REFUGIO	TX20	391	170372	N	1982	CURLEY	THROCKMORTON	TX70	447	174711	OA	1976
CREWS	RUNNELS	TX75	399	170372	OA	1946	CURLEY SOUTH	THROCKMORTON	TX70	447	000541	OA	1980
CREWS HILL	GREGG	TX60	183	016932	O	1999	CURREY	THROCKMORTON	TX70	447	174728	OA	1961
CREWS NE	RUNNELS	TX75	399	012939	N	1988	CURRIE	NAVARRO	TX50	349	174759	ONA	1921
CREWS SE	RUNNELS	TX75	399	170403	ONA	1966	CURRY & THORNTON	RUNNELS	TX75	399	006904	OA	1984
CREWS SOUTH	RUNNELS	TX75	399	170434	OA	1952	CURT WEAVER	JACK	TX90	237	174914	N	1954
CREWS SW	RUNNELS	TX75	399	170459	ONA	1977	CURTIS	THROCKMORTON	TX70	447	174945	OA	1951
CREWS WEST	RUNNELS	TX75	399	170465	ON	1951	CURTIS	ZAVALA	TX10	507	174945	N	1984
CRICKET	HASKELL	TX70	207	010350	OA	1985	CURTIS MITCHELL	PALO PINTO	TX70	363	000542	N	1979
CRIM	WISE	TX90	497	170511	O	1973	CURTIS SOUTH	THROCKMORTON	TX70	447	175007	OA	1969
CRIPPLE CREEK	THROCKMORTON	TX70	447	170728	OA	1973	CURT-ROY	GARZA	TX85	169	174883	OA	1955
CRISWELL NORTH	EASTLAND	TX70	133	009579	ON	1981	CUSTARD	JACK	TX90	237	175379	ONA	1967
CRITTENDON	WINKLER	TX80	495	170868	ON	1968	CUSTER CITY	COOKE	TX90	097	175421	OA	1983
CROCKER	LIVE OAK	TX20	297	170930	N	1997	CUTBIRTH	CALLAHAN	TX70	059	175720	OA	1947
CROCKETT	CROCKETT	TX75	105	170961	ONA	1938	CUTHAND SE	RED RIVER	TX60	387	175751	O	1953
CROCKETT	HOUSTON	TX60	225	170961	N	1984	CUTHBERTSON	DE WITT	TX20	123	013584	OA	1990
CROCKETT	UPTON	TX75	461	170961	ONA	1938	CUTTER	OCHILTREE	TX95	357	175813	N	1987
CROCKETT EAST	CROCKETT	TX75	105	170992	O	1976	CUTTHROAT	PECOS	TX80	371	175875	N	1998
CROCKETT EAST	UPTON	TX75	461	170992	O	1953	CUTTY SARK	RUNNELS	TX75	399	175906	OA	1957
CROFT	BEE	TX20	025	171085	ON	1954	CUTTY SARK NORTH	RUNNELS	TX75	399	175937	O	1965
CROMERA	SHACKELFORD	TX70	417	020241	OA	1982	CVL	CRANE	TX80	103	013844	OA	1991
CRON	CONCHO	TX75	095	171333	O	1961	CWVJ	WASHINGTON	TX30	477	009417	N	1984
CRONK	SHACKELFORD	TX70	417	008471	OA	1984	CY PERKINS	YOUNG	TX90	503	176240	OA	1952
CROOKED BAYOU	LIBERTY	TX30	291	171364	ON	1993	CYBER	YOUNG	TX90	503	010353	O	1985
CROOKED CREEK	JACK	TX90	237	171395	OA	1983	CYCLONE	OFFSHORE-STATE	TX05	990	016202	N	1996
CROOKED LAKE	DIMMIT	TX10	127	171426	ON	1978	CYDNEY BRYNN	MARION	TX60	315	012149	O	1987
CROOKED LAKE	ZAVALA	TX10	507	171426	ON	1978	CYNTHIA	WICHITA	TX90	485	176302	OA	1950
ROOM	COLEMAN	TX70	083	171519	OA	1954	CYPRESS	HARRIS	TX30	201	176333	ONA	1949
CROSBY	HARRIS	TX30	201	171550	O	1954	CYPRESS CREEK	NEWTON	TX30	351	176457	ON	1958
CROSBY NORTH	HARRIS	TX30	201	000536	OA	1981	CYPRESS CREEK EAST	NEWTON	TX30	351	176488	N	1968
CROSS	GARZA	TX85	169	171581	OA	1956	CYPRESS CREEK NORTH	NEWTON	TX30	351	176519	OA	1967
CROSS CREEK	HARRIS	TX30	201	171674	N	1993	CYPRESS DEEP	HARRIS	TX30	201	014745	O	1993
CROSS PLAINS NORTH	CALLAHAN	TX70	059	014744	ON	1993	CYPRESS POND	LIBERTY	TX30	291	176674	N	2005
CROSS TIE	KNOX	TX90	275	171922	OA	1964	CYPRESS SW	HARRIS	TX30	201	176736	N	1960
CROSS TIE WEST	HASKELL	TX70	207	007808	OA	1984	CYPRESS WEST	HARRIS	TX30	201	176740	N	1980
CROSS TIE WEST	KNOX	TX90	275	007808	OA	1984	CYRIL	RUSK	TX60	401	176767	ONA	1962
CROSS WEST	GRIMES	TX30	185	171937	O	1977	CYRIL SOUTH	RUSK	TX60	401	176805	ON	1977
CROSSCUT	BROWN	TX70	049	171705	N	1950	CYRIL WEST	RUSK	TX60	401	001016	N	1981
CROSSETT	CRANE	TX80	103	171984	OA	1944	D & G	RUNNELS	TX75	399	177458	O	1962
CROSSETT	UPTON	TX75	461	171984	OA	1944	D & L	YOUNG	TX90	503	177489	O	1966
CROSSETT EAST	CRANE	TX80	103	172000	O	1967	D & M	RUNNELS	TX75	399	003043	O	1982
CROSSETT EAST	UPTON	TX75	461	172000	O	1967	D A	PECOS	TX80	371	177418	N	1976
CROSSETT NORTH	CRANE	TX80	103	172015	OA	1962	D A	REEVES	TX80	389	177418	N	2003
CROSSETT NORTH	UPTON	TX75	461	172015	OA	1962	D A G	SHACKELFORD	TX70	417	014539	ON	1992
CROSSETT SOUTH	CRANE	TX80	103	172046	O	1956	D B	SHACKELFORD	TX70	417	177551	OA	1969
CROSSETT SOUTH	CROCKETT	TX75	105	172046	OA	1956	D C	ARCHER	TX90	009	177582	O	1959
CROSSETT SOUTH	PECOS	TX80	371	172046	OA	1956	D C L	CLAY	TX90	077	007811	OA	1984
CROSSETT SOUTH	UPTON	TX75	461	172046	O	1956	D C M	YOUNG	TX90	503	177613	OA	1971
CROSSETT WEST	CRANE	TX80	103	172077	ONA	1962	D C R 79 SOUTH	DUVAL	TX40	131	177706	ONA	1968
CROSSMAN	ARCHER	TX90	009	172108	O	1955	D C R-55	DUVAL	TX40	131	177644	O	1962
CROSSMAN	CHEROKEE	TX60	073	172108	ONA	1984	D C R-79	DUVAL	TX40	131	177675	ONA	1948
CROSSMAN EAST	ARCHER	TX90	009	172139	O	1959	D E B	GAINES	TX85	165	177737	OA	1952
CROSSROADS	HARDEMAN	TX90	197	172170	OA	1984	D E B SE	GAINES	TX85	165	007961	OA	1998
CROSS-S-RANCH	ZAVALA	TX10	507	171860	ON	1968	D G	LIPSCOMB	TX95	295	005129	N	1983
CROTON	KING	TX85	269	172387	OA	1972	D G J	JACK	TX90	237	003818	O	1983
CROTON BREAKS	KING	TX85	269	012732	OA	1988	D H	STEPHENS	TX70	429	010354	OA	1985
CROTON CREEK	DICKENS	TX85	125	172418	OA	1969	D H J	GRIMES	TX30	185	177756	ONA	1973
CROTON CREEK EAST	DICKENS	TX85	125	172422	OA	1969	D H J	WALLER	TX30	473	177756	ONA	1973
CROTON CREEK SOUTH	DICKENS	TX85	125	172449	OA	1968	D I F	SCURRY	TX85	415	177768	O	1964
CROW	JONES	TX70	253	172511	OA	1951	D J	SHACKELFORD	TX70	417	177799	ONA	1964
CROW	WOOD	TX60	499	172511	OA	1976	D J S	CROCKETT	TX75	105	009205	OA	1984
CROWELL EAST	FOARD	TX90	155	172604	OA	1961	D JACK	SHACKELFORD	TX70	417	011380	N	1981
CROWELL NORTH	FOARD	TX90	155	172635	OA	1959	D L R	RUNNELS	TX75	399	016753	N	1985
CROWELL SW	FOARD	TX90	155	172697	OA	1969	D N S	DE WITT	TX20	123	177892	O	1959
CROWN	TERRY	TX85	445	001011	OA	1981	D R S	EASTLAND	TX70	133	177901	ONA	1976
CROWN EAST	ATASCOSA	TX10	013	172821	OA	1954	D R S SE	EASTLAND	TX70	133	007851	OA	1982
CROWNQUEST	CRANE	TX80	103	016878	OA	2001	D S	PECOS	TX80	371	177910	N	1978
CROWTHER	MCMULLEN	TX10	311	172976	ONA	1915	DA	REEVES	TX80	389	017536	O	1978
CROWTHER NORTH	MCMULLEN	TX10	311	010351	O	1985	DABOVAL	WHARTON	TX30	481	177954	ONA	1944
CRUM	JACK	TX90	237	173131	ONA	1980	DABOVAL NE	WHARTON	TX30	481	002043	N	1982
CRUMP	THROCKMORTON	TX70	447	173193	OA	1956	DACOSTA	VICTORIA	TX20	469	177930	N	1959
CRUMPLER	CLAY	TX90	077	010352	O	1985	DAD WARNER	COTTLE	TX85	101	010355	OA	1985
CRUSE	RUNNELS	TX75	399	173317	O	1963	DADDY SCHU	CHAMBERS	TX30	071	014214	N	1991
CRUSHER	REEVES	TX80	389	173348	OA	1964	DAGG	LAVACA	TX20	285	178225	N	1974
CRUTCHFIELD	DUVAL	TX40	131	173379	N	1957	DAGG NORTH	LAVACA	TX20	285	178228	N	1978
CRUZ CREEK	POTTER	TX95	375	007850	O	1982	DAHL	BEE	TX20	025	178450	ONA	1953
CRYSTAL	WEBB	TX40	479	173441	N	1984	DAHL-HOPE	HANSFORD	TX95	195	178453	OA	1973
CRYSTAL BEACH	GALVESTON	TX30	167	173472	ON	1971	DAHURD	WALKER	TX70	471	178481	O	1953
CRYSTAL BEACH	OFFSHORE-STATE	TX05	990	173472	ON	1970	DAI	UPTON	TX75	461	007362	OA	1997
CRYSTAL CITY	DIMMIT	TX10	127	173492	ONA	1976	DAILY	YOUNG	TX90	503	178521	O	1957
CRYSTAL CITY	ZAVALA	TX10	507	173492	ONA	1963	DAISY DEAN	COLORADO	TX30	089	008473	N	1984
CRYSTAL FALLS	STEPHENS	TX70	429	173534	OA	1948	DAK	ARCHER	TX90	009	178574	OA	1983
CRYSTAL FALLS EAST	STEPHENS	TX70	429	173540	ONA	1977	DAK	HENDERSON	TX50	213	178574	O	1965
CUATRO DE JULIO	DUVAL	TX40	131	016266	N	2000	DAKIN	YOUNG	TX90	503	178605	OA	1954
CUBA LIBRE	WEBB	TX40	479	014685	N	1993	DALANA	THROCKMORTON	TX70	447	008474	OA	1984
CUBA LIBRE DEEP	WEBB	TX40	479	015907	N	1995	DALBY SPRINGS	BOWIE	TX60	037	178636	O	1952
CUELLAR	ZAPATA	TX40	505	173891	ON	1927	DALE	BROWN	TX70	049	178698	ONA	1978
CUELLAR WEST	ZAPATA	TX40	505	173922	N	1947	DALE ALLEN	MAVERICK	TX10	323	178700	N	1976
CUERNO LARGO	ECTOR	TX80	135	173953	OA	1992	DALE-MCBRIDE	BASTROP	TX10	021	178760	OA	1927
CUERO SOUTH	DE WITT	TX20	123	173984	ONA	1959	DALE-MCBRIDE	CALDWELL	TX10	055	178760	OA	1927
CUESTA HILL	CROCKETT	TX75	105	007043	OA	1981	DALLARDSVILLE	POLK	TX30	373	007810	ONA	1983
CULBERSON-WHITE	BROWN	TX70	049	174046	OA	1951	DALLAS	COLEMAN	TX70	083	178946	N	1980
CULBERTSON	JONES	TX70	253	174077	OA	1950	DALLAS BRANCH	JASPER	TX30	241	011695	N	1987
CULLEN	WHARTON	TX30	481	000539	N	1979	DALLAS HUSKY	GOLIAD	TX20	175	179008	ONA	1953
CULLERS & BAILEY	JONES	TX70	253	000540	OA	1979	DALLAS HUSKY DEEP	GOLIAD	TX20	175	179012	N	1972
CULLUM	WILBARGER	TX90	487	174170	O	1955	DALLAS HUSKY EAST	GOLIAD	TX20	175	179039	N	1953
CULP	COCHRAN	TX85	079	174201	OA	1955	DALLAS HUSKY NE	GOLIAD	TX20	175	179070	ONA	1962
CUMBERLAND	SHERMAN	TX95	421	174325	N	1993	DALLY-VAULT	DAWSON	TX85	115	017726	O	2004
CUMMING	PALO PINTO	TX70	363	014538	ONA	1993	DALOU	LUBBOCK	TX85	303	179101	O	1970
CUMMING	STEPHENS	TX70	429	014538	ONA	199							

Field Name	County Name	State Sub	Co Code	Field Code	Field Disc Type Year	Field Name	County Name	State Sub	Co Code	Field Code	Field Disc Type Year
DAMERON	PECOS	TX80	371	179318	ONA 1961	DAVIS CREEK	LIMESTONE	TX50	293	182294	N 1983
DAMON MOUND	BRAZORIA	TX30	039	179442	ONA 1915	DAVIS DRAW	OCHILTREE	TX95	357	010250	N 1985
DAMON MOUND EAST	BRAZORIA	TX30	039	179473	OA 1953	DAVIS HILL	LIBERTY	TX30	291	182356	O 1955
DAMON MOUND SE	BRAZORIA	TX30	039	179504	O 1955	DAVIS RANCH	SHACKELFORD	TX70	417	182449	ONA 1957
DAMSITE	LOVING	TX80	301	179523	N 1976	DAVIS RIBBLE	YOUNG	TX90	503	010358	OA 1985
DAMSON	THROCKMORTON	TX70	447	179535	O 1969	DAVIS SOUTH	ZAPATA	TX40	505	182542	ONA 1966
DAMUTH	SAN JACINTO	TX30	040	000546	ONA 1979	DAVIS-BELL	COLEMAN	TX70	083	182201	OA 1952
DAMUTH NORTH	SAN JACINTO	TX30	407	179553	OA 1981	DAVIS-TAYLOR	TAYLOR	TX70	441	182573	O 1958
DAN	WILBARGER	TX90	487	179566	OA 1977	DAVIS-WATSON	COLEMAN	TX70	083	182604	OA 1961
DAN A HUGHES	JIM HOGG	TX40	247	014215	N 1991	DAV-MAG	CLAY	TX90	077	181519	O 1956
DAN A HUGHES	ZAPATA	TX40	505	014215	N 1991	DAVO	LAVACA	TX20	285	014915	N 1993
DAN A HUGHES WEST	ZAPATA	TX40	505	015112	N 1992	DAVSUN	SHELBY	TX60	419	008101	N 1982
DAN COBBS	MCMULLEN	TX10	311	004704	N 1994	DAVY	KARNES	TX20	255	182635	ONA 1962
DAN COUNTISS	MCMULLEN	TX10	311	097191	O 2000	DAVY CROCKETT	HOUSTON	TX60	225	182666	O 1976
DAN SULLIVAN	BROOKS	TX40	047	179597	ON 1944	DAVY CROCKETT	ZAPATA	TX40	505	182666	OA 1955
DANA	ARCHER	TX90	009	179628	O 1961	DAVY CROCKETT NE	HOUSTON	TX60	225	013673	OA 1991
DANA EAST	ARCHER	TX90	009	179632	OA 1978	DAW-CON	SHACKELFORD	TX70	417	182697	OA 1955
DANBURY	BRAZORIA	TX30	039	179659	ONA 1947	DAW-DEN	BORDEN	TX85	033	008475	OA 1984
DANBURY DOME	BRAZORIA	TX30	039	179690	ONA 1930	DAWKINS	JACK	TX90	237	182712	OA 1978
DANBURY DOME NORTH	BRAZORIA	TX30	039	179721	ONA 1952	DAWN	FRIO	TX10	163	182728	O 1963
DANBURY DOME WEST	BRAZORIA	TX30	039	003976	N 1983	DAWN G	GARZA	TX85	169	012944	OA 1988
DANBURY EAST	BRAZORIA	TX30	039	179752	OA 1967	DAWS	THROCKMORTON	TX70	447	182759	OA 1948
DANBURY NORTH	BRAZORIA	TX30	039	179783	OA 1952	DAWS	YOUNG	TX90	503	182759	ONA 1948
DANBURY NW	BRAZORIA	TX30	039	179793	ONA 1977	DAWSON	CRANE	TX80	103	182790	OA 1955
DANBURY RIDGE	BRAZORIA	TX30	039	011938	N 1987	DAWSON - CONWAY	SHACKELFORD	TX70	417	003153	N 1982
DANBURY SOUTH	BRAZORIA	TX30	039	179814	N 1963	DAWSON EAST	CRANE	TX80	103	182827	OA 1974
DANBURY SW	BRAZORIA	TX30	039	179845	ON 1952	DAWSON SOUTH	CRANE	TX80	103	182852	OA 1969
DANCE	BRAZORIA	TX30	039	179876	N 1962	DAY	GUADALUPE	TX10	187	182883	O 1940
DANCE WEST	BRAZORIA	TX30	039	179897	N 1975	DAY	MADISON	TX30	313	182883	ONA 1948
DAN-CHOATE	STEPHENS	TX70	429	012940	ONA 1988	DAY & GRIFFIN	EASTLAND	TX70	133	182914	ONA 1953
DANCING BEAR	STEPHENS	TX70	429	010072	ONA 1985	DAY RANCH	COLEMAN	TX70	083	003184	N 1980
DANDEN	HANSFORD	TX95	195	012941	N 1988	DAY SOUTH	MADISON	TX30	313	183007	ONA 1977
DANDY H WILKES	EASTLAND	TX70	133	014012	O 1991	DAYBREAK	STEPHENS	TX70	429	003980	ONA 1983
DANFORTH	GOLIAD	TX20	175	179990	N 1978	DAY-HARDING	STEPHENS	TX70	429	007853	OA 1982
DANGLE	COOKE	TX90	097	180062	OA 1943	DAYS CHAPEL	ANDERSON	TX60	001	183069	ON 1955
DANI	PECOS	TX80	371	007044	OA 1982	DAYTON NORTH	LIBERTY	TX30	291	183162	ONA 1905
DANIEL	FISHER	TX70	151	180093	OA 1977	DBO	RUNNELS	TX75	399	006486	N 1999
DANIEL	HENDERSON	TX50	213	180093	O 1979	D-C 176	SHACKELFORD	TX70	417	000543	N 1979
DANIEL	OCHILTREE	TX95	357	180093	ON 1954	DCZ	NOLAN	TX70	353	010359	O 1985
DANIEL	PARKER	TX70	367	180093	N 1981	D-D-C	ARCHER	TX90	009	177722	OA 1973
DANIEL O DRISCOLL	REFUGIO	TX20	391	180124	N 1964	DDD	HOWARD	TX80	227	014540	O 1993
DANIEL RANCH	VICTORIA	TX20	469	004906	N 1996	DE BUSK	COLEMAN	TX70	083	183558	OA 1955
DANIELLE LEE	SHACKELFORD	TX70	417	015189	O 1994	DE GARCIA	DUVAL	TX40	131	183589	ONA 1963
DANIELS	YOUNG	TX90	503	180155	OA 1950	DE GEURIN	COOKE	TX90	097	183620	OA 1955
DANIELS RANCH	DE WITT	TX20	123	180186	N 1964	DE JORJA	ZAVALA	TX10	507	016280	N 1996
DANIELS RANCH SOUTH	DE WITT	TX20	123	002045	N 1982	DE LATE CHARCO	BROOKS	TX40	047	183682	N 1957
DANITA WALKER	GAINES	TX85	165	012905	OA 1999	DE LEON	COMANCHE	TX70	093	183713	N 1950
DANNELLY	CALDWELL	TX10	055	009201	OA 1985	DE LEON NORTH	COMANCHE	TX70	093	000547	ONA 1979
DANTONE LONG	BEXAR	TX10	029	180372	OA 1965	DE LUNA	DUVAL	TX40	131	003820	ONA 1983
DANVILLE	GREGG	TX60	183	180403	ONA 1959	DE PAUL	CROCKETT	TX75	105	183744	ON 1950
DANVILLE	RUSK	TX60	401	180403	ONA 1959	DE PINE	VICTORIA	TX20	469	183775	O 1950
DANVILLE EAST	GREGG	TX60	183	180418	N 1981	DE RENNE	CONCHO	TX75	095	014916	O 1994
DANVILLE EAST	RUSK	TX60	401	180418	ON 1980	DE SPAIN	WEBB	TX40	479	183837	ON 1953
DANVILLE WEST	RUSK	TX60	401	003978	ONA 1982	DE SPAIN NORTH	WEBB	TX40	479	183868	O 1956
DAPHNE	STEPHENS	TX70	429	006906	N 1984	DE SPAIN SE	WEBB	TX40	479	183899	ONA 1963
DARBY	MILAM	TX10	331	180465	N 1985	DE SPAIN SOUTH	WEBB	TX40	479	183930	O 1953
DARCO SE	HARRISON	TX60	203	180511	N 1979	DE WITT	PALO PINTO	TX70	363	183961	N 1959
DARDEN	ARCHER	TX90	009	180527	O 1951	DE ZAVALA	HARRIS	TX30	201	002220	N 1999
DARDEN	LIPSCOMB	TX95	295	180527	OA 1982	DEAD DOG	HARDEMAN	TX90	197	002048	OA 1982
DARE I	CONCHO	TX75	095	015857	O 1996	DEAD HORSE CREEK	EASTLAND	TX70	133	184023	ONA 1977
DARILEK	ARCHER	TX90	009	180589	O 1953	DEADMAN DRAW	CALLAHAN	TX70	059	008476	N 1984
DARK HOLLOW	JONES	TX70	253	180651	ONA 1979	DEADWOOD	GLASSCOCK	TX80	173	184104	OA 1977
DARK HORSE	CONCHO	TX75	095	013846	OA 1991	DEADWOOD SOUTH	GLASSCOCK	TX80	173	001019	OA 1980
DARLA	HOWARD	TX80	227	000166	OA 1996	DEADWOOD WEST	GLASSCOCK	TX80	173	000116	OA 1979
DARLIN	CRANE	TX80	103	016279	O 1996	DEAN	RUNNELS	TX75	399	184116	OA 1981
DARMER	WINKLER	TX80	495	180837	ONA 1964	DEAN EAST	CLAY	TX90	077	007048	OA 1982
DARMER NE	WINKLER	TX80	495	180847	OA 1978	DEAN LAKE	MONTGOMERY	TX30	339	000548	N 1980
DARNELL	BAYLOR	TX90	023	180992	O 1960	DEAN RANCH	TERRELL	TX75	443	007049	ON 1982
DARNER-HAMMON	JACK	TX90	237	181023	ONA 1961	DEAN WEST	COCHRAN	TX85	079	012946	O 1989
DARREN	LIPSCOMB	TX95	295	181035	ONA 1978	DEANA FAY	SHACKELFORD	TX70	417	003185	OA 1982
DARREN SW	LIPSCOMB	TX95	295	010356	N 1985	DEANIE B	RUNNELS	TX75	399	014639	O 1993
DARRINGTON	BRAZORIA	TX30	039	181054	ONA 1981	DEANN	STEPHENS	TX70	429	007855	N 1982
DARROUZETT	LIPSCOMB	TX95	295	181085	ONA 1962	DEANVILLE SOUTH	BURLESON	TX30	051	003821	OA 1983
DARROUZETT NE	LIPSCOMB	TX95	295	181116	O 1968	DEARING	JACK	TX90	237	184271	ONA 1953
DARROUZETT NW	LIPSCOMB	TX95	295	181147	OA 1965	DEARING SE	JACK	TX90	237	184302	O 1956
DARROUZETT WEST	LIPSCOMB	TX95	295	009202	N 1985	DEATON	ARCHER	TX90	009	184364	O 1955
DARSEY	ZAVALA	TX10	507	003979	N 1983	DEATON	PALO PINTO	TX70	363	184364	N 1959
DARST CREEK	GUADALUPE	TX10	187	181209	ONA 1929	DEATS	YOUNG	TX90	503	184395	OA 1977
DASA	LIVE OAK	TX20	297	012943	N 1988	DEB	SCHLEICHER	TX75	413	003823	OA 1983
DASHER	DE WITT	TX20	123	015273	N 1994	DEBBIE B	LIVE OAK	TX20	297	010360	N 1985
DASKAM	HIDALGO	TX40	215	181364	ON 1949	DEBBY	MCMULLEN	TX10	311	002049	ONA 1980
DASKAM SOUTH	HIDALGO	TX40	215	181395	N 1955	DEBBY J	SHACKELFORD	TX70	417	000549	N 1979
DASKAM WEST	HIDALGO	TX40	215	003085	N 1982	DEBERRY	PANOLA	TX60	365	008477	ONA 1984
DAUGHERTY	JONES	TX70	253	181426	OA 1950	DEBERRY NORTH	PANOLA	TX60	365	010361	ONA 1985
DAUGHERTY EAST	JONES	TX70	253	181457	OA 1952	DEBERRY NW	PANOLA	TX60	365	010362	OA 1985
DAUME	ARCHER	TX90	009	181488	OA 1944	DEBERRY SW	PANOLA	TX60	365	006344	ONA 1983
DAVAN	STONEWALL	TX70	433	181550	OA 1963	DEBERRY WEST	PANOLA	TX60	365	009203	N 1985
DAVAN SOUTH	FISHER	TX70	151	012734	OA 1988	DEBORAH	BROWN	TX70	049	184519	OA 1952
DAVENPORT	COKE	TX75	081	181612	O 1949	DEBORAH LYNN	HARRISON	TX60	203	012152	O 1987
DAVENPORT	EASTLAND	TX70	133	181612	OA 1984	DEBRA	HOCKLEY	TX85	219	184547	OA 1977
DAVENPORT	JACK	TX90	237	181612	ONA 1961	DEBRA A	VAN ZANDT	TX50	467	013208	N 1989
DAVENPORT	WISE	TX90	497	181612	ONA 1956	DEBRA ANN	SHACKELFORD	TX70	417	184550	ONA 1972
DAVES	ARCHER	TX90	009	181860	OA 1970	DECATUR	WISE	TX90	497	184612	ONA 1958
DAVES	WICHITA	TX90	485	181860	OA 1970	DECATUR EAST	WISE	TX90	497	000103	N 1981
DAVID	COKE	TX75	081	181891	O 1955	DECATUR NORTH	WISE	TX90	497	184705	O 1957
DAVID BOIES	HARDIN	TX30	199	017552	N 2004	DECATUR SOUTH	WISE	TX90	497	184767	N 1958
DAVID JR	THROCKMORTON	TX70	447	014152	N 1991	DECATUR WEST	WISE	TX90	497	184798	N 1959
DAVID-ERIC	RUNNELS	TX75	399	006275	OA 1984	DECK	STERLING	TX80	431	185007	ONA 1972
DAVID-ERIC	TAYLOR	TX70	441	006275	OA 1984	DECKER	ARCHER	TX90	009	185015	OA 1958
DAVID-GAIL	ANDERSON	TX60	001	008687	N 1984	DECKER SWITCH	HARRIS	TX30	201	185036	O 1984
DAVIDSON	WICHITA	TX90	485	182015	OA 1943	DECKER SWITCH	HOUSTON	TX60	225	185036	ONA 1972
DAVIDSON CHAPEL	HARRISON	TX60	203	182046	OA 1961	DECKER SWITCH SE	HOUSTON	TX60	225	009418	N 1984
DAVIDSON FARM	YOUNG	TX90	503	182083	OA 1972	DECKERS PRAIRIE	HARRIS	TX30	201	185046	ONA 1949
DAVIDSON RANCH	CROCKETT	TX75	105	182108	ONA 1964	DECKERS PRAIRIE	MONTGOMERY	TX30	339	185046	ONA 1949
DAVIE	BEXAR	TX10	029	005130	OA 1983	DECKERS PRAIRIE SOUTH	HARRIS	TX30	201	185077	ONA 1949
DAVIS	ATASCOSA	TX10	013	182170	OA 1983	DECKERS PRAIRIE SOUTH	MONTGOMERY	TX30	339	185077	ONA 1949
DAVIS	EASTLAND	TX70	133	182170	N 1979	DECLEVA	STEPHENS	TX70	429	185108	ONA 1956
DAVIS	RUNNELS	TX75	399	182170	O 1951	DECO	COLEMAN	TX70	083	000550	OA 1979
DAVIS	STEPHENS	TX70	429	182170	N						

TEXAS

Field Name	County Name	State Sub	Co Code	Field Code	Field Disc Type Year	Field Name	County Name	State Sub	Co Code	Field Code	Field Disc Type Year
DEEP DOWN RANCH	HOOD	TX70	221	185246	OA 1978	DEVERS SOUTH	LIBERTY	TX30	291	006538	OA 1984
DEEP MUD	MAVERICK	TX10	323	185400	O 1977	DEVERS SW	LIBERTY	TX30	291	017092	N 2002
DEEP RIVER	PALO PINTO	TX70	363	185418	N 1981	DEVIL	JEFFERSON	TX30	245	002057	ON 1982
DEEP ROCK	ANDREWS	TX80	003	185449	OA 1929	DEVILBISS	LEE	TX30	287	011389	OA 1987
DEEP ROCK RESOURCES	GRIMES	TX30	185	017570	N 2004	DEVILLIER	CHAMBERS	TX30	071	189751	N 1975
DEEP ROCK SOUTH	ANDREWS	TX80	003	185480	OA 1961	DEVILS COURTHOUSE	TOM GREEN	TX75	451	189789	O 1955
DEER	CLAY	TX90	077	185511	O 1953	DEVILS POCKET	NEWTON	TX30	351	189882	ON 1967
DEER CANYON	TERRELL	TX75	443	015493	ON 1995	DEVILS POCKET WEST	NEWTON	TX30	351	008105	ONA 1983
DEER CREEK	CLAY	TX90	077	185542	OA 1982	DEVILS RIVER	VAL VERDE	TX10	465	189913	ONA 1959
DEER CREEK	FALLS	TX50	145	185542	OA 1950	DEVILS RUN	REFUGIO	TX20	391	001023	ONA 1981
DEER CREEK EAST	CLAY	TX90	077	009419	OA 1984	DEVILS WATER HOLE	MCMULLEN	TX10	311	189944	ONA 1969
DEER CREEK SE	CLAY	TX90	077	002984	OA 1980	DEVIOS RIDGE	TAYLOR	TX70	441	003188	O 1983
DEER CROSSING	THROCKMORTON	TX70	447	185655	N 1978	DEW	FREESTONE	TX50	161	003189	N 1982
DEER PARK	HARRIS	TX30	201	185790	O 1954	DEW	LEON	TX50	289	003189	N 1982
DEER RIDGE	STEPHENS	TX70	429	185821	N 1959	DEWEBER	CLAY	TX90	077	190081	A 1975
DEER SWAMP	PANOLA	TX60	365	185852	O 1966	DEWEBER	JACK	TX90	237	190081	OA 1975
DEES	JACK	TX90	237	186193	ONA 1952	DEWEES	WILSON	TX10	493	190089	O 1978
DEES NE	JACK	TX90	237	186224	OA 1957	DEWEY	CALHOUN	TX20	057	190130	N 1959
DEHONEY	CLAY	TX90	077	186574	OA 1972	DEWEY	EASTLAND	TX70	133	190130	ONA 1975
DEIKE	RUNNELS	TX75	399	186620	OA 1960	DEWEY LAKE	GLASSCOCK	TX80	173	000299	ONA 1981
DEJAY	DUVAL	TX40	131	186658	ONA 1955	DEWEY LAKE	HOWARD	TX80	227	000299	ONA 1981
DEJAY DEEP	DUVAL	TX40	131	014153	N 1991	DEWEY LAKE EAST	GLASSCOCK	TX80	173	002058	ONA 1982
DEJAY NORTH	DUVAL	TX40	131	003590	ON 1982	DEWEY LAKE SOUTH	GLASSCOCK	TX80	173	003826	OA 1983
DEL GRULLO	KLEBERG	TX40	273	186720	ON 1953	DEWEYVILLE	NEWTON	TX30	351	190223	N 1963
DEL MAR	WEBB	TX40	479	001021	N 1981	DEWEYVILLE SOUTH	NEWTON	TX30	351	016285	N 1997
DEL MONTE	ZAVALA	TX10	507	186751	ONA 1947	DEWEYVILLE WEST	NEWTON	TX30	351	000153	N 1980
DEL MONTE NORTH	ZAVALA	TX10	507	186782	N 1961	DEWVILLE	GONZALES	TX10	177	007816	OA 1984
DELANEY	HASKELL	TX70	207	186925	N 1983	DEXTER	COOKE	TX90	097	190316	OA 1963
DELANEY	SMITH	TX60	423	186925	OA 1972	DEXTER EAST	COOKE	TX90	097	190347	OA 1975
DELANEY BRANCH	ANDERSON	TX60	001	015831	O 1992	DEXTER NW	COOKE	TX90	097	190378	OA 1966
DELANEY'S DELIGHT	NOLAN	TX70	353	015964	O 1996	DEXTER SOUTH	COOKE	TX90	097	015852	O 1996
DELANO	EASTLAND	TX70	133	002959	N 1977	DEXTER SW	COOKE	TX90	097	190409	OA 1965
DELASA	EASTLAND	TX70	133	007812	OA 1984	DEXTER WEST	COOKE	TX90	097	190440	OA 1976
DELAWARE BEND	COOKE	TX90	097	186968	ONA 1963	D-H-B	RUNNELS	TX75	399	174763	OA 1974
DELAWARE BEND NORTH	COOKE	TX90	097	003824	OA 1982	DIAL	GOLIAD	TX20	175	190712	ON 1945
DELAWARE BEND NORTH	GRAYSON	TX90	181	003824	OA 1982	DIAL	GRAYSON	TX90	181	190712	OA 1955
DELAY	BROWN	TX70	049	007856	OA 1982	DIAL	SHACKELFORD	TX70	417	190712	OA 1968
DELESSELINE	COLORADO	TX30	089	008688	OA 1984	DIAL EAST	GOLIAD	TX20	175	190743	N 1965
DELHI NE	HARRIS	TX30	201	007813	N 1983	DIAL SOUTH	GOLIAD	TX20	175	013209	N 1989
DELHI NORTH	HARRIS	TX30	201	187123	ONA 1945	DIAL WEST	GOLIAD	TX20	175	190774	O 1963
DELHI NW	HARRIS	TX30	201	007473	N 1984	DIAMANTE	GAINES	TX85	165	015558	O 1995
DELIAD	DE WITT	TX20	123	187278	O 1965	DIAMOND	ARCHER	TX90	009	190805	OA 1985
DELIGHT	CALLAHAN	TX70	059	187293	OA 1976	DIAMOND -M-	BORDEN	TX85	033	191022	OA 1940
DELL	CRANE	TX80	103	187309	OA 1956	DIAMOND -M-	SCURRY	TX85	415	191022	OA 1940
DELLE	SHACKELFORD	TX70	417	008480	OA 1984	DIAMOND MAG	CHEROKEE	TX60	073	191026	N 1976
DELLWOOD	SUTTON	TX75	435	187495	N 1967	DIAMOND T	LIVE OAK	TX20	297	008481	N 1984
DELMITA	STARR	TX40	427	187517	ON 1975	DIAMOND T EAST	LIVE OAK	TX20	297	010368	N 1985
DELONG	STEPHENS	TX70	429	187526	ONA 1954	DIAMOND T SW	LIVE OAK	TX20	297	008482	N 1984
DELORES	WILSON	TX10	493	187557	O 1954	DIAMONDBACK	WEBB	TX40	479	013127	N 1985
DELRAY	BROWN	TX70	049	187622	OA 1979	DIAMOND-BOLUM	BURLESON	TX30	051	002222	O 1998
DELRAY	STONEWALL	TX70	433	187622	OA 1977	DIANA	JONES	TX70	253	191177	OA 1957
DELRAY EAST	STONEWALL	TX70	433	187623	OA 1979	DIANE	THROCKMORTON	TX70	447	191208	OA 1955
DELROSE	UPSHUR	TX60	459	187625	ONA 1978	DIANE D	YOUNG	TX90	503	009204	N 1985
DELROY	THROCKMORTON	TX70	447	187634	OA 1977	DIAZ	ERATH	TX70	143	191239	N 1971
DELSTRAT	WARD	TX80	475	187650	OA 1958	DICEY	PARKER	TX70	367	191363	ONA 1962
DELSTRAT	WINKLER	TX80	495	187650	OA 1958	DICEY NORTH	PARKER	TX70	367	000557	N 1978
DELTA	COLEMAN	TX70	083	187681	ONA 1983	DICEY SOUTH	PARKER	TX70	367	000258	N 1980
DELTA	STEPHENS	TX70	429	187681	OA 1952	DICK RICHARDSON	RUNNELS	TX75	399	191394	OA 1962
DELTA SOUTH	BROWN	TX70	049	006763	OA 1984	DICK SCOTT	THROCKMORTON	TX70	447	191425	OA 1951
DEMAND	OCHILTREE	TX95	357	187836	N 1984	DICK WYATT	EASTLAND	TX70	133	003827	N 1983
DEMERE	TOM GREEN	TX75	451	187880	N 1976	DICKE	ATASCOSA	TX10	013	017538	O 2003
DEMOSA	ARCHER	TX90	009	187929	OA 1949	DICKE WEST	ATASCOSA	TX10	013	017539	O 2003
DEMOSA NE	ARCHER	TX90	009	187960	OA 1955	DICKENSON	JACK	TX20	237	191471	OA 1982
DEMPSEY CREEK	GAINES	TX85	165	187991	OA 1955	DICKENSON	PALO PINTO	TX70	363	010369	N 1985
DEMPSEY CREEK	NEWTON	TX30	351	187991	ONA 1981	DICKBIRD	JACK	TX90	237	004627	N 1983
DEMPSTER	CROCKETT	TX75	105	003186	N 1982	DICKIE	THROCKMORTON	TX70	447	191518	OA 1949
DENARD	MENARD	TX75	327	002054	OA 1982	DICKIE RANCH	STEPHENS	TX70	429	006107	OA 1983
DENHAWKEN	WILSON	TX10	493	188115	ONA 1953	DICKINSON	GALVESTON	TX30	167	191549	ONA 1934
DENIKE-TOM PHILLIPS	BRAZORIA	TX30	039	016282	N 1997	DICKINSON DEEP	GALVESTON	TX30	167	191580	ONA 1956
DENIS	TOM GREEN	TX75	451	008769	OA 1985	DICKINSON NE	GALVESTON	TX30	167	191642	OA 1953
DENISON	SUTTON	TX75	435	188146	N 1962	DICKINSON NW	CHEROKEE	TX60	073	191652	N 1976
DENISON SOUTH	GRAYSON	TX90	181	188177	OA 1964	DICKINSON NW	GALVESTON	TX30	167	191652	N 1975
DENMAN	MATAGORDA	TX30	321	188208	O 1956	DICKINSON SE	GALVESTON	TX30	167	191673	ONA 1956
DENMAN-LEMKE	VICTORIA	TX20	469	011939	N 1985	DICKSON	NOLAN	TX70	353	191766	OA 1961
DENNIS	JACK	TX90	237	188301	OA 1983	DIEBEL	DE WITT	TX20	123	003541	ON 1982
DENNIS SW	HOOD	TX70	221	000553	N 1977	DIEGO	DUVAL	TX40	131	191828	O 1949
DENNIS SW	PARKER	TX70	367	000553	N 1977	DIETZ	MCCULLOCH	TX75	307	019180	OA 1957
DENNIS WEST	PARKER	TX70	367	007857	N 1982	DIETZ EAST	MCCULLOCH	TX75	307	015858	O 1996
DENNY	BORDEN	TX85	033	188363	OA 1980	DIGGER	RUSK	TX60	401	015516	O 1993
DENNY	FALLS	TX50	145	188363	ON 1971	DILL EAST	WILBARGER	TX90	487	192014	OA 1956
DENNY BOWLES	HARRISON	TX60	203	010367	N 1985	DILLARD	BROWN	TX70	049	192107	OA 1982
DENSON	CLAY	TX90	077	188518	O 1955	DILLARD	CLAY	TX90	077	192107	O 1953
DENT INGRAM	DIMMIT	TX10	127	188549	OA 1967	DILLARD	YOUNG	TX90	503	192107	O 1946
DENTLER	VICTORIA	TX20	469	003187	N 1982	DILLARD SE	CLAY	TX90	077	192138	ONA 1966
DENTON	CALLAHAN	TX70	059	188580	OA 1950	DILLARD SE	JACK	TX90	237	192138	OA 1966
DENTON A	THROCKMORTON	TX70	447	011388	OA 1987	DILLARD SOUTH	CLAY	TX90	077	192169	OA 1965
DENTON CREEK	MONTAGUE	TX90	337	188611	O 1954	DILLARD SW	CLAY	TX90	077	192200	ONA 1967
DENTON CREEK NORTH	MONTAGUE	TX90	337	188642	OA 1964	DILLARD SW	JACK	TX90	237	192200	ONA 1967
DENVER	MONTAGUE	TX90	337	188797	OA 1943	DILLARD WEST	CLAY	TX90	077	192231	ONA 1965
DERBY	YOUNG	TX90	503	189262	ONA 1983	DILLER	CALLAHAN	TX70	059	192262	N 1991
DERMOTT	SCURRY	TX85	415	189293	O 1949	DILLER	SHACKELFORD	TX70	417	002262	OA 1968
DEROEN	DAWSON	TX85	115	007051	OA 1981	DILLER BLANTON	SHACKELFORD	TX70	417	193190	OA 1983
DEROEN SOUTH	DAWSON	TX85	115	009420	OA 1985	DILLER NORTH	SHACKELFORD	TX70	417	192274	OA 1974
DERON	RED RIVER	TX60	387	008104	O 1982	DILLER WEST	SHACKELFORD	TX70	417	192283	OA 1970
DERRICK BACON	WILSON	TX10	493	002056	OA 1980	DILLEY	FRIO	TX10	163	192293	OA 1976
DERRY	DUVAL	TX40	131	189355	N 1951	DILLEY	HANSFORD	TX95	195	192293	OA 1962
DESDEMONA	COMANCHE	TX70	093	189417	OA 1918	DILLIE	YOAKUM	TX85	501	015885	O 1997
DESDEMONA	EASTLAND	TX70	133	189417	OA 1918	DILLIN	HOWARD	TX80	227	017380	N 2003
DESDEMONA	ERATH	TX70	143	189417	OA 1918	DILLON	EASTLAND	TX70	133	008483	N 1984
DESDEMONA EAST	COMANCHE	TX70	093	189448	N 2001	DILLON	PARKER	TX70	367	008483	N 1984
DESDEMONA EAST	ERATH	TX70	143	189448	ONA 1967	DILWORTH	MCMULLEN	TX10	311	192448	ON 1957
DESDEMONA M	EASTLAND	TX70	133	000554	OA 1980	DILWORTH RANCH	MCMULLEN	TX10	311	192510	ONA 1950
DESDEMONA NORTH	EASTLAND	TX70	133	003825	ONA 1980	DILWORTH RANCH NE	MCMULLEN	TX10	311	011701	N 1987
DESPARADO	WEBB	TX40	479	009384	N 1985	DILWORTH RANCH NORTH	MCMULLEN	TX10	311	005139	ONA 1983
DESPERADO	MIDLAND	TX80	329	008690	OA 1984	DILWORTH SE	MCMULLEN	TX10	311	192541	ONA 1955
DESTINO	DUVAL	TX40	131	013469	N 1989	DILWORTH SOUTH	GONZALES	TX10	177	002060	OA 1981
DEU PREE	WOOD	TX60	499	189696	OA 1951	DI-MAR	PECOS	TX80	371	190456	N 1978
DEU PREE NORTH	WOOD	TX60	499	189727	O 1964	DIME BOX	LEE	TX30	287	192587	OA 1983
DEUCE	SAN JACINTO	TX30	407	189731	N 1974	DIMITT NE	LOVING	TX80	301	00	

Field Name	County Name	State Sub	Co Code	Field Code	Field Disc Type Year	Field Name	County Name	State Sub	Co Code	Field Code	Field Disc Type Year
DIMPKIN	PALO PINTO	TX70	363	000561	N 1981	DONNELLY NORTH	ECTOR	TX80	135	197231	ONA 1956
DINERO	LIVE OAK	TX20	297	192851	O 1955	DONNER	JACKSON	TX20	239	197293	N 1994
DINERO EAST	LIVE OAK	TX20	297	192882	ON 1975	DONOHOO	CLAY	TX90	077	197340	OA 1951
DINERO NORTH	LIVE OAK	TX20	297	192913	N 1957	DOODLEBUG	UPTON	TX75	461	011940	OA 1988
DINERO WEST	LIVE OAK	TX20	297	192944	ONA 1961	DOOLITTLE	DE WITT	TX20	123	197465	N 1974
DING DONG	HARDEMAN	TX90	197	006539	O 1984	DOOLITTLE SW	DE WITT	TX20	123	197472	N 1976
DINKINS	LEON	TX50	289	006989	N 1999	DOPEY	WHARTON	TX30	481	015274	N 1994
DINN	DUVAL	TX40	131	193099	ONA 1949	DORA NORTH	NOLAN	TX70	353	197634	ONA 1953
DINN DEEP	DUVAL	TX40	131	012511	N 1988	DORA NW	NOLAN	TX70	353	197665	OA 1955
DINN INTERMEDIATE	DUVAL	TX40	131	016859	N 2000	DORA ROBERTS	ECTOR	TX80	135	197696	OA 1954
DINN SW	DUVAL	TX40	131	193130	N 1957	DORA ROBERTS	MIDLAND	TX80	329	197696	OA 1954
DINN SW	WEBB	TX40	479	193130	N 1957	DORBANOT	CALLAHAN	TX70	059	003048	OA 1982
DINSMOOR	ATASCOSA	TX10	013	193161	OA 1952	DORCHESTER	GRAYSON	TX90	181	197893	OA 1975
DIPPEL	HASKELL	TX70	207	193223	OA 1956	DORCHESTER NORTH	GRAYSON	TX90	181	009206	OA 1985
DIRKS	BEE	TX20	025	193285	ONA 1934	DOREEN	KIMBLE	TX75	267	197913	ONA 1954
DIRKS	COLEMAN	TX70	083	193285	N 1979	DOREEN SHALLOW	KIMBLE	TX75	267	197944	ON 1954
DIRTY JACK	SCHLEICHER	TX75	413	016571	OA 2000	DORIAN-KING	YOUNG	TX90	503	197975	OA 1956
DISCOVERY	SCHLEICHER	TX75	413	007053	OA 1980	DORIS	NOLAN	TX70	353	198006	ONA 1969
DISHMAN	CLAY	TX90	077	193316	O 1967	DORIS	STEPHENS	TX70	429	198006	OA 1983
DISMUKES	WILSON	TX10	493	193347	OA 1963	DORIS NORTH	NOLAN	TX70	353	003829	OA 1983
DITTMAN	PECOS	TX80	371	193452	N 1975	DORLAND	HOWARD	TX80	227	001029	OA 1980
DIVERSE	THROCKMORTON	TX70	447	000562	OA 1981	DORMAN	RUNNELS	TX75	399	198037	OA 1961
DIVERSE-BENNETT	PARKER	TX70	367	001026	N 1981	DORMAN WEST	RUNNELS	TX75	399	198068	OA 1976
DIVIDE	NOLAN	TX70	353	193471	OA 1953	DORNBURG	GOLIAD	TX20	175	198109	N 1973
DIVIDE EAST	NOLAN	TX70	353	193564	OA 1982	DORNBURG NORTH	GOLIAD	TX20	175	003778	N 1982
DIVIDE SE	NOLAN	TX70	353	008691	OA 1984	DOROTHY BARTLETT	LIVE OAK	TX20	297	014541	N 1992
DIVOT	FRIO	TX10	163	193688	O 1948	DOROTHY G NASH	STONEWALL	TX70	433	012512	O 1988
DIX HOLLOW	LIVE OAK	TX20	297	016755	N 2001	DOROTHY J	CALLAHAN	TX70	059	014542	N 1993
DIX RANCH	WEBB	TX40	479	008108	N 1982	DOROTHY SUE	SHACKELFORD	TX70	417	198130	OA 1961
DIXIE	MILAM	TX10	331	193812	OA 1985	DOROTHY SUE EAST	SHACKELFORD	TX70	417	198161	O 1963
DIXIE COURTIN	TRINITY	TX30	455	013849	N 1990	DOROTHY SUE NE	SHACKELFORD	TX70	417	198192	ONA 1967
DIXIE DRIVE	SMITH	TX60	423	008485	OA 1984	DOROTHY SUE SE	SHACKELFORD	TX70	417	198223	OA 1967
DIXIELAND	REEVES	TX80	389	193967	ONA 1948	DOROTHY SUE WEST	SHACKELFORD	TX70	417	198254	OA 1967
DIXIELAND SW	REEVES	TX80	389	006908	N 1984	DORR	CRANE	TX80	103	198285	OA 1955
DIXON	MITCHELL	TX80	335	193998	OA 1953	DORR	WARD	TX80	475	008285	OA 1955
DIXON-LAWLIS	FISHER	TX70	151	000563	OA 1981	DORRIS	CALLAHAN	TX70	059	092207	OA 1985
DIXROY	BROOKS	TX40	447	001027	N 1977	DORSEY	HARDIN	TX30	199	198471	ONA 1961
D-K	WILBARGER	TX90	487	177830	O 1954	DORSEY	JONES	TX70	253	198471	O 1957
DKH	COLEMAN	TX70	083	014746	N 1993	DORSEY	ZAVALA	TX10	507	198471	N 1983
D-L-S	HOCKLEY	TX85	219	177861	OA 1953	DORVENE	WARD	TX80	475	198533	OA 1970
DMR	JACKSON	TX20	239	014917	N 1994	DORWARD	GARZA	TX85	169	198564	OA 1950
DOAN	WILBARGER	TX90	487	194441	O 1956	DORWARD	SCURRY	TX85	415	198564	OA 1950
DOBBIN	MONTGOMERY	TX30	339	000564	N 1980	DORWARD WEST	GARZA	TX85	169	198595	OA 1961
DOBBIN SOUTH	MONTGOMERY	TX30	339	194497	N 1972	DOS AGUILAS	ANDREWS	TX80	003	013589	OA 1990
DOBBIN SW	MONTGOMERY	TX30	339	194499	N 1973	DOS ANOS	MCMULLEN	TX10	311	015384	N 1994
DOBERVICH	HARTLEY	TX95	205	009421	OA 1984	DOS ARROYOS	ZAVALA	TX10	507	198645	OA 1975
DOBROWOLSKI	ATASCOSA	TX10	013	011102	OA 1987	DOS FRIJOLES	JACKSON	TX20	239	014921	N 1994
DOBSON	FRIO	TX10	163	194534	OA 1953	DOS HERMANOS	WEBB	TX40	479	198688	ONA 1967
DOC	JIM HOGG	TX40	247	194658	N 1949	DOS HERMANOS EAST	WEBB	TX40	479	198693	N 1977
DOC BUDDY	CROCKETT	TX75	105	003684	N 1999	DOS HERMANOS WEST	WEBB	TX40	479	198719	ONA 1970
DOCE PIEDRAS	WHARTON	TX30	481	004320	N 1998	DOS HIJAS	RUNNELS	TX75	399	198733	OA 1976
DOCKREY	MITCHELL	TX80	335	194689	OA 1949	DOS JAIMES	THROCKMORTON	TX70	447	012513	OA 1988
DOCKUM CREEK	DICKENS	TX85	125	014092	O 1991	DOS PAYASOS	WEBB	TX40	479	198742	N 1977
DOCTOR	FREESTONE	TX50	161	013470	N 1989	DOS PAYASOS EAST	WEBB	TX40	479	001030	N 1978
DOCTORS EAST	ZAVALA	TX10	507	004630	N 1982	DOS YANQUIS	DUVAL	TX40	131	013471	N 1990
DODD	WHEELER	TX95	483	007474	N 1983	DOSS	GAINES	TX85	165	198750	O 1944
DODGION	NOLAN	TX70	353	000565	OA 1980	DOSS	HIDALGO	TX40	215	198750	N 1947
DODIER	ZAPATA	TX40	505	013806	N 1990	DOSS	PARKER	TX70	367	198750	N 1979
DODSON	CONCHO	TX75	095	194844	O 1940	DOSS	STARR	TX40	427	198750	N 1947
DODSON	MONTAGUE	TX90	337	194844	OA 1940	DOSS RANCH	STEPHENS	TX70	429	198766	N 1974
DODSON SW	CONCHO	TX75	095	194906	ONA 1964	DOTHAN	EASTLAND	TX70	133	198781	ONA 1963
DODSON SW	MENARD	TX75	327	194906	ONA 1964	DOTHAN NORTH	EASTLAND	TX70	133	008812	N 1967
DOEHRMANN	DE WITT	TX20	123	195030	ON 1954	DOTSON SOUTH	RUSK	TX60	401	003193	OA 1982
DOEHRMANN NORTH	DE WITT	TX20	123	195061	ONA 1962	DOTTIE	DUVAL	TX40	131	011104	N 1986
DOERING RANCH	FRIO	TX10	163	195092	ONA 1948	DOTTIE SUE	CHEROKEE	TX60	073	198843	OA 1953
DOG LEG	HARDEMAN	TX90	197	014919	O 1994	DOTY	JONES	TX70	253	198874	OA 1953
DOG ROBBER	DUVAL	TX40	131	015088	N 1994	DOTY	ORANGE	TX30	361	198874	N 1951
DOGGIE	BAYLOR	TX90	023	195526	O 1952	DOTY	THROCKMORTON	TX70	447	198874	OA 1984
DOGWOOD	ANDERSON	TX60	001	195681	O 1951	DOTY EAST	ORANGE	TX30	361	198905	ON 1953
DOHMANN	GOLIAD	TX20	175	011103	N 1987	DOTY NW	ORANGE	TX30	361	000568	OA 1979
DOLAN	LIVE OAK	TX20	297	003766	N 1981	DOTY P	THROCKMORTON	TX70	447	009208	O 1984
DOLEN	LIBERTY	TX30	291	009585	N 1982	DOTY SE	ORANGE	TX30	361	000135	N 1987
DOLLAR POINT	GALVESTON	TX30	167	191885	N 1976	DOTY SOUTH	ORANGE	TX30	361	198936	O 1956
DOLLARHIDE	ANDREWS	TX80	003	195898	OA 1945	DOTY SW	ORANGE	TX30	361	198967	O 1965
DOLLARHIDE EAST	ANDREWS	TX80	003	195929	OA 1949	DOUBLE A WELLS	POLK	TX30	373	000569	N 1980
DOLLARHIDE NE	ANDREWS	TX80	003	195960	OA 1965	DOUBLE A WELLS WEST	POLK	TX30	373	016287	N 1997
DOLLARHIDE SE	ANDREWS	TX80	003	013850	OA 1991	DOUBLE B	HOWARD	TX80	227	014543	ON 1993
DOLLIE ADAMS	THROCKMORTON	TX70	447	196022	OA 1950	DOUBLE B	MITCHELL	TX80	335	014543	ON 1993
DOLLIE SMITH	YOUNG	TX90	503	196053	OA 1956	DOUBLE BAYOU	CHAMBERS	TX30	071	199060	ONA 1938
DOLLY	NEWTON	TX30	351	196115	ON 1956	DOUBLE BAYOU EAST	CHAMBERS	TX30	071	199091	ONA 1955
DOLLY WEST	JASPER	TX30	241	008109	O 1982	DOUBLE BAYOU SOUTH	CHAMBERS	TX30	071	199122	OA 1965
DOLORES	SHACKELFORD	TX70	417	196162	O 1994	DOUBLE BAYOU SW	CHAMBERS	TX30	071	017273	OA 2003
DOLORES CREEK	WEBB	TX40	479	187560	N 1979	DOUBLE BAYOU WEST	CHAMBERS	TX30	071	199153	N 1967
DOLORES CREEK SOUTH	WEBB	TX40	479	012154	N 1980	DOUBLE D	SHACKELFORD	TX70	417	199246	O 1950
DOLPH	SHACKELFORD	TX70	417	196208	ONA 1982	DOUBLE DIAMOND	STEPHENS	TX70	429	199246	OA 1948
DOLPHIN	ECTOR	TX80	135	016465	O 1999	DOUBLE DIP	PARKER	TX70	367	011106	N 1986
DOLPHIN PROSPECT	OFFSHORE-STATE	TX05	990	017722	N 2004	DOUBLE E	ARCHER	TX90	009	199251	OA 1978
DOMINEY	BROWN	TX70	049	196425	OA 1977	DOUBLE EAGLE	WARD	TX80	475	007227	O 1999
DOMINION	COMANCHE	TX70	093	008487	ONA 1984	DOUBLE F	PECOS	TX80	371	199261	N 1978
DOMINO	TERRY	TX85	445	001028	OA 1979	DOUBLE GUM	PALO PINTO	TX70	363	199277	OA 1958
DOMINY-LYDICK	RED RIVER	TX60	387	015515	O 1995	DOUBLE H-	CHAMBERS	TX30	071	199308	O 1945
DON	COLEMAN	TX70	083	196611	OA 1954	DOUBLE H-	ECTOR	TX80	135	011703	O 1955
DON	RUNNELS	TX75	399	196642	OA 1954	DOUBLE H- WEST	THROCKMORTON	TX70	447	011703	OA 1984
DON	YOUNG	TX90	503	196642	O 1967	DOUBLE J-	ECTOR	TX80	135	199370	O 1961
DON HART	PALO PINTO	TX70	363	196680	OA 1973	DOUBLE K	BORDEN	TX85	033	199401	OA 1969
DON PFLUGER	CONCHO	TX75	095	014642	O 1993	DOUBLE L	JONES	TX70	253	007231	OA 1997
DON TOMAS	KENEDY	TX40	261	196694	N 1974	DOUBLE LAKE	PECOS	TX80	371	199432	ONA 1972

TEXAS

Field Name	County Name	State Sub	Co Code	Field Code	Field Disc Type	Year	Field Name	County Name	State Sub	Co Code	Field Code	Field Disc Type	Year
DOUG JOHNSON	CLAY	TX90	077	199649	OA	1952	DUCK CREEK	DICKENS	TX85	125	204486	OA	1957
DOUG JOHNSON	JACK	TX90	237	199649	OA	1952	DUCK POND	ZAVALA	TX10	507	204251	N	1977
DOUG PERRYMAN	ARCHER	TX90	009	199680	OA	1969	DUCKWORTH	ARCHER	TX90	009	204548	O	1953
DOUGAR	NEWTON	TX30	351	199711	OA	1954	DUDE	DUVAL	TX40	131	008491	N	1980
DOUGAR EAST	NEWTON	TX30	351	199742	ONA	1958	DUDE WILSON	OCHILTREE	TX95	357	204579	ONA	1958
DOUGAR WEST	JASPER	TX30	241	199773	OA	1963	DUDLEY	BROWN	TX70	049	204610	OA	1982
DOUGAR WEST	NEWTON	TX30	351	199773	OA	1963	DUDLEY	COLEMAN	TX70	083	204610	OA	1982
DOUGHERTY	NUECES	TX40	355	199804	ONA	1944	DUDLEY	CROCKETT	TX75	105	204610	N	1978
DOUGHERTY RANCH	BEE	TX20	025	003830	N	1983	DUDLEY	TAYLOR	TX70	441	204610	O	1953
DOUGHTY	NUECES	TX40	355	001035	ONA	1981	DUDLEY CAMPBELL	REFUGIO	TX20	391	010245	ONA	1986
DOUGHTY NORTH	NUECES	TX40	355	013472	N	1989	DUDLEY EAST	CROCKETT	TX75	105	007054	ON	1980
DOUGHTY NW	NUECES	TX40	355	013473	ONA	1989	DUFFY	WHARTON	TX30	481	204951	ONA	1951
DOUGHTY SW	NUECES	TX40	355	003194	ONA	1983	DUFFY NORTH	WHARTON	TX30	481	010715	N	1986
DOUGHTY WEST	NUECES	TX40	355	008111	N	1981	DUFFY PEAK	GARZA	TX85	169	204982	OA	1957
DOUGLAS	DUVAL	TX40	131	199835	N	1980	DUFFY PEAK SW	GARZA	TX85	169	205004	O	1970
DOUGLAS	JACK	TX90	237	199835	ONA	1984	DUFFY SOUTH	WHARTON	TX30	481	205013	ONA	1963
DOUGLAS	MCMULLEN	TX10	311	199835	N	1983	DUGAT	LAVACA	TX20	285	013591	N	1990
DOUGLAS	RUNNELS	TX75	399	199835	OA	1981	DUGGAN	ARCHER	TX90	009	205044	OA	1955
DOUGLASS	NACOGDOCHES	TX60	347	200207	N	1950	DUGGAN	COCHRAN	TX85	079	205044	O	1936
DOUGLASS	PARKER	TX70	367	200207	N	1981	DUGGER	NUECES	TX40	355	016289	N	2000
DOUGLASS NW	NACOGDOCHES	TX60	347	011704	N	1987	DUGOLD	COLEMAN	TX70	083	205106	N	1954
DOUGLASS SW	NACOGDOCHES	TX60	347	200231	N	1973	DUGOUT	THROCKMORTON	TX70	447	205133	OA	1976
DOUGLASS WEST	NACOGDOCHES	TX60	347	200269	ONA	1967	DUKE	ARCHER	TX90	009	205199	O	1953
DOUGLASSVILLE	CASS	TX60	067	200300	N	1967	DUKE	WHARTON	TX30	481	205199	ON	1953
DOUGS DOGGY DEAL	JONES	TX70	253	015633	O	1995	DUKE RUDMAN	GALVESTON	TX30	167	012515	OA	1988
DOUGS EAST	JACK	TX90	237	200362	O	1952	DUKE-MAY	LIPSCOMB	TX95	295	003195	OA	1982
DOUGS WEST	CLAY	TX90	077	200393	OA	1952	DUKIEL	ARCHER	TX90	009	205303	OA	1956
DOUGS WEST	JACK	TX90	237	200393	OA	1952	DULCE	ATASCOSA	TX10	013	205354	ONA	1969
DOUZE	ARCHER	TX90	009	010372	OA	1985	DULUP	WEBB	TX40	479	205447	OA	1942
DOVE	COOKE	TX90	097	200424	OA	1950	DUMONT	CALLAHAN	TX70	059	205571	OA	1954
DOVE	GRAYSON	TX90	181	200424	OA	1950	DUNAGAN	WARD	TX80	475	205585	N	1978
DOVE CREEK	IRION	TX75	235	200455	OA	1961	DUNBAR	RAINS	TX50	379	205664	N	1964
DOVE CREEK	SCHLEICHER	TX75	413	200455	OA	1961	DUNBAR SE	RAINS	TX50	379	205726	N	1966
DOVE CREEK	STONEWALL	TX70	433	200455	O	1984	DUNBAR SW	RAINS	TX50	379	205757	N	1969
DOVE CREEK	TOM GREEN	TX75	451	200455	OA	1961	DUNBAR WEST	RAINS	TX50	379	008115	N	1984
DOVE CREEK EAST	TOM GREEN	TX75	451	200486	OA	1966	DUNCAN	WHARTON	TX30	481	205788	N	1965
DOVE CREEK SOUTH	IRION	TX75	235	200517	ONA	1952	DUNCAN CEMETARY	SHELBY	TX60	419	004378	N	1983
DOVE CREEK SOUTH	SCHLEICHER	TX75	413	200517	ONA	1952	DUNCAN CEMETARY WEST	SHELBY	TX60	419	017921	N	2005
DOVE CREEK SOUTH	TOM GREEN	TX75	451	200517	ONA	1952	DUNCAN SLOUGH	MATAGORDA	TX30	321	205943	ONA	1960
DOVE RUSTLER	DUVAL	TX40	131	016933	OA	1999	DUNCAN SLOUGH SE	MATAGORDA	TX30	321	005072	N	1982
DOVE SOUTH	COOKE	TX90	097	200579	OA	1953	DUNCAN SLOUGH SOUTH	MATAGORDA	TX30	321	205974	N	1970
DOVE SPRING	IRION	TX75	235	200610	OA	1951	DUNCAN SLOUGH SW	MATAGORDA	TX30	321	008116	ONA	1983
DOVE SPRING WEST	IRION	TX75	235	200641	ONA	1966	DUNCAN SLOUGH WEST	MATAGORDA	TX30	321	003964	N	1981
DOVER	GARZA	TX85	169	200672	OA	1985	DUNCAN SOUTH	WHARTON	TX30	481	008693	N	1984
DOVIE	YOUNG	TX90	503	003049	OA	1982	DUNDEE	ARCHER	TX90	009	206160	O	1955
DOWDY RANCH	FREESTONE	TX50	161	016860	N	1999	DUNE	CRANE	TX80	103	206222	ONA	1938
DOWELL	FISHER	TX70	151	201044	O	1951	DUNE EAST	CRANE	TX80	103	206253	OA	1952
DOW-MAYER	IRION	TX75	235	201013	OA	1972	DUNE NE	CRANE	TX80	103	206284	O	1969
DOWN UNDER	HARDEMAN	TX90	197	013590	OA	1990	DUNE SE	CRANE	TX80	103	206346	O	1954
DOWNIE	PECOS	TX80	371	201282	N	1973	DUNES	JACK	TX90	237	206377	ON	1969
DOWNING	RUNNELS	TX75	399	201287	O	1977	DUNFORD	HARDIN	TX30	199	206480	N	1979
DOWNTAIN	EASTLAND	TX70	133	008692	OA	1984	DUNHAM	JACK	TX90	237	206501	ONA	1963
DOX	GOLIAD	TX20	175	013210	N	1989	DUNHAM & YOUNG	COLEMAN	TX70	083	206532	OA	1949
DOYLE	LIPSCOMB	TX95	295	201354	OA	1963	DUNHAM BAY	ARANSAS	TX40	007	001039	N	1980
DOYLE CREEK	CHEROKEE	TX60	073	201385	N	1983	DUNHAM WEST	JACK	TX90	237	206563	ONA	1964
DOZER	ARCHER	TX90	009	201554	OA	1978	DUNIGAN	BORDEN	TX85	033	206594	OA	1958
DOZIER	COOKE	TX90	097	201571	OA	1955	DUNLAP	CALDWELL	TX10	055	206687	OA	1939
DPB	PARKER	TX70	367	004377	N	1983	DUNLAP	GUADALUPE	TX10	187	206687	OA	1939
DRACO	STARR	TX40	427	201785	N	1981	DUNLAY	MEDINA	TX10	325	206780	O	1938
DRAGON	SAN PATRICIO	TX40	409	201804	N	1956	DUNMAN	COLEMAN	TX70	083	206811	OA	1952
DRAGON LAND	SHACKELFORD	TX70	417	012736	OA	1989	DUNN	JIM WELLS	TX40	249	206873	ON	1955
DRAGON CREEK	MCMULLEN	TX10	311	201959	ONA	1957	DUNN	LIVE OAK	TX20	297	206873	ONA	1957
DRAGON CREEK SW	MCMULLEN	TX10	311	201990	OA	1967	DUNN	MITCHELL	TX80	335	206873	OA	1949
DRAKES BRANCH	TYLER	TX30	457	202083	ONA	1957	DUNNAVANT	REEVES	TX80	389	008694	N	1984
DRAKES BRANCH EAST	TYLER	TX30	457	202114	N	1967	DUNN-MCCAMPBELL	KLEBERG	TX40	273	206904	O	1967
DRAKES BRANCH SOUTH	TYLER	TX30	457	016288	N	1996	DUNN-MCCAMPBELL	OFFSHORE-STATE	TX05	990	206904	N	1961
DRAKES BRANCH WEST	TYLER	TX30	457	202145	ON	1967	DUNWOLTERS	KARNES	TX20	255	207059	OA	1955
DRAPELLA	DE WITT	TX20	123	202220	N	1975	DUPREE	DAWSON	TX85	115	207152	OA	1960
DRAPER	JIM HOGG	TX40	247	202207	N	1961	DUPRIEST	ARCHER	TX90	009	207183	O	1958
DRASCO	TAYLOR	TX70	441	202238	O	1956	DURANGO	CALLAHAN	TX70	059	007859	OA	1982
DRAW NE	LYNN	TX85	305	009209	OA	1985	DURHAM	STERLING	TX80	431	207493	OA	1950
DRAW NW	LYNN	TX85	305	009210	OA	1985	DURHAM WEST	STERLING	TX80	431	207648	O	1953
DREAM CATCHER	THROCKMORTON	TX70	447	015192	O	1994	DURKEE	HARRIS	TX30	201	207679	ONA	1948
DRENNAN & PETERSON	JACK	TX90	237	010373	N	1985	DURKEE NORTH	HARRIS	TX30	201	207710	ONA	1946
DREWS LANDING	POLK	TX30	373	008112	N	1998	DURO CREEK	HANSFORD	TX95	195	207799	OA	1975
DREWS LANDING	SAN JACINTO	TX30	407	008112	N	1981	DUSA	TAYLOR	TX70	441	011108	O	1986
DREYER	VICTORIA	TX20	469	202579	N	1957	DUSEK	TOM GREEN	TX75	451	207865	OA	1956
DREYER SOUTH	VICTORIA	TX20	469	202594	N	1974	DUSTER NE	COMANCHE	TX70	093	208107	OA	1977
DRIESCHNER	WILBARGER	TX90	487	008107	O	1997	DUSTER SOUTH	COMANCHE	TX70	093	208113	N	1963
DRILEXCO	SCURRY	TX85	415	202765	OA	1960	DUSTVILLE	HOWARD	TX80	227	015580	O	1996
DRINI	CALLAHAN	TX70	059	001037	ONA	1980	DUSTY	COLEMAN	TX70	083	005150	ONA	1983
DRISCOLL NORTH	DUVAL	TX40	131	202982	O	1946	DUSTY MESA	PECOS	TX80	371	016960	N	2001
DRISCOLL RANCH	NUECES	TX40	355	203013	O	1939	DUSTY ROAD	JASPER	TX30	241	014924	N	1994
DRISCOLL RANCH CRI	NUECES	TX40	355	017578	N	2004	DUTCHER	OCHILTREE	TX95	357	208392	ONA	1959
DRISKELL LAKE	SMITH	TX60	423	005147	ONA	1982	DUTTON RANCH	MCCULLOCH	TX75	307	208547	O	1967
DRIVER	MIDLAND	TX80	329	203075	OA	1951	D-W-C	STONEWALL	TX70	433	000544	OA	1979
DROKE	FISHER	TX70	151	203106	OA	1954	DYCO	HEMPHILL	TX95	211	208890	N	1982
DROKE	STONEWALL	TX70	433	203106	OA	1954	DYCO	HOCKLEY	TX85	219	208890	OA	1978
DRUM POINT	BRAZORIA	TX30	039	203230	N	1953	DYCO	WHEELER	TX95	483	208890	N	1982
DRUMMOND	CALDWELL	TX10	055	203261	OA	1968	DYCUS	SAN PATRICIO	TX40	409	014925	N	1994
DRY CREEK	CROCKETT	TX75	105	203602	O	1953	DYE	ZAPATA	TX40	505	208901	N	1976
DRY CREEK	HARDIN	TX30	199	203602	ONA	1960	DYE CREEK	MONTAGUE	TX90	337	208904	OA	1955
DRY DUCK	DICKENS	TX85	125	015559	O	1995	DYE WEST	ZAPATA	TX40	505	001040	N	1980
DRY GULCH	VICTORIA	TX20	469	001038	OA	1981	DYEMOUND	MONTAGUE	TX90	337	208935	OA	1953
DRY HOLLOW	LAVACA	TX20	285	002067	N	1982	DYEMOUND SE	MONTAGUE	TX90	337	208966	O	1956
DRY HOLLOW	VICTORIA	TX20	469	002067	N	1982	DYEMOUND SOUTH	MONTAGUE	TX90	337	208997	OA	1955
DRY HOLLOW NORTH	LAVACA	TX20	285	014923	N	1993	DYER	CALLAHAN	TX70	059	209028	ONA	1954
DRY HOLLOW NW	LAVACA	TX20	285	016930	N	2000	DYER	EASTLAND	TX70	133	209028	N	1982
DST	SAN PATRICIO	TX40	409	015909	N	1996	DYERSDALE	HARRIS	TX30	201	209090	ONA	1940
DUARD POTTS	JACK	TX90	237	006540	N	1984	DYERSDALE NORTH	HARRIS	TX30	201	209121	ONA	1970
DUBANN	WILBARGER	TX90	487	003990	O	1956	DYESS	TAYLOR	TX70	441	209152	ONA	1959
DUBE	ZAVALA	TX10	507	004716	N								

Field Name	County Name	State Sub	Co Code	Field Code	Field Disc Type Year	Field Name	County Name	State Sub	Co Code	Field Code	Field Disc Type Year
E C F	REEVES	TX80	389	210060	O 1964	EDGAR CAYCE	STONEWALL	TX70	433	011946	O 1987
E D BOWLES JR	HARRISON	TX60	203	011109	N 1986	EDGAR DAVIS	CALLAHAN	TX70	059	213625	ONA 1957
E E C	EASTLAND	TX70	133	011945	OA 1987	EDGAR DAVIS	SHACKELFORD	TX70	417	213625	ONA 1957
E EOLA	CONCHO	TX75	095	011707	ONA 1987	EDGE	VAN ZANDT	TX50	467	010377	ONA 1989
E G E	JONES	TX70	253	210091	OA 1971	EDGEWOOD	VAN ZANDT	TX50	467	213811	N 1961
E G N	CALLAHAN	TX70	059	210122	OA 1954	EDGEWOOD NE	VAN ZANDT	TX50	467	213842	N 1962
E H F	VICTORIA	TX20	469	210130	N 1975	EDINBURG	HIDALGO	TX40	215	213935	N 1948
E I B	ANDERSON	TX60	001	014335	OA 1992	EDINBURG EAST	HIDALGO	TX40	215	213966	N 1952
E J	TAYLOR	TX70	441	210153	OA 1967	EDINBURG NW	HIDALGO	TX40	215	213983	N 1985
E J M	STEPHENS	TX70	429	007861	OA 1982	EDINBURG SOUTH	HIDALGO	TX40	215	214028	ONA 1965
E J NORTH	TAYLOR	TX70	441	003196	OA 1982	EDINBURG WEST	HIDALGO	TX40	215	214059	N 1963
E J SOUTH	TAYLOR	TX70	441	010041	OA 1980	EDITA	COKE	TX75	081	214121	O 1958
E M GRAVES	COLEMAN	TX70	083	011392	OA 1987	EDITH	THROCKMORTON	TX70	447	001060	OA 1979
E O C	STONEWALL	TX70	433	210246	OA 1968	EDLASATER	JIM HOGG	TX40	247	214214	ONA 1949
E P C	BORDEN	TX85	033	210251	OA 1977	EDLASATER NORTH	JIM HOGG	TX40	247	214230	N 1965
E R BOUNDS	ATASCOSA	TX10	013	008770	OA 1984	EDLASATER NORTH	ZAPATA	TX40	505	214230	N 1965
E R F	BROOKS	TX40	407	210277	N 1969	EDLASATER WEST	ZAPATA	TX40	505	214245	ONA 1965
E S T	CROCKETT	TX75	105	007055	O 1982	EDMISSON	LUBBOCK	TX85	303	214307	OA 1957
E W D	STONEWALL	TX70	433	009211	OA 1985	EDMISSON NW	LUBBOCK	TX85	303	001046	OA 1979
E X O C	JONES	TX70	253	210308	OA 1970	EDMISTON	SCHLEICHER	TX75	413	010378	OA 1985
E&L	SHACKELFORD	TX70	417	009212	OA 1985	EDMONDS	YOUNG	TX90	503	214617	OA 1943
EADS	JIM WELLS	TX40	249	210339	N 1984	EDMONDS EAST	YOUNG	TX90	503	214648	ONA 1955
EAGLE	MARTIN	TX80	317	210370	OA 1980	EDMONDSON	RUNNELS	TX75	399	012517	OA 1988
EAGLE	MAVERICK	TX10	323	210370	ONA 1961	EDMONSON	GAINES	TX85	165	214694	OA 1977
EAGLE BAY	GALVESTON	TX30	167	016291	N 1997	EDNA	JACKSON	TX20	239	214865	N 1921
EAGLE CREEK	NOLAN	TX70	353	210463	O 1985	EDNA EAST	JACKSON	TX20	239	214927	N 1961
EAGLE FLAT	WILBARGER	TX90	487	010375	O 1986	EDNA GORDON	GOLIAD	TX20	175	011110	N 1986
EAGLE HILL	DUVAL	TX40	131	210525	ONA 1933	EDNA SOUTH	JACKSON	TX20	239	215020	ONA 1967
EAGLE LAKE	COLORADO	TX30	089	210556	N 1945	EDNA WEST	JACKSON	TX20	239	215051	OA 1985
EAGLE LAKE WEST	COLORADO	TX30	089	210587	OA 1985	EDNY DUKE	POLK	TX30	373	215066	N 1979
EAGLE NEST	JACKSON	TX20	239	008492	N 2004	EDOM	VAN ZANDT	TX50	467	215082	N 1966
EAGLE PASS	MAVERICK	TX10	323	210618	O 1965	EDR	DUVAL	TX40	131	015611	ON 1995
EAGLE PASS NW	MAVERICK	TX10	323	210649	N 1964	EDROY	SAN PATRICIO	TX40	409	215113	ONA 1947
EAGLE POINT	NOLAN	TX70	353	006279	OA 1984	EDROY EAST	SAN PATRICIO	TX40	409	215118	ONA 1978
EAGLE VIEW	COLORADO	TX30	089	210711	ONA 1972	EDROY NORTH	SAN PATRICIO	TX40	409	215144	ON 1968
EAGLE'S CLAW	WHARTON	TX30	481	014875	N 1993	EDROY SE	SAN PATRICIO	TX40	409	004632	O 1983
EANES	CLAY	TX90	077	210835	OA 1951	EDROY SOUTH	SAN PATRICIO	TX40	409	003832	N 1983
EANES	MONTAGUE	TX90	337	210835	OA 1951	EDROY WEST	SAN PATRICIO	TX40	409	215153	N 1972
EANES NE	MONTAGUE	TX90	337	210866	O 1961	EDWARDS	CRANE	TX80	103	215299	OA 1935
EANES NORTH	MONTAGUE	TX90	337	210897	O 1963	EDWARDS	ECTOR	TX80	135	215299	OA 1935
EANES NW	MONTAGUE	TX90	337	210928	OA 1963	EDWARDS	GLASSCOCK	TX80	173	215299	O 1956
EARL	GRAYSON	TX90	181	210959	OA 1953	EDWARDS	OCHILTREE	TX95	357	215299	N 1980
EARL D LEE	EASTLAND	TX70	133	009213	N 1985	EDWARDS -04-	CRANE	TX80	103	215330	OA 1956
EARL WISDOM	KNOX	TX90	275	211052	OA 1950	EDWARDS -04- SOUTH	CRANE	TX80	103	215361	OA 1967
EARL-LEE	WOOD	TX60	499	210990	OA 1950	EDWARDS BLUFF	KING	TX85	269	012355	OA 1988
EARLY	SCURRY	TX85	415	211393	OA 1949	EDWARDS RANCH	CRANE	TX80	103	215423	O 1952
EARLY BIRD	ERATH	TX70	143	014015	N 1991	EDWARDS RANCH	JACK	TX90	237	215423	OA 1979
EARLY DAWN	HOOD	TX70	221	010717	N 1986	EDWARDS RANCH	VICTORIA	TX20	469	215423	N 1953
EARLY REPRIEVE	HARDAMAN	TX90	197	014748	O 1993	EDWARDS WEST	ECTOR	TX80	135	215454	OA 1970
EARNEST	SCURRY	TX85	415	211455	OA 1956	EDWIN	CONCHO	TX75	095	000583	N 1977
EARNEST HILL	SHELBY	TX60	419	211486	ONA 1959	EDWIN FIMBEL	VICTORIA	TX20	469	012958	N 1988
EASON	JONES	TX70	253	211517	O 1954	EDWIN PHARIS	WHARTON	TX30	481	017352	N 2003
EASON EAST	RUSK	TX60	401	000577	ON 1978	EFDEE	RUSK	TX60	401	004633	N 1983
EAST	JIM HOGG	TX40	247	211579	ONA 1942	EFFIE	FOARD	TX90	155	215617	O 1955
EAST 76	DUVAL	TX40	131	003050	N 1982	EFFIE DELL	STEPHENS	TX70	429	007581	N 1984
EAST BAY	GALVESTON	TX30	167	211610	N 1958	EFFORT	DAWSON	TX85	115	010912	OA 1986
EAST COLUMBIA	BRAZORIA	TX30	039	211750	ONA 1961	EGB	HARRISON	TX60	203	011708	N 1986
EAST TANK	BORDEN	TX85	033	001042	OA 1981	EGGERT	SAN PATRICIO	TX40	409	003197	ONA 1982
EAST TEXAS	CHEROKEE	TX60	073	211889	ON 1930	EGYPT	WHARTON	TX30	481	215803	ONA 1945
EAST TEXAS	GREGG	TX60	183	211889	ON 1930	EGYPT NORTH	WHARTON	TX30	481	016293	N 1997
EAST TEXAS	RUSK	TX60	401	211889	ONA 1930	EGYPT NW	WHARTON	TX30	481	000584	N 1981
EAST TEXAS	SMITH	TX60	423	211889	ON 1930	EHLERS	BROOKS	TX40	047	001047	N 1979
EAST TEXAS	UPSHUR	TX60	459	211889	ON 1930	EICHELSON	ROBERTSON	TX50	395	015798	N 1995
EAST VIEW	SHACKELFORD	TX70	417	015388	O 1995	EICKE RANCH	BORDEN	TX85	033	015277	O 1994
EASTER	COLORADO	TX30	089	212044	N 1958	EIDELBACH	TOM GREEN	TX75	451	215927	O 1955
EASTER BROTHERS	SHACKELFORD	TX70	417	212075	ONA 1969	EIGHT HIGH	HASKELL	TX70	207	216020	OA 1959
EASTER HEIRS	JACK	TX90	237	007820	OA 1984	EIGHT MILE DRAW	SUTTON	TX75	435	216042	N 1974
EASTER NORTH	COLORADO	TX30	089	212084	N 1976	EILAND	SCURRY	TX85	415	216082	O 1950
EASTER SOUTH	COLORADO	TX30	089	000579	ONA 1979	EILAND	WILBARGER	TX90	487	216082	OA 1983
EASTER-BELLE	TAYLOR	TX70	441	007822	OA 1984	EILEEN JANE	YOUNG	TX90	503	216113	ONA 1958
EASTERLING	YOUNG	TX90	503	000580	OA 1979	EILEEN SULLIVAN	LEON	TX50	289	012959	N 1988
EASTERLY	YOUNG	TX90	503	212106	OA 1953	EITHERWAY	CULBERSON	TX80	109	216206	OA 1959
EASTERN	BRAZOS	TX30	041	212137	ON 1986	EIVANS	FISHER	TX70	151	216237	O 1956
EASTHAM STATE FARM	HOUSTON	TX60	225	005153	ONA 1983	EKDAHL	JONES	TX70	253	010718	O 1986
EASTLAND COUNTY REGULAR	EASTLAND	TX70	133	212199	ONA 1917	EL ANZUELO	KENEDY	TX40	261	014686	ON 1993
EASTLAND NORTH	EASTLAND	TX70	133	212208	OA 1978	EL AZUL	BROOKS	TX40	407	001048	N 1978
EASTLAND WEST	EASTLAND	TX70	133	007862	N 1981	EL BANO	ZAVALA	TX10	507	216346	N 1977
EASTON NORTH	GREGG	TX60	183	009423	N 2003	EL BENADITO	STARR	TX40	427	216408	ONA 1952
EASTON NORTH	HARRISON	TX60	203	009423	N 1984	EL BENADITO SOUTH	STARR	TX40	427	216439	ON 1965
EATHERLY	JACK	TX90	237	009424	OA 1984	EL CABALLERO	WEBB	TX40	479	008493	N 1984
EATON	COLORADO	TX30	089	212385	N 1971	EL CABALLO BLANCO	TAYLOR	TX70	441	014443	O 1993
EATON	EASTLAND	TX70	133	212385	N 1983	EL CAMPO	WHARTON	TX30	481	216470	ONA 1944
EATON SOUTH	COLORADO	TX30	089	212422	N 1974	EL CAMPO NE	WHARTON	TX30	481	013852	N 1990
EBEN HABEN	VICTORIA	TX20	469	212509	N 1958	EL CAMPO NORTH	WHARTON	TX30	481	216501	ONA 1941
EBERHART RANCH	EASTLAND	TX70	133	017639	O 2004	EL CAMPO SOUTH	WHARTON	TX30	481	216532	ONA 1964
ECHOLS	STEPHENS	TX70	429	212685	O 1954	EL CAMPO WEST	WHARTON	TX30	481	216563	ONA 1945
ECHO	COLEMAN	TX70	083	212695	ON 1952	EL CARRO	JIM WELLS	TX40	249	216594	OA 1969
ECHO	ORANGE	TX30	361	212695	ONA 1950	EL CHICO	PARKER	TX70	367	001049	N 1980
ECHO NE	ORANGE	TX30	361	212788	O 1953	EL CINCO	CROCKETT	TX75	105	216625	ONA 1961
ECHO NORTH	COLEMAN	TX70	083	007863	ONA 1980	EL CINCO	PECOS	TX80	371	216625	ONA 1961
ECHO NW	COLEMAN	TX70	083	001043	ONA 1979	EL CINCO EAST	CROCKETT	TX75	105	216656	O 1962
ECHOLS	DAWSON	TX85	115	212819	OA 1984	EL CINCO SOUTH	PECOS	TX80	371	216670	OA 1973
ECHOLS	STEPHENS	TX70	429	212819	ONA 1954	EL COYOTE	BROOKS	TX40	047	015278	N 1994
ECHOLS	ZAPATA	TX40	505	212819	N 1945	EL COYOTE WINDMILL	BROOKS	TX40	047	017978	O 2005
ECKERT	BEXAR	TX10	029	213005	OA 1928	EL DRAGON	JIM HOGG	TX40	247	016310	N 2001
ECKLAW	CROCKETT	TX75	105	213041	OA 1976	EL EBANITO	STARR	TX40	427	216780	ON 1949
ECTORFISK	ECTOR	TX80	135	014841	O 1994	EL GATO	WEBB	TX40	479	001050	N 1950
ED AND PATSY	COLEMAN	TX70	083	010376	OA 1985	EL GORDO	OFFSHORE-STATE	TX05	990	216795	N 1976
ED BISHOP	YOUNG	TX90	503	213067	OA 1957	EL GRULLO	ZAPATA	TX40	505	216808	N 1977
ED BISHOP EAST	YOUNG	TX90	503	213098	O 1959	EL GRULLO EAST	ZAPATA	TX40	505	008122	N 1981
ED HOWARD	ANDERSON	TX60	001	213160	O 1950	EL INDIO	MAVERICK	TX10	323	216811	ONA 1959
ED JOHNSON	ARCHER	TX90	009	013474	O 1990	EL INDIO EAST	MAVERICK	TX10	323	216842	O 1961
ED POKORNY	CULBERSON	TX80	109	213191	O 1969	EL INDIO NORTH	MAVERICK	TX10	323	216849	ONA 1973
ED STUMBERG	DIMMIT	TX10	127	008771	N 1984	EL INFERNILLO	KLEBERG	TX40	273	001051	ONA 1979
ED VELA	HIDALGO	TX40	215	213222	N 1955	EL JAVALI	JIM HOGG	TX40	247	216873	OA 1951
ED WILLOUGHBY	SCHLEICHER	TX75	413	213253	O 1954	EL JAVALI	STARR	TX40	427	216873	ONA 1951
EDCO	RUNNELS	TX75	399	000581	OA 1980	EL KAY	STERLING	TX80	431	216904	OA 1964
EDDIE	WHARTON	TX30	481	000108	N 1980	EL MAR	LOVING	TX80	301	216935	OA 1959
EDEN	CONCHO	TX75	095	213408	ON 1945	EL MATON	MATAGORDA	TX30	321	216966	ONA 1959
ED											

TEXAS

Field Name	County Name	State Sub	Co Code	Field Code	Field Type	Field Disc Year	Field Name	County Name	State Sub	Co Code	Field Code	Field Type	Field Disc Year
EL MATON WEST	MATAGORDA	TX30	321	217028	N	1972	ELLIOTT SLOUGH	MATAGORDA	TX30	321	220500	N	1960
EL MESQUITE	DUVAL	TX40	131	217059	ONA	1936	ELLIOTT-PARA	STEPHENS	TX70	429	220438	N	1958
EL MESQUITE	JIM HOGG	TX40	247	217059	NA	1989	ELLIS	COLEMAN	TX70	083	220624	N	1982
EL MESQUITE	ZAPATA	TX40	505	217059	ONA	1946	ELLIS	JACK	TX90	237	220624	OA	1943
EL MESQUITE SOUTH	DUVAL	TX40	131	217090	O	1949	ELLIS	OCHILTREE	TX95	357	220624	N	1982
EL MESQUITITO	ZAPATA	TX40	505	004524	N	1998	ELLIS	STEPHENS	TX70	429	220624	O	1981
EL MILAGRO	WEBB	TX40	479	011112	N	1985	ELLIS RANCH	OCHILTREE	TX95	357	220841	ONA	1959
EL NINO	COLORADO	TX30	089	005383	N	1992	ELLIS RANCH NE	OCHILTREE	TX95	357	220872	O	1961
EL NUMERO UNO	JIM HOGG	TX40	247	217121	OA	1957	ELLIS SEC 844	OCHILTREE	TX95	357	009425	N	1984
EL ORO	DUVAL	TX40	131	217152	ON	1957	ELLISON	DUVAL	TX40	131	221073	N	1972
EL PAISANO	KLEBERG	TX40	273	217183	ONA	1964	ELLISON-YOUNG	BEXAR	TX10	029	221089	O	1907
EL PAISTLE	KENEDY	TX40	261	217214	ONA	1951	ELLISON-YOUNG	CALDWELL	TX10	055	221089	O	1937
EL PAISTLE DEEP	KENEDY	TX40	261	217245	ON	1964	ELLU	ECTOR	TX80	135	221176	OA	1974
EL PAISTLE NORTH	KENEDY	TX40	261	217257	ON	1977	ELLWOOD	MITCHELL	TX80	335	221182	OA	1955
EL PANAL	STARR	TX40	427	217276	N	1948	ELLWOOD NORTH	MITCHELL	TX80	335	221192	N	1971
EL PASO MAG	KENEDY	TX40	261	017770	N	2003	ELLWOOD RANCH	MITCHELL	TX80	335	007057	OA	1982
EL PATRON	KENEDY	TX40	261	001052	N	1979	ELLWOOD RANCH	STERLING	TX80	431	007057	OA	1982
EL PAVO	STARR	TX40	427	015910	N	1996	ELM BAYOU	CHAMBERS	TX30	071	221213	N	1945
EL PEYOTE	JIM HOGG	TX40	247	217307	ONA	1946	ELM COVE	TAYLOR	TX70	441	221244	O	1961
EL PINTO RANCH	STARR	TX40	427	006775	N	1984	ELM CREEK	KARNES	TX20	255	221275	OA	1977
EL PLEASANT	AUSTIN	TX30	015	217322	N	1980	ELM CREEK	RUNNELS	TX75	399	221275	ONA	1950
EL PUERTO	KENEDY	TX40	261	217338	N	1956	ELM CREEK EAST	RUNNELS	TX75	399	221306	O	1966
EL PUERTO	STARR	TX40	427	217338	ON	1954	ELM CREEK NORTH	RUNNELS	TX75	399	221337	ONA	1961
EL PUERTO NORTH	STARR	TX40	427	217369	ON	1956	ELM CREEK NORTH	THROCKMORTON	TX70	447	221337	OA	1982
EL RANCHITO	WEBB	TX40	479	217400	ON	1953	ELM CREEK SOUTH	RUNNELS	TX75	399	221368	OA	1953
EL RANCHITO	ZAPATA	TX40	505	217400	ON	1953	ELM FLAT	NAVARRO	TX50	349	221380	N	1978
EL REPOSO	JIM HOGG	TX40	247	217452	ONA	1980	ELM FORK	MONTAGUE	TX90	337	010387	OA	1985
EL REY	TAYLOR	TX70	441	014750	O	1993	ELM GROVE	FAYETTE	TX30	149	221399	ONA	1953
EL SAUZ RANCH	WILLACY	TX40	489	017274	O	2003	ELM GROVE POINT	GALVESTON	TX30	167	221430	O	1970
EL SORDO	JIM HOGG	TX40	247	217524	N	1957	ELMDALE	CALLAHAN	TX70	059	221554	OA	1951
EL STAGGS	HIDALGO	TX40	215	217538	N	1976	ELMDALE	TAYLOR	TX70	441	221554	OA	1951
EL STAGGS	STARR	TX40	427	217538	ON	1976	ELMDALE SE	CALLAHAN	TX70	059	004383	OA	1983
EL TANQUE	STARR	TX40	427	217555	ONA	1937	ELMDALE SOUTH	CALLAHAN	TX70	059	221585	N	1968
EL TANQUE NORTH	STARR	TX40	427	217586	ONA	1953	ELMER	JACK	TX90	237	221616	OA	1982
EL TIGRE	MAVERICK	TX10	323	217606	O	1977	ELMER	JIM HOGG	TX40	247	221616	N	1977
EL TORITO	JACKSON	TX20	239	010080	ON	1985	ELMER GAILEY	EASTLAND	TX70	133	001056	N	1980
EL TORITO WEST	JACKSON	TX20	239	016190	N	1996	ELMER KOLLE	VICTORIA	TX20	469	221627	ONA	1975
EL TORO	JACKSON	TX20	239	217617	ONA	1944	ELMORE	JACK	TX90	237	221647	ON	1985
EL TORO	VICTORIA	TX20	469	217617	N	1959	ELMS	LIVE OAK	TX20	297	221740	ONA	1957
EL TORO BUENO	JACKSON	TX20	239	017009	N	2001	ELMS DEEP	LIVE OAK	TX20	297	014928	N	1991
EL TORO MAX	JACKSON	TX20	239	000136	ONA	1997	ELM-YATES	JACK	TX90	237	009733	OA	1985
EL TORO MAX WEST	JACKSON	TX20	239	001984	OA	1998	ELOISE	VICTORIA	TX20	469	222174	ONA	1962
EL TORO MAX, N. (AY-3)	JACKSON	TX20	239	017010	N	2002	ELOISE KAY	STEPHENS	TX70	429	222205	OA	1955
EL TORO SE	JACKSON	TX20	239	006541	OA	1984	ELOISE NORTH	VICTORIA	TX20	469	222236	ONA	1967
EL TORO SOUTH	JACKSON	TX20	239	217648	ONA	1959	ELOISE NW	VICTORIA	TX20	469	222267	ON	1968
EL TORO SOUTH	VICTORIA	TX20	469	217648	ON	1959	ELOISE SE	VICTORIA	TX20	469	222298	ONA	1964
EL TORO SW	JACKSON	TX20	239	217679	ONA	1965	ELOISE SW	VICTORIA	TX20	469	222329	ON	1967
EL TULE	HIDALGO	TX40	215	217691	N	1971	ELOISE WEST	VICTORIA	TX20	469	222360	ONA	1967
EL VIEJO	BASTROP	TX10	021	002075	OA	1979	ELPAR	JIM WELLS	TX40	249	222391	ONA	1962
ELA SUGG	IRION	TX75	235	217702	ONA	1976	ELPAR	KLEBERG	TX40	273	222391	ONA	1973
ELAINE	DIMMIT	TX10	127	217710	OA	1953	ELPAR EAST	JIM WELLS	TX40	249	008398	N	1983
ELAINE	ZAVALA	TX10	507	217710	OA	1953	ELPAR NORTH	JIM WELLS	TX40	249	008495	N	1984
ELAINE JOY	YOUNG	TX90	503	010719	OA	1986	ELPAR SE	JIM WELLS	TX40	249	008125	N	1981
ELAINE LOWER	ZAVALA	TX10	507	217772	N	1986	ELPAR SOUTH	JIM WELLS	TX40	249	006542	ONA	1984
ELAINE NE	ZAVALA	TX10	507	217729	N	1970	ELPAR SW	JIM WELLS	TX40	249	001057	N	1974
ELAINE NORTH	DIMMIT	TX10	127	217741	O	1957	ELROY EAST	TRAVIS	TX10	453	222670	OA	1950
ELAINE NORTH	ZAVALA	TX10	507	217741	O	1957	ELROY NE	TRAVIS	TX10	453	222701	O	1950
ELAINE WEST	ZAVALA	TX10	507	006776	OA	1985	ELSA SOUTH	HIDALGO	TX40	215	222763	N	1955
ELAM	KENT	TX85	263	217803	OA	1964	ELSIE	BORDEN	TX85	033	011396	OA	1987
ELAM SOUTH	KENT	TX85	263	217865	O	1964	ELSIE MAE	FISHER	TX70	151	222887	O	1956
ELAM SOUTH	SCURRY	TX85	415	217865	O	1964	ELSINORE	PECOS	TX80	371	222918	N	1958
ELAM-BRITT	NOLAN	TX70	353	010381	OA	1985	ELSINORE WEST FARM	PECOS	TX80	371	003199	N	1982
ELAS SOUTH	HIDALGO	TX40	215	217884	N	1977	ELVA	DUVAL	TX40	131	223104	OA	1955
ELBERT	THROCKMORTON	TX70	447	218082	OA	1953	ELWANDA	WINKLER	TX80	495	009214	OA	1985
ELBERT GOFF	JACKSON	TX20	239	218091	N	1975	ELWOOD	CHAMBERS	TX30	071	223135	N	1978
ELBERT NORTH	THROCKMORTON	TX70	447	007477	OA	1983	ELY	TAYLOR	TX70	441	223197	O	1955
ELBERT SOUTH	THROCKMORTON	TX70	447	012518	O	1988	ELYS CHOICE	PARKER	TX70	367	010722	N	1986
ELBERT SW	THROCKMORTON	TX70	447	218113	OA	1963	ELYSIAN	HARRISON	TX60	203	223259	ONA	1946
ELBOW SE	HOWARD	TX80	227	010382	OA	1986	ELYSIAN	PANOLA	TX60	365	223259	N	1947
ELCOY	BEE	TX20	025	011113	N	1986	ELYSIAN FIELDS WEST	HARRISON	TX60	203	008496	N	1984
ELDORADO	SCHLEICHER	TX75	413	218330	ONA	1948	ELYSIAN NORTH	HARRISON	TX60	203	223268	N	1978
ELDORADO EAST	SCHLEICHER	TX75	413	218423	N	1970	ELYSIAN NW	HARRISON	TX60	203	010388	OA	1985
ELDORADO NORTH	SCHLEICHER	TX75	413	218454	ONA	1966	ELZON	KENT	TX85	263	223290	OA	1958
ELDORADO SOUTH	SCHLEICHER	TX75	413	218470	N	1977	ELZON WEST	KENT	TX85	263	223321	OA	1967
ELDORADO SW	SCHLEICHER	TX75	413	218485	ON	1953	EMANCIPATION	WILBARGER	TX90	487	011114	OA	1987
ELDORADO-DAY	BAYLOR	TX90	023	004382	OA	1983	EMBAR	ANDREWS	TX80	003	223352	ONA	1942
ELDRIDGE	COLORADO	TX30	089	010383	ON	1987	EMBAR NW	ANDREWS	TX80	003	223383	O	1959
ELECTRA	WILBARGER	TX90	487	218547	ONA	1941	EMBASSY	ARCHER	TX90	009	000585	OA	1979
ELECTRA SW	WICHITA	TX90	485	218578	OA	1955	EMBASSY WEST	ARCHER	TX90	009	010389	OA	1985
ELECTRA WEST	WILBARGER	TX90	487	007056	OA	1982	EMBLEM NORTH	HOPKINS	TX50	223	000586	OA	1980
ELENERIO	ZAPATA	TX40	505	218609	O	1953	EMBLETON	JIM WELLS	TX40	249	223414	ON	1953
ELEVEN	ZAVALA	TX10	507	218640	N	1962	EMBRACE	MONTAGUE	TX90	337	013592	OA	1990
ELIASVILLE	STEPHENS	TX70	429	218764	ON	1953	EMBRV	COOKE	TX90	097	223445	O	1955
ELIASVILLE EAST	STEPHENS	TX70	429	218795	ONA	1960	EMERALD	GAINES	TX85	165	223538	OA	1988
ELIASVILLE EAST	YOUNG	TX90	503	218795	ON	1960	EMERALD	YOAKUM	TX85	501	223538	OA	1988
ELIASVILLE NORTH	YOUNG	TX90	503	218826	ONA	1946	EMERALD BAY	SMITH	TX60	423	014751	O	1993
ELIASVILLE SE	STEPHENS	TX70	429	218835	N	1976	EMERICK	THROCKMORTON	TX70	447	009215	OA	1985
ELIASVILLE WEST	STEPHENS	TX70	429	001053	N	1980	EMILY	COLEMAN	TX70	083	223743	ONA	1976
ELIDA	GARZA	TX85	169	001054	OA	1979	EMILY A	MILAM	TX10	331	011115	ONA	1986
ELISABETH	ZAPATA	TX40	505	003828	N	1997	EMILY K CAMPBELL	VICTORIA	TX20	469	223755	OA	1971
ELIZA BAKER	TOM GREEN	TX75	451	218857	OA	1955	EMILY SIE	SCURRY	TX85	415	016466	OA	1999
ELIZA BAKER NORTH	TOM GREEN	TX75	451	218888	ONA	1958	EMILY'S SURPRISE	SCURRY	TX85	415	015116	O	1994
ELIZABETH	JEFFERSON	TX30	245	218915	N	1980	EMILY'S	SCURRY	TX85	415	016881	O	2001
ELIZABETH ROSE	DAWSON	TX85	115	015560	O	1995	EMILY'S BAYOU	ORANGE	TX30	361	015196	O	1993
ELIZABETH SUZANNE	SHACKELFORD	TX70	417	014927	O	1994	EMMA	ANDREWS	TX80	003	223817	ONA	1937
ELKHART	ANDERSON	TX60	001	219663	ONA	1938	EMMA HAYNES	GOLIAD	TX20	175	223848	ON	1952
ELKHART NORTH	ANDERSON	TX60	001	219694	N	1988	EMMA MANGUM	ZAVALA	TX10	507	223879	N	1962
ELKHORN	CROCKETT	TX75	105	219787	ONA	1951	EMMA NORTH	ANDREWS	TX80	003	223891	N	1978
ELKIN	ZAVALA	TX10	507	010247	N	1986	EMMA SOUTH	ANDREWS	TX80	003	223910	OA	1964
ELKINS	YOUNG	TX90	503	219911	OA	1947	EMMA SW	ECTOR	TX80	135	223941	O	1960
ELKSSON	RUNNELS	TX75	399	010720	O	1986	EMMA-JACK	HEMPHILL	TX95				

Field Name	County Name	State Sub	Co Code	Field Code	Field Disc Type Year	Field Name	County Name	State Sub	Co Code	Field Code	Field Disc Type Year
ENCINITAS	BROOKS	TX40	047	224499	ONA 1940	ETTA NE	WHARTON	TX30	481	229188	O 1963
ENCINITAS EAST	BROOKS	TX40	047	224530	N 1967	ETTER	MONTAGUE	TX90	337	229219	OA 1951
ENCINITAS NW	BROOKS	TX40	047	224561	N 1967	ETTER	MOORE	TX95	341	229219	N 1985
ENCINITAS SE	BROOKS	TX40	047	224592	ON 1964	ETTER NW	MONTAGUE	TX90	337	229235	OA 1972
ENCINITAS SOUTH	BROOKS	TX40	047	224623	ON 1964	EUBANK	DUVAL	TX40	131	229250	N 1962
ENCINITAS WEST	BROOKS	TX40	047	224654	N 1965	EUBANK	PALO PINTO	TX70	363	229250	N 1980
ENCINO	REFUGIO	TX20	391	224685	ONA 1956	EUGENE	LIPSCOMB	TX95	295	008695	N 1984
ENCINO	SAN PATRICIO	TX40	409	224685	ONA 1956	EULA	CALLAHAN	TX70	059	229653	O 1951
ENCINO NE	REFUGIO	TX20	391	224716	OA 1959	EULA MEADOR	GOLIAD	TX20	175	012520	N 1988
ENCINO NORTH	REFUGIO	TX20	391	224747	O 1967	EULA NORTH	CALLAHAN	TX70	059	229684	O 1970
ENCINO NW	REFUGIO	TX20	391	001058	OA 1979	EULA NW	CALLAHAN	TX70	059	229715	OA 1954
ENCINO PASTURE	SAN PATRICIO	TX40	409	224778	N 1955	EULEEONE	CROCKETT	TX75	105	229735	N 1973
ENCINO PASTURE EAST	SAN PATRICIO	TX40	409	224809	N 1967	EUNICE	LEON	TX50	289	229839	N 1982
ENCINO SOUTH	SAN PATRICIO	TX40	409	224840	N 1969	EUREKA	STEPHENS	TX70	429	229994	ON 1975
ENCINO SW	SAN PATRICIO	TX40	409	005669	N 1990	EUREKA HEIGHTS	HARRIS	TX30	201	230087	OA 1938
ENCINO WEST	SAN PATRICIO	TX40	409	224871	N 1970	EUSTACE	HENDERSON	TX50	213	230190	N 1974
ENDCONTRADO	CROCKETT	TX75	105	224902	OA 1969	EUSTACE CLANTON	HENDERSON	TX50	213	006544	N 1978
ENDURANCE	FORT BEND	TX30	157	016961	N 2001	EUSTACE CREEK	GOLIAD	TX20	175	004908	ONA 1997
ENERGY	COMANCHE	TX70	093	224995	O 1950	EVADALE NE	HARDIN	TX30	199	230459	ONA 1971
ENGLE	MONTAGUE	TX90	337	225243	OA 1951	EVADALE NE	JASPER	TX30	241	230459	ONA 1971
ENGLEHART	COLORADO	TX30	089	225274	ONA 1945	EVANGELINE	DUVAL	TX40	131	003835	ON 1983
ENGLEHART EAST	COLORADO	TX30	089	225305	ON 1969	EVANS	LAVACA	TX20	285	230645	OA 1952
ENGLEHART NORTH	COLORADO	TX30	089	225336	N 1969	EVANS	SAN PATRICIO	TX40	409	230645	N 1983
ENGLEHART NW	COLORADO	TX30	089	225351	N 1979	EVANS BUTLER	SAN PATRICIO	TX40	409	230650	N 1977
ENGLEHART SE	COLORADO	TX30	089	005391	N 1992	EVANS CHAPEL	LEON	TX50	289	014930	O 1993
ENGLEHART SOUTH	COLORADO	TX30	089	225367	N 1951	EVANS CREEK	DENTON	TX90	121	230660	OA 1974
ENGLEHART SW	COLORADO	TX30	089	009734	N 1984	EVANS LAKE SOUTH	FREESTONE	TX50	161	009218	N 1985
ENIGMA	GLASSCOCK	TX80	173	003718	OA 1997	EVANS LAKE WEST	FREESTONE	TX50	161	009219	N 1984
ENKE	GOLIAD	TX20	175	225770	ONA 1956	EVANS SOUTH	LAVACA	TX20	285	010392	N 1985
ENLOW	CALLAHAN	TX70	059	225801	ONA 1978	EVB	NOLAN	TX70	353	231048	OA 1954
ENNIS	JACK	TX90	237	000588	N 1981	EVB SOUTH	NOLAN	TX70	353	014931	O 1994
ENOCH JOHNSON	RUNNELS	TX75	399	225832	OA 1953	EVB SW	NOLAN	TX70	353	231079	OA 1957
ENOS COOPER	SAN PATRICIO	TX40	409	225894	ONA 1953	EVE MAE	HIDALGO	TX40	215	231110	N 1958
ENOS COOPER NORTH	SAN PATRICIO	TX40	409	225925	N 1970	EVELYN	DUVAL	TX40	131	012521	N 1988
ENRE	CALLAHAN	TX70	059	011397	O 1979	EVELYN EAST	BROOKS	TX40	047	017328	N 2002
ENRE SOUTH	CALLAHAN	TX70	059	003834	OA 1983	EVERETT	CLAY	TX90	077	231172	O 1958
ENTERPRISE	MITCHELL	TX80	335	226049	O 1987	EVERETT	HASKELL	TX70	207	231172	O 1958
EOLIAN	BROWN	TX70	049	013677	OA 1990	EVERETT	TOM GREEN	TX75	451	231172	ON 1988
EOLIAN NORTH	STEPHENS	TX70	429	226576	O 1951	EVERETT & GLASS	CRANE	TX80	103	231203	O 1954
EPL BA 495-S	OFFSHORE-STATE	TX05	990	017553	N 2004	EVERGREEN	SAN JACINTO	TX30	407	231265	ONA 1947
EPLEY	MARTIN	TX80	317	226669	OA 1984	EVERGREEN FARMS	DIMMIT	TX10	127	231275	ONA 1975
EPLEY	TAYLOR	TX70	441	226669	OA 1955	EVERGREEN FARMS NE	DIMMIT	TX10	127	004804	N 1996
EPPENAUER	CRANE	TX80	103	226731	O 1951	EVERGREEN NORTH	SAN JACINTO	TX30	407	000591	N 1974
EPPERSON	EDWARDS	TX10	137	007060	N 1982	EVETTS	LOVING	TX80	301	231482	ON 1970
ERA	COOKE	TX90	097	226956	OA 1951	EVETTS	WINKLER	TX80	495	231482	ON 1970
ERA WEST	COOKE	TX90	097	226967	OA 1978	EWALT	THROCKMORTON	TX70	447	231513	OA 1944
ERATH COUNTY REGULAR	ERATH	TX70	143	227049	ONA 1920	EWALT NORTH	THROCKMORTON	TX70	447	231544	OA 1960
ERG	REEVES	TX80	389	008772	OA 1985	EWALT SOUTH	THROCKMORTON	TX70	447	231575	OA 1953
ERAGON	OCHILTREE	TX95	357	000342	N 1979	EWING	SAN PATRICIO	TX40	409	231637	ONA 1949
ERIN	MARION	TX60	315	003364	N 1981	EWING EAST	SAN PATRICIO	TX40	409	231699	ON 1955
ERNEST REICH	EASTLAND	TX70	133	227538	ONA 1977	EWING SOUTH	SAN PATRICIO	TX40	409	231730	ONA 1964
ERNESTINE	UPTON	TX75	461	227545	O 1964	EXCALIBUR	HOWARD	TX80	227	015118	O 1994
ERNIE BAKER	KARNES	TX20	255	002005	O 1998	EXCEL	COKE	TX75	081	231761	OA 1991
ERNIE PINNELL	HOWARD	TX80	227	015117	O 1994	EXCELSIOR	MARION	TX60	315	231792	ONA 1965
ERNIES CROSSING	JACKSON	TX20	239	011947	N 1987	EXCELSIOR SW	MARION	TX60	315	231885	ONA 1965
ERT	POTTER	TX95	375	014016	O 1991	EXECUTIVE	CROCKETT	TX75	105	007236	OA 1999
ERVING	AUSTIN	TX30	015	227669	N 1969	EXOC	MCCULLOCH	TX75	307	232055	OA 1976
ESCHBERGER	NUECES	TX40	355	013129	N 1988	EXOC	YOUNG	TX90	503	232055	OA 1978
ESCOBAS	ZAPATA	TX40	505	227762	ONA 1927	EXP	THROCKMORTON	TX70	447	013679	OA 1990
ESCOBAS NORTH	ZAPATA	TX40	505	011715	N 1987	EXSUN	ZAPATA	TX40	505	232085	N 1974
ESCOBAS SOUTH	ZAPATA	TX40	505	227793	N 1951	EXTENSION	CALLAHAN	TX70	059	002081	OA 1982
ESCONDIDO	BORDEN	TX85	033	227824	OA 1985	EXTRA POINT	TAYLOR	TX70	441	232102	OA 1957
ESCONDIDO	CROCKETT	TX75	105	227824	OA 1963	EYLAU	BOWIE	TX60	037	232164	O 1944
ESCONDIDO	JIM HOGG	TX40	247	227824	ONA 1963	EYLAU WEST	BOWIE	TX60	037	013476	N 1989
ESCONDIDO CREEK	KLEBERG	TX40	273	227932	OA 1978	EZIM	RUSK	TX60	401	001066	ONA 1981
ESCONDIDO EAST	JIM HOGG	TX40	247	227828	N 1980	EZRALOW	GAINES	TX85	165	010393	O 1985
ESCONDIDO EAST	JIM WELLS	TX40	249	227828	N 1980	EZZELL	LAVACA	TX20	285	232226	N 1984
ESCONDIDO NW	CROCKETT	TX75	105	227855	OA 1967	EZZELL	LIVE OAK	TX20	297	232226	ONA 1937
ESCONDIDO SOUTH	CROCKETT	TX75	105	227886	OA 1983	EZZELL	MCMULLEN	TX10	311	232226	ONA 1937
ESCONDIDO SOUTH	JIM HOGG	TX40	247	227886	N 1966	EZZELL SOUTH	LAVACA	TX20	285	010915	N 1986
ESCONDIDO SW	CROCKETT	TX75	105	227917	O 1968	F & B LUKER	MILLS	TX70	333	011118	N 1986
ESKA	SHACKELFORD	TX70	417	228041	OA 1970	F & H	MENARD	TX75	327	232855	OA 1958
ESKOTA	FISHER	TX70	151	228072	OA 1946	F & H	SCHLEICHER	TX75	413	232855	OA 1958
ESKOTA NORTH	FISHER	TX70	151	228103	ONA 1953	F & H EAST	MENARD	TX75	327	232886	OA 1962
ESKOTA WEST	FISHER	TX70	151	228134	OA 1955	F & H NORTH	MENARD	TX75	327	232917	OA 1966
ESPADA MISSION	BEXAR	TX10	029	228165	O 1925	F A HOGG	WINKLER	TX80	495	007063	OA 1982
ESPANTOSA LAKE	DIMMIT	TX10	127	228179	O 1976	F B	TOM GREEN	TX75	451	008773	OA 1984
ESPERANZA	BORDEN	TX85	033	228258	O 1983	F B A	JONES	TX70	253	232940	O 1974
ESPERANZA	LAVACA	TX20	285	228258	ONA 1959	F B H P	YOUNG	TX90	503	232948	O 1948
ESPERANZA SOUTH	LAVACA	TX20	285	228273	N 1975	F B T	YOUNG	TX90	503	232979	OA 1971
ESPERSON DOME	HARRIS	TX30	201	228289	ONA 1929	F C R	BAYLOR	TX90	023	233010	O 1956
ESPERSON DOME	LIBERTY	TX30	291	228289	ONA 1929	F F	FORT BEND	TX30	157	009220	N 1985
ESPERSON DOME EAST	LIBERTY	TX30	291	228320	O 1955	F G	GLASSCOCK	TX80	173	015089	O 1994
ESPERSON DOME NORTH	LIBERTY	TX30	291	228351	ONA 1951	F H MCNABB	HARDEMAN	TX90	197	000592	OA 1980
ESPERSON DOME SOUTH	LIBERTY	TX30	291	228382	OA 1939	F L	SHACKELFORD	TX70	417	007827	OA 1984
ESPERSON DOME WEST	HARRIS	TX30	201	009217	N 1985	F N	PALO PINTO	TX70	363	233056	OA 1978
ESPIRITU	CALHOUN	TX20	057	228413	N 1961	F N B	GAINES	TX85	165	001067	O 1977
ESPUELA	DICKENS	TX85	125	011116	O 2001	F P	COKE	TX75	081	233072	OA 1968
ESSCO	ARCHER	TX90	009	011117	OA 1987	F P C	NOLAN	TX70	353	005173	OA 1983
ESTA	STEPHENS	TX70	429	228599	O 1954	F R P	FISHER	TX70	151	233085	N 1976
ESTABAN	NOLAN	TX70	353	228630	OA 1955	F ROZANNE	THROCKMORTON	TX70	447	014444	OA 1992
ESTABAN NW	NOLAN	TX70	353	228642	OA 1978	F W A	WILBARGER	TX90	487	233103	O 1957
ESTATE	THROCKMORTON	TX70	447	228692	O 1952	F WYLIE	CALLAHAN	TX70	059	009736	N 1985
ESTER	THROCKMORTON	TX70	447	228785	O 1970	F-13	TAYLOR	TX70	441	232406	OA 1972
ESTERLINA	STERLING	TX80	431	008126	OA 1984	FABIAN	BASTROP	TX10	021	013593	OA 1990
ESTES	BROWN	TX70	049	228816	O 1948	REFUGIO	REFUGIO	TX20	391	233196	ONA 1940
ESTES	WARD	TX80	475	228816	O 1934	FAGAN	VICTORIA	TX20	469	233196	ONA 1940
ESTES BLOCK 34	WARD	TX80	475	228847	ONA 1957	FAGAN NE	VICTORIA	TX20	469	001862	N 1981
ESTES COVE	ARANSAS	TX40	007	228909	ONA 1968	FAGAN SW	REFUGIO	TX20	391	233227	N 1965
ESTES COVE	NUECES	TX40	355	228909	ONA 1968	FAILS	ARCHER	TX90	009	233258	OA 1958
ESTES WEST	WARD	TX80	475	228924	OA 1975	FAIR	CHEROKEE	TX60	073	233289	O 1953
ESTHER	MAVERICK	TX10	323	228940	OA 1972	FAIR	EASTLAND	TX70	133	233320	ONA 1981
ESTILL	BEE	TX20	025	006956	N 1984	FAIR	LIVE OAK	TX20	297	233320	N 1978
ESTRALITA	STARR	TX40	427	229017	OA 1972	FAIR RAY	FRIO	TX10	163	004723	OA 1983
ESTRELLA	STARR	TX40	427	014929	N 1992	FAIRBANKS	HARRIS	TX30	201	233444	ONA 1938
ETERNAL	EASTLAND	TX70	133	007865	N 1983	FAIRBANKS NORTH	HARRIS	TX30	201	233475	ONA 1954
ETHEL	SHACKELFORD	TX70	417	229064	OA 1969	FAIRBANKS SOUTH	HARRIS	TX30	201	233506	O 1952
ETHEL CONNER	JACK	TX90	237	006543	OA 1983	FAIRBANKS SW	HARRIS	TX30	201	233537	ONA 1946
ETHEL NE	SHACKELFORD	TX70	417	001062	OA 1980	FAIRCHILD	PECOS	TX80	371	233568	O 1977

TEXAS

Field Name	County Name	State Sub	Co Code	Field Code	Field Disc Type Year	Field Name	County Name	State Sub	Co Code	Field Code	Field Disc Type Year
FAIRFREE	FREESTONE	TX50	161	233765	N 1971	FAYE SLOAN	JACK	TX90	237	016737	O 1989
FAIRPLAY	PANOLA	TX60	365	233878	N 1978	FAYETTE YATES	JACK	TX90	237	015853	O 1997
FAIRPLAY NE	PANOLA	TX60	365	233885	ONA 1979	FAYETTEVILLE NE	FAYETTE	TX30	149	237660	N 1956
FAIRVIEW	HOWARD	TX80	227	233940	O 1945	FAYSVILLE	HIDALGO	TX40	215	006547	N 1983
FAIRVIEW	JASPER	TX30	241	233940	OA 1977	FAZZINO	ROBERTSON	TX50	395	016962	N 2001
FAIRWAY	ANDERSON	TX60	001	234188	OA 1960	FEAGAN	NOLAN	TX70	353	006548	OA 1984
FAIRWAY	HENDERSON	TX50	213	234188	OA 1960	FEASEL	PALO PINTO	TX70	363	001074	N 1981
FAIRWAY SOUTH	ANDERSON	TX60	001	234219	O 1961	FEATHERSTONE	NOLAN	TX70	353	237963	O 1950
FAIRWAY WEST (NEW)	HENDERSON	TX50	213	010395	OA 1981	FEDOR SOUTH	LEE	TX30	287	008127	OA 1982
FAITH	POLK	TX30	373	014445	O 1989	FEE	EASTLAND	TX70	133	008498	N 1984
FAITH-MAG	MATAGORDA	TX30	321	234281	OA 1956	FEEDLOT	ZAVALA	TX10	507	001075	N 1978
FAITH-MAG SW	MATAGORDA	TX30	321	234312	ONA 1959	FEEMSTER	NOLAN	TX70	353	007867	O 1982
FALCAR	REFUGIO	TX20	391	013477	N 1989	FELDMAN	HEMPHILL	TX95	211	238242	ONA 1957
FALCON	OCHILTREE	TX95	357	234374	OA 1981	FELDMAN	LIPSCOMB	TX95	295	238242	ONA 1957
FALCON	ZAPATA	TX40	505	234374	N 1955	FELDMAN NORTH	HEMPHILL	TX95	211	238256	N 1978
FALCON CREEK	CHEROKEE	TX60	073	007824	N 1984	FELDMAN SE	HEMPHILL	TX95	211	238273	ON 1965
FALCON DAM	STARR	TX40	427	006545	N 1982	FELDMAN SOUTH	HEMPHILL	TX95	211	238304	OA 1957
FALCON LAKE	ZAPATA	TX40	505	234381	N 1974	FELICIA	LIBERTY	TX30	291	000597	N 1980
FALCON LAKE EAST	ZAPATA	TX40	505	004636	N 1982	FELICIA CREEK	LIBERTY	TX30	291	014932	N 1993
FALCON LAKE NORTH	ZAPATA	TX40	505	234387	N 1975	FELICIA SOUTH	LIBERTY	TX30	291	003838	ONA 1983
FALCON-TWICHWELL	OCHILTREE	TX95	357	010396	ONA 1985	FELIPE	AUSTIN	TX30	015	238366	N 1956
FALFURRIAS	BROOKS	TX40	047	234467	ONA 1944	FELIX	BEE	TX20	025	238428	N 1954
FALFURRIAS	JIM WELLS	TX40	249	234467	ONA 1944	FELIX D L	VICTORIA	TX20	469	014933	N 1994
FALFURRIAS	KLEBERG	TX40	273	234467	N 1944	FELIZ-NAVIDAD	DUVAL	TX40	131	016530	N 2000
FALFURRIAS DEEP	JIM WELLS	TX40	249	015911	N 1996	FELKEN	DAWSON	TX85	115	238459	OA 1956
FALFURRIAS EAST	JIM WELLS	TX40	249	234498	ON 1947	FELKEN SOUTH	DAWSON	TX85	115	238490	OA 1966
FALFURRIAS EAST	KLEBERG	TX40	273	234498	N 1947	FELMAC	GAINES	TX85	165	238583	ON 1955
FALLON	LIMESTONE	TX50	293	234808	N 1969	FELMAC NORTH	GAINES	TX85	165	007215	N 1993
FALLS CITY	KARNES	TX20	255	234839	ONA 1944	FELMONT	WINKLER	TX80	495	238596	N 1975
FALLS CITY WEST	KARNES	TX20	255	234870	O 1950	FENDER	SMITH	TX60	423	238831	OA 1972
FALSE ARROWHEAD	RUNNELS	TX75	399	014753	O 1993	FEN-MAC	JEFFERSON	TX30	245	238738	OA 1958
FAMBRO	ERATH	TX70	143	006780	N 1984	FENNEL	RUNNELS	TX75	399	238862	OA 1955
FAMBROUGH	STEPHENS	TX70	429	235149	OA 1951	FENNEL NORTH	RUNNELS	TX75	399	238893	O 1956
FANCY	MAVERICK	TX10	323	235211	N 1994	FENNEL-WICK	COLEMAN	TX70	083	007826	OA 1984
FANDANGO	ZAPATA	TX40	505	235269	N 1979	FENNER	JACKSON	TX20	239	238924	N 1967
FANDANGO EAST	ZAPATA	TX40	505	015282	N 1993	FENNER	RUNNELS	TX75	399	238924	O 1962
FANDANGO WEST	ZAPATA	TX40	505	015283	N 1979	FENNER EAST	JACKSON	TX20	239	238930	N 1975
FANNETT	JEFFERSON	TX30	245	235304	ONA 1927	FENOGLIO	MONTAGUE	TX90	337	238955	O 1954
FANNETT EAST	JEFFERSON	TX30	245	235335	O 1964	FENTON	FISHER	TX70	151	239048	O 1983
FANNETT NORTH	JEFFERSON	TX30	245	015366	O 2001	FENTRESS	CALDWELL	TX10	055	239172	OA 1980
FANNETT SW	JEFFERSON	TX30	245	235366	N 1966	FENTRESS	GUADALUPE	TX10	187	239172	OA 1980
FANNETT WEST	JEFFERSON	TX30	245	235373	N 1978	FERGUS	CROCKETT	TX75	105	239296	N 1967
FANNIE K	MCMULLEN	TX10	311	235436	N 1979	FERGUSON	ARCHER	TX90	009	239327	O 1961
FANNIN	GOLIAD	TX20	175	235459	ON 1939	FERGUSON	STERLING	TX80	431	239327	O 1975
FANNIN EAST	GOLIAD	TX20	175	235490	O 1949	FERGUSON CROSSING	BRAZOS	TX30	041	239358	OA 1963
FANNIN NORTH	GOLIAD	TX20	175	235521	ON 1944	FERGUSON CROSSING	GRIMES	TX30	185	239358	N 1960
FANNIN SOUTH	GOLIAD	TX20	175	235552	N 1969	FERN	JACK	TX90	237	015854	O 1987
FANNIN WEST	GOLIAD	TX20	175	235583	N 1953	FERNANDES	WINKLER	TX80	495	010399	OA 1985
FANOUS BROS	CALLAHAN	TX70	059	009221	OA 1985	FERRELL	TYLOR	TX70	441	239606	OA 1947
FANT	KNOX	TX90	275	000595	OA 1980	FERRIS	MENARD	TX75	327	239699	ONA 1962
FANT	LIVE OAK	TX20	297	000595	N 1980	FERRY	ATASCOSA	TX10	013	239823	O 1987
FANT SOUTH	LIVE OAK	TX20	297	006546	N 1982	FETSCH	KNOX	TX90	275	239916	O 1963
FARAH	MILAM	TX10	331	006110	ON 1983	FETZER	TYLER	TX30	457	239947	O 1950
FARENTHOLD	NUECES	TX40	355	235738	ONA 1946	FETZER	WALLER	TX30	473	239947	N 1950
FARENTHOLD NORTH	NUECES	TX40	355	001071	N 1980	FEUDALUTE	CHEROKEE	TX60	073	000599	OA 1980
FARGO	WILBARGER	TX90	487	235769	OA 1940	FEW	KNOX	TX90	275	239978	O 1957
FARGO EAST	WILBARGER	TX90	487	235800	OA 1955	FGY	FISHER	TX70	151	014752	O 1993
FARGO NE	WILBARGER	TX90	487	003762	O 1998	FGY SE	FISHER	TX70	151	015197	O 1995
FARGO WEST	WILBARGER	TX90	487	235924	O 1956	FIDLERS GREEN	CALLAHAN	TX70	059	003601	N 1980
FARIAS	DIMMIT	TX10	127	235955	ONA 1960	FIEDLER BROTHERS	LA SALLE	TX10	283	006192	OA 1983
FARLEY	TARRANT	TX50	439	235986	N 1977	FIEDLER DRAW	VAL VERDE	TX10	465	011722	N 1987
FARLEY TURK	JACKSON	TX20	239	015503	N 1995	FIELDING	EASTLAND	TX70	133	240543	OA 1978
FARMAR	IRION	TX75	235	010725	O 1986	FIELDS	YOAKUM	TX85	501	240560	OA 1954
FARMER	ARCHER	TX90	009	236079	OA 1955	FIELDS SOUTH	YOAKUM	TX85	501	240591	O 1956
FARMER	CROCKETT	TX75	105	236079	OA 1953	FIFE	MCCULLOCH	TX75	307	240684	N 1960
FARMER	IRION	TX75	235	236079	O 1986	FIFTEEN MILE CREEK	DE WITT	TX20	123	008128	N 1981
FARMER	REAGAN	TX75	383	236079	OA 1953	FIFTEEN MILE CREEK	GOLIAD	TX20	175	008128	N 1981
FARMER EAST	YOUNG	TX90	503	007584	OA 1984	FIFTY NINE	DUVAL	TX40	131	240777	O 1953
FARMERS LIFE	DUVAL	TX40	131	236141	ON 1958	FIG RIDGE	CHAMBERS	TX30	071	240808	ONA 1940
FARMER-SHACKELFORD	SHACKELFORD	TX70	417	236118	O 1972	FIG RIDGE NORTH	CHAMBERS	TX30	071	240839	ONA 1951
FARMER-WHITSETT	YOUNG	TX90	503	236125	OA 1973	FIG RIDGE NW	CHAMBERS	TX30	071	240870	ONA 1944
FARNSWORTH	JONES	TX70	253	236451	OA 1949	FIGHT & HOLLER	ZAVALA	TX10	507	013595	ONA 1990
FARNSWORTH	OCHILTREE	TX95	357	236451	ONA 1952	FIKES	YOUNG	TX90	503	240932	O 1956
FARNSWORTH EAST	OCHILTREE	TX95	357	236513	ONA 1957	FILES	TYLER	TX30	457	240963	N 1963
FARNSWORTH NORTH	OCHILTREE	TX95	357	236544	ONA 1965	FINAL BLOW	KING	TX85	269	014337	N 1992
FARNSWORTH SE	OCHILTREE	TX95	357	236575	ONA 1958	FINAS	JACK	TX90	237	241056	O 1968
FARNSWORTH-CONNER	OCHILTREE	TX95	357	236482	OA 1956	FINCHER	STEPHENS	TX70	429	241149	OA 1948
FARR	BAYLOR	TX90	023	236699	OA 1971	FINFROCK	HARRIS	TX30	201	241180	ON 1950
FARR	HASKELL	TX70	207	236699	O 1982	FINIS	HOCKLEY	TX85	219	002083	OA 1982
FARR	JEFFERSON	TX30	245	236699	OA 1978	FINIS NE	JACK	TX90	237	241236	N 1961
FARRAR	FREESTONE	TX50	161	236730	N 2002	FINIS SW	JACK	TX90	237	241242	ONA 1962
FARRAR	LIMESTONE	TX50	293	236730	N 1963	FINIS SW	YOUNG	TX90	503	241242	ONA 1962
FARRAR NORTH	FREESTONE	TX50	161	236739	N 1977	FINKLER	WICHITA	TX90	485	241366	OA 1938
FARRAR NORTH	LIMESTONE	TX50	293	236739	N 1977	FINLEY	CALLAHAN	TX70	059	241397	OA 1957
FARRAR SE	LIMESTONE	TX50	293	236743	N 1977	FINLEY BRANCH	STEPHENS	TX70	429	006599	N 1994
FARRINGTON	SCHLEICHER	TX75	413	004638	N 1982	FINLEY-WEBB	WEBB	TX40	479	241415	N 1974
FARRIS	MADISON	TX30	313	236792	O 1964	FINLEY-WEBB SOUTH	WEBB	TX40	479	241421	OA 1976
FARRIS	WHEELER	TX95	483	236792	N 1975	FINNELL-MONKRES	MONTAGUE	TX90	337	241490	OA 1970
FARWELL	REEVES	TX80	389	001072	OA 1981	FIRECRACKER	BAYLOR	TX90	023	241666	OA 1977
FARWELL CREEK	HANSFORD	TX95	195	236823	N 1969	FIRST SHOT	GONZALES	TX10	177	013683	OA 1990
FARWELL CREEK NORTH	HANSFORD	TX95	195	236829	ONA 1972	FIRST SHOT	KARNES	TX20	255	013683	OA 1990
FARWELL ISLAND	CALHOUN	TX20	057	236854	N 1951	FIRST SHOT	WILSON	TX10	493	013683	OA 1990
FASHING	ATASCOSA	TX10	013	236885	ONA 1956	FIRST TEXAS	YOUNG	TX90	503	011725	ONA 1987
FASHING	KARNES	TX20	255	236885	ONA 1956	FISCHER	THROCKMORTON	TX70	447	241707	N 1984
FASHING	WILSON	TX10	493	236885	O 1960	FISH	ARCHER	TX90	009	241769	O 1951
FASHING EAST	KARNES	TX20	255	236916	O 1953	FISH CREEK	YOUNG	TX90	503	241800	ONA 1942
FASKEN	ANDREWS	TX80	003	236947	OA 1949	FISHER	ARCHER	TX90	009	242048	ONA 1961
FASKEN	ECTOR	TX80	135	236947	OA 1949	FISHER LAKE	TYLER	TX75	451	014934	O 1994
FASKEN EAST	ANDREWS	TX80	003	001073	OA 1981	FISHER-BUDA	ROBERTSON	TX50	395	009426	OA 1982
FASKEN NORTH	ANDREWS	TX80	003	011401	OA 1987	FISHER-GOEBEL	RUNNELS	TX75	399	010403	OA 1985
FASKEN SOUTH	ECTOR	TX80	135	236978	OA 1957	FISHER-HUMPHREYS	HASKELL	TX70	207	011948	OA 1987
FASKEN SW	ECTOR	TX80	135	010397	OA 1985	FISHERS REEF	CHAMBERS	TX30	071	242141	ONA 1931
FAST BREAK	STONEWALL	TX70	433	012523	OA 1988	FISHERS REEF NE	CHAMBERS	TX30	071	242172	ONA 1961
FAUBION	COLEMAN	TX70	083	237040	OA 1984	FISHERS REEF NORTH	CHAMBERS	TX30	071	242203	N 1995
FAUBION	RUNNELS	TX75	399	237040	OA 1984	FISHERS REEF NW	CHAMBERS	TX30	071	008132	N 1984
FAURE	MONTGOMERY	TX30	339	014225	N 1991	FISHERS REEF SOUTH	CHAMBERS	TX30	071	242234	ONA 1958
FAUSTO	WEBB	TX40	479	003836	N 1983	FISHER-WEBB	CONCHO	TX75	095	012357	N 1974
FAVER	NOLAN	TX70	353	237226	OA 1951	FISHYE	THROCKMORTON	TX70	447	003839	OA 1983
FAVER NORTH	NOLAN	TX70	353	237257	OA 1953	FISHING HOLE	CALLAHAN	TX70	059	012525	N 1988

Field Name	County Name	State Sub	Co Code	Field Code	Field Disc Type	Year	Field Name	County Name	State Sub	Co Code	Field Code	Field Disc Type	Year
FITZGERALD	YOAKUM	TX85	501	242668	OA	1959	FLOYD	GONZALES	TX10	177	246621	N	1982
FITZGERALD EAST	YOAKUM	TX85	501	242699	O	1960	FLOYD G MILLER	TOM GREEN	TX75	451	246652	OA	1953
FITZPATRICK	MAVERICK	TX10	323	242761	OA	1968	FLOYD J RAY	AUSTIN	TX30	015	014020	ONA	1991
FITZPATRICK WEST	MAVERICK	TX10	323	243779	O	1975	FLOYDADA	FLOYD	TX85	153	246663	O	1952
FITZSIMMONS	DUVAL	TX40	131	242792	ONA	1938	FLUFFY	GOLIAD	TX20	175	010408	N	1985
FITZSIMMONS EAST	DUVAL	TX40	131	242823	ONA	1940	FLUFFY SOUTH	GOLIAD	TX20	175	010731	N	1986
FITZSIMMONS NE	DUVAL	TX40	131	242854	ONA	1951	FLUHMAN	WILBARGER	TX90	487	246683	O	1953
FITZSIMMONS NORTH	DUVAL	TX40	131	242885	ON	1948	FLUVANNA	BORDEN	TX85	033	246714	OA	1951
FITZSIMMONS SE	DUVAL	TX40	131	242916	ONA	1960	FLUVANNA	SCURRY	TX85	415	246714	OA	1951
FIVE GATES	DUVAL	TX40	131	005702	ONA	1981	FLUVANNA NE	SCURRY	TX85	415	246745	OA	1959
FIVE HAWKS	COLEMAN	TX70	083	003055	ONA	1982	FLUVANNA NORTH	GARZA	TX85	169	246776	OA	1982
FIVE MILE	GONZALES	TX10	177	243040	OA	1983	FLUVANNA SE	SCURRY	TX85	415	246795	OA	1977
FIVE MILE DRAW	REEVES	TX80	389	006549	N	1984	FLUVANNA SOUTH	SCURRY	TX85	415	246801	OA	1979
FIVE O	BEE	TX20	025	004928	N	1998	FLUVANNA SW	BORDEN	TX85	033	246807	OA	1954
FIVE OAKS	BEE	TX20	025	243133	ONA	1960	FLUVANNA SW	GARZA	TX85	169	246807	OA	1954
FIVE POINT	GAINES	TX85	165	014096	O	1991	FLUVANNA WEST	BORDEN	TX85	033	246838	O	1952
FIVE TRY	COLEMAN	TX70	083	243195	O	1954	FLUVANNA WEST	GARZA	TX85	169	246838	O	1986
FIVE-N	FISHER	TX70	151	243127	OA	1978	FLY	THROCKMORTON	TX70	447	246869	OA	1969
FLAG LAKE	HENDERSON	TX50	213	243428	OA	1937	FLYING ANCHOR	SCHLEICHER	TX75	413	246900	N	1959
FLAGPOND	BRAZORIA	TX30	039	243490	ON	1940	FLYING DOVE	WINKLER	TX80	495	014228	OA	1991
FLAGSTAFF	NOLAN	TX70	353	007233	O	1996	FLYING M	VICTORIA	TX20	469	246931	ONA	1961
FLAHERTY	OCHILTREE	TX95	357	014227	N	1986	FLYING -N-	GAINES	TX85	165	246993	OA	1956
FLAKE	GALVESTON	TX30	167	243583	O	1957	FLYING W	WINKLER	TX80	495	247024	OA	1949
FLAMING ARROW	PALO PINTO	TX70	363	011949	N	1987	FLYING W SE	WINKLER	TX80	495	247055	OA	1971
FLAMINGO	ZAPATA	TX40	505	014019	N	1991	FLYNN	WILBARGER	TX90	487	247086	O	1983
FLANAGAN	GAINES	TX85	165	243614	OA	1949	FOAMY MUD	COOKE	TX90	097	017275	O	2002
FLANK EAST	GRAYSON	TX90	181	009427	OA	1984	FOARD CITY EAST	FOARD	TX90	155	003840	OA	1983
FLASH GORDON	GOLIAD	TX20	175	011950	N	1987	FOARD COUNTY REGULAR	FOARD	TX90	155	247319	ONA	1929
FLAT BRANCH	TYLER	TX30	457	003603	ONA	1985	FOCKE	MONTAGUE	TX90	337	000604	OA	1981
FLAT IRON	CROCKETT	TX75	105	006551	OA	1984	FOERSTER	WILSON	TX10	493	247381	O	1955
FLAT PRAIRIE	WASHINGTON	TX30	477	012527	N	1990	FOESTER	CALHOUN	TX20	057	247412	ONA	1985
FLAT ROCK	REAGAN	TX75	383	244017	OA	1951	FOG	JONES	TX70	253	247443	O	1954
FLAT ROCK	UPTON	TX75	461	244017	OA	1951	FOGG	DIMMIT	TX10	127	247488	OA	1977
FLAT ROCK	VAL VERDE	TX10	465	244017	N	1994	FOLLETT	LIPSCOMB	TX95	295	247567	ONA	1957
FLAT ROCK CREEK	SHACKELFORD	TX70	417	001079	OA	1981	FOLLETT NE	LIPSCOMB	TX95	295	013859	N	1990
FLAT TOP	STONEWALL	TX70	433	244110	ON	1951	FOLLETT NORTH	LIPSCOMB	TX95	295	247598	N	1988
FLAT TOP 113	STONEWALL	TX70	433	244141	O	1958	FOLLETT NW	LIPSCOMB	TX95	295	247629	ONA	1961
FLAT TOP 123	STONEWALL	TX70	433	244172	O	1965	FOLLETT SE	LIPSCOMB	TX95	295	247650	N	1984
FLAT TOP 124	STONEWALL	TX70	433	244203	O	1954	FOLLETT SOUTH	LIPSCOMB	TX95	295	247660	ONA	1957
FLAT TOP 133	STONEWALL	TX70	433	001080	OA	1981	FOLLETT WEST	LIPSCOMB	TX95	295	247691	ONA	1932
FLAT TOP 140	STONEWALL	TX70	433	244234	OA	1951	FOLLMER	BEE	TX20	025	013597	N	1990
FLAT TOP 142	STONEWALL	TX70	433	008696	OA	1984	FONDREN RANCH	COLORADO	TX30	089	000606	ONA	1981
FLAT TOP 143	STONEWALL	TX70	433	010404	OA	1985	FOOLS CREEK	GLASSCOCK	TX80	173	247939	OA	1960
FLAT TOP 145	STONEWALL	TX70	433	244265	O	1962	FOOLS CREEK	STERLING	TX80	431	247939	OA	1960
FLAT TOP 147	STONEWALL	TX70	433	244296	OA	1959	FOOSHEE	MONTAGUE	TX90	337	247970	OA	1955
FLAT TOP 161	STONEWALL	TX70	433	244327	O	1951	FOOTE	HASKELL	TX70	207	248032	OA	1958
FLAT TOP 162	STONEWALL	TX70	433	244358	OA	1956	FOOTEEN	JACKSON	TX20	239	015284	N	1994
FLAT TOP 166	STONEWALL	TX70	433	244389	OA	1961	FORBES	CROSBY	TX85	107	248249	OA	1955
FLAT TOP SOUTH	STONEWALL	TX70	433	244420	ONA	1951	FORBES	GARZA	TX85	169	248249	OA	1955
FLATLAND	CROCKETT	TX75	105	015122	OA	1992	FORD	CULBERSON	TX80	109	248280	N	1999
FLATONIA WEST	FAYETTE	TX30	149	244451	O	1953	FORD	REEVES	TX80	389	248280	O	1956
FLATWOOD EAST	EASTLAND	TX70	133	003200	ONA	1981	FORD EAST	LOVING	TX80	301	248311	OA	1963
FLAX	KARNES	TX20	255	244606	N	1953	FORD EAST	REEVES	TX80	389	248311	OA	1963
FLEETO	ANDERSON	TX60	001	244792	ONA	1969	FORD RANCH	MCCULLOCH	TX75	307	015494	N	1995
FLEETWOOD	DENTON	TX90	121	244823	OA	1957	FORD WEST	CULBERSON	TX80	109	248404	ONA	1963
FLEITMAN	COOKE	TX90	097	244885	OA	1943	FORD WEST	REEVES	TX80	389	248404	ONA	1963
FLEMING	CALLAHAN	TX70	059	244916	N	1978	FORDTRAN	VICTORIA	TX20	469	248528	N	1992
FLEMING	MONTAGUE	TX90	337	244916	O	1958	FORDTRAN WEST	VICTORIA	TX20	469	248559	ON	1950
FLETCHER	DENTON	TX90	121	245102	OA	1983	FOREST HILL	WOOD	TX60	499	248714	OA	1950
FLETCHER	HANSFORD	TX95	195	245102	N	1979	FORESTBURG	MONTAGUE	TX90	337	248807	OA	1942
FLETCHER	HARDIN	TX30	199	245102	N	1982	FORET	EASTLAND	TX70	133	001088	N	1979
FLETCHER	LIPSCOMB	TX95	295	245102	N	1979	FOREVER ELENE	HARDIN	TX30	199	017866	N	2005
FLETCHER	STEPHENS	TX70	429	245102	OA	1953	FORGATES	DUVAL	TX40	131	011728	N	1987
FLETCHER	WISE	TX90	497	245102	OA	1983	FORGET-ME-KNOTT	HOWARD	TX80	227	015285	O	1995
FLETCHER NORTH	STEPHENS	TX70	429	245164	O	1955	FORKED CREEK	BEE	TX20	025	011951	ONA	1988
FLETCHERS MEMORY	RUNNELS	TX75	399	013856	OA	1990	FORMAN	THROCKMORTON	TX70	447	249365	OA	1950
FLINT	SMITH	TX60	423	245195	ONA	1971	FORMATION	COLEMAN	TX70	083	010732	N	1986
FLINT EAST	SMITH	TX60	423	006957	OA	1984	FORMAX	EASTLAND	TX70	133	001089	O	1977
FLINT HILL	IRION	TX75	235	245385	OA	1976	FORREST	HARRIS	TX30	201	249427	N	1964
FLINT RIDGE WEST	SMITH	TX60	423	010730	O	1986	FORSON	BROWN	TX70	049	249644	O	1952
FLINT SOUTH	SMITH	TX60	423	245390	OA	1975	FORT BELNAP	YOUNG	TX90	503	010733	O	1986
FLOFON	LAVACA	TX20	285	016560	N	2000	FORT CHADBOURNE	COKE	TX75	081	249861	OA	1949
FLO-MAR	JONES	TX70	253	245412	O	1955	FORT CHADBOURNE	RUNNELS	TX75	399	249861	OA	1949
FLOODPLAIN	PALO PINTO	TX70	363	009222	N	1985	FORT CHADBOURNE NE	COKE	TX75	081	249892	O	1952
FLORA	HOWARD	TX80	227	245536	OA	1996	FORT CHADBOURNE NE	RUNNELS	TX75	399	249892	O	1952
FLORAC	HOWARD	TX80	227	245644	OA	1979	FORT CHADBOURNE NORTH	COKE	TX75	081	249923	O	1963
FLORANCE	RUNNELS	TX75	399	245691	O	1949	FORT CHADBOURNE NW	COKE	TX75	081	249954	OA	1955
FLORENCE	THROCKMORTON	TX70	447	245784	OA	1959	FORT CHADBOURNE SE	RUNNELS	TX75	399	249985	O	1967
FLORENCE BRYANT	SHACKELFORD	TX70	417	001083	N	1973	FORT CHADBOURNE WEST	COKE	TX75	081	250016	OA	1949
FLORES	HIDALGO	TX40	215	245939	ONA	1945	FORT CHADBOURNE WEST	RUNNELS	TX75	399	250016	OA	1949
FLORES	SAN JACINTO	TX30	407	245939	N	1980	FORT DAVIS	STEPHENS	TX70	429	250094	OA	1978
FLORES	STARR	TX40	427	245939	ONA	1945	FORT EWELL	LA SALLE	TX10	283	250109	N	1960
FLORES NORTH	HIDALGO	TX40	215	246001	O	1970	FORT GRIFFIN EAST	SHACKELFORD	TX70	417	250233	OA	1963
FLORES NORTH	STARR	TX40	427	246001	N	1987	FORT GRIFFIN NE	SHACKELFORD	TX70	417	250264	OA	1971
FLORES NW	STARR	TX40	427	246032	N	1965	FORT GRIFFIN NORTH	SHACKELFORD	TX70	417	014754	O	1993
FLORES SOUTH	HIDALGO	TX40	215	246063	ON	1954	FORT LIPAN	JIM WELLS	TX40	249	250388	ON	1960
FLORES SW	HIDALGO	TX40	215	246094	N	1958	FORT LIPAN	NEUECS	TX40	355	250388	N	1963
FLORES WEST	HIDALGO	TX40	215	003201	N	1990	FORT MCKAVITT	SCHLEICHER	TX75	413	250450	ONA	1953
FLORES WEST	STARR	TX40	427	003201	N	1990	FORT MCKAVITT NORTH	SCHLEICHER	TX75	413	250481	ONA	1970
FLORES WEST	ZAPATA	TX40	505	003201	N	1982	FORT MCKAVITT SOUTH	MENARD	TX75	327	250490	OA	1977
FLORESVILLE EAST	WILSON	TX10	493	246125	ONA	1948	FORT MCKAVITT WEST	SCHLEICHER	TX75	413	007065	N	1982
FLORESVILLE SOUTH	WILSON	TX10	493	001084	OA	1981	FORT MERRILL	LIVE OAK	TX20	297	250512	ONA	1949
FLORESVILLE WEST	WILSON	TX10	493	013214	N	1989	FORT MERRILL NORTH	LIVE OAK	TX20	297	250543	ONA	1959
FLOREY	GAINES	TX85	165	246156	O	1950	FORT PARKER	LIMESTONE	TX50	293	250605	OA	1963
FLORWILL	ANDREWS	TX80	003	001085	OA	1979	FORT PHANTOM	JONES	TX70	253	001090	OA	1979
FLORY D	DUVAL	TX40	131	246392	N	1973	FORT STOCKTON	PECOS	TX80	371	250977	ONA	1943
FLOUR BLUFF	NEUECS	TX40	355	246311	ONA	1936	FORT STOCKTON EAST	PECOS	TX80	371	250981	N	1974
FLOUR BLUFF DEEP EAST	NEUECS	TX40	355	246342	N	1970	FORT STOCKTON SE	PECOS	TX80	371	251000	N	1974
FLOUR BLUFF EAST	NEUECS	TX40	355	246373	ONA	1940	FORT STOCKTON SOUTH	PECOS	TX80	371	251008	N	1965
FLOUR BLUFF SE	NEUECS	TX40	355	246380	N	1978	FORT TERRETT RANCH	SUTTON	TX75	435	251225	ONA	1963
FLOWELLA	BROOKS	TX40	047	24639									

TEXAS

Field Name	County Name	State Sub	Co Code	Field Code	Field Disc Type Year	Field Name	County Name	State Sub	Co Code	Field Code	Field Disc Type Year
FORT TRINIDAD-BARRETT EAST	MADISON	TX30	313	251290	OA 1974	FRANKS EAST	GALVESTON	TX30	167	013644	O 1989
FORT WOLTERS	PARKER	TX70	367	251488	N 1978	FRANKS NW	GALVESTON	TX30	167	255426	OA 1964
FORTE	PECOS	TX80	371	007214	OA 1996	FRANKSTON	HENDERSON	TX50	213	255457	ONA 1955
FORTENBERRY	HARDIN	TX30	199	251628	ONA 1955	FRANKUS	FISHER	TX70	151	255519	OA 1959
FORTENBERRY NORTH	HARDIN	TX30	199	016883	N 2001	FRANNIC	LAVACA	TX20	285	015289	N 1994
FORTENBERRY WEST	HARDIN	TX30	199	251659	ONA 1953	FRANS	SHACKELFORD	TX70	417	255572	OA 1975
FORTITUDE	BEE	TX20	025	251721	ONA 1960	FRANTZ	OCHILTREE	TX95	357	255581	N 1964
FORTITUDE WEST	BEE	TX20	025	251703	N 1972	FRARLEY	ARCHER	TX90	009	255643	OA 1957
FORTSON RANCH	LEON	TX50	289	016598	OA 2001	FRARLEY SE	ARCHER	TX90	009	255674	OA 1959
FORTSON-BURKE	TOM GREEN	TX75	451	006111	ONA 1983	FRASIER	STEPHENS	TX70	429	255736	N 1984
FORTUNA	COLEMAN	TX70	083	002084	N 1992	FRASS	LIPSCOMB	TX95	295	255767	ONA 1958
FORTUNE	SCHLEICHER	TX75	413	251783	ONA 1961	FRASS NORTH	LIPSCOMB	TX95	295	012965	N 1988
FORTUNE BEND	PALO PINTO	TX70	363	251773	N 1960	FRASS SE	LIPSCOMB	TX95	295	002703	N 1982
FORTUNE OPERATING	SHELBY	TX60	419	017572	O 2004	FRASS WEST	LIPSCOMB	TX95	295	255798	OA 1962
FORTUNE SHOWDOWN	FAYETTE	TX30	149	014842	O 1994	FRAY	COLEMAN	TX70	083	010412	OA 1985
FORTY MORE	YOAKUM	TX85	501	015286	O 1995	FRAZIER	FREESTONE	TX50	161	255829	N 1981
FORTY NINE	DUVAL	TX40	131	251876	OA 1949	FRAZIER	SHACKELFORD	TX70	417	255829	O 1955
FORTY TWO-4	DUVAL	TX40	131	251876	OA 1949	FRAZIER CREEK	CASS	TX60	067	003842	ONA 1983
FORUM	PALO PINTO	TX70	363	004229	N 1983	FRED	THROCKMORTON	TX70	447	255891	N 1982
FOSS	MCMULLEN	TX10	311	251969	OA 1959	FRED	TYLER	TX30	457	255891	O 1941
FOSS-BROWN	JACKSON	TX20	239	251985	N 1977	FRED EAST	TYLER	TX30	457	255933	OA 1956
FOSTER	ANDERSON	TX60	001	252000	OA 1985	FRED LONG	BEE	TX20	025	011952	N 1987
FOSTER	EASTLAND	TX70	133	252000	ONA 1976	FRED WOODHAM	ZAVALA	TX10	507	006786	N 1984
FOSTER	ECTOR	TX80	135	252000	OA 1932	FREDA DRAW	PECOS	TX80	371	016884	N 2001
FOSTER	MONTGOMERY	TX30	339	252000	N 1984	FREDDA	CALLAHAN	TX70	059	256015	ONA 1958
FOSTER FARMS	FORT BEND	TX30	157	252042	N 1975	FREDDIE	CLAY	TX90	077	256046	OA 1970
FOSTER FARMS	WHARTON	TX30	481	252042	N 1975	FREDDIE NORRIS	PALO PINTO	TX70	363	256077	O 1969
FOSTER FARMS NORTH	FORT BEND	TX30	157	000610	N 1979	FREDDY HUTT	MCMULLEN	TX10	311	256093	OA 1973
FOSTER POINT	CALHOUN	TX20	057	001091	ONA 1979	FREDDY HUTT SOUTH	MCMULLEN	TX10	311	011410	OA 1979
FOSTER RANCH	KING	TX85	269	252110	O 2001	FREDERICK	SAN PATRICIO	TX40	409	256108	OA 1987
FOSTER SOUTH	MONTGOMERY	TX30	339	010409	N 1985	FREDERICKSON	TAYLOR	TX70	441	256387	OA 1956
FOSTORIA	MONTGOMERY	TX30	339	252186	ON 1942	FREDLAW	PECOS	TX80	371	256511	O 1970
FOSTORIA DEEP	MONTGOMERY	TX30	339	011123	N 1986	FREDS	JIM WELLS	TX40	249	015898	O 1996
FOUND FORK	WHARTON	TX30	481	015287	N 1994	FREEBORN	JIM WELLS	TX40	249	256573	OA 1956
FOUR ACES	MAVERICK	TX10	323	252403	OA 1957	FREEBORN EAST	JIM WELLS	TX40	249	256604	O 1964
FOUR C	PECOS	TX80	371	252421	ONA 1975	FREEDOM	LEON	TX50	289	256697	N 2005
FOUR C	WARD	TX80	475	252421	ONA 1975	FREEMAN	BRAZORIA	TX30	039	256759	N 1982
FOUR CORNERS	BRAZORIA	TX30	039	252434	N 1978	FREEMAN	LIVE OAK	TX20	297	256759	ON 1956
FOUR CORNERS	SCHLEICHER	TX75	413	252434	OA 1972	FREEMAN	RUNNELS	TX75	399	256759	ONA 1948
FOUR CORNERS	STEPHENS	TX70	429	252434	ONA 1975	FREEMAN RANCH	HANSFORD	TX95	195	014418	ON 1992
FOUR CORNERS	TOM GREEN	TX75	451	252434	OA 1972	FREEMAN-MARTIN	TYLER	TX30	457	256821	O 1972
FOUR CORNERS SOUTH	SCHLEICHER	TX75	413	003841	OA 1983	FREEMAN	BAYLOR	TX90	023	257162	OA 1950
FOUR CORNERS SW	SCHLEICHER	TX75	413	010734	O 1986	FREEMAN	OFFSHORE-STATE	TX05	990	257162	N 1976
FOUR FORTY-ONE	KENEDY	TX40	261	006348	N 1983	FREEMAN	DUVAL	TX40	131	005726	ONA 1998
FOUR J	STEPHENS	TX70	429	252505	ONA 1977	FREESTONE	FREESTONE	TX50	161	257255	N 1949
FOUR MILE	PECOS	TX80	371	252589	OA 1979	FREESTONE	LIMESTONE	TX50	293	257255	N 2003
FOUR MILLS	EDWARDS	TX10	137	017782	N 2004	FREESTONE	FREESTONE	TX50	161	007066	O 1982
FOUR SEASONS	POLK	TX30	373	010410	N 1985	FREESTONE WEST	BEE	TX20	025	257441	O 1956
FOUR SEVENS	DUVAL	TX40	131	010411	N 1985	FRELS	FORT BEND	TX30	157	257441	N 1981
FOUR SIXES NORTH	KING	TX85	269	252713	OA 1968	FRELSBURG	COLORADO	TX30	089	257472	ONA 1947
FOUR SQUARE	EDWARDS	TX10	137	016297	N 1996	FRELSBURG NORTH	COLORADO	TX30	089	257503	O 1972
FOUR WAY	JONES	TX70	253	001092	OA 1981	FRENCH	PALO PINTO	TX70	363	257658	OA 1975
FOUR-K	NAVARRO	TX50	349	013598	O 1990	FRENCH ISLAND	JEFFERSON	TX30	245	000613	ONA 1979
FOWLER RANCH	MONTAGUE	TX90	337	253085	O 1954	FRENCH ISLAND SOUTH	JEFFERSON	TX30	245	002087	OA 1982
FOX	HARDEMAN	TX90	197	253178	OA 1980	FRESH START	LAVACA	TX20	285	016963	N 2001
FOX HOLLOW	PALO PINTO	TX70	363	253364	O 1954	FRIAR RANCH	DE WITT	TX20	123	258142	N 1970
FOX-HERD	SAN PATRICIO	TX40	409	253333	ONA 1969	FRIAR RANCH SOUTH	DE WITT	TX20	123	008136	N 1981
FOY	HIDALGO	TX40	215	253415	N 1969	FRIAR RANCH WEST	DE WITT	TX20	123	258147	ONA 1973
FOY EAST	HIDALGO	TX40	215	015288	N 1994	FRIAR RANCH WEST	DIMMIT	TX10	127	258151	OA 1974
FOYLE CREEK	SHACKELFORD	TX70	417	009223	OA 1985	FRIEND	REAGAN	TX75	383	258154	O 1947
FOYLE CREEK NE	SHACKELFORD	TX70	417	011730	ONA 1987	FRIENDSHIP	CASS	TX60	067	258185	OA 1950
FOYLE CREEK WEST	SHACKELFORD	TX70	417	011124	ONA 1986	FRIENDSHIP	MARION	TX60	315	258185	OA 1950
FRADEAN	UPTON	TX75	461	253628	ONA 1959	FRIENDSHIP CHURCH	BEE	TX20	025	258190	ONA 1973
FRADEAN SE	UPTON	TX75	461	010736	OA 1986	FRIENDSHIP CHURCH EAST	BEE	TX20	025	001098	N 1980
FRAGER	PALO PINTO	TX70	363	003732	ONA 1982	FRIENDSHIP DEVELOPMENT	MONTGOMERY	TX30	339	003203	N 1981
FRAGOSA	JONES	TX70	253	253659	O 1948	FRIENDSWOOD	MONTGOMERY	TX30	339	014756	ON 1993
FRAIR RANCH	DE WITT	TX20	123	253690	N 1970	FRIERSON	KNOX	TX90	275	258340	O 1956
FRAN	JASPER	TX30	241	253834	OA 1972	FRIJOLE	WALLER	TX30	473	006909	N 1984
FRANBERNA	JACK	TX90	237	000612	OA 1981	FRIO	BRAZORIA	TX30	039	000614	N 1971
FRANCES	COLEMAN	TX70	083	253876	OA 1955	FRIO	GOLIAD	TX20	175	000614	N 1982
FRANCES HILL	EDWARDS	TX10	137	253919	N 1972	FRISSY-FRY	JONES	TX70	253	009224	OA 1985
FRANCES HILL	SUTTON	TX75	435	253919	N 1972	FRITCHER	DENTON	TX90	121	014757	O 1993
FRANCIS K	COLEMAN	TX70	083	010737	ON 1986	FRITCHER SAND	DENTON	TX90	121	006349	OA 1984
FRANCIS-CHERRYHOMES	JACK	TX90	237	006958	OA 1984	FRITZ	BAYLOR	TX90	023	258619	OA 1956
FRANCISCO	ZAPATA	TX40	505	109095	N 1979	FRIZZESS	RUNNELS	TX75	399	006220	ONA 1979
FRANCITAS	JACKSON	TX20	239	254403	ONA 1938	FRIZZESS EAST	RUNNELS	TX75	399	007067	OA 1982
FRANCITAS EAST	JACKSON	TX20	239	254434	O 1962	FRIZZLEN	LIPSCOMB	TX95	295	258650	N 1965
FRANCITAS NORTH	JACKSON	TX20	239	254465	ONA 1951	FRIX	BAYLOR	TX90	023	012969	O 1989
FRANCITAS NW	JACKSON	TX20	239	254496	OA 1963	FRNKA	COLORADO	TX30	089	258712	N 1949
FRANCITAS SOUTH	JACKSON	TX20	239	254527	ONA 1960	FRODEIN	WILSON	TX10	493	011126	O 1986
FRANCITAS SOUTH	MATAGORDA	TX30	321	254527	ONA 1960	FROG	BROWN	TX70	049	007868	N 1981
FRANCITAS SW	JACKSON	TX20	239	254558	N 1962	FROG LEGS	YOUNG	TX90	503	010739	O 1986
FRANCITAS WEST	JACKSON	TX20	239	254589	O 1965	FROG POND CREEK	CONCHO	TX75	095	003204	O 1982
FRANCO	UPTON	TX75	461	254620	ONA 1964	FROLIC	NOLAN	TX70	353	007589	OA 1984
FRAN-GLASS	MARTIN	TX80	317	253845	OA 1954	FRONME	PECOS	TX80	371	258898	ONA 1939
FRANK	COLORADO	TX30	089	254651	ONA 1978	FRONTIER	HARDEMAN	TX90	197	258960	OA 1984
FRANK	YOUNG	TX90	503	254651	OA 1981	FROST	CASS	TX60	067	258991	OA 1964
FRANK CHAMBERS	ROBERTS	TX95	393	254682	ONA 1968	FROST	STARR	TX40	427	258991	ONA 1942
FRANK DOSS	SHACKELFORD	TX70	417	254713	OA 1968	FROST	THROCKMORTON	TX70	447	258991	N 1982
FRANK PEARSON	COKE	TX75	081	254775	OA 1969	FROST CREEK	LIMESTONE	TX50	293	258995	N 1975
FRANK PITTS	KENEDY	TX40	261	005701	N 1998	FROST NORTH	STARR	TX40	427	013217	N 1989
FRANK SMITH	MCCULLOCH	TX75	307	254806	N 1965	FROST WEST	STARR	TX40	427	012970	N 1988
FRANKE	GOLIAD	TX20	175	254837	ON 1955	FROZEN POINT	GALVESTON	TX30	167	017603	N 2004
FRANKEL NE	STEPHENS	TX70	429	001096	OA 1981	FRUITLAND	MONTAGUE	TX90	337	259084	OA 1960
FRANKEL SOUTH	STEPHENS	TX70	429	254876	ONA 1978	FRUITLAND WEST	MONTAGUE	TX90	337	259115	O 1963
FRANKELL	STEPHENS	TX70	429	254868	ONA 1919	FRUITVALE	VAN ZANDT	TX50	467	259146	ONA 1943
FRANKIE -B-	YOUNG	TX90	503	254945	OA 1978	FRUITVALE EAST	VAN ZANDT	TX50	467	259150	ONA 1976
FRANKIRK	STONEWALL	TX70	433	254961	OA 1951	FRUITVALE SE	VAN ZANDT	TX50	467	259177	OA 1960
FRANKIRK EAST	STONEWALL	TX70	433	254992	OA 1960	FRUITVALE SOUTH	VAN ZANDT	TX50	467	006350	N 1984
FRANKIRK NE	STONEWALL	TX70	433	255023	OA 1964	FRUITVALE SW	VAN ZANDT	TX50	467	013684	O 1990
FRANKIRK NORTH	STONEWALL	TX70	433	255054	OA 1956	FRYE	WHEELER	TX95	483	259255	N 1978
FRANKIRK NW	STONEWALL	TX70	433	255085	OA 1959	FRYE RANCH	WHEELER	TX95	483	010740	ONA 1986
FRANKIRK SOUTH	STONEWALL	TX70	433	255116	O 1963	FRYER	OCHILTREE	TX95	357	009225	OA 1985
FRANKIRK SW	STONEWALL	TX70	433	255147	OA 1958	FRYSAK FARMS	GLASSCOCK	TX80	173	010414	ONA 1986
FRANKIRK WEST	STONEWALL	TX70	433	255154	OA 1976	FUEGO NAVIDAD	CULBERSON	TX80	109	000120	N 1980
FRANKLAND	CHAMBERS	TX30	071	255178	OA 1976	FUHRMAN	ANDREWS	TX80	003	259441	OA 1930
FRANKLAND SOUTH	CHAMBERS	TX30	071	006112	N 1983	FUHRMAN NW	ANDREWS	TX80	003	259503	O 1954
FRANKLIN	JACK	TX90	237	255209	ONA 1981	FUHRMAN WEST	ANDREWS	TX80	003	259565	O 1941
FRANK											

Field Name	County Name	State Sub	Co Code	Field Code	Field Disc Type	Year	Field Name	County Name	State Sub	Co Code	Field Code	Field Disc Type	Year
FULL INTEREST	HARDEMAN	TX90	197	009226	OA	1985	GALJOUR	GRIMES	TX30	185	013219	N	1989
FULL MOON	STONEWALL	TX70	433	009751	OA	1985	GALLAGHER	JIM WELLS	TX40	249	263635	OA	1940
FULLER	KENT	TX85	263	259751	O	1951	GALLAGHER WEST	JIM WELLS	TX40	249	263406	N	1977
FULLER	SCURRY	TX85	415	259751	OA	1951	GALLATIN	ANDERSON	TX60	001	263655	OA	1970
FULLER	WHEELER	TX95	483	259751	N	1981	GALLATIN NORTH	CHEROKEE	TX60	073	263666	OA	1946
FULLER EAST	SCURRY	TX85	415	259906	OA	1961	GALLINA	MONTAGUE	TX90	337	263728	O	1972
FULLER NE	SCURRY	TX85	415	259937	OA	1971	GALPIN	THROCKMORTON	TX70	447	003844	ONA	1983
FULLER SE	SCURRY	TX85	415	259968	OA	1952	GALT	KARNES	TX20	255	263759	N	1991
FULLERTON	ANDREWS	TX80	003	259999	ONA	1942	GALVESTON	GALVESTON	TX30	167	263790	O	1952
FULLERTON EAST	ANDREWS	TX80	003	260030	OA	1966	GALVESTON 102-L	OFFSHORE-STATE	TX05	990	837102	N	1979
FULLERTON NORTH	ANDREWS	TX80	003	260061	O	1947	GALVESTON 150-L	OFFSHORE-STATE	TX05	990	837150	N	1995
FULLERTON SE	ANDREWS	TX80	003	260092	OA	1957	GALVESTON 175-S	OFFSHORE-STATE	TX05	990	838175	N	1987
FULLERTON SOUTH	ANDREWS	TX80	003	260123	OA	1948	GALVESTON 220-L	OFFSHORE-STATE	TX05	990	837220	N	1983
FULLERTON WEST	ANDREWS	TX80	003	260154	N	1960	GALVESTON BAY WEST	GALVESTON	TX30	167	263821	N	1964
FULLERVILLE	SCURRY	TX85	415	260185	O	1953	GALVESTON BLK 100-L	OFFSHORE-STATE	TX05	990	837100	N	1980
FULLERVILLE NE	KENT	TX85	263	260216	OA	1964	GALVESTON BLK 104-L	OFFSHORE-STATE	TX05	990	837104	ONA	1977
FULLERVILLE NE	SCURRY	TX85	415	260216	OA	1965	GALVESTON BLK 310-L	OFFSHORE-STATE	TX05	990	837310	N	1974
FULMER	UPTON	TX75	461	260247	ONA	1967	GALVESTON ISLAND	GALVESTON	TX30	167	263852	N	1949
FULSHEAR	FORT BEND	TX30	157	260278	ONA	1951	GAMBLE	TAYLOR	TX70	441	263883	O	1963
FULSHEAR	HARRIS	TX30	201	260278	N	1951	GAMBLE GULLY	LIVE OAK	TX20	297	263911	N	1973
FULSHEAR SOUTH	FORT BEND	TX30	157	260292	N	1976	GAMBLE GULLY SW	LIVE OAK	TX20	297	014759	N	1993
FULTON	COLEMAN	TX70	083	260309	N	1980	GAMBLER	COLORADO	TX30	089	003367	OA	1985
FULTON BEACH	ARANSAS	TX40	007	260340	ONA	1947	GAMBLIN NORTH	WOOD	TX60	499	010419	N	1985
FULTON BEACH EAST	ARANSAS	TX40	007	260371	ONA	1952	GANADO	JACKSON	TX20	239	263945	ONA	1940
FULTON BEACH NE	ARANSAS	TX40	007	260402	O	1967	GANADO DEEP	JACKSON	TX20	239	263976	ONA	1940
FULTON BEACH NORTH	ARANSAS	TX40	007	260433	ONA	1953	GANADO EAST	JACKSON	TX20	239	264007	ONA	1952
FULTON BEACH NORTH	REFUGIO	TX20	391	260433	ONA	1953	GANADO NORTH (NEW)	JACKSON	TX20	239	011955	N	1985
FULTON BEACH NW	ARANSAS	TX40	007	260464	N	1967	GANADO NW	JACKSON	TX20	239	264049	N	1973
FULTON BEACH SW	ARANSAS	TX40	007	260495	O	1969	GANADO SOUTH	JACKSON	TX20	239	014760	N	1993
FULTON BEACH WEST	ARANSAS	TX40	007	260526	ONA	1951	GANADO SW	JACKSON	TX20	239	264069	O	1962
FULTON-FORGOTSON	SMITH	TX60	423	013685	OA	1990	GANADO WEST	JACKSON	TX20	239	264100	ONA	1940
FUMAR	BORDEN	TX85	033	003057	OA	1982	GANDY	NUECES	TX40	355	264131	ONA	1939
FUMAR NORTH	BORDEN	TX85	033	017997	O	2003	GANSOW	DE WITT	TX20	123	001109	OA	1979
FUNK	CONCHO	TX75	095	260650	O	1945	GANTT	GOLIAD	TX20	175	264534	N	1967
FUNK	IRION	TX75	235	260650	O	1945	GARBY	ROBERTSON	TX50	395	015903	N	1996
FUNK	OCHILTREE	TX95	357	260650	ONA	1981	GARCIA	STARR	TX40	427	264782	ONA	1942
FUNK	TOM GREEN	TX75	451	260650	OA	1945	GARCIA EAST	STARR	TX40	427	264813	N	1959
FUNSTON	JONES	TX70	253	013686	O	1991	GARCIA RANCH	KENEDY	TX40	261	003206	N	1982
FUQUA	GRIMES	TX30	185	008137	N	1982	GARCIA SE	STARR	TX40	427	264844	O	1966
FURLEG	TAYLOR	TX70	441	009428	OA	1984	GARCIA SOUTH	STARR	TX40	427	264875	N	1953
FURR	ARCHER	TX90	009	260867	OA	1985	GARCIA WEST	STARR	TX40	427	264906	N	1955
FURR	YOUNG	TX90	503	260867	O	1956	GARCIAS RIDGE	STARR	TX40	427	015913	N	1996
FURR & ALLAR	YOUNG	TX90	503	260898	OA	1948	GARCITAS CREEK	VICTORIA	TX20	469	264968	N	1950
FURRH	HARRISON	TX60	203	010741	OA	1986	GARCITAS CREEK NORTH	VICTORIA	TX20	469	008775	ONA	1984
FUZZ	STONEWALL	TX70	433	260991	OA	1956	GARCITAS CREEK SOUTH	VICTORIA	TX20	469	016885	N	2001
FUZZY CREEK	CONCHO	TX75	095	261022	OA	1978	GAR-CON	CALLAHAN	TX70	059	264565	O	1955
FUZZY CREEK	RUNNELS	TX75	399	261022	OA	1978	GARDEN	BEE	TX20	025	265061	N	2000
FWB	TOM GREEN	TX75	451	005197	OA	1983	GARDEN CITY	BORDEN	TX85	033	265092	O	1951
G & W	ECTOR	TX80	135	261775	OA	1958	GARDEN CITY	GAINES	TX85	165	265092	OA	1946
G & W	WINKLER	TX80	495	261775	OA	1958	GARDEN CITY	GLASSCOCK	TX80	173	265092	OA	1946
G A B	GALVESTON	TX30	167	261806	N	1957	GARDEN CITY NE	GLASSCOCK	TX80	173	013860	OA	1990
G A POE	FISHER	TX70	151	261868	O	1965	GARDEN CITY NW	GLASSCOCK	TX80	173	006352	OA	1984
G A S	SMITH	TX60	423	002092	N	1982	GARDEN CITY SE	GLASSCOCK	TX80	173	265123	OA	1952
G B	THROCKMORTON	TX70	447	261899	OA	1951	GARDEN CITY SOUTH	GLASSCOCK	TX80	173	265154	ONA	1964
G B C	IRION	TX75	235	011733	OA	1987	GARDEN CITY SW	GLASSCOCK	TX80	173	006791	OA	1984
G B D HOC	HARDEMAN	TX90	197	010415	OA	1985	GARDEN CITY WEST	GLASSCOCK	TX80	173	265185	OA	1959
G BEGGS	DICKENS	TX85	125	014549	O	1993	GARDENHIRE	STEPHENS	TX70	429	007869	OA	1982
G C	SHACKELFORD	TX70	417	261930	O	1957	GARDNER	JACK	TX90	237	265557	ON	1989
G C N	YOUNG	TX90	503	010416	OA	1986	GAR-KENT	KENT	TX85	263	264571	OA	1974
G F R	COLEMAN	TX70	083	006351	N	1983	GARLAND	GAINES	TX85	165	265805	ONA	1973
G F S	YOUNG	TX90	503	261970	OA	1973	GAR-LYNN	LYNN	TX85	305	006288	OA	1984
G FRASER 111	CALLAHAN	TX70	059	006959	ONA	1984	GARNER	BORDEN	TX85	033	265991	OA	1951
G K	KING	TX85	269	007512	OA	1982	GARNER	PARKER	TX70	367	265991	N	1980
G L P	STEPHENS	TX70	429	006552	OA	1984	GARNER BROS	CLAY	TX90	077	265995	OA	1978
G M W	PECOS	TX80	371	262125	N	1974	GARNER NW	PALO PINTO	TX70	363	266031	N	1980
G O M 27-L	OFFSHORE-STATE	TX05	990	006233	N	1977	GARNER NW	PARKER	TX70	367	266031	N	1980
G O M 882-S	OFFSHORE-STATE	TX05	990	876882	N	2003	GARNER RANCH	WEBB	TX40	479	266043	N	1974
G O M ST 214-L	OFFSHORE-STATE	TX05	990	262182	O	1975	GARRETT	ARCHER	TX90	009	266301	OA	1944
G O M ST 83S	OFFSHORE-STATE	TX05	990	262178	N	1958	GARRETT	DE WITT	TX20	123	266301	N	1970
G O M ST 904	OFFSHORE-STATE	TX05	990	262240	ONA	1957	GARRETT	GAINES	TX85	165	266301	OA	1983
G O M ST-773-L	OFFSHORE-STATE	TX05	990	262209	N	1967	GARRETT	KENT	TX85	263	266301	OA	1981
G O M-MCFADDIN BEACH DOME	OFFSHORE-STATE	TX05	990	262147	O	1956	GARRETT CREEK	WISE	TX90	497	003736	OA	1982
G P M	WINKLER	TX80	495	262302	OA	1962	GARRETT EAST	ARCHER	TX90	009	266363	OA	1961
G P M WEST	WINKLER	TX80	495	011414	O	1979	GARRISON	NACOGDOCHES	TX60	347	266518	N	1948
G T	TARRANT	TX90	439	017576	N	2003	GARRISON	SHELBY	TX60	419	266518	N	1982
G V RICKS	FAYETTE	TX30	149	010417	N	1985	GARRISON	WISE	TX90	497	266518	O	1958
G W	CALLAHAN	TX70	059	008774	N	1985	GARRISON NE	NACOGDOCHES	TX60	347	266580	N	1965
G W	YOUNG	TX90	503	008774	OA	1988	GARRISON NE	RUSK	TX60	401	266580	N	1965
G W EAST	CALLAHAN	TX70	059	008893	OA	1985	GARRISON NORTH	NACOGDOCHES	TX60	347	266586	N	1958
GABBY	YOUNG	TX90	503	262395	O	1950	GARRISON NW	RUSK	TX60	401	003058	N	1982
GABLE	ZAVALA	TX10	507	000867	N	1979	GARRISON SOUTH	NACOGDOCHES	TX60	347	004231	OA	1980
GABRIEL	ARANSAS	TX40	007	013218	N	1989	GARRISON SOUTH	SHELBY	TX60	419	004231	OA	1980
GABRYSCH	JACKSON	TX20	239	262488	ONA	1958	GARTH	SAN JACINTO	TX30	407	006792	OA	1984
GABRYSCH EAST	JACKSON	TX20	239	262519	O	1965	GARTNER	HOWARD	TX80	227	266611	OA	1949
GABRYSCH SE	JACKSON	TX20	239	262550	N	1963	GARVEY	YOUNG	TX90	503	266673	ONA	1941
GABRYSCH SOUTH	JACKSON	TX20	239	262581	ON	1960	GARVIN	WISE	TX90	497	266714	N	1978
GABRYSCH WEST	JACKSON	TX20	239	262612	ON	1965	GARWOOD	COLORADO	TX30	089	266735	ON	1932
GADBERRY	WISE	TX90	497	262643	ONA	1957	GARWOOD EAST	COLORADO	TX30	089	266766	ONA	1958
GAFFNEY	VICTORIA	TX20	469	262705	ONA	1945	GARWOOD NE	COLORADO	TX30	089	266797	ON	1964
GAFFNEY SE	VICTORIA	TX20	469	004391	ONA	1983	GARWOOD NORTH	COLORADO	TX30	089	266828	ON	1951
GAFFNEY SW	GOLIAD	TX20	175	262720	ONA	1977	GARWOOD NW	COLORADO	TX30	089	266859	ONA	1952
GAFFORD	FOARD	TX90	155	013599	OA	1990	GARWOOD SE	COLORADO	TX30	089	266890	ONA	1971
GAGE	JACK	TX90	237	262736	O	1957	GARWOOD SW	COLORADO	TX30	089	266921	N	1957
GAGE NW	JACK	TX90	237	262829	O	1961	GARWOOD SW	COLORADO	TX30	089	266930	N	1977
GAGEBY CREEK	WHEELER	TX95	483	262953	N	1964	GARWOOD WEST	COLORADO	TX30	089	266952	ON	1941
GAGEBY CREEK EAST	WHEELER	TX95	483	262963	N	1972	GARY	CASS	TX70	067	266983	O	1987
GAGEBY CREEK NORTH	WHEELER	TX95	483	262984	N	1968	GARY HENRY	GRAYSON	TX90	181	014099	O	1991
GAGEBY CREEK WEST	WHEELER	TX95	483	262996	N	1974	GARZA	GARZA	TX85	169	267138	OA	1936
GAHAGAN	YOUNG	TX90	503	263015	N	1963	GARZA	JIM HOGG	TX40	247	267138	ON	1964
GAIL NORTH	BORDEN	TX85	033	263046	OA	1949	GARZA	ZAPATA	TX40	505	267138	ONA	1964
GAIL SOUTH	BORDEN	TX85	033	263077	OA	1949	GARZA EAST	GARZA	TX85	169	267169	OA	1962
GAIL SW	BORDEN												

TEXAS

Field Name	County Name	State Sub	Co Code	Field Code	Field Disc Type Year	Field Name	County Name	State Sub	Co Code	Field Code	Field Disc Type Year
GAS-X SHALLOW	MCMULLEN	TX10	311	017567	N 2004	GIBBS BROS	WALKER	TX30	471	271394	N 1966
GAS-X SOUTH	MCMULLEN	TX10	311	017566	N 2002	GIBBS BROS NORTH	WALKER	TX30	471	271425	N 1966
GATA	LAVACA	TX20	285	004942	N 1998	GIBBS CREEK	YOUNG	TX90	503	007069	ON 1982
GATES	JACK	TX90	237	267479	OA 1955	GIBBS FOLLY	TAYLOR	TX70	441	010424	OA 1985
GATES	NACOGDOCHES	TX60	347	267479	N 1984	GIBBS SOUTH	SUTTON	TX75	435	271456	N 1961
GATES	THROCKMORTON	TX70	447	267479	OA 1980	GIBSON	TAYLOR	TX70	441	271487	OA 1948
GATES CATARINA	DIMMIT	TX10	127	267507	OA 1975	GIBSON CREEK	OCHILTREE	TX95	357	008781	N 1982
GATES EAST	NACOGDOCHES	TX60	347	009755	N 1984	GIBSON SOUTH	TAYLOR	TX70	441	271642	O 1949
GATES OF EDEN	CONCHO	TX75	095	016527	O 2000	GIBTOWN NORTH	JACK	TX90	237	271704	OA 1962
GATES RANCH	DIMMIT	TX10	127	267572	O 1968	GIBTOWN SOUTH	JACK	TX90	237	271709	OA 1978
GATES RANCH	WEBB	TX40	479	267572	O 1968	GIDDENS	CALLAHAN	TX70	059	271766	O 1955
GATES WEST	JACK	TX90	237	267634	N 1956	GIDDINGS	BASTROP	TX10	021	271797	ONA 1960
GATEWOOD	COOKE	TX90	097	267665	OA 1944	GIDDINGS	BRAZOS	TX30	041	271797	ONA 1960
GATLIN	SHACKELFORD	TX70	417	267696	ONA 1971	GIDDINGS	BURLESON	TX30	051	271797	ONA 1960
GATO CREEK	WEBB	TX40	479	267713	N 1979	GIDDINGS	FAYETTE	TX30	149	271797	ONA 1960
GATO CREEK	ZAVALA	TX10	507	267713	N 1978	GIDDINGS	GONZALES	TX10	177	271797	ONA 1960
GATO CREEK SE	WEBB	TX40	479	006620	N 1981	GIDDINGS	GRIMES	TX30	185	271797	ONA 1960
GATO RANCH	ZAVALA	TX10	507	016739	N 1988	GIDDINGS	LAVACA	TX20	285	271797	OA 1960
GAULDIN	PALO PINTO	TX70	363	267820	O 1954	GIDDINGS	LEE	TX30	287	271797	ONA 1960
GAUS	JEFFERSON	TX30	245	008501	OA 1984	GIDDINGS	MILAM	TX10	331	271797	ONA 1960
GAUSE	MILAM	TX10	331	267882	ONA 1948	GIDDINGS	MONTGOMERY	TX30	339	271797	OA 1960
GAVETT	BORDEN	TX85	033	011418	OA 1987	GIDDINGS	ROBERTSON	TX30	395	271797	OA 1960
GAY HILL	RUNNELS	TX75	399	268033	ONA 1964	GIDDINGS	WALKER	TX30	471	271797	OA 1960
GAYLAS	TAYLOR	TX70	441	012532	O 1988	GIDDINGS	WASHINGTON	TX30	477	271797	ONA 1960
GAYLE	COLEMAN	TX70	083	268068	OA 1926	GIDDINGS EAST	LEE	TX30	287	271828	O 1971
GAYLYN	JACK	TX90	237	005202	OA 1983	GIDDINGS NORTH	LEE	TX30	287	271835	OA 1977
G-E	THROCKMORTON	TX70	447	261961	O 1953	GIEBEL	ANDREWS	TX80	003	004334	OA 1983
GEASLIN	TRELL	TX75	443	016196	N 1995	GIEBEL	GAINES	TX85	165	004334	OA 1983
GEBHART	JASPER	TX30	241	268588	ONA 1957	GIEBEL	TOM GREEN	TX75	451	004334	OA 1982
GEDDIS CANYON	TRELL	TX75	443	007211	N 1997	GIEBEL SLACK	TOM GREEN	TX75	451	003847	OA 1983
GEE	GRAYSON	TX90	181	268650	OA 1958	GISECKE	RUNNELS	TX75	399	271890	ON 1949
GEE SW	GRAYSON	TX90	181	268681	OA 1962	GIFFORD	MONTAGUE	TX90	337	271921	N 1962
GEE WEST	GRAYSON	TX90	181	268712	O 1960	GILBERT	COLEMAN	TX70	083	271983	O 1955
GEHLE	JONES	TX70	253	268836	O 1954	GILBERT RANCH	JEFFERSON	TX30	245	272045	N 1945
GEISE-SPRINGS	GUADALUPE	TX10	187	268929	O 1963	GILBERT RANCH SOUTH	JEFFERSON	TX30	245	272076	O 1958
GEM	HASKELL	TX70	207	269022	O 1982	GILBERT WOODS	JEFFERSON	TX30	245	272107	ON 1949
GEM	SHACKELFORD	TX70	417	269022	ONA 1959	GILBERT WOODS NORTH	JEFFERSON	TX30	245	009429	N 1984
GEM EAST	SHACKELFORD	TX70	417	269053	O 1961	GILBERT WOODS WEST	JEFFERSON	TX30	245	006022	N 1976
GEM NE	SHACKELFORD	TX70	417	269084	ONA 1960	GILBREATH	THROCKMORTON	TX70	447	010426	OA 1985
GEM-DANDY	HEMPHILL	TX95	211	003019	N 1980	GILCHRIST-SWENSON	STEPHENS	TX70	429	272262	OA 1951
GEM-HEMPHILL	HEMPHILL	TX95	211	269063	ONA 1973	GILCREASE	BROWN	TX70	049	272293	O 1956
GEMINI	FORT BEND	TX30	157	012366	OA 1999	GILCORD	COLEMAN	TX70	083	272510	OA 1975
GENE AND EVIE	KING	TX85	269	013132	OA 1989	GIL-JOHN	COLEMAN	TX70	083	011735	N 1987
GENE WALKER	WEBB	TX40	479	013781	N 1990	GILL	ROBERTS	TX95	393	272541	N 1982
GENE WOODFIN	FALLS	TX50	145	269146	O 1967	GILL	SCURRY	TX85	415	272541	OA 1970
GENESIS	MAVERICK	TX10	323	269227	N 1977	GILL RANCH	HEMPHILL	TX95	211	272572	N 1980
GENESIS	YOUNG	TX90	503	269227	OA 1980	GILL RANCH	ROBERTS	TX95	393	272572	N 1980
GENEVA	SCHLEICHER	TX75	413	269239	ONA 1982	GILL RANCH	WHEELER	TX95	483	272572	N 2003
GENEVIEVE	BEE	TX20	025	269301	N 1941	GILLEAN	SHACKELFORD	TX70	417	272696	O 1968
GENEVIEVE	EASTLAND	TX70	133	269301	O 1983	GILLESPIE	JACK	TX90	237	272758	ONA 1975
GENEVIEVE MCGEE	HENDERSON	TX50	213	014339	OA 1991	GILLESPIE-ROCKDALE	HASKELL	TX70	207	272820	O 1950
GENEWIEV	STONEWALL	TX70	433	003845	OA 1983	GILLETTE	BEE	TX20	025	272882	OA 1959
GENIE	RUNNELS	TX75	399	269332	OA 1969	GILLETTE SW	KARNES	TX20	255	010743	O 1986
GENNIFER M	JACK	TX90	237	003846	OA 1983	GILLEY	JACK	TX90	237	272944	ONA 1957
GENNIVIEVE	STONEWALL	TX70	433	012534	OA 1988	GILLEY WEST	JACK	TX90	237	272975	OA 1965
GENTRY	THROCKMORTON	TX70	447	269394	ONA 1952	GILLEY WEST	WISE	TX90	497	272975	OA 1965
GENTRY-PERKINS	WISE	TX90	497	000104	N 1981	GILLIAN	SHACKELFORD	TX70	417	273068	N 1982
GEO 536	RUNNELS	TX75	399	015939	N 1996	GILLISPIE	PALO PINTO	TX70	363	004913	N 1979
GEODOMINION	REFUGIO	TX20	391	010420	O 1985	GILLOCK	GALVESTON	TX30	167	273409	ONA 1936
GEODYN	BURLESON	TX30	051	269533	OA 1978	GILLOCK EAST	GALVESTON	TX30	167	273440	ON 1949
GEO-NAVASOTA	ARCHER	TX90	009	003763	O 1997	GILLOCK HEIRS	COMANCHE	TX70	093	009228	N 1985
GEORGE	YOUNG	TX90	503	269549	OA 1983	GILLOCK NORTH	GALVESTON	TX30	167	273471	O 1950
GEORGE ALLEN	GAINES	TX85	165	269580	OA 1958	GILLOCK SOUTH	GALVESTON	TX30	167	273502	ONA 1948
GEORGE BARNETT	FISHER	TX70	151	007870	O 1983	GILLS	LOVING	TX80	301	010427	OA 1985
GEORGE BUCK	WEBB	TX40	479	008139	N 1982	GILMAC	YOUNG	TX90	503	001115	N 1979
GEORGE BUSH	MARION	TX60	315	008504	N 1984	GILMER	UPSHUR	TX60	459	273564	ONA 1964
GEORGE DUNCAN	CALHOUN	TX20	057	012535	ONA 1987	GILMER NE	UPSHUR	TX60	459	009430	N 1984
GEORGE ENGLE	MONTAGUE	TX90	337	269611	OA 1952	GILMER SOUTH	UPSHUR	TX60	459	273595	ONA 1969
GEORGE S ANDERSON	TAYLOR	TX70	441	269704	O 1955	GILMORE	YOUNG	TX90	503	273626	N 2000
GEORGE SWEET	CALLAHAN	TX70	059	014761	O 1993	GILMORE CREEK	PALO PINTO	TX70	363	011131	N 1986
GEORGE WEST	LIVE OAK	TX20	297	269766	N 1941	GILPIN	DICKENS	TX85	125	273672	OA 1973
GEORGE WEST EAST	LIVE OAK	TX20	297	269797	ONA 1959	GIMME PUTT	WHARTON	TX30	481	016480	N 1999
GEORGE WEST SOUTH	LIVE OAK	TX20	297	269828	N 1962	GIN	DAWSON	TX85	115	273719	OA 1965
GEORGE WEST TOWNSITE	LIVE OAK	TX20	297	269843	N 1977	GIN CREEK	MADISON	TX30	313	010429	O 2001
GEORGE WEST WEST	LIVE OAK	TX20	297	269859	ONA 1953	GIN NORTH	DAWSON	TX85	115	273732	OA 1975
GEORGE WEST WEST SW	LIVE OAK	TX20	297	269866	N 1979	GINGER	RAINS	TX50	379	273750	N 1951
GEORGETOWN	REAGAN	TX75	383	269890	O 1962	GINGER	TAYLOR	TX70	441	273750	OA 1982
GEORGIE HEARD	BEE	TX20	025	270000	N 1980	GINGER SE	RAINS	TX50	379	007070	N 1982
GEORGIE HEARD EAST	BEE	TX20	025	010421	N 1985	GINGER-ATAPCO	GARZA	TX85	169	273759	O 1973
GEO-VEST	CHEROKEE	TX60	073	006225	N 1997	GINGERBREAD	VICTORIA	TX20	469	014341	ONA 1992
GERALD	HANSFORD	TX95	195	014942	ONA 1994	GINI	FAYETTE	TX30	149	009758	OA 1985
GERALDINE	CULBERSON	TX80	109	270076	ONA 1957	GINNY	SAN PATRICIO	TX40	409	273843	O 1958
GERALDINE	LOVING	TX80	301	270076	ONA 1957	GINNY B	SHACKELFORD	TX70	417	001116	OA 1980
GERALDINE	REEVES	TX80	389	270076	ONA 1957	GINNY EAST	ARANSAS	TX40	007	273874	ONA 1965
GERALDINE SOUTH	CULBERSON	TX80	109	012536	ONA 1987	GINNY EAST	SAN PATRICIO	TX40	409	273874	ONA 1965
GERALDINE WEST	CULBERSON	TX80	109	270107	OA 1967	GINNY JOHNSON	MILAM	TX10	331	009229	OA 1985
GEREN	STEPHENS	TX70	429	270293	O 1952	GINNY SOUTH	SAN PATRICIO	TX40	409	008140	N 1982
GERGE	EASTLAND	TX70	133	004333	N 1983	GINTER	ANGELINA	TX60	005	273905	OA 1936
GERHART	RUNNELS	TX75	399	000619	OA 1980	GINTHER	COLORADO	TX30	089	273936	ON 1958
GERLACH	RUNNELS	TX75	399	004392	ONA 1983	GIPE	EASTLAND	TX70	133	273967	OA 1956
GERMAN	LIPSCOMB	TX95	295	270339	N 1985	GIRARD	DICKENS	TX85	125	273998	OA 1953
GERMANIA	MIDLAND	TX80	329	270417	OA 1950	GIRARD	WISE	TX90	497	273998	OA 1982
GERMANIA WEST	MIDLAND	TX80	329	270448	O 1953	GIRARD EAST	DICKENS	TX85	125	015561	O 1995
GERONIMO	SAN PATRICIO	TX40	409	270510	N 1958	GIRARD NORTH	DICKENS	TX85	125	274001	O 1972
GERONIMO CREEK	EDWARDS	TX10	137	017979	N 2005	GIRLIE CALDWELL	SMITH	TX60	423	274013	O 1972
GERONIMO NORTH	SAN PATRICIO	TX40	409	002094	ONA 1982	GIRLIE CALDWELL WEST	SMITH	TX60	423	274020	ONA 1973
GERONIMO SE	SAN PATRICIO	TX40	409	270526	ONA 1975	GIRVIN	PECOS	TX80	371	274029	O 1949
GERTRUDE WOOD	CROSBY	TX85	107	270572	OA 1956	GIRVIN SOUTH	PECOS	TX80	371	274060	OA 1953
GET IT	CONCHO	TX75	095	014025	N 1990	GIRVINTEX	PECOS	TX80	371	274091	ON 1955
GET WELL	ARCHER	TX90	009	270875	OA 1978	GIST	NEWTON	TX30	351	274153	ONA 1947
GET WELL	YOUNG	TX90	503	270875	OA 1978	GIST SE	ORANGE	TX30	361	010431	N 1985
GETAWAY CANYON	DICKENS	TX85	125	014100	O 1991	GIST SOUTH	NEWTON	TX30	351	274184	OA 1976
GEURIN	COOKE	TX90	097	010422	O 1986	GIST SOUTH	ORANGE	TX30	361	274184	O 1951
GEX	LIPSCOMB	TX95	295	271037	O 1957	GIST WEST	JASPER	TX30	241	274215	ONA 1969
GG	KING	TX85	269	006910	OA 1984	GIT MO	HEMPHILL	TX95	211	009230	N 1985
GG EAST	KING	TX85	269	009227	OA 1985	GIVENS	LUBBOCK	TX85	303	274277	OA 1981
GHEEN	LIPSCOMB	TX95	295	271208	N 1969	GIVENS CREEK	STEPHENS	TX70	429	274281	OA 1975
GHG	RUNNELS	TX75	399	010423	OA 1985	GIV'N TAKE	LAVACA	TX20	285	004288	N 1998
GHOST	COLEMAN	TX70	083	011958	OA 1985	GLACIER	HARDEMAN	TX90	197	006353	O 198

Field Name	County Name	State Sub	Co Code	Field Code	Field Disc Type Year	Field Name	County Name	State Sub	Co Code	Field Code	Field Disc Type Year
GLADYS BELL SOUTH	COLEMAN	TX70	083	274851	OA 1952	GOLDMAN	EDWARDS	TX10	137	000764	N 1999
GLADYS COWDEN	MARTIN	TX80	317	274913	OA 1956	GOLDSBORO	COLEMAN	TX70	083	278835	ONA 1926
GLADYS POWELL	GOLIAD	TX20	175	274975	N 1950	GOLDSBORO	RUNNELS	TX75	399	278835	ONA 1926
GLAHN-REESE	HASKELL	TX70	207	011132	O 1986	GOLDSBORO NORTH	COLEMAN	TX70	083	278861	ON 1960
GLAHN-REYNOLDS	THROCKMORTON	TX70	447	014550	N 1992	GOLDSBORO SOUTH	RUNNELS	TX75	399	007071	OA 1980
GLASCO	ANDREWS	TX80	003	275099	OA 1953	GOLDSMITH	ANDREWS	TX80	003	279052	ONA 1935
GLASCO	GAINES	TX85	165	275099	OA 1953	GOLDSMITH	ECTOR	TX80	135	279052	ONA 1935
GLASCO EAST	ANDREWS	TX80	003	275130	OA 1963	GOLDSMITH EAST	ECTOR	TX80	135	279083	ONA 1934
GLASCO NORTH	GAINES	TX85	165	275161	O 1955	GOLDSMITH NORTH	ANDREWS	TX80	003	279114	ONA 1946
GLASS	GUADALUPE	TX10	187	275285	O 1949	GOLDSMITH NORTH	ECTOR	TX80	135	279114	ONA 1946
GLASS	JACK	TX90	237	275285	OA 1973	GOLDSMITH NW	ECTOR	TX80	135	279145	O 1970
GLASS	SCHLEICHER	TX75	413	275285	OA 1979	GOLDSMITH WEST	ECTOR	TX80	135	279176	OA 1954
GLASS MOUNTAIN	PECOS	TX80	371	001118	N 1981	GOLDSTON	YOUNG	TX90	503	279207	O 1956
GLASS NORTH	MARTIN	TX80	317	275316	OA 1953	GOLF LAKE	ROBERTSON	TX50	395	001015	N 1999
GLASS RANCH	MARTIN	TX80	317	012367	OA 1988	GOLIAD	GOLIAD	TX20	175	279269	N 1975
GLASSCOCK	COLORADO	TX30	089	275347	ONA 1945	GOLIAD NORTH	GOLIAD	TX20	175	279300	N 1944
GLASSCOCK RANCH	DUVAL	TX40	131	011736	N 1987	GOLIAD NW	GOLIAD	TX20	175	279331	ON 1966
GLASSCOCK SOUTH	COLORADO	TX30	089	000624	N 1979	GOLIAD WEST	GOLIAD	TX20	175	279362	ON 1945
GLAZIER	HEMPHILL	TX95	211	275471	OA 1984	GOLIGHTLY	SAN JACINTO	TX30	407	013863	N 1990
GLAZIER NW	HEMPHILL	TX95	211	275502	OA 1962	GOLONDRINO CREEK	RUSK	TX60	401	006960	OA 1984
GLAZIER NW	LIPSCOMB	TX95	295	275502	OA 1962	GOMEZ	PECOS	TX80	371	279548	ONA 1963
GLAZIER SOUTH	HEMPHILL	TX95	211	014026	N 1991	GOMEZ EAST	PECOS	TX80	371	006627	OA 1983
GLEN	WEBB	TX40	479	275533	ONA 1940	GOMEZ LETHCO	PECOS	TX80	371	009431	OA 1983
GLEN	ZAPATA	TX40	505	275533	ONA 1940	GOMEZ NE	PECOS	TX80	371	279559	N 1976
GLEN & NELDA	JACKSON	TX20	239	017986	N 2005	GOMEZ NORTH	PECOS	TX80	371	279555	N 1970
GLEN COVE	COLEMAN	TX70	083	275657	ONA 1951	GOMEZ NW	PECOS	TX80	371	279563	N 1977
GLEN COVE EAST	COLEMAN	TX70	083	275688	OA 1952	GOMEZ SE	PECOS	TX80	371	013327	N 1989
GLEN COVE SOUTH	COLEMAN	TX70	083	275719	OA 1952	GOMEZ WEST	PECOS	TX80	371	001132	N 1976
GLEN ELLYN	ERATH	TX70	143	010744	N 1986	GONDAY	SHACKELFORD	TX70	417	009233	N 1985
GLEN FLORA	WHARTON	TX30	481	000625	N 1980	GONDAY	STEPHENS	TX70	429	009233	OA 1985
GLEN HUMMEL	WILSON	TX10	493	275905	OA 1963	GONZALENA	BROOKS	TX40	047	279610	ON 1955
GLEN HUMMEL EAST	WILSON	TX10	493	275936	OA 1964	GONZALES	GONZALES	TX10	177	279641	OA 1980
GLEN HUMMEL SW	WILSON	TX10	493	275967	OA 1965	GOOBER HILL	HENDERSON	TX50	213	006148	N 1992
GLEN MARTIN	WEBB	TX40	479	275998	ON 1958	GOOCH	HARRISON	TX60	203	279672	OA 1975
GLEN MARTIN WEST	WEBB	TX40	479	276029	ON 1955	GOOCH NW	HARRISON	TX60	203	010435	N 1985
GLEN NORTH	WEBB	TX40	479	001120	N 1979	GOOCH-GANT	HARRISON	TX60	203	010436	N 1985
GLEN PEELER	FISHER	TX70	151	276091	O 1955	GOOCH-GARRETT	HARRISON	TX60	203	012172	ON 1987
GLEN POINT	CHAMBERS	TX30	071	276122	ONA 1967	GOOD	BORDEN	TX85	033	279703	OA 1949
GLEN POINT SOUTH	CHAMBERS	TX30	071	000626	OA 1978	GOOD EAST	BORDEN	TX85	033	279734	O 1966
GLEN SOUTH	WEBB	TX40	479	003848	N 1983	GOOD FAITH	VICTORIA	TX20	469	014943	N 1993
GLEN SOUTH	ZAPATA	TX40	505	003848	N 1983	GOOD FRIDAY	DUVAL	TX40	131	279765	ON 1958
GLEN THOMAS	JONES	TX70	253	008159	OA 1982	GOOD GUYS	TYLER	TX30	457	015293	O 1994
GLEND A	HOWARD	TX80	227	015581	O 1996	GOOD HOPE	LAVACA	TX20	285	279796	OA 1986
GLEND A SUE SOUTH	PARKER	TX70	367	007872	N 1982	GOOD LUCK	DIMMIT	TX10	127	279858	OA 1970
GLEND A-JANIS	BAYLOR	TX90	023	276401	O 1959	GOOD NE	BORDEN	TX85	033	279889	OA 1953
GLEND ALE	TRINITY	TX30	455	276432	N 1946	GOOD NEWS	CLAY	TX90	077	001133	OA 1980
GLEND ALE EAST	TRINITY	TX30	455	010745	N 1986	GOOD OMEN	SMITH	TX60	423	279920	OA 1953
GLENEVELYN	CALLAHAN	TX70	059	009231	ONA 1984	GOOD OMEN NORTH	SMITH	TX60	423	279951	O 1955
GLENEWINKEL	GUADALUPE	TX10	187	276556	O 1967	GOOD SE	BORDEN	TX85	033	280013	OA 1959
GLENN	STEPHENS	TX70	429	276649	OA 1979	GOOD SPRINGS	CHEROKEE	TX60	073	280044	ONA 1967
GLENN POTH	WILSON	TX10	493	007225	O 1996	GOOD SPRINGS	RUSK	TX60	401	280044	ONA 1967
GLENN WEATHERBEE	STEPHENS	TX70	429	010746	OA 1986	GOOD SPRINGS WEST	RUSK	TX60	401	280075	ONA 1970
GLENN A	YOUNG	TX90	503	276742	ON 1956	GOODE	HARDEMAN	TX90	197	006114	OA 1983
GLENWOOD	GREGG	TX60	183	276959	ONA 1953	GOODE RANCH	FREESTONE	TX50	161	007072	N 1982
GLENWOOD	UPSUR	TX60	459	276959	ONA 1953	GOODMAN	YOUNG	TX90	503	004724	N 1989
GLICK	BROOKS	TX40	047	277145	OA 1988	GOODRICH	POLK	TX30	373	280261	ON 1941
GLIDDEN	COLORADO	TX30	089	277207	N 1972	GOODRICH EAST	POLK	TX30	373	012756	ONA 1988
GLOBE	STEPHENS	TX70	429	006354	OA 1983	GOODRICH WEST	POLK	TX30	373	280304	OA 1977
GLORIA	JACK	TX90	237	010747	OA 1986	GOODSON	SMITH	TX60	423	001135	OA 1981
GLORIA GAY	STONEWALL	TX70	433	277238	OA 1953	GOODSON-MCLARTY	SMITH	TX60	423	010437	N 1985
GLORIA GAY NORTH	STONEWALL	TX70	433	277269	OA 1954	GOODSTEIN	TAYLOR	TX70	441	280323	OA 1954
GLORIA GAY NW	STONEWALL	TX70	433	014447	O 1993	GOODWELL	ZAVALA	TX10	507	280385	O 1976
GLORIA GAY WEST	STONEWALL	TX70	433	277300	OA 1956	GOODWIN	HOCKLEY	TX85	219	280509	OA 1979
GLORIA PATRI	WILBARGER	TX90	487	012539	O 1988	GOODWIN	NEWTON	TX30	351	280509	OA 1971
GLORIANA	WILSON	TX10	493	277331	OA 1965	GOODWIN WEST	NEWTON	TX30	351	280579	OA 1973
GLOSSOP	PECOS	TX80	371	015497	N 1995	GOODY	GALVESTON	TX30	167	014448	O 1992
GLYNSUN	WILBARGER	TX90	487	015776	O 1995	GOOSE CREEK	HARRIS	TX30	201	280602	ONA 1906
G-M	WARD	TX80	475	262023	N 1967	GOOSE CREEK EAST	HARRIS	TX30	201	280633	OA 1952
GMEN	NUECES	TX40	355	010432	ONA 1985	GOOSE EGG	MCMULLEN	TX10	311	280656	N 1994
GMH	WARD	TX80	475	007691	OA 1996	GOOSE EGG SOUTH	MCMULLEN	TX10	311	015769	N 1996
G-M-K	GAINES	TX85	165	262054	ONA 1957	GOOSE ISLAND	ARANSAS	TX40	007	280664	ONA 1953
G-M-K SOUTH	GAINES	TX85	165	262085	OA 1963	GOOSE ISLAND NORTH	ARANSAS	TX40	007	003060	N 1978
G-M-K WEST	GAINES	TX85	165	008023	OA 1998	GOOSE ISLAND SE	ARANSAS	TX40	007	010438	N 1985
GOAT	JONES	TX70	253	277564	OA 1959	GOOSE ISLAND SOUTH	ARANSAS	TX40	007	001136	N 1979
GOAT CREEK	GOLIAD	TX20	175	009232	ONA 1984	GOOSE ISLAND WEST	ARANSAS	TX40	007	008144	O 1982
GOAT HILL	POLK	TX30	373	277595	N 1977	GOOSENECK	YOUNG	TX90	503	008145	ONA 1986
GOAT ROPER	PECOS	TX80	371	015934	N 1994	GOPHER CREEK	BORDEN	TX85	033	015294	O 1994
GOAT TRAP	STEPHENS	TX70	429	010433	OA 1985	GORDON	JACK	TX90	237	280912	ONA 1981
GOBBLER	EDWARDS	TX10	137	017013	N 2002	GORDON	PALO PINTO	TX70	363	280912	O 1932
GOBBLER CREEK	WHARTON	TX30	481	277626	O 1947	GORDON	ZAVALA	TX10	507	280912	N 1982
GOBEL	JONES	TX70	253	001123	OA 1981	GORDON NORTH	PALO PINTO	TX70	363	281005	N 1995
GOBER	THROCKMORTON	TX70	447	277657	OA 1950	GORDON RICE	STEPHENS	TX70	429	281036	OA 1972
GOBER-EDWARDS	THROCKMORTON	TX70	447	277688	N 1963	GORDON SE	PALO PINTO	TX70	363	007873	N 1981
GOBLE	TAYLOR	TX70	441	277750	O 1955	GORDON SIMPSON	BORDEN	TX85	033	281067	OA 1960
GOC	JIM HOGG	TX40	247	001126	O 1979	GORDON SIMPSON	GARZA	TX85	169	281067	OA 1960
GOEBEL	LIVE OAK	TX20	297	277812	ONA 1943	GORDON STREET	GLASSCOCK	TX80	173	281129	O 1959
GOEBEL NORTH	LIVE OAK	TX20	297	277874	ONA 1949	GORDON STREET	MARTIN	TX80	317	281129	O 1959
GOEBEL NW	LIVE OAK	TX20	297	277879	N 1973	GORDON STREET SOUTH	GLASSCOCK	TX80	173	281160	OA 1960
GOEBEL SOUTH	LIVE OAK	TX20	297	013221	N 1988	GORDON STREET WEST	MARTIN	TX80	317	281160	OA 1960
GOEN LIME	COKE	TX75	081	277936	OA 1951	GORDON STREET WEST	MARTIN	TX80	317	281191	OA 1960
GOETZE	WICHITA	TX90	485	001129	OA 1980	GORDONVILLE	GRAYSON	TX90	181	281284	N 1962
GOETZE SOUTH	FREESTONE	TX50	161	278060	N 1962	GORDONVILLE EAST	GRAYSON	TX90	181	001137	ONA 1981
GOFF	WHARTON	TX30	481	278070	N 1972	GORDONVILLE SOUTH	GRAYSON	TX90	181	009234	O 1985
GOGLE	RUNNELS	TX75	399	278091	O 1960	GORDONVILLE WEST	GRAYSON	TX90	181	281296	ONA 1978
GOHLKE NORTH	DE WITT	TX20	123	278135	N 1977	GORE	ARCHER	TX90	009	281315	O 1952
GOHMERT	DE WITT	TX20	123	002096	OA 1982	GOREE	BEE	TX20	025	281346	ONA 1949
GOINGS LANDING	CHAMBERS	TX30	071	278141	N 1976	GOREE	KNOX	TX90	275	281346	OA 1950
GOLD RIVER	WEBB	TX40	479	278215	N 1968	GOREE EAST	BEE	TX20	025	281377	N 1964
GOLD RIVER NORTH	WEBB	TX40	479	278246	ONA 1968	GOREE NE	KNOX	TX90	275	281439	OA 1960
GOLDAPP	JIM WELLS	TX40	249	001130	N 1980	GOREE NW	KNOX	TX90	275	281449	OA 1974
GOLDCREEK	DAWSON	TX85	115	278263	ONA 1973	GOREE SOUTH	KNOX	TX90	275	281470	OA 1956
GOLDEN	JACK	TX90	237	278277	N 1981	GOREE SW	KNOX	TX90	275	281501	O 1961
GOLDEN	KNOX	TX90	275	278277	ONA 1957	GOREE WEST	KNOX	TX90	275	281532	OA 1957
GOLDEN BRANCH	JACKSON	TX20	239	014762	N 1988	GOREE-MALONEY	KNOX	TX90	275	281408	O 1961
GOLDEN CORRAL	REEVES	TX80	389	017574	N 2004	GORGE	LAVACA	TX20	285	014101	O 1991
GOLDEN EAGLE	REEVES	TX80	389	278339	N 1979	GORMAC	DUVAL	TX40	131	281594	ONA 1945
GOLDEN LAB	MEDINA	TX10	325	012975	O 1988	GORMAN	COMANCHE	TX70	093	281625	OA 1928
GOLDEN PLOW	COLORADO	TX30	089	012368	OA 1988	GORMAN	EASTLAND	TX70	133	281625	OA 1928
GOLDEN ROD	WHARTON	TX30	481	278525	N 1960	GORMAN EAST	COMANCHE	TX70	093	0032	

TEXAS

Field Name	County Name	State Sub	Co Code	Field Code	Field Disc Type	Year	Field Name	County Name	State Sub	Co Code	Field Code	Field Disc Type	Year
GOSSETT	SAN PATRICIO	TX40	409	281780	O	1964	GRAYBURG T C O	PECOS	TX80	371	286632	N	1953
GOTCHEYE	SHACKELFORD	TX70	417	007234	OA	1996	GRAYFORD WEST	PALO PINTO	TX70	363	286674	OA	1974
GOTEBO KID	ZAVALA	TX10	507	015619	O	1995	GRAYSON	REAGAN	TX75	383	286880	OA	1928
GOTTSCHALK	RUNNELS	TX75	399	282090	OA	1985	GRAYSON COUNTY REGULAR	GRAYSON	TX90	181	286911	O	1962
GOTTSCHALT	GOLIAD	TX20	175	282152	ONA	1929	GRAYSTONE	PARKER	TX70	367	003063	N	1998
GOTTSCHALT NE	GOLIAD	TX20	175	010439	ON	1986	GRAYSTONE	WHEELER	TX95	483	003063	N	1982
GOTTSCHALT WEST	GOLIAD	TX20	175	282163	N	1979	GRB	PECOS	TX80	371	011136	N	1986
GOURLEY	STEPHENS	TX70	429	282245	OA	1956	GREASWOOD	REEVES	TX80	389	287190	ON	1957
GOURLEY EAST	STEPHENS	TX70	429	282276	OA	1961	GREAT BARRIER	SHACKELFORD	TX70	417	015724	N	1995
GOVERNMENT WELLS	DUVAL	TX40	131	282369	ON	1949	GREAT WEST	MONTAGUE	TX90	337	003208	N	1982
GOVERNMENT WELLS NORTH	DUVAL	TX40	131	282400	ONA	1928	GREAT WESTERN	NAVARRO	TX50	349	287624	ONA	1954
GOVERNMENT WELLS SOUTH	DUVAL	TX40	131	282431	ONA	1928	GREAT WHITE	STONEWALL	TX70	433	012758	OA	1988
GOVERNOR	GAINES	TX85	165	011960	O	1987	GREATHOPE	WHARTON	TX30	481	009763	N	1985
GOWAN	CLAY	TX90	077	282462	O	1953	GREATHOUSE	ARCHER	TX90	009	287686	OA	1982
GOWITT	DE WITT	TX20	123	282493	N	1968	GREATHOUSE	THROCKMORTON	TX70	447	287686	OA	1954
GOWITT	GOLIAD	TX20	175	282493	ONA	1965	GREATHOUSE NORTH	THROCKMORTON	TX70	447	287717	OA	1954
GPK	CLAY	TX90	077	009235	OA	1985	GREATHOUSE SOUTH	THROCKMORTON	TX70	447	287748	O	1955
GRABEN	JIM WELLS	TX40	249	282819	ON	1961	GREATHOUSE SW	THROCKMORTON	TX70	447	287779	O	1961
GRACE	CLAY	TX90	077	283191	OA	1948	GREEN	JONES	TX70	253	287872	OA	1952
GRACE	JACKSON	TX20	239	283191	N	1982	GREEN	KARNES	TX20	255	287872	ONA	1944
GRACE SW	CLAY	TX90	077	283315	OA	1959	GREEN	SHACKELFORD	TX70	417	287872	OA	1952
GRACE-FOWLER	YOUNG	TX90	503	283222	O	1954	GREEN	STEPHENS	TX70	429	287872	ONA	1949
GRACE-GUINN	YOUNG	TX90	503	003764	OA	1998	GREEN ACRES	FREESTONE	TX50	161	009237	N	1985
GRACE-HAMILTON	GRAYSON	TX90	181	283253	N	1962	GREEN BRANCH	MCMULLEN	TX10	311	287903	ONA	1942
GRACE-KIRK	JACK	TX90	237	283284	O	1952	GREEN BRANCH	PARKER	TX70	367	287903	N	1979
GRACELAND	COLORADO	TX30	089	013224	N	1989	GREEN BRANCH SE	MCMULLEN	TX10	311	287934	N	1968
GRACE-MAG	GRAYSON	TX90	181	006115	OA	1983	GREEN CEMETERY	SMITH	TX60	423	006234	N	1994
GRACEY	COLORADO	TX30	089	283320	ONA	1972	GREEN D	STEPHENS	TX70	429	287948	ONA	1978
GRACEY RANCH	COLORADO	TX30	089	015979	O	1996	GREEN EAST	KARNES	TX20	255	287965	N	1982
GRACEY RANCH EAST	WHARTON	TX30	481	005461	N	1997	GREEN EAST	STEPHENS	TX70	429	287965	ONA	1969
GRADDY	FREESTONE	TX50	161	283346	O	1959	GREEN FOX	HARRISON	TX60	203	288027	ONA	1964
GRADUATE	STONEWALL	TX70	433	283365	O	1975	GREEN FOX	MARION	TX60	315	288027	ONA	1964
GRADY ROBERTS	COLEMAN	TX70	083	005473	OA	1983	GREEN FOX EAST	MARION	TX60	315	010752	ONA	1986
GRADY ROBERTS	RUNNELS	TX75	399	005473	OA	1983	GREEN FOX SOUTH	HARRISON	TX60	203	288058	O	1966
GRAFORD	PALO PINTO	TX70	363	283532	ONA	1961	GREEN FOX SOUTH	MARION	TX60	315	010752	ONA	1986
GRAFORD EAST	PALO PINTO	TX70	363	001142	N	1981	GREEN GULLY	JEFFERSON	TX30	245	017923	O	2005
GRAFORD NORTH	JACK	TX90	237	283543	O	1966	GREEN HILL	KLEBERG	TX40	273	288213	N	1969
GRAFORD NORTH	PALO PINTO	TX70	363	283543	N	1991	GREEN HOUSE	WHEELER	TX95	483	017724	N	2004
GRAFORD NW	PALO PINTO	TX70	363	283553	N	1978	GREEN LAKE	CALHOUN	TX20	057	288244	ONA	1947
GRAFORD SOUTH	PALO PINTO	TX70	363	283558	ONA	1979	GREEN LAKE	CALHOUN	TX30	167	288244	ONA	1936
GRAFORD SW	PALO PINTO	TX70	363	283562	N	1976	GREEN LAKE EAST	CALHOUN	TX20	057	008508	N	1984
GRAFORD WEST	PALO PINTO	TX70	363	283563	N	1965	GREEN LAKE SOUTH	CALHOUN	TX20	057	288275	ON	1966
GRAGG	ANDERSON	TX60	001	283656	N	1982	GREEN LAKE SW	CALHOUN	TX20	057	288306	ON	1964
GRAGG	YOUNG	TX90	503	283656	O	1956	GREEN LAKE WEST	CALHOUN	TX20	057	288337	ONA	1961
GRAGG NORTH	YOUNG	TX90	503	283687	O	1970	GREEN MOUNTAIN	COKE	TX75	081	288353	OA	1975
GRAHAM	JACK	TX90	237	283718	N	1983	GREEN MOUNTAIN NORTH	COKE	TX75	081	016783	O	2000
GRAHAM	RUNNELS	TX75	399	283718	N	1985	GREEN SHOW	EASTLAND	TX70	133	001154	OA	1981
GRAHAM	TAYLOR	TX70	441	283718	OA	1980	GREEN SOUTH	SHACKELFORD	TX70	417	288505	ONA	1978
GRAHAM CITY	YOUNG	TX90	503	283749	OA	1938	GREEN VALLEY	RAINS	TX50	379	288523	N	1988
GRAHAM CITY NW	YOUNG	TX90	503	283780	O	1966	GREEN WEST	KARNES	TX20	255	288678	N	1954
GRAHAM EAST	YOUNG	TX90	503	283811	ONA	1967	GREENBRIER	MONTAGUE	TX90	337	288833	O	1952
GRAHAM NE	YOUNG	TX90	503	283873	ON	1964	GREEN-FRANKLIN	MCMULLEN	TX10	311	288809	O	1943
GRAHAM NORTH	YOUNG	TX90	503	283904	ONA	1954	GREEN-FRANKLIN SOUTH	MCMULLEN	TX10	311	288120	O	1963
GRAHAM SE	YOUNG	TX90	503	001143	ONA	1980	GREEN-MARTIN	STEPHENS	TX70	429	288345	N	1978
GRAHAM SOUTH	YOUNG	TX90	503	283935	ONA	1900	GREENS BAYOU	HARRIS	TX30	201	289298	ON	1972
GRAHAM WEST	YOUNG	TX90	503	001144	OA	1981	GREENS LAKE	GALVESTON	TX30	167	289329	ONA	1979
GRAHAM-VICK	YOUNG	TX90	503	283966	N	1954	GREENS LAKE EAST	GALVESTON	TX30	167	002098	ONA	1982
GRAHM	PALO PINTO	TX70	363	009762	N	1985	GREENS LAKE SOUTH	GALVESTON	TX30	167	000635	OA	1984
GRA-JOHN	JACK	TX90	237	282664	ONA	1952	GREENTREE NORTH	MARTIN	TX80	317	010933	OA	1986
GRANBURY NE	HOOD	TX70	221	001146	N	1979	GREENTREE NORTH	GREGG	TX60	183	289701	N	1978
GRAND CHILDERS	JACK	TX90	237	008699	O	1984	GREENVILLE NORTH	GREGG	TX60	183	289716	N	1979
GRAND LAKE	MONTGOMERY	TX30	339	284524	N	1952	GREENWOOD	MONTAGUE	TX90	337	289918	OA	1982
GRAND OLD OPLIN	CALLAHAN	TX70	059	008149	OA	1984	GREENWOOD	WISE	TX90	497	289918	ONA	1971
GRAND OLD OPLIN	TAYLOR	TX70	441	008149	OA	1984	GREER GARSON	PALO PINTO	TX70	363	290228	O	1957
GRAND PARTNERS	STEPHENS	TX70	429	008506	ONA	1984	GREGG WOOD	STARR	TX40	427	290290	ONA	1949
GRAND PRIX	JIM HOGG	TX40	247	011135	N	1986	GREGG WOOD SOUTH	STARR	TX40	427	290321	ONA	1962
GRAND SALINE	VAN ZANDT	TX50	467	284679	ONA	1961	GREGG WOOD WEST	STARR	TX40	427	290352	ONA	1965
GRAND SLAM	MATAGORDA	TX30	321	015125	N	2001	GREG-JOHN	GARZA	TX85	169	290280	OA	1976
GRANDBURY EAST	HOOD	TX70	221	001145	N	1979	GREG-JOHN NW	GARZA	TX85	169	001155	OA	1979
GRANDBURY NORTH	HOOD	TX70	221	284139	N	1974	GREGORY	COMANCHE	TX70	093	290383	N	1983
GRANDE PESCADO	CALLAHAN	TX70	059	009236	OA	1985	GREGORY	SAN PATRICIO	TX40	409	290383	ON	1944
GRANDMA BENOIT	PECOS	TX80	371	284921	OA	1973	GREGORY	TYLER	TX30	457	290383	OA	1984
GRANGE	HARDEMAN	TX90	197	285113	OA	1983	GREGORY EAST	SAN PATRICIO	TX40	409	290414	ONA	1960
GRANGE SOUTH	HARDEMAN	TX90	197	014077	O	1991	GREGORY FORTUNE	CALLAHAN	TX70	059	290445	O	1954
GRANNY	GOLIAD	TX20	175	000348	N	1986	GREGORY NORTH	SAN PATRICIO	TX40	409	290476	N	1953
GRANNY D	JONES	TX70	253	014232	O	1991	GREGORY NW	SAN PATRICIO	TX40	409	005770	ONA	1997
GRANT	PARKER	TX70	367	285299	N	1974	GREGORY T	WISE	TX90	497	003064	N	1982
GRANT	WISE	TX90	497	285299	N	1974	GREGORY WEST	SAN PATRICIO	TX40	409	290507	ONA	1972
GRANT RANCH	LIVE OAK	TX20	297	003062	OA	1982	GRESHAM	JACK	TX90	237	290569	OA	1948
GRANT RANCH EAST	LIVE OAK	TX20	297	006797	N	1984	GRESHAM	SMITH	TX60	423	290569	ONA	1984
GRANT SAND	PARKER	TX70	367	009606	N	1981	GRESHAM	WHARTON	TX30	481	290569	N	1958
GRANTEX	COOKE	TX90	097	285640	O	1952	GRESHAM EAST	JACK	TX90	237	290600	OA	1953
GRANTHAM	DICKENS	TX85	125	015126	O	1993	GRESHAM WEST	SMITH	TX60	423	010443	OA	1986
GRANT-MODESETT	COOKE	TX90	097	285361	O	1946	GRESSETT	COLEMAN	TX70	083	290615	N	1978
GRANT-VIRGINIA	COOKE	TX90	097	285609	OA	1947	GRESSETT	RUNNELS	TX75	399	290615	N	1977
GRAPE CREEK	TOM GREEN	TX75	451	009432	N	1984	GRETA	REFUGIO	TX20	391	290631	ONA	1933
GRAPELAND	HOUSTON	TX60	225	285702	ON	1936	GRETA DEEP	REFUGIO	TX20	391	290662	ONA	1933
GRAPELAND NE	ANDERSON	TX60	001	285733	N	1959	GRETA NORTH	REFUGIO	TX20	391	290693	ONA	1958
GRAPELAND NW	ANDERSON	TX60	001	285764	O	1958	GRETA NW	REFUGIO	TX20	391	004943	N	1996
GRAPELAND NW	HOUSTON	TX60	225	285764	O	1958	GRETA SOUTH	REFUGIO	TX20	391	290724	N	1939
GRASS BURR SOUTH	RUNNELS	TX75	399	001149	OA	1980	GRETA SW	REFUGIO	TX20	391	290755	N	1967
GRASS BURR SOUTH	TAYLOR	TX70	441	001149	OA	1980	GRETA WEST	REFUGIO	TX20	391	290786	ONA	1955
GRASS ISLAND	CALHOUN	TX20	057	285903	ONA	1977	GRETCHEN	CLAY	TX90	077	290817	OA	1981
GRASS ISLAND EAST	CALHOUN	TX20	057	010751	OA	1986	GRETCHEN	YOUNG	TX90	503	290817	OA	1951
GRASS ISLAND SW	CALHOUN	TX20	057	010441	N	1985	GREY EAGLES	ZAPATA	TX40	505	005782	N	1997
GRASS ISLAND WEST	CALHOUN	TX20	057	001150	N	1978	GREY RANCH	PECOS	TX80	371	290910	N	1964
GRASS-BURR	TAYLOR	TX70	441	285826	O	1954	GREY RANCH WEST	PECOS	TX80	371	290941	N	1971
GRASSROOTS	PECOS	TX80	371	286012	OA	1941	GREYSTONE	CALLAHAN	TX70	059	009764	OA	1985
GRASSY LAKE	LEON	TX50	289	286062	N	1997	GRICE	LOVING	TX80	301	291034	ONA	1956
GRAVEL	VICTORIA	TX20	469	010442	N	1987	GRICE EAST	LOVING	TX80	301	291065	N	1967
GRAVEL PIT	BORDEN	TX85	033	001151	OA	1981	GRICE-WADE	YOUNG	TX90	503	291096	O	1970
GRAVEL													

Field Name	County Name	State Sub	Co Code	Field Code	Field Disc Type Year	Field Name	County Name	State Sub	Co Code	Field Code	Field Disc Type Year
GRIGSBY	HARRISON	TX60	203	291530	ONA 1979	GWYNN	NEUCES	TX40	355	295900	N 1971
GRIGSBY	YOUNG	TX90	503	291530	O 1963	GYP CREEK	FISHER	TX70	151	006556	O 1984
GRIMES	HOUSTON	TX60	225	291592	N 1942	GYP HILL	BROOKS	TX40	047	295964	ONA 1945
GRIMES	SHACKELFORD	TX70	417	291592	OA 1979	GYP HILL SE	BROOKS	TX40	047	295995	ONA 1965
GRIMES	YOUNG	TX90	503	291592	OA 1984	GYP HILL WEST	BROOKS	TX40	047	016404	N 2001
GRIMM	BROWN	TX70	049	291654	O 1986	GYP SUM CREEK	STONEWALL	TX70	433	296057	OA 1985
GRIMM	COLEMAN	TX70	083	291654	N 1985	H & H	CALLAHAN	TX70	059	296996	OA 1954
GRIMM	MOTLEY	TX85	345	291654	N 1977	H & L	GARZA	TX85	169	297027	OA 1967
GRINKE	CLAY	TX90	077	291747	OA 1967	H & M	SCURRY	TX85	415	297058	O 1955
GRINNELL	JEFFERSON	TX30	245	291809	N 1959	H & P	ARCHER	TX90	009	001116	OA 1979
GRISBY	SHELBY	TX60	419	010444	N 1984	H & R	CONCHO	TX75	095	297089	OA 1985
GRISelda	DIMMIT	TX10	127	291825	OA 1975	H & R	PARKER	TX70	367	297089	N 1978
GRISHAM RANCH	CULBERSON	TX80	109	291871	N 1952	H & R	RUNNELS	TX75	399	297089	OA 1970
GRISHAM-HUNTER	THROCKMORTON	TX70	447	291840	N 1951	H & R - HOVORAK	RUNNELS	TX75	399	297073	N 1973
GRISSOM	BEE	TX20	025	017374	N 2003	H A S	WARD	TX80	475	002100	OA 1982
GRIZZLY	NOLAN	TX70	353	016964	O 2001	H A T	SCHLEICHER	TX75	413	297151	OA 1953
GROENEVELD	NEUCES	TX40	355	292057	OA 1969	H A T	SUTTON	TX75	435	297151	OA 1953
GROESBECK	LIMESTONE	TX50	293	292088	ONA 1913	H B BROWN	THROCKMORTON	TX70	447	297187	N 1976
GROESBECK CREEK	HARDEMAN	TX90	197	292352	OA 1977	H B E	FISHER	TX70	151	011423	O 1987
GROESBECK CREEK WEST	HARDEMAN	TX90	197	007076	O 1982	H C KOONTZ	VICTORIA	TX20	469	010757	ON 1986
GROGAN	JONES	TX70	253	292243	O 1942	H E A	CRANE	TX80	103	297244	O 1954
GROGAN	PARKER	TX70	367	292243	N 1980	H E C	EASTLAND	TX70	133	006912	OA 1984
GROWOW	MONTAGUE	TX90	337	292305	OA 1948	H E CLARK	WEBB	TX40	479	297275	N 1967
GROOMER	HEMPHILL	TX95	211	010753	ONA 1986	H F B	RUNNELS	TX75	399	297290	OA 1972
GROSVENOR	BROWN	TX70	049	292522	O 1960	H F F	ARCHER	TX90	009	297306	OA 1959
GROSVENOR SW	BROWN	TX70	049	001157	ONA 1980	H F L	JACK	TX90	237	007081	N 1981
GRO-TEX	KING	TX85	269	007075	OA 1982	H G L	DIMMIT	TX10	127	297328	OA 1977
GROUP	NOLAN	TX70	353	292646	ONA 1953	H H H	HARRIS	TX30	201	297368	OA 1969
GROUP SOUTH	NOLAN	TX70	353	292677	OA 1955	H L B MEMORIAL	EASTLAND	TX70	133	297492	O 1968
GROUP WEST	NOLAN	TX70	353	292708	ONA 1956	H L R	YOUNG	TX90	503	297523	O 1958
GROVER HART	EASTLAND	TX70	133	292956	OA 1951	H L S	YOUNG	TX90	503	007082	O 1982
GROVES	JEFFERSON	TX30	245	292987	N 1959	H M N	STEPHENS	TX70	429	009239	ONA 1985
GROW-TEX	EASTLAND	TX70	133	007594	OA 1984	H O P	YOUNG	TX90	503	297554	OA 1968
GROZIE	FAYETTE	TX30	149	012178	N 1987	H P C	EASTLAND	TX70	133	006962	OA 1984
GRUBER	COOKE	TX90	097	293111	N 1954	H P M	PARKER	TX70	367	297599	N 1976
GRUMPY	JACKSON	TX20	239	014949	N 1994	H R O	RUNNELS	TX75	399	297585	OA 1971
GRUVER	HANSFORD	TX95	195	293235	O 1954	H R S	STEPHENS	TX70	429	006913	OA 1984
GRUVER EAST	HANSFORD	TX95	195	293266	O 1957	H R S-BLACK	SHACKELFORD	TX70	417	297616	OA 1967
GRUVER NE	HANSFORD	TX95	195	014027	N 1991	H S	STEPHENS	TX70	429	297647	O 1953
GRUVER NORTH	HANSFORD	TX95	195	293297	ON 1966	H S A	WARD	TX80	475	297678	ONA 1953
GRUVER NW	HANSFORD	TX95	195	293328	ONA 1971	H T S	EASTLAND	TX70	133	007876	N 1982
GRUVER SOUTH	HANSFORD	TX95	195	017361	N 2003	H THOMAS	JACKSON	TX20	239	012542	N 1988
GRUY	DUVAL	TX40	131	293359	ONA 1948	H W CLARK	IRION	TX75	235	000641	OA 1980
GRUY NORTH	DUVAL	TX40	131	010754	OA 1986	H&W	COLEMAN	TX70	083	010449	N 1985
G'S US	BAYLOR	TX90	023	014758	O 1993	HA DA CA	BROWN	TX70	049	006355	N 1983
GSF-LANDFILL GAS	HARRIS	TX30	201	010755	N 1986	HA JO	CONCHO	TX75	095	297771	ON 1956
GUADALUPE	HIDALGO	TX40	215	293530	N 1978	HABANERO	PECOS	TX80	371	003720	OA 1998
GUADALUPE BEND	GUADALUPE	TX10	187	010445	OA 1985	HABANERO AAA	DICKENS	TX85	125	016467	O 1999
GUAJILLO	DUVAL	TX40	131	293561	N 1958	HABANERO WEST	PECOS	TX80	371	016584	N 2000
GUAJILLO WEST	DUVAL	TX40	131	001158	ON 1979	HABER	COLORADO	TX30	089	004336	N 1983
GUAJOLOTE SUERTE	DAHOON	TX20	057	017088	OA 2002	HABER SOUTH	COLORADO	TX30	089	014237	N 1991
GUDGER	STEPHENS	TX70	429	293685	O 1963	HABY	MEDINA	TX10	325	298019	O 1950
GUEDIN	SAN PATRICIO	TX40	409	293716	ON 1952	HACK	CALLAHAN	TX70	059	298050	OA 1955
GUENTHER	WHARTON	TX30	481	005493	N 1997	HACKATHORN	KNOX	TX90	275	298081	OA 1957
GUERRA	DUVAL	TX40	131	293809	N 1982	HACKATHORN EAST	KNOX	TX90	275	298112	OA 1965
GUERRA	STARR	TX40	427	293809	ONA 1933	HACKBERRY	GARZA	TX85	169	298143	OA 1957
GUERRA	WEBB	TX40	479	293809	ON 1982	HACKBERRY CREEK	EDWARDS	TX10	137	298165	ONA 1973
GUERRA EAST	STARR	TX40	427	015512	ON 1995	HACKBERRY SANDTRAP	ORANGE	TX30	361	015391	N 1995
GUERRA WEST	STARR	TX40	427	015914	N 1995	HACKNEY	GRAYSON	TX90	181	298391	OA 1985
GUESS	PARKER	TX70	367	293840	N 1964	HADACOL CORNER	UPTON	TX75	461	298453	N 1972
GUEST	STONEWALL	TX70	433	293871	OA 1951	HADACOL CORNER SW	UPTON	TX75	461	008510	OA 1984
GUIBERSON	GRAYSON	TX90	181	294088	O 1955	HADLEY	EASTLAND	TX70	133	298546	N 1984
GUILITA	JIM HOGG	TX40	247	016553	N 2000	HAFFERNICK	JACKSON	TX20	239	298685	N 1977
GULLERMO	ZAPATA	TX40	505	010185	N 1985	HAFLAW	CROCKETT	TX75	105	298693	OA 1979
GUILLOT	MATAGORDA	TX30	321	000637	N 1960	HAFLNER	BROWN	TX70	049	298701	OA 1953
GUINAR	WINKLER	TX80	495	294170	N 1975	HAFTHAR	THROCKMORTON	TX70	447	013375	OA 1989
GUINN	LYNN	TX85	305	294181	ONA 1961	HAG	RUNNELS	TX75	399	298732	OA 1955
GUINN-DELUNA	COLEMAN	TX70	083	010446	N 1985	HAGAMAN	EASTLAND	TX70	133	298763	ONA 1954
GUION SE	TYLOR	TX70	441	001159	OA 1979	HAGANSFORT	FRANKLIN	TX80	159	010450	N 1985
GUIAR	CALLAHAN	TX70	059	294223	OA 1975	HAGERMAN	GRAYSON	TX90	181	298856	N 1982
GUIAR DEEP	HOWARD	TX80	227	013450	O 1989	HAGIST RANCH	DUVAL	TX40	131	298918	ONA 1949
GULF	MATAGORDA	TX30	321	294305	O 1965	HAGIST RANCH	MCMULLEN	TX10	311	298918	ONA 1949
GULF REFINERY	JEFFERSON	TX30	245	294367	N 1962	HAGIST RANCH NE	DUVAL	TX40	131	298934	ON 1973
GULFSTANO	CRANE	TX80	103	294398	O 1953	HAGIST RANCH NORTH	DUVAL	TX40	131	298949	ONA 1970
GULLAN	IRION	TX75	235	294411	O 1976	HAGIST RANCH NORTH	MCMULLEN	TX10	311	298949	ONA 1956
GULLEY	COLEMAN	TX70	083	001160	N 1979	HAGLER	COLEMAN	TX70	083	298980	OA 1954
GULLY	RUNNELS	TX75	399	012180	N 1987	HAGLER	PALO PINTO	TX70	363	298980	N 1982
GUM BAYOU	LIBERTY	TX30	291	294429	ON 1951	HAILEY	KNOX	TX90	275	299135	OA 1976
GUM GULLEY	HARRIS	TX30	201	294553	O 1958	HAILEY	LIVE OAK	TX20	297	299135	ON 1952
GUM GULLY WEST	HARRIS	TX30	201	000638	OA 1979	HAILEY RANCH	LIVE OAK	TX20	297	013228	OA 1989
GUM ISLAND	JEFFERSON	TX30	245	294584	O 1971	HAINESVILLE	WOOD	TX60	499	299166	ON 1960
GUM ISLAND NORTH	JEFFERSON	TX30	245	294615	ONA 1971	HAINESVILLE DOME	WOOD	TX60	499	299197	OA 1956
GUM ISLAND WEST	JEFFERSON	TX30	245	294625	ONA 1978	HAINESVILLE NORTH	WOOD	TX60	499	014950	N 1993
GUM SLOUGH	JASPER	TX30	241	000639	N 1979	HAINESVILLE SW	WOOD	TX60	499	013229	N 1988
GUM SPRINGS	RUSK	TX60	401	294646	ONA 1953	HAL LOPENO	ZAPATA	TX40	505	014952	N 1993
GUM SPRINGS NORTH	RUSK	TX60	401	294677	N 1963	HAL WOODWARD	RUNNELS	TX75	399	299352	O 1963
GUMBINER	COLEMAN	TX70	083	007875	OA 1982	HALBERT	SUTTON	TX75	435	009240	N 1985
GUN POINT	DE WITT	TX20	123	008700	N 1984	HALDAS	IRION	TX75	235	299383	O 1959
GUN POINT NORTH	DE WITT	TX20	123	010447	N 1985	HALDEMAN	JIM WELLS	TX40	249	299414	O 1941
GUN POINT SOUTH	DE WITT	TX20	123	010448	N 1985	HALDEMAN SOUTH	JIM WELLS	TX40	249	299445	ONA 1947
GUNBY	STONEWALL	TX70	433	294708	OA 1962	HALE	GAINES	TX85	165	299476	OA 1985
GUNN	BAYLOR	TX90	023	294739	OA 1955	HALE	NOLAN	TX70	353	299476	OA 1955
GUNNX	REAGAN	TX75	383	294756	OA 1976	HALE RANCH	ROBERTS	TX95	393	006118	N 1983
GUPTON	MOTLEY	TX85	345	008509	OA 1984	HALEY	LOVING	TX80	301	299538	ONA 1983
GUSTAV	SCHLEICHER	TX75	413	010756	N 1986	HALEY SOUTH	LOVING	TX80	301	007793	OA 1997
GUTHRIE	REEVES	TX80	389	295173	OA 1983	HALF BREED	BORDEN	TX85	033	013136	OA 1986
GUTHRIE NORTH	KING	TX85	269	007078	OA 1982	HALF CENTURY	RUNNELS	TX75	399	007447	O 1999
GUTHRIE SW	KING	TX85	269	012369	OA 1988	HALF MOON	FISHER	TX70	151	299600	O 1970
GUTIERREZ	JIM HOGG	TX40	247	295359	ON 1940	HALF MOON REEF	ARANSAS	TX40	007	299693	ON 1957
GUTIERREZ	WEBB	TX40	479	295359	ONA 1952	HALF MOON SHOAL	GALVESTON	TX30	167	299696	ONA 1976
GUTIERREZ	ZAPATA	TX40	505	295359	N 1977	HALF NORTH	CROCKETT	TX75	105	015392	O 1995
GUTIERREZ SOUTH	JIM HOGG	TX40	247	295390	N 1961	HALFF	CROCKETT	TX75	105	299724	OA 1951
GUTIERREZ WEST	WEBB	TX40	479	295421	N 1955	HALFF NORTH	CROCKETT	TX75	105	015740	O 1995
GUY	CALLAHAN	TX70	059	004396	OA 1985	HALFLUNG	OFFSHORE-STATE	TX05	990	837233	N 2000
GUY	SHACKELFORD	TX70	417	004396	OA 1985	HALFMAN	TOM GREEN	TX75	451	299755	OA 1969
GUY	THROCKMORTON	TX70	447	004396	OA 1983	HALL	MCCULLOCH	TX75	307	299972	ONA 1973
GW	PECOS	TX80	371	007079	ON 1983	HALL	RUNNELS	TX75	399	299972	O 1953
GWE	COOKE	TX90	097	006633	O 1984	HALL	TOM GREEN	TX75	451	299972	OA 1951
GWE	MONTAGUE	TX90	337	006633	OA 1984	HALL	YOUNG	TX90	503	299972	OA 1953
GWENDOLYN	HASKELL	TX70									

TEXAS

Field Name	County Name	State Sub	Co Code	Field Code	Field Type	Disc Year	Field Name	County Name	State Sub	Co Code	Field Code	Field Type	Disc Year
HALLETTVILLE	LAVACA	TX20	285	300344	ONA	1950	HANKAMER RANCH	NEWTON	TX30	351	303041	N	1971
HALLETTVILLE EAST	LAVACA	TX20	285	300348	N	1976	HANKAMER SE	CHAMBERS	TX30	071	303072	OA	1960
HALLETTVILLE SOUTH	LAVACA	TX20	285	300357	ONA	1977	LIBERTY	LIBERTY	TX30	291	303072	O	1969
HALLETTVILLE SW	LAVACA	TX20	285	001162	N	1979	HANKAMER SOUTH	CHAMBERS	TX30	071	303103	ONA	1952
HALLEY	WINKLER	TX80	495	300375	ONA	1934	HANKAMER SOUTH	LIBERTY	TX30	291	303103	ONA	1952
HALLEY EAST	WINKLER	TX80	495	300406	OA	1962	HANKS	STONEWALL	TX70	433	303165	O	1953
HALLEY NE	WINKLER	TX80	495	300468	OA	1960	HANLON	PECOS	TX80	371	303196	OA	1985
HALLEY SOUTH	WINKLER	TX80	495	300499	ONA	1960	HANNA	JACK	TX90	237	303227	OA	1944
HALLEY WEST	WINKLER	TX80	495	008778	N	1985	HANNA	VICTORIA	TX20	469	303254	N	1980
HALLIDAY	LEON	TX50	289	300530	OA	1961	HANNA LAKE	OCHILTREE	TX95	357	303301	ONA	1978
HALLIDAY	MADISON	TX30	313	300530	OA	1961	HANNA REEF	GALVESTON	TX30	167	303320	N	1949
HALLIDAY SE	MADISON	TX30	313	300547	OA	1975	HANNAH	STEPHENS	TX70	429	303382	OA	1958
HALLIE	COLEMAN	TX70	083	004932	N	1984	HANNAH ISLAND	GALVESTON	TX30	167	000645	ONA	1977
HALL-MCELROY	CALLAHAN	TX70	059	008901	N	1985	HANNAH ISLAND FB II	GALVESTON	TX30	167	013378	OA	1989
HALL-MCLEROY	CALLAHAN	TX70	059	009373	ONA	1984	HANNAH NW	GALVESTON	TX30	167	000646	N	1979
HALL-MOORE	RUNNELS	TX75	399	300065	OA	1964	HANNAH REEF	GALVESTON	TX30	167	303417	ONA	1977
HALLORAN	CONCHO	TX75	095	012989	ONA	1988	HANNAHILL	BORDEN	TX85	033	016965	O	2001
HALLS BAYOU	BRAZORIA	TX30	039	300592	N	1985	HANNAS DRAW	HANSFORD	TX95	195	303423	N	1973
HALLS BAYOU	GALVESTON	TX30	167	300592	N	1984	HANNAS DRAW	LIPSCOMB	TX95	295	303423	N	1984
HALL-SHELLY	BROOKS	TX40	047	300102	OA	1974	SHERMAN	HANSFORD	TX95	421	303423	N	1984
HALLSVILLE	HARRISON	TX60	203	300623	ON	1963	HANNIBAL	PECOS	TX80	371	006557	N	1984
HALLSVILLE EAST	HARRISON	TX60	203	300628	N	1980	HANNISZ	HASKELL	TX70	207	003988	OA	1983
HALLSVILLE NE	HARRISON	TX60	203	300654	ONA	1956	HANRAHAN	STEPHENS	TX70	429	303475	O	1951
HALLSVILLE NORTH	HARRISON	TX60	203	000643	N	1973	HANSFORD	HANSFORD	TX95	195	303599	ONA	1953
HALLSVILLE SOUTH	HARRISON	TX60	203	300685	ONA	1952	HANSFORD	HUTCHINSON	TX95	233	303599	ONA	1953
HALLSVILLE SOUTH	PANOLA	TX60	365	300685	ONA	1952	HANSFORD	OCHILTREE	TX95	357	303599	ONA	1953
HALMAN	HOUSTON	TX60	225	300809	O	1965	HANSFORD	ROBERTS	TX95	393	303599	ONA	1953
HALSELL	CLAY	TX90	077	300871	OA	1955	HANSFORD NORTH	HANSFORD	TX95	195	303630	ONA	1954
HALSELL	DIMMIT	TX10	127	300871	N	1978	HANSFORD NW	HANSFORD	TX95	195	016204	N	1997
HALSELL	FOARD	TX90	155	300871	OA	1983	HANSFORD WEST	HANSFORD	TX95	195	303661	O	1956
HALSELL NORTH	CLAY	TX90	077	300902	OA	1966	HANSON	CROCKETT	TX75	105	303692	OA	1961
HALSELL POOL	CLAY	TX90	077	300918	OA	1939	HANVEY	EASTLAND	TX70	133	001165	ONA	1979
HALSELL SOUTH	CLAY	TX90	077	300933	O	1962	HAP	GAINES	TX85	165	303971	OA	1955
HALSELL WEST	CLAY	TX90	077	300964	OA	1965	HAPGOOD	CLAY	TX90	077	304033	OA	1940
HALTS & OWENS	MONTAGUE	TX90	337	301088	O	1940	HAPGOOD WEST	CLAY	TX90	077	304064	OA	1956
HAM	DUVAL	TX40	131	301150	ONA	1958	HAPPY	GARZA	TX85	169	304095	OA	1958
HAM FOX	HENDERSON	TX50	213	001163	ONA	1981	HAPPY	RUNNELS	TX75	399	304095	OA	1977
HAM GOSSETT	KAUFMAN	TX50	257	301181	OA	1948	HAPPY DAYS	TITUS	TX60	449	304102	OA	1976
HAM GOSSETT EAST	KAUFMAN	TX50	257	301212	OA	1951	HAPPY JACK	CALLAHAN	TX70	059	304318	ONA	1979
HAM GOSSETT NE	KAUFMAN	TX50	257	301243	OA	1953	HAPPY JACK	RUNNELS	TX75	399	000647	OA	1977
HAM GOSSETT SE	KAUFMAN	TX50	257	301274	OA	1962	HAPPY MILLER	LIVE OAK	TX20	297	304327	N	1972
HAMBRIGHT	COLEMAN	TX70	083	016746	N	1979	HAPPY MILLER NORTH	LIVE OAK	TX20	297	304337	N	1978
HAMBY EAST	SHACKELFORD	TX70	417	301367	O	1957	HAPPY NEW YEAR	HARDIN	TX30	199	000648	OA	1981
HAMCO	CRANE	TX80	103	010452	ONA	1985	HAPPY SOUTH	GARZA	TX85	169	012768	OA	1988
HAMCO	CULBERSON	TX80	109	010452	OA	1990	HA-RA	CROSBY	TX85	107	297802	OA	1958
HAMDAY	STEPHENS	TX70	429	007877	OA	1983	HARALMAR	MONTAGUE	TX90	337	304746	O	1958
HAMEL	COLORADO	TX30	089	301398	ONA	1922	HARBAUGH	SHACKELFORD	TX70	417	304777	O	1950
HAMEL EAST	COLORADO	TX30	089	301429	N	1971	HARBER	HASKELL	TX70	207	304808	OA	1953
HAMEL NORTH	COLORADO	TX30	089	004338	N	1983	HARBISON	JIM HOGG	TX40	247	304881	OA	1964
HAMEL SOUTH	COLORADO	TX30	089	301445	ONA	1975	HARBOLT	COOKE	TX90	097	304891	OA	1971
HAMEL WEST	COLORADO	TX30	089	011426	N	1979	HARBOUR	HARDEMAN	TX90	197	304906	O	1975
HAMES	EASTLAND	TX70	133	301452	OA	1976	HARCO	HARDEMAN	TX90	197	304901	O	1994
HAMILTON	ARCHER	TX90	009	301460	O	1950	HARD HAT	GARZA	TX85	169	015562	O	1995
HAMILTON	HAMILTON	TX70	193	301460	OA	1958	HAR-DAY	THROCKMORTON	TX70	447	007878	OA	1982
HAMILTON	HOCKLEY	TX85	219	301460	OA	1980	HARDEMAN SLOUGH	MATAGORDA	TX30	321	013481	N	1989
HAMILTON	SCURRY	TX85	415	301460	O	1992	HARDGRAVE	SUTTON	TX75	435	305530	O	1976
HAMILTON	THROCKMORTON	TX70	447	301460	OA	1980	HARDIN	LIBERTY	TX30	291	305242	ONA	1935
HAMILTON	VICTORIA	TX20	469	301460	N	1964	HARDIN EAST	COLEMAN	TX70	083	305277	N	1978
HAMILTON DRAW	MARTIN	TX80	317	009241	OA	1985	HARDIN NORTH	LIBERTY	TX30	291	305304	ONA	1955
HAMILTON FEE	DIMMIT	TX10	127	301553	N	1967	HARDIN SOUTH	LIBERTY	TX30	291	305397	ONA	1958
HAMILTON NE	HOCKLEY	TX85	219	008779	OA	1984	HARDIN SW	LIBERTY	TX30	291	305428	ONA	1955
HAMILTON RANCH	DIMMIT	TX10	127	301610	N	1973	HARDING BROS	STEPHENS	TX70	429	305459	ONA	1960
HAMILTON-TEHAN	WOOD	TX60	499	014343	N	1991	HARDING BROS NE	STEPHENS	TX70	429	305490	O	1961
HAMKER	OCHILTREE	TX95	357	010453	N	1985	HARDING BROS NORTH	STEPHENS	TX70	429	305521	O	1964
HAMKER RANCH	OCHILTREE	TX95	357	301646	N	1960	HARDROCK	NOLAN	TX70	353	305583	OA	1958
HAMLET	ANGELINA	TX60	005	301677	N	1966	HARDWICKE	STARR	TX40	427	305738	ON	1948
HAMLIN	JONES	TX70	253	301739	ONA	1956	HARDWICKE NORTH	STARR	TX40	427	305769	ON	1972
HAMLIN EAST	JONES	TX70	253	301770	OA	1950	HARDWICKE SOUTH	STARR	TX40	427	305780	ON	1976
HAMLIN NORTH	FISHER	TX70	151	301801	OA	1980	HARDWOOD	HARRISON	TX60	203	008902	N	1985
HAMLIN NORTH	JONES	TX70	253	301801	OA	1958	HARDY	BROWN	TX70	049	305800	ONA	1981
HAMLIN NW	JONES	TX70	253	301832	O	1960	HARDY	JONES	TX70	253	305800	OA	1943
HAMLIN SOUTH	JONES	TX70	253	005227	OA	1983	HARDY	OCHILTREE	TX95	357	305800	OA	1979
HAMMAN	MATAGORDA	TX30	321	301956	ONA	1936	HARDY CREEK	LAVACA	TX20	285	001168	N	1981
HAMMAN EAST	MATAGORDA	TX30	321	301987	ONA	1960	HARDY LEE	ARCHER	TX90	090	305862	OA	1958
HAMMER	HOUSTON	TX60	225	302111	OA	1987	HARENA	OFFSHORE-STATE	TX05	909	306035	N	1973
HAMMERHEAD	PECOS	TX80	371	016583	N	2000	HARFST	WHARTON	TX30	481	306048	O	1954
HAMMERING HANK	REEVES	TX80	389	016886	N	2001	HARGILL	HIDALGO	TX40	215	306079	ONA	1954
HAMMOCK	JONES	TX70	253	302204	O	1953	HARGILL	WILLACY	TX40	489	306079	ONA	1954
HAMMON	WICHITA	TX90	485	302235	OA	1948	HARGROVE	FISHER	TX70	151	306141	O	1955
HAMMOND	ZAVALA	TX10	507	302266	ONA	1965	HARKEN	ARCHER	TX90	009	306156	OA	1979
HAMON	GONZALES	TX10	177	302297	OA	1980	HARKEN	PALO PINTO	TX70	363	306156	N	1973
HAMON	REEVES	TX80	389	302297	ONA	1965	HARKINS	RUNNELS	TX75	399	306203	O	1957
HAMON EAST	GONZALES	TX10	177	002101	OA	1981	HARLAND	SHERMAN	TX95	421	011746	N	1987
HAMON LOCKE	HEMPHILL	TX95	211	302328	N	1970	HARLAW	CROCKETT	TX75	105	306278	OA	1976
HAMON NW	REEVES	TX80	389	005229	ON	1981	HARLETON EAST	HARRISON	TX60	203	306296	N	1959
HAMPTON	HARDIN	TX30	199	302359	ONA	1942	HARLETON NE	HARRISON	TX60	203	008152	OA	1982
HAMPTON SOUTH	HARDIN	TX30	199	302421	ONA	1952	HARLETON SOUTH	HARRISON	TX60	203	011431	N	1981
HAMPTON WEST	HARDIN	TX30	199	302452	OA	1968	HARMON	JACKSON	TX20	239	306420	ONA	1942
HAMRICK	STONEWALL	TX70	433	302483	O	1958	HARMON	LIPSCOMB	TX95	295	306420	ONA	1981
HAMSHIRE	JEFFERSON	TX30	245	302514	N	1948	HARMON EAST	JACKSON	TX20	239	306451	O	1985
HAMSHIRE WEST	JEFFERSON	TX30	245	302545	N	1950	HARMON SOUTH	JACKSON	TX20	239	306513	ONA	1959
HANAGAN	FOARD	TX90	155	302567	OA	1976	HARMONY	COMANCHE	TX70	093	306575	OA	1983
HANAN	JACKSON	TX20	239	302569	N	1973	HARMS	VICTORIA	TX20	469	014763	N	1993
HANCOCK	COLORADO	TX30	089	302731	N	1976	HARNDEN	MONTAGUE	TX90	337	306699	O	1964
HANCOCK	STEPHENS	TX70	429	302731	OA	1953	HAROLD D ORR	ROBERTSON	TX50	395	306854	N	1957
HANCOCK-LEWIS	PANOLA	TX60	365	016742	N	1986	HARP	NOLAN	TX70	353	306885	ONA	1959
HAND	FORT BEND	TX30	157	013370	OA	1999	HARP CHURCH	FREESTONE	TX50	161	002951	N	1999
HANDSOME	HARRISON	TX60	203	010454	N	1985	HARPER	EASTLAND	TX70	133	306916	N	1980
HANDY	COOKE	TX90	097	302762	ON	1955	HARPER	ECTOR	TX80	135	306916	OA	1933
HANDY	GRAYSON	TX90	181	302762	ONA	1946	HARPER NORTH	ECTOR	TX80	135	306947	O	1970
HANDY NORTH	COOKE	TX90	097	302793	N	1984	HARPER SE	ECTOR	TX80	135	307040	OA	1965
HANDY NORTH	GRAYSON	TX90	181	302793	OA	1967	HARPOLE	UVALDE	TX10	463	307119	OA	1975

Field Name	County Name	State Sub	Co Code	Field Code	Field Disc Type Year	Field Name	County Name	State Sub	Co Code	Field Code	Field Disc Type Year
HARRINGTON	DAWSON	TX85	115	307454	O 1998	HAWTHORNE NE	WALKER	TX30	471	017097	N 2002
HARRIS	ANDREWS	TX80	003	307474	OA 1949	HAY NOMAS	WEBB	TX40	479	011434	N 1982
HARRIS	CALLAHAN	TX70	059	307474	OA 1983	HAYDEN FARMER	HASKELL	TX70	207	310915	OA 1969
HARRIS	COLEMAN	TX70	083	307474	ON 1951	HAYES	ROBERTSON	TX50	395	311132	N 1970
HARRIS	GAINES	TX85	165	307474	OA 1949	HAYES-ANNIE	BROWN	TX70	049	004730	OA 1983
HARRIS	LEON	TX50	289	307474	N 1979	HAYGOOD	NEWTON	TX30	351	311209	N 1977
HARRIS	LIVE OAK	TX20	297	307474	ON 1947	HAYMORE	STEPHENS	TX70	429	311225	N 1967
HARRIS	OCHILTREE	TX95	357	307474	N 1980	HAYNER	JONES	TX70	253	311256	O 1960
HARRIS	RUNNELS	TX75	399	307474	ON 1979	HAYNES	BROWN	TX70	049	311287	ONA 1981
HARRIS	STEPHENS	TX70	429	307474	ONA 1949	HAYNES	CASS	TX60	067	311287	ONA 1954
HARRIS NE	LIVE OAK	TX20	297	307505	ONA 1959	HAYNES	COLEMAN	TX70	083	311287	N 1983
HARRIS SE	LIVE OAK	TX20	297	307536	O 1969	HAYNES	MARION	TX60	315	311287	ONA 1954
HARRIS SW	LIVE OAK	TX20	297	307567	N 1965	HAYNES	ZAPATA	TX40	505	311287	N 1999
HARRISON	HASKELL	TX70	207	307691	OA 1952	HAYS	REEVES	TX80	389	311504	OA 1957
HARRISON	MATAGORDA	TX30	321	307691	OA 1957	HAYS & WATTS	RUNNELS	TX75	399	311535	ONA 1951
HARRISON EAST	HASKELL	TX70	207	307722	O 1966	HAYS-EZZELL	MCMULLEN	TX10	311	311566	N 1954
HARRISON NORTH	HASKELL	TX70	207	307753	OA 1966	HAYSTACK	JACKSON	TX20	239	311597	N 1995
HARRISON RANCH	EASTLAND	TX70	133	307758	N 1981	HAYTER	ARCHER	TX90	009	311721	OA 1951
HARRISON RANCH	LOVING	TX80	301	307758	N 1977	HAYWOOD	OCHILTREE	TX95	357	311907	ONA 1958
HARRIS-PAULEY	COLEMAN	TX70	083	007879	N 1983	HAZEL	JACK	TX90	237	311969	N 1982
HARRIS-PRICE	CLAY	TX90	077	015295	O 1995	HAZEL	UPTON	TX75	461	311969	OA 1956
HARROLD	WILBARGER	TX90	487	307877	OA 1940	HAZEL DEEP	UPTON	TX75	461	010461	N 1985
HARRY	LA SALLE	TX10	283	308001	ONA 1955	HAZEL JONES	TOM GREEN	TX75	451	312112	ON 1975
HARRY	WEBB	TX40	479	308001	ONA 1955	HAZEL OWENS	SMITH	TX60	423	012183	OA 1987
HARRY BUSH	MENARD	TX75	327	017188	OA 2001	HAZELTON	YOUNG	TX90	503	312248	ONA 1951
HARRY HINES	SHACKELFORD	TX70	417	308032	OA 1953	HAZELWOOD	CLAY	TX90	077	312310	O 1968
HARRY J	JIM WELLS	TX40	249	001173	N 1980	H-B	ARCHER	TX90	009	297182	O 1954
HARRY J MOSSER	STARR	TX40	427	308063	ON 1955	H-C	THROCKMORTON	TX70	447	297213	O 1959
HARRY MILLER	DIMMIT	TX10	127	308094	N 1970	HCC	HOUSTON	TX60	225	011148	N 1987
HARRY MOSSER	WILSON	TX10	493	308065	O 1951	HCL	GARZA	TX85	169	007089	OA 1982
HARRY TODD	COLEMAN	TX70	083	308125	O 1953	HEADLEE	ECTOR	TX80	135	312644	OA 1953
HARRYKIRK	JONES	TX70	253	308156	O 1956	HEADLEE	MIDLAND	TX80	329	312644	OA 1953
HART	JONES	TX70	253	308187	O 1946	HEADLEE NORTH	ECTOR	TX80	135	312675	OA 1956
HART RANCH	PALO PINTO	TX70	363	308311	N 1958	HEADQUARTERS	SUTTON	TX75	435	312706	O 1966
HARTBURG	NEWTON	TX30	351	308373	ONA 1949	HEADSVILLE	LIMESTONE	TX50	293	312737	N 1966
HARTBURG NORTH	NEWTON	TX30	351	308404	OA 1956	HEALEY	BEE	TX20	025	312915	ONA 1979
HARTBURG NW	NEWTON	TX30	351	308435	ONA 1952	HEAPE	CLAY	TX90	077	009437	OA 1984
HARTBURG SE	NEWTON	TX30	351	010935	OA 1986	HEARD	CLAY	TX90	077	312923	OA 1945
HARTBURG SE	ORANGE	TX30	361	010935	OA 1986	HEARD	JACKSON	TX20	239	312923	N 1956
HARTBURG SOUTH	NEWTON	TX30	351	308466	ONA 1954	HEARD RANCH	BEE	TX20	025	312954	ON 1939
HARTBURG SOUTH	ORANGE	TX30	361	308466	ONA 1954	HEARD RANCH CENTRAL	BEE	TX20	025	016520	OA 1999
HARTBURG WEST	NEWTON	TX30	351	308497	ON 1952	HEARD RANCH NORTH	BEE	TX20	025	312967	N 1973
HART-DALE	GUADALUPE	TX10	187	002105	O 1980	HEARD RANCH SOUTH	BEE	TX20	025	312985	ON 1958
HARTER	STARR	TX40	427	308590	N 1970	HEARD SOUTH	CLAY	TX90	077	313016	OA 1963
HARTGROVE	CONCHO	TX75	095	308683	ON 1954	HEART OF TEXAS	MCCULLOCH	TX75	307	313113	OA 1974
HARTLEY	JEFFERSON	TX30	245	308745	O 1960	HEARTSILL	PALO PINTO	TX70	363	014766	N 1993
HARTLEY	YOAKUM	TX85	501	308745	OA 1959	HEATH	MADISON	TX30	313	313171	N 1979
HARTLEY HUGOTON	HARTLEY	TX95	205	013483	N 1989	HEATHER	BORDEN	TX85	033	313295	O 1969
HARTMAN	DE WITT	TX20	123	308776	N 1965	HEATHER	FISHER	TX70	151	313295	OA 1977
HARTSELL	WISE	TX90	497	308807	ON 1957	HEATHER	YOUNG	TX90	503	313295	ON 1981
HARTY	YOUNG	TX90	503	308931	ON 1957	HEATHER B	SCHLEICHER	TX75	413	016587	N 2000
HARVARD	YOAKUM	TX85	501	014844	O 1993	HEATHER'S	HASKELL	TX70	207	015725	N 1995
HARVARD WEST	YOAKUM	TX85	501	015128	O 1994	HEAVY "O"	RED RIVER	TX80	387	007809	O 1998
HARVEST MOON	FISHER	TX70	151	014764	O 1994	HEBBRONVILLE NORTH	JIM HOGG	TX40	247	313419	OA 1958
HARVEY	SAN PATRICIO	TX40	409	308993	ONA 1950	HEBBRONVILLE SE	JIM HOGG	TX40	247	313450	ONA 1961
HARVEY DEEP	SAN PATRICIO	TX40	409	309024	ON 1969	HEBBRONVILLE SOUTH	JIM HOGG	TX40	247	313481	O 1953
HARVEY EAST	BRAZOS	TX30	041	309086	N 1984	HEBE	OLDHAM	TX95	359	005239	N 1982
HARVEY NORTH	SAN PATRICIO	TX40	409	309117	ON 1967	HEBERT	JEFFERSON	TX30	245	008513	ONA 1984
HARVEY SOUTH	SAN PATRICIO	TX40	409	016453	OA 1999	HEBRON	JONES	TX70	253	313512	O 1987
HARVEY WEST	SAN PATRICIO	TX40	409	309179	O 1958	HECHT	STONEWALL	TX70	433	313574	O 1958
HARVICK	THROCKMORTON	TX70	447	015129	O 1992	HEDAKA	GRAYSON	TX90	181	009242	ONA 1985
HARWELL	JACK	TX90	237	309210	ONA 1954	HEDAYATI	YOUNG	TX90	503	007090	OA 1982
HASETTE	DUVAL	TX40	131	013600	N 1990	HEDGE	HOWARD	TX80	227	017969	O 2005
HASH	CALLAHAN	TX70	059	010458	OA 1985	HEDRICK	CALLAHAN	TX70	059	313667	OA 1955
HASKELL	HASKELL	TX70	207	309272	O 1953	HEFFLEY	KLEBERG	TX40	273	313698	ON 1960
HASKELL COUNTY REGULAR	HASKELL	TX70	207	309303	ONA 1928	HEFLEY	TAYLOR	TX70	441	313760	ONA 1955
HASKELL KEY	HASKELL	TX70	207	309321	N 1973	HEFLEY CLAY	WHEELER	TX95	483	017831	N 2004
HASKELL SOUTH	HASKELL	TX70	207	309334	OA 1949	HEFLIN	PALO PINTO	TX70	363	004095	OA 1985
HASKETT	ZAVALA	TX10	507	002106	N 1980	HEI	GLASSCOCK	TX80	173	006559	OA 1984
HASKETT NORTH	ZAVALA	TX10	507	003989	N 1981	HEIDELBERG	HIDALGO	TX40	215	313822	N 1970
HASLETT	TARRANT	TX50	439	309380	N 1978	HEIDELBERG NW	HIDALGO	TX40	215	003086	N 1981
HASSE	WILSON	TX10	493	002107	OA 1981	HEIDENREICH	BROWN	TX70	049	003852	OA 1983
HASTEDT	COLORADO	TX30	089	012983	N 1988	HEIDI	SHACKELFORD	TX70	417	001181	OA 1981
HASTEN	JACK	TX90	237	012984	O 1989	HEIN	WEBB	TX40	479	314225	N 1985
HASTINGS EAST	BRAZORIA	TX30	039	309489	ONA 1934	HEIN EAST	WEBB	TX40	479	015296	N 1994
HASTINGS EAST	GALVESTON	TX30	167	309489	ONA 1934	HEINER	PECOS	TX80	371	314256	OA 1941
HASTINGS SE	BRAZORIA	TX30	039	309530	N 1973	HEINER NORTH	PECOS	TX80	371	314287	O 1948
HASTINGS SE	GALVESTON	TX30	167	309530	ONA 1972	HEINER SOUTH	PECOS	TX80	371	314318	OA 1963
HASTINGS WEST	BRAZORIA	TX30	039	309551	OA 1958	HEINER WEST	PECOS	TX80	371	314349	O 1961
HAT TOP MOUNTAIN	NOLAN	TX70	353	309613	ONA 1953	HEINTZ	HIDALGO	TX40	215	017277	N 2002
HAT TOP MOUNTAIN NORTH	NOLAN	TX70	353	309644	OA 1958	HEINTZ	STARR	TX40	427	017277	N 2002
HATAWAY	SCURRY	TX85	415	309675	OA 1961	HEINZE	HARRIS	TX30	201	314411	N 1957
HATCHELL	RUNNELS	TX75	399	309737	OA 1955	HEINZEVILLE	GOLIAD	TX20	175	314442	N 1947
HATCHELL EAST	RUNNELS	TX75	399	007086	OA 1982	HELA	STEPHENS	TX70	429	314646	OA 1975
HATCHELL NORTH	RUNNELS	TX75	399	309768	O 1956	HELBING	CROCKETT	TX75	105	009375	N 1985
HATCHELL WEST	RUNNELS	TX75	399	309799	OA 1961	HELEN	SCHLEICHER	TX75	413	314659	OA 1982
HATCHETT	JONES	TX70	253	309861	OA 1949	HELEN	WHARTON	TX30	481	314659	ONA 1981
HATFIELD	CLAY	TX90	077	309892	O 1956	HELEN	ZAVALA	TX10	507	314659	O 1978
HATFIELD ZACHARY	SCURRY	TX85	415	016789	O 2001	HELEN GLORY	STONEWALL	TX70	433	314690	OA 1953
HATHAWAY	DENTON	TX90	121	309923	N 1979	HELEN GOHLKE	DE WITT	TX20	123	314721	ONA 1950
HATHAWAY	HARDIN	TX30	199	309923	O 1960	HELEN GOHLKE	VICTORIA	TX20	469	314721	ONA 1950
HATHAWAY	HATHAWAY	TX30	291	309923	OA 1959	HELEN GOHLKE EAST	VICTORIA	TX20	469	314730	N 1974
HATHAWAY EAST	LIBERTY	TX30	291	015359	N 1994	HELEN GOHLKE NE	LAVACA	TX20	285	001182	N 1974
HATHAWAY SE	LIBERTY	TX30	291	013484	N 1989	HELEN GOHLKE NE	VICTORIA	TX20	469	001182	N 1984
HATHAWAY SW	LIBERTY	TX30	192	017547	N 2004	HELEN GOHLKE NORTH	DE WITT	TX20	123	314752	N 1961
HAUSLER	WICHITA	TX90	485	310078	O 1948	HELEN GOHLKE NORTH	VICTORIA	TX20	469	314752	N 1961
HAVA PEATH	NEWTON	TX30	351	002259	N 1999	HELEN GOHLKE NW	DE WITT	TX20	123	314783	N 1966
HAVEMEYER	GAINES	TX85	165	310155	OA 1977	HELEN GOHLKE SE	VICTORIA	TX20	469	314814	N 1970
HAWES	CALHOUN	TX20	057	009773	N 1984	HELEN GOHLKE SW	VICTORIA	TX20	469	314845	ONA 1953
HAWK EYE	EASTLAND	TX70	133	007880	OA 1982	HELEN GOHLKE WEST	DE WITT	TX20	123	314876	ONA 1952
HAWKEYE	SHELBY	TX60	419	310388	N 1981	HELEN GOHLKE WEST	VICTORIA	TX20	469	314876	ONA 1952
HAWKINS	EASTLAND	TX70	133	310450	OA 1975	HELEN K	WILSON	TX10	493	314886	OA 1977
HAWKINS	WOOD	TX60	499	310450	ONA 1940	HELEN WILLIAMS	WARD	TX80	475	016566	O 1999
HAWKINS NE	WOOD	TX60	499	310465	OA 1977	HELLEN	JIM HOGG	TX40	247	315124	ONA 1950
HAWKINS NW	WOOD	TX60	499	310481	O 1964	HELLEN EAST	STARR	TX40	427	013231	ONA 1989
HAWKINS SOUTH	SMITH	TX60	423	017988	O 2005	HELLER LAKE	COLORADO	TX30	089	011149	N 1986
HAWKINS WEST	WOOD	TX60	499	310512	OA 1970	HELLMAN	COOKE	TX90	097	315155	OA 1954
HAWKINSVILLE	MATAGORDA	TX30	321	310543	N 1976	HELM	BEE	TX20	025	315248	O 2003
HAWKINSVILLE NORTH	MATAGORDA	TX30	321	310555	N 1977	HELMS	JACK	TX90	237	002110	N 1983
HAWLEY	JONES	TX70	253	31060							

TEXAS

Field Name	County Name	State Sub	Co Code	Field Code	Field Type	Disc Year	Field Name	County Name	State Sub	Co Code	Field Code	Field Type	Disc Year
HELUMA EAST	UPTON	TX75	461	315481	OA	1973	HERRINGTON	UPTON	TX75	461	318658	O	1937
HELUMA NORTH	UPTON	TX75	461	315496	OA	1965	HERR-KING	CALLAHAN	TX70	059	318255	OA	1954
HELUMA SE	UPTON	TX75	461	007598	OA	1979	CALLAHAN	TX70	059	318286	O	1956	
HELUMA WEST	UPTON	TX75	461	315507	OA	1973	HERR-KING NORTH	CALLAHAN	TX70	059	318317	N	1956
HEMATITE SAND	CHAMBERS	TX30	071	016523	N	1999	HERR-KING WEST	CALLAHAN	TX70	059	318317	N	1956
HEMLOCK	SAN PATRICIO	TX40	409	315558	ONA	1985	HERRON	THROCKMORTON	TX70	447	318689	OA	1948
HEMMI	ARCHER	TX90	009	013871	OA	1991	HERRON BEND	YOUNG	TX90	503	007092	ONA	1982
HEMPHILL	COLEMAN	TX70	083	315620	ONA	1978	HERRON CITY	YOUNG	TX90	503	007093	N	1981
HEMPHILL	HEMPHILL	TX95	211	315620	ONA	1961	HERSHEY	STARR	TX40	427	318720	ON	1955
HEMPHILL	SABINE	TX60	403	315620	ONA	1981	HERSHEY WEST	PECOS	TX80	371	318844	ON	1960
HEMPHILL EAST	SABINE	TX60	403	315627	N	1981	HERSHEY WEST	PECOS	TX80	371	318858	N	1978
HEMPHILL SE	HEMPHILL	TX95	211	016923	N	1998	HERTA ROSE	SHACKELFORD	TX70	417	014955	ON	1994
HEMPHILL SOUTH	HEMPHILL	TX95	211	315655	ON	1965	HERTEL	KNOX	TX90	275	318906	OA	1985
HEMPHILL WEST	HEMPHILL	TX95	211	315669	ON	1973	HESHER	HUTCHINSON	TX95	233	007881	OA	1981
HEMPHILL-HOOVER	HEMPHILL	TX95	211	000343	N	1980	HESLETT	PALO PINTO	TX70	363	010466	N	1985
HEMPSTEAD NW	WALLER	TX30	473	315670	ONA	1976	HESTER	GRAYSON	TX90	181	319154	OA	1953
HEMPSTEAD WEST	WALLER	TX30	473	010759	OA	1986	HESTER	GRAYSON	TX90	181	319247	O	1954
HENARD	YOAKUM	TX85	501	315713	OA	1950	HESTER SW	GRAYSON	TX90	181	319247	O	1954
HENCE	ECTOR	TX80	135	315744	OA	1962	HESTER-NORWOOD	FISHER	TX70	151	319216	O	1953
HENDERSON	CONCHO	TX75	095	315837	OA	1983	HET	SAN PATRICIO	TX40	409	319278	ONA	1954
HENDERSON	CROCKETT	TX75	105	315837	N	1973	HETTYE	NOLAN	TX70	353	014767	O	1994
HENDERSON	JACK	TX90	237	315837	N	1983	HEWITT	MONTAGUE	TX90	337	319464	O	1953
HENDERSON	RUSK	TX60	401	315837	ONA	1943	HEWITT STRAY	MONTAGUE	TX90	337	001192	O	1953
HENDERSON	WHARTON	TX30	481	315837	N	1981	HEXT	HEMPHILL	TX95	211	319573	N	1973
HENDERSON	WINKLER	TX80	495	315837	ONA	1936	HEYDRICK	MONTAGUE	TX90	337	319588	OA	1966
HENDERSON	YOUNG	TX90	503	315837	N	1963	HEYNE	WHARTON	TX30	481	319751	ONA	1977
HENDERSON EAST	RUSK	TX60	401	315899	ONA	1964	HEYNER	CALHOUN	TX20	057	319774	ONA	1936
HENDERSON NE	RUSK	TX60	401	315930	OA	1967	HEYNER	VICTORIA	TX20	469	319774	ONA	1936
HENDERSON NORTH	RUSK	TX60	401	315961	ONA	1958	HEYSER EAST	CALHOUN	TX20	057	005244	ONA	1983
HENDERSON RANCH	JACK	TX90	237	001184	ONA	1980	HEYSER EAST	VICTORIA	TX20	469	005244	ONA	1983
HENDERSON SE	RUSK	TX60	401	000650	N	1980	HEYSER SE	CALHOUN	TX20	057	319801	ONA	1978
HENDERSON SOUTH	PECOS	TX80	371	316054	N	1978	HEYSER SOUTH	CALHOUN	TX20	057	319805	OA	1965
HENDERSON SOUTH	RUSK	TX60	401	316054	ONA	1946	H-H	MONTAGUE	TX90	337	297350	OA	1970
HENDERSON SW	RUSK	TX60	401	316085	O	1957	HHC	STARR	TX40	427	014956	ON	1994
HENDERSON-BUNA	JASPER	TX30	241	315868	ON	1969	HHH	KING	TX85	269	010938	OA	1986
HENDERSON-BUNA	JEFFERSON	TX30	245	315868	N	1979	HHHH	OFFSHORE-STATE	TX05	990	048025	N	2005
HENDERSON-PECOS	PECOS	TX80	371	316023	O	1951	HIBDON	ZAVALA	TX10	507	010248	N	1986
HENDLER	COLORADO	TX30	089	003854	N	1983	HIBERNIA	SAN PATRICIO	TX40	409	320356	ONA	1956
HENDRICK	HASKELL	TX70	207	316147	ON	1978	HIBO	WHARTON	TX30	481	005246	N	1983
HENDRICK	SHACKELFORD	TX70	417	316147	N	1956	HICKMAN	SHACKELFORD	TX70	417	320418	N	1978
HENDRICK	WINKLER	TX80	495	316147	ONA	1926	HICKMAN HAVEN	JONES	TX70	253	007599	OA	1984
HENDRICK RANCH	SHACKELFORD	TX70	417	316193	OA	1979	HICKORY CREEK	BASTROP	TX10	021	320542	OA	1984
HENDRICK/KDC	SHACKELFORD	TX70	417	003205	N	1999	HICKORY CREEK	HARDIN	TX30	199	320542	ONA	1959
HENDRICK-KIMBLE	KIMBLE	TX75	267	012187	N	1974	HICKORY CREEK EAST	HARDIN	TX30	199	320604	O	1959
HENDRY POINT	COKE	TX75	081	316227	O	1974	HICKORY GROVE	ANDERSON	TX60	001	320666	O	1956
HENKE	CALHOUN	TX20	057	316240	N	1958	HICKS	PECOS	TX80	371	320945	ON	1956
HENKEN	THROCKMORTON	TX70	447	316271	OA	1955	HICKSBAUGH	TYLER	TX30	457	321007	ONA	1949
HENLAW	CROCKETT	TX75	105	004170	OA	1983	HICKSBAUGH EAST	TYLER	TX30	457	321011	OA	1973
HENLEY	COLEMAN	TX70	083	009438	ONA	1984	HICKVILLE	LUBBOCK	TX85	303	321031	OA	1978
HENNE-WINCH-FARRIS	JIM HOGG	TX40	247	316364	ON	1924	HI-D	JIM WELLS	TX40	249	005828	N	1998
HENNE-WINCH-FARRIS	WEBB	TX40	479	316364	ON	1924	HIDALGO	HIDALGO	TX40	215	321100	N	1951
HENNIG-BASIN	YOUNG	TX90	503	316612	OA	1953	HIDALGO EAST	HIDALGO	TX40	215	321131	N	1953
HENRIETTA	CLAY	TX90	077	316643	OA	1950	HIDALGO NE	HIDALGO	TX40	215	006357	N	1984
HENRIETTA EAST	CLAY	TX90	077	316705	OA	1951	HIDALGO NORTH	HIDALGO	TX40	215	321162	N	1965
HENRIETTA NORTH	CLAY	TX90	077	316736	O	1955	HIDALGO SOUTH	HIDALGO	TX40	215	321193	N	2001
HENRIETTA SE	CLAY	TX90	077	316767	OA	1969	HIDALGO WEST	HIDALGO	TX40	215	321224	N	1959
HENRIETTA SW	CLAY	TX90	077	007091	OA	1983	HIDDEN VALLEY	DIMMIT	TX10	127	321317	ONA	1977
HENRY	ARCHER	TX90	009	316798	OA	1943	HIDDEN VALLEY SE	DIMMIT	TX10	127	002113	O	1979
HENRY	MCMULLEN	TX10	311	316798	ONA	1956	HIDE-A-WAY	SMITH	TX60	423	009243	O	1985
HENRY CAMPBELL	COLEMAN	TX70	083	316829	O	1948	HIGGINS	ATASCOSA	TX10	013	321534	OA	1951
HENRY DOME	MCMULLEN	TX10	311	316834	N	1977	HIGGINS	CALLAHAN	TX70	059	321534	O	1978
HENRY NE	MCMULLEN	TX10	311	316891	O	1962	HIGGINS NE	WILSON	TX10	493	321534	OA	1951
HENRY SMITH	THROCKMORTON	TX70	447	012773	OA	1988	HIGGINS NW	WILSON	TX10	493	002114	OA	1981
HENRY SPECK	SCHLEICHER	TX75	413	316922	N	1965	HIGGINS RANCH	LIPSCOMB	TX95	295	321544	N	1978
HENRY SW	MCMULLEN	TX10	311	316953	O	1961	HIGGINS SOUTH	COKE	TX75	081	321611	OA	1979
HENRY WEBB	JASPER	TX30	241	316984	ONA	1967	HIGGINS SOUTH	HEMPHILL	TX95	211	321565	ONA	1960
HENRY WITTE	VICTORIA	TX20	469	316987	N	1974	HIGGINS WEST	LIPSCOMB	TX95	295	321565	ONA	1960
HENRY-BATEMAN RANCH EAST	KING	TX85	269	010937	O	1986	HIGGINS WEST	HEMPHILL	TX95	211	321596	ONA	1962
HENRY-HAMILTON	KNOX	TX90	275	316860	OA	1967	HIGGINS WEST	LIPSCOMB	TX95	295	321596	ONA	1962
HENSARLING	MADISON	TX30	313	008158	N	1984	HIGGS	MONTAGUE	TX90	337	321627	O	1954
HENSHAW	JIM HOGG	TX40	247	317232	O	1940	HIGGS	THROCKMORTON	TX70	447	321627	OA	1952
HENSHAW	JIM WELLS	TX40	249	317232	ONA	1973	HIGH FIVE	SCURRY	TX85	415	321680	O	1984
HENSHAW	JACKSON	TX20	239	317294	O	1955	HIGH HOPES	TAYLOR	TX70	441	007882	N	1980
HENSON	RUNNELS	TX75	399	317356	OA	1955	HIGH ISLAND	CHAMBERS	TX30	071	321720	OA	1922
HENZE	DE WITT	TX20	123	317387	ONA	1951	HIGH ISLAND	GALVESTON	TX30	167	321720	OA	1922
HENZE EAST	DE WITT	TX20	123	317418	ON	1964	HIGH ISLAND	OFFSHORE-STATE	TX05	990	321720	ONA	1922
HERB	ARCHER	TX90	009	317573	OA	1959	HIGH ISLAND 4-L NW-4	OFFSHORE-STATE	TX05	990	856004	N	1990
HERBER	TAYLOR	TX70	441	317604	O	1956	HIGH ISLAND BLK 10-L	OFFSHORE-STATE	TX05	990	848010	ONA	1955
HERBER EAST	TAYLOR	TX70	441	317635	N	1965	HIGH ISLAND BLK 11-L	OFFSHORE-STATE	TX05	990	848011	N	1997
HERBER SOUTH	TAYLOR	TX70	441	317666	O	1956	HIGH ISLAND BLK 12	OFFSHORE-STATE	TX05	990	848012	N	1997
HERBERT BUIE	SMITH	TX60	423	013601	OA	1990	HIGH ISLAND BLK 13-L	OFFSHORE-STATE	TX05	990	848013	N	1983
HERBERT BUIE SE	SMITH	TX60	423	014028	N	1991	HIGH ISLAND BLK 14-L	OFFSHORE-STATE	TX05	990	848014	ONA	1971
HERBST	DUVAL	TX40	131	317790	O	1944	HIGH ISLAND BLK 19S	OFFSHORE-STATE	TX05	990	856019	OA	1967
HERBST	STONEWALL	TX70	433	317790	OA	1955	HIGH ISLAND BLK 20S	OFFSHORE-STATE	TX05	990	856020	O	1972
HERBST NORTH	DUVAL	TX40	131	317821	ONA	1957	HIGH ISLAND BLK 23-L	OFFSHORE-STATE	TX05	990	848023	ON	1993
HERBST WEST	DUVAL	TX40	131	317852	O	1959	HIGH ISLAND BLK 24L	OFFSHORE-STATE	TX05	990	848024	ONA	1969
HERBST-WILCOX	DUVAL	TX40	131	001186	N	1979	HIGH ISLAND BLK 25	OFFSHORE-STATE	TX05	990	848025	ON	1993
HERCULES	TOM GREEN	TX75	451	013602	N	1990	HIGH ISLAND BLK 30	OFFSHORE-STATE	TX05	990	848030	ONA	1970
HERCULES CLUB	MENARD	TX75	327	014344	OA	1992	HIGH ISLAND BLK 30-L	JEFFERSON	TX30	245	015713	N	1997
HEREFORD	WEBB	TX40	479	318018	N	1994	HIGH ISLAND BLK 31	OFFSHORE-STATE	TX05	990	848031	OA	1982
HERG	HARDEMAN	TX90	197	001189	OA	1980	HIGH ISLAND BLK 55-L	OFFSHORE-STATE	TX05	990	848055	ONA	1979
HERITAGE	RUNNELS	TX75	399	006356	ONA	1983	HIGH ISLAND BLK 90S	OFFSHORE-STATE	TX05	990	856090	N	1988
HERLINDA VELA	ZAPATA	TX40	505	318069	ON	1958	HIGH ISLAND BLK 9L	OFFSHORE-STATE	TX05	990	848009	N	1997
HERMAN	SHACKELFORD	TX70	417	318100	O	1952	HIGH LONESOME	ZAVALA	TX10	507	321751	N	1958
HERMANAS SIETE	DUVAL	TX40	131	001190	N	1981	HIGH LONESOME EAST	ZAVALA	TX10	507	003855	N	1982
HERMANN	OCHILTREE	TX95	357	000344	OA	1980	HIGH LONESOME NORTH	ZAVALA	TX10	507	321782	N	1967
HERMANN	PARKER	TX70	367	000344	O	1983	HIGH PLAINS	MITCHELL	TX80	335	321844	O	1983
HERMLEIGH	SCURRY	TX85	415	318162	OA	1949	HIGH STAR	JACKSON	TX20	239	011967	N	1987
HERMLEIGH SOUTH	SCURRY	TX85	415	008514	OA	1984	HIGHBAUGH	TYLER	TX30	457	014241	ON	1991
HERMOSA	REEVES	TX80	389	318172	N	1973	HIGHCOTTON	ROBERTSON	TX50	395	016586	N	2000
HERMOSA WEST	REE												

Field Name	County Name	State Sub	Co Code	Field Code	Field Type	Disc Year	Field Name	County Name	State Sub	Co Code	Field Code	Field Type	Disc Year
HILBIG	BASTROP	TX10	021	322309	OA	1953	HODGES	SAN PATRICIO	TX40	409	326061	ON	1952
HILBIG SOUTH	BASTROP	TX10	021	322340	O	1961	HODGES EAST	SAN PATRICIO	TX40	409	326092	N	1962
HILD	WILSON	TX10	493	002118	OA	1979	HODGES NORTH	SAN PATRICIO	TX40	409	326123	OA	1968
HILDENBRAND	HEMPHILL	TX95	211	010262	N	1985	HODNE'S HILL	NOLAN	TX70	353	015535	O	1995
HILDERBRANDT BAYOU	JEFFERSON	TX30	245	322433	ONA	1948	HODNETT	MITCHELL	TX80	335	326154	O	1963
HILDERBRANDT BAYOU NORTH	JEFFERSON	TX30	245	012393	N	1999	HOEFLE	JACK	TX90	237	326216	OA	1941
HILDERBRANDT BAYOU SE	JEFFERSON	TX30	245	000653	ONA	1966	HOEFLE RANCH	JACK	TX90	237	007095	OA	1982
HILDERBRANDT BAYOU SOUTH	JEFFERSON	TX30	245	322464	ON	1949	HOEFS T-K	REEVES	TX80	389	012375	OA	1988
HILDERBRANDT SOUTH	JEFFERSON	TX30	245	322473	N	1949	HOELSCHER	JIM WELLS	TX40	249	326211	N	1976
HILDRETH	MONTAGUE	TX90	337	322495	OA	1942	HOFFERKAMP	MIDLAND	TX80	329	326247	O	1951
HILDRETH NE	MONTAGUE	TX90	337	322526	OA	1964	HOFFHINES	JIM WELLS	TX40	249	326278	N	1953
HILL	EASTLAND	TX70	133	322712	ONA	1947	HOFFMAN	DUVAL	TX40	131	326340	ONA	1933
HILL	GRIMES	TX30	185	322712	ON	1976	HOFFMAN EAST	DUVAL	TX40	131	326402	ONA	1949
HILL	HASKELL	TX70	207	322712	OA	1982	HOFFMAN NW	DUVAL	TX40	131	326433	N	1960
HILL	RUSK	TX60	401	322712	ON	1982	HOFFMAN WEST	DUVAL	TX40	131	326464	N	1971
HILL	STEPHENS	TX70	429	322712	O	1943	HOFFMAN RANCH	DUVAL	TX40	131	011755	ONA	1987
HILL	TOM GREEN	TX75	451	322712	OA	1983	HOG & FROG	ZAVALA	TX10	507	016308	N	1996
HILL CITY	HOOD	TX70	221	322743	N	1978	HOG CREEK	JACK	TX90	237	326557	O	1960
HILL CITY WEST	HOOD	TX70	221	001194	N	1978	HOG ISLAND	JEFFERSON	TX30	245	326570	O	1977
HILL CREEK	KCMULLEN	TX10	311	002120	N	1980	HOG LAKE	REFUGIO	TX20	391	326588	O	1959
HILL NORTH	STEPHENS	TX70	429	322867	ON	1960	HOG MOUNTAIN	STEPHENS	TX70	429	326603	ONA	1974
HILL RANCH	GARZA	TX85	169	322898	OA	1981	HOG PASTURE	CALHOUN	TX20	057	008165	N	1981
HILL RANCH	MARTIN	TX80	317	322898	OA	1961	HOGAN	TAYLOR	TX70	441	326650	O	1949
HILL RANCH EAST	MARTIN	TX80	317	006347	N	1983	HOGE RANCH	TERRELL	TX75	443	326712	N	1949
HILLARY	FISHER	TX70	151	006966	N	1984	HOGG	EASTLAND	TX70	133	326743	N	1919
HILLAW	PECOS	TX80	371	323066	OA	1975	HOGG RIDGE	JIM HOGG	TX40	247	326774	O	1958
HILLGER	GLASSCOCK	TX80	173	007094	OA	1982	HOGGCO	JIM HOGG	TX40	247	013232	N	1989
HILLIER	DUVAL	TX40	131	323191	N	1976	HOGS BAYOU	PANOLA	TX60	365	003069	O	1982
HILLISTER EAST	TYLER	TX30	457	323208	ONA	1948	HOGTOWN WEST	EASTLAND	TX70	133	007884	OA	1982
HILLJE	WHARTON	TX30	481	323239	ONA	1929	HOH	TAYLOR	TX70	441	006561	ONA	1984
HILLJE EAST	WHARTON	TX30	481	323270	ON	1952	HOKIT	PECOS	TX80	371	327053	ONA	1957
HILLJE NE	WHARTON	TX30	481	323301	N	1965	HOKIT EAST	PECOS	TX80	371	327064	N	1974
HILLJE NORTH	WHARTON	TX30	481	323304	N	1973	HOKIT NORTH	PECOS	TX80	371	327084	ON	1960
HILLJE SOUTH	WHARTON	TX30	481	323332	ONA	1945	HOKIT NW	PECOS	TX80	371	327115	ONA	1962
HILLJE SW	WHARTON	TX30	481	006560	N	1984	HOLBEIN	JIM HOGG	TX40	247	327146	OA	1950
HILLJE WEST	WHARTON	TX30	481	008164	ON	1982	HOLBERT	PARKER	TX70	367	327177	N	1981
HILL-S R G	MCCULLOCH	TX75	307	322930	N	1974	HOLBERT	YOUNG	TX90	503	327177	OA	1942
HILLTOP	ARCHER	TX90	009	323642	O	1960	HOLBERT SOUTH	YOUNG	TX90	503	327208	O	1954
HILLTOP RESORT	LEON	TX50	289	323663	ONA	1978	HOLCOMB	YOUNG	TX90	503	327301	OA	1953
HILLTOP RESORT	ROBERTSON	TX50	395	323663	OA	1998	HOLDEN	DE WITT	TX20	123	327332	N	1982
HILLVIEW	SHACKELFORD	TX70	417	323704	OA	1972	HOLDEN	NUECES	TX40	355	327332	ONA	1982
HILLY DESIRE	DE WITT	TX20	123	002088	N	1999	HOLDEN	PARKER	TX70	367	327332	N	1981
HI-LONESOME	MIDLAND	TX80	329	320046	OA	1951	HOLDEN	SHACKELFORD	TX70	417	327332	OA	1982
HI-LONESOME SOUTH	MIDLAND	TX80	329	320077	O	1964	HOLDEN	VICTORIA	TX20	469	327332	N	1982
HILTON	THROCKMORTON	TX70	447	001195	OA	1979	HOLDER	KNOX	TX90	275	327580	O	1963
HI-LUK	SAN PATRICIO	TX40	409	005245	OA	1983	HOLDSWORTH	ZAVALA	TX10	507	327611	ONA	1962
HINDE	STARR	TX40	427	323828	ONA	1954	HOLIDAY	GAINES	TX85	165	005264	OA	1990
HINDE EAST	STARR	TX40	427	323859	ONA	1971	HOLLAND	STARR	TX40	427	327673	ONA	1945
HINDE WEST	STARR	TX40	427	003857	ONA	1983	HOLLAND-HEBRONVILLE	JIM HOGG	TX40	247	327766	O	1939
HINDES	FRIO	TX10	163	323921	O	1950	HOLLAND-MAG	KCMULLEN	TX10	311	327797	N	1962
HINES	PALO PINTO	TX70	363	323952	N	1952	HOLLANDSWORTH	COOKE	TX90	097	327921	OA	1952
HINES	YOUNG	TX90	503	323952	OA	1961	HOLLEKIRK	RUNNELS	TX75	399	327952	O	1952
HINKLE	HARRIS	TX30	201	324045	ON	1954	HOLLEY	NOLAN	TX70	353	327983	OA	1986
HINKLE	JIM HOGG	TX40	247	324045	N	1974	HOLLEYTREE	SMITH	TX60	423	006119	OA	1983
HINKLE-ALLEN	JIM WELLS	TX40	249	324048	N	1974	HOLLIDAY	ARCHER	TX90	009	328169	OA	1944
HINKLES FERRY	BAZORIA	TX30	039	011152	N	1986	HOLLIDAY EAST	ARCHER	TX90	009	328200	OA	1955
HINKSON RANCH	PALO PINTO	TX70	363	324076	ONA	1958	HOLLIJACK	ECTOR	TX80	135	001206	OA	1981
HINNANT	LIVE OAK	TX20	297	324107	ONA	1945	HOLLIJACK	WINKLER	TX80	495	001206	ONA	1981
HINNANT	ZAPATA	TX40	505	324107	N	1969	HOLLINS	NOLAN	TX70	353	328262	OA	1957
HINNANT RANCH	ZAPATA	TX40	505	324114	N	1977	HOLLIS	JACK	TX90	237	328293	ONA	1983
HINOJOSA	KLEBERG	TX40	273	324138	ONA	1963	HOLLMAN	FREESTONE	TX50	161	001393	N	1980
HINOJOSA NORTH	KLEBERG	TX40	273	324169	ONA	1971	HOLLOW CREEK	RUNNELS	TX75	399	328386	ON	1959
HINSON	ARCHER	TX90	009	001196	OA	1980	HOLLOW TREE	JIM WELLS	TX40	249	328448	OA	1949
HINTON	MONTAGUE	TX90	337	324262	N	1983	HOLLOW TREE SOUTH	JIM WELLS	TX40	249	328479	ONA	1955
HINYARD	PECOS	TX80	371	324324	ONA	1962	HOLLOWAY EAST	ATASCOSA	TX10	013	328496	OA	1976
HINYARD SW	PECOS	TX80	371	324355	O	1963	HOLLY	DE WITT	TX20	123	328510	ONA	1948
HI-ODELL	WILBARGER	TX90	487	320108	O	1967	HOLLY BEACH	CAMERON	TX40	061	328541	N	1960
HIPOC	JONES	TX70	253	011968	O	1987	HOLLY CREEK	WOOD	TX60	499	005266	O	1990
HIRSCH	WEBB	TX40	479	324479	N	1946	HOLLY EAST	DE WITT	TX20	123	328634	ONA	1948
HITCH	HANSFORD	TX95	195	324758	N	1988	HOLLY NW	DE WITT	TX20	123	328696	ONA	1958
HITCHCOCK	GALVESTON	TX30	167	324789	ONA	1937	HOLLY SPRING	ANDERSON	TX60	001	001207	ONA	1981
HITCHCOCK NE	GALVESTON	TX30	167	324820	ONA	1957	HOLLY WEST	DE WITT	TX20	123	328789	ONA	1951
HITCHCOCK SOUTH	GALVESTON	TX30	167	324851	ON	1950	HOLLYWOOD SOUTH	WHARTON	TX30	481	000656	ONA	1980
HITCHLAND	HANSFORD	TX95	195	324882	ONA	1954	HOLMAN	LIVE OAK	TX20	297	329037	ONA	1980
HITCHLAND NORTH	HANSFORD	TX95	195	324913	ONA	1976	HOLMAN RANCH	EDWARDS	TX10	137	329068	OA	1947
HITCHLAND WEST	HANSFORD	TX95	195	324944	N	1959	HOLMAN RANCH NORTH	EDWARDS	TX10	137	329078	N	1972
HITTE	WHARTON	TX30	481	002273	N	1999	HOLMAN RANCH NORTH	SUTTON	TX75	435	329078	N	1972
HITTS LAKE	SMITH	TX60	423	325099	OA	1953	HOLMES	ARCHER	TX90	009	329130	OA	1954
HITTS LAKE EAST	SMITH	TX60	423	008517	OA	1984	HOLMES EAST	HARDEMAN	TX90	197	329192	OA	1966
HITTS LAKE NORTH	SMITH	TX60	423	013603	OA	1990	HOLSTEIN	WILSON	TX10	493	329316	OA	1968
HITTS LAKE SOUTH	SMITH	TX60	423	009783	N	1985	HOLT	LEON	TX50	289	329347	N	1981
HITTS LAKE WEST	SMITH	TX60	423	325115	OA	1976	HOLT RANCH	CROCKETT	TX75	105	329409	ONA	1954
HITTSOON	PALO PINTO	TX70	363	001197	N	1979	HOLTON	MARTIN	TX80	317	329440	OA	1958
HIX GREEN	DE WITT	TX20	123	325161	N	1965	HOLUB	WHARTON	TX30	481	329502	ONA	1966
H-J	SCHLEICHER	TX75	413	297399	OA	1954	HOLYFIELD FAN MAN SAND	LAVACA	TX20	285	014957	N	1993
H-J	TOM GREEN	TX75	451	297399	OA	1954	HOLZMARK	BEE	TX20	025	329595	ONA	1930
H-J EAST	TOM GREEN	TX75	451	297430	O	1956	HOLZMARK EAST	BEE	TX20	025	329626	ONA	1959
HLM	HASKELL	TX70	207	008518	ONA	1984	HOLZMARK SOUTH	BEE	TX20	025	329657	OA	1956
HOARDS CREEK	COLEMAN	TX70	083	001202	ON	1980	HOLZMARK WEST	BEE	TX20	025	001210	N	1980
HOBAN	REEVES	TX80	389	325565	OA	1968	HOMANN	GAINES	TX85				

TEXAS

Field Name	County Name	State Sub	Co Code	Field Code	Field Disc Type	Year	Field Name	County Name	State Sub	Co Code	Field Code	Field Disc Type	Year
HOOD SOUTH	BORDEN	TX85	033	011154	OA	1987	HOUSER	COMANCHE	TX70	093	001423	OA	1979
HOOD WEST	BORDEN	TX85	033	004401	OA	1983	HOUSH	TYLER	TX30	457	334803	OA	1950
HOOE	HARDIN	TX30	199	330897	O	1969	HOUSTON	HARRIS	TX30	201	334834	ONA	1967
HOOPER	PALO PINTO	TX70	363	006612	N	1993	HOUSTON NORTH	HARRIS	TX30	201	334865	ONA	1939
HOOK	BROOKS	TX40	047	015879	N	1996	HOUSTON RANCH	HOUSTON	TX70	221	334880	N	1976
HOOKER	MADISON	TX30	313	331083	N	1969	HOUSTON SHIP CHAN.	HARRIS	TX30	201	015482	N	2001
HOOKER CREEK	BURLESON	TX30	051	000657	OA	1980	HOUSTON SOUTH	HARRIS	TX30	201	334896	ONA	1935
HOOKER CREEK	LEE	TX30	287	000657	OA	1980	HOVGARD-JOHNSON	COLEMAN	TX70	083	335082	O	1952
HOOKS	HARRIS	TX30	201	331272	N	1977	HOWARD	BROWN	TX70	049	335113	N	1981
HOOLIA CREEK	FALLS	TX50	145	003858	OA	1983	HOWARD	MONTAGUE	TX90	337	335113	OA	1957
HOOPER	SHELBY	TX60	419	008908	N	1985	HOWARD DRAW	CROCKETT	TX75	105	335144	ONA	1950
HOOPLE	CROSBY	TX85	107	331291	OA	1976	HOWARD DRAW NE	CROCKETT	TX75	105	335175	ONA	1967
HOOPLE	LUBBOCK	TX85	303	331291	OA	1976	HOWARD J. BASS	SHACKELFORD	TX70	417	015966	O	1996
HOORAY	CALLAHAN	TX70	059	007885	OA	1983	HOWARD SOUTH	FISHER	TX70	151	335268	O	1964
HOOT	PALO PINTO	TX70	363	006968	N	1984	HOWARD-GLASSCOCK	GLASSCOCK	TX80	173	335206	OA	1925
HOOVER	CROCKETT	TX75	105	331362	OA	1938	HOWARD-GLASSCOCK	HOWARD	TX80	227	335206	OA	1925
HOOVER NE	GRAY	TX95	179	331393	N	1967	HOWARD-GLASSCOCK	MITCHELL	TX80	335	335206	OA	1925
HOOVER SE	CROCKETT	TX75	105	331486	O	1969	HOWARD-GLASSCOCK	STERLING	TX80	431	335206	O	1926
HOPE	DE WITT	TX20	123	331548	N	1944	HOWARD-PAINE	MONTAGUE	TX90	337	001424	OA	1980
HOPE	LAVACA	TX20	285	331548	ONA	1948	HOWARD-RAYNER	COLORADO	TX30	089	000664	N	1979
HOPE NE	LAVACA	TX20	285	331605	N	1973	HOWARDS CREEK	CROCKETT	TX75	105	335299	ONA	1963
HOPE NORTH	LAVACA	TX20	285	331610	N	1975	HOWARDS CREEK EAST	CROCKETT	TX75	105	335303	N	1974
HOPE NW	LAVACA	TX20	285	331641	N	1965	HOWARDS CREEK NORTH	CROCKETT	TX75	105	007101	N	1980
HOPE SE	LAVACA	TX20	285	331665	N	1974	HOWDA	IRION	TX75	235	335330	OA	1968
HOPE SOUTH	LAVACA	TX20	285	331672	O	1955	HOWE	WARD	TX80	475	335350	ONA	1972
HOPEHILL	FISHER	TX70	151	007886	OA	1982	HOWE RANCH	HEMPHILL	TX95	211	335355	N	1973
HOPEWELL	GRIMES	TX30	185	331796	N	1951	HOWE RANCH NORTH	HEMPHILL	TX95	211	335357	N	1979
HOPKINS	EDWARDS	TX10	137	331858	N	1977	HOWE RANCH SOUTH	HEMPHILL	TX95	211	003768	N	1981
HOPKINS	WHEELER	TX95	483	331858	N	1983	HOWE SOUTH	PECOS	TX80	371	335358	OA	1972
HOPKINS-POPE	HOOD	TX70	221	331909	N	1976	HOWELL	JIM WELLS	TX40	249	335361	O	1952
HOPPER	SMITH	TX60	423	014958	N	1993	HOWELL	PALO PINTO	TX70	363	335361	ONA	1979
HOPPERS LANDING	REFUGIO	TX20	391	332044	O	1963	HOWELL	SAN PATRICIO	TX40	409	335361	ON	1952
HORACE MOOS	JIM WELLS	TX40	249	006553	N	1984	HOWELL NE	SAN PATRICIO	TX40	409	335400	N	1980
HORADAM	VICTORIA	TX20	469	004961	N	1996	HOWERTON	RUNNELS	TX75	399	335423	ONA	1967
HORDES CREEK	GOLIAD	TX20	175	332323	ONA	1929	HOWLAND	GAINES	TX85	165	335485	O	1962
HORDES CREEK EAST	GOLIAD	TX20	175	332330	N	1976	HOWLAND SOUTH	GAINES	TX85	165	335493	OA	1974
HORDES CREEK NORTH	GOLIAD	TX20	175	332354	ONA	1947	HOWLING	HOWARD	TX80	227	016468	N	2001
HORDES CREEK SOUTH	GOLIAD	TX20	175	332385	N	1959	HOWLING	STERLING	TX80	431	016468	OA	1999
HORDES CREEK WEST	GOLIAD	TX20	175	332416	N	1965	HOWTH	WALLER	TX30	473	000665	ONA	1980
HORDS CREEK SOUTH	COLEMAN	TX70	083	010468	N	1985	HOXSEY	REFUGIO	TX20	391	335671	O	1957
HORIZON	HANSFORD	TX95	195	332478	OA	1957	HRUBETZ	COLEMAN	TX70	083	002123	ONA	1982
HORIZON	OCHILTREE	TX95	357	332478	OA	1957	HRUBETZ	RUNNELS	TX75	399	002123	ONA	1982
HORIZON	ROBERTS	TX95	393	332478	OA	1957	HRUBETZ	TAYLOR	TX70	441	002123	ONA	1982
HORIZON EAST	OCHILTREE	TX95	357	007217	N	1997	HRYHOR	OLDHAM	TX95	359	007887	OA	1982
HORIZON NW	HANSFORD	TX95	195	332509	OA	1962	HTB	LEON	TX50	289	009613	N	1981
HORMIGAS	BROOKS	TX40	047	332521	N	1977	HUAT	GAINES	TX85	165	336199	OA	1961
HORN	ATASCOSA	TX10	013	332540	OA	1955	HUAT EAST	GAINES	TX85	165	336230	O	1962
HORN	YOUNG	TX90	503	332540	ONA	1982	HUBACH	RUNNELS	TX75	399	013605	OA	1990
HORN HILL	LIMESTONE	TX50	293	003070	OA	1982	HUBBARD	GLASSCOCK	TX80	173	336354	O	1975
HORN NORTH	ATASCOSA	TX10	013	332571	O	1960	HUBBARD	HILL	TX50	217	336354	OA	1959
HORNADAY	STARR	TX40	427	322616	OA	1985	HUBBARD	LOVING	TX80	301	336354	OA	1982
HORNBERGER	CALHOUN	TX20	057	332633	ON	1952	HUBBARD	REEVES	TX80	389	336354	OA	1982
HORNBERGER	JACKSON	TX20	239	332633	ON	1952	HUBBARD CREEK	SHACKELFORD	TX70	417	336385	ONA	1946
HORNBuckle	JACKSON	TX20	239	332664	ON	1957	HUBBARD CREEK SOUTH	SHACKELFORD	TX70	417	015727	N	1995
HORNBuckle SOUTH	JACKSON	TX20	239	332695	ONA	1964	HUBBERD	WEBB	TX40	479	336457	N	1979
HORNE	COLEMAN	TX70	083	001418	ONA	1979	HUBBERD -B-	WEBB	TX40	479	013487	N	1989
HORNE EAST	COLEMAN	TX70	083	004237	OA	1983	HUBER	PECOS	TX80	371	336478	ONA	1971
HORNED TOAD	WARD	TX80	475	017924	O	2005	HUBURT	CLAY	TX90	077	336509	OA	1950
HORNER RANCH	ZAVALA	TX10	507	332778	N	1974	HUCKABY	STEPHENS	TX70	429	336511	O	1976
HORNEY	GOLIAD	TX20	175	332788	N	1962	HUCK-ALLEN	RUNNELS	TX75	399	011155	O	1986
HORNSBY	STEPHENS	TX70	429	001419	OA	1981	HUCKLEBERRY	FISHER	TX70	151	015395	O	1995
HORSE CREEK	HANSFORD	TX95	195	333067	N	1991	HUCKLEBERRY RIDGE	ORANGE	TX30	361	014960	N	1994
HORSE CREEK	LIPSCOMB	TX95	295	333067	N	1970	HUDDLESTON	JONES	TX70	253	336511	ONA	1953
HORSE CREEK EAST	HANSFORD	TX95	195	016543	N	2000	HUDGENS	KARNES	TX20	255	013607	N	1990
HORSE CREEK NE	LIPSCOMB	TX95	295	003991	ON	1982	HUDGINS	GRAYSON	TX90	181	336664	OA	1954
HORSE CREEK NORTH	LIPSCOMB	TX95	295	333071	N	1978	HUDGINS	JACKSON	TX20	239	336664	N	1985
HORSE CREEK NW	LIPSCOMB	TX95	295	333073	ONA	1972	HUDGINS RANCH	WHARTON	TX30	481	016309	N	1997
HORSE CREEK NW	OCHILTREE	TX95	357	333073	ONA	1972	HUDGINS SW	GRAYSON	TX90	181	336695	OA	1966
HORSE CREEK SE	HEMPHILL	TX95	211	333077	OA	1975	HUDMAN	SHACKELFORD	TX70	417	336726	N	1959
HORSE CREEK WEST	LIPSCOMB	TX95	295	333081	N	1974	HUDSON	ANDREWS	TX80	003	336757	O	1951
HORSEHEAD CROSSING	CRANE	TX80	103	333227	OA	1977	HUDSON	COLEMAN	TX70	083	336757	ONA	1951
HORSEHEAD CROSSING	PECOS	TX80	371	333227	ONA	1977	HUDSON-MORLEY	COCHRAN	TX85	079	001429	OA	1980
HORSELOT	MIDLAND	TX80	329	011969	OA	1987	HUDSON-MORLEY	YOAKUM	TX85	501	001429	OA	1980
HORSEPEN CREEK	TYLER	TX30	457	333284	O	1982	HUDSPETH	CROCKETT	TX75	105	336881	N	1969
HORSESHOE BEND	COOKE	TX90	097	333377	OA	1966	HUEBNER	MATAGORDA	TX30	321	336943	ON	1958
HORSESHOE BEND NORTH	COOKE	TX90	097	004734	OA	1983	HUERFANO	WEBB	TX40	479	337005	N	1996
HORSESHOE BEND SW	COOKE	TX90	097	010469	OA	1986	HUEYVILLE	NEWTON	TX30	351	016175	N	1996
HORSESHOE LAKE	JACKSON	TX20	239	333439	N	1954	HUFF	REFUGIO	TX20	391	337098	ONA	1932
HORSESHOE LAKE	WICHITA	TX90	485	333439	OA	1954	HUFF	VICTORIA	TX20	469	337098	ONA	1932
HORSESHOE RIDGE	ZAPATA	TX40	505	000661	N	1987	HUFFPUFF	HASKELL	TX70	207	004735	OA	1983
HORTENSE	POLK	TX30	373	333547	OA	1977	HUFFSMITH	HARRIS	TX30	201	337253	ONA	1953
HORTENSE EAST	POLK	TX30	373	000662	OA	1981	HUFFSMITH EAST	HARRIS	TX30	201	337284	O	1952
HORTON	JONES	TX70	253	333563	OA	1959	HUFFSMITH SW	HARRIS	TX30	201	337315	OA	1964
HORWOOD	STERLING	TX80	431	333638	OA	1976	HUFFSMITH WEST	HARRIS	TX30	201	337346	ON	1966
HORWOOD SOUTH	STERLING	TX80	431	333647	OA	1977	HUFFSTUTTNER	PARKER	TX70	367	003992	N	1982
HOSANNAH	LIMESTONE	TX50	293	007098	OA	1982	HUGH	HARDEMAN	TX90	197	337466	O	1976
HOSE	NOLAN	TX70	353	333656	O	1939	HUGH FITZSIMMONS	DIMMIT	TX10	127	337470	OA	1959
HOSEK	WILSON	TX10	493	333687	OA	1964	HUGH FITZSIMMONS	MAVERICK	TX10	323	337470	OA	1959
HOSEY-DRISKELL	CASS	TX60	067	001420	OA	1981	HUGHART	SAN JACINTO	TX30	407	017874	N	2005
HOSKE	DAWSON	TX85	115	333718	O	1957	HUGHES	EASTLAND	TX70	133	337532	N	1983
HOSKINS FEE	LIVE OAK	TX20	297	004983	N	1998	HUGHES	JACK	TX90	237	337532	O	1983
HOSKINS MOUND	BRAZORIA	TX30	039	333780	ONA	1966	HUGHES	WEBB	TX40	479	337532	ON	1946
HOSKINS SW	BRAZORIA	TX30	039	333811	N	1966	HUGHES-ODELL	THROCKMORTON	TX70	447	337563	OA	1949
HOSS	GARZA	TX85	169	009245	OA	1985	HUGHES-ODELL NE	THROCKMORTON	TX70	447	001431	OA	1979
HOSTETTER	DUVAL	TX40	131	333997	ON	1951	HUGHES-ODELL SW	THROCKMORTON	TX70	447	001432	N	1980
HOSTETTER	MCMULLEN	TX10	311	333997	ONA	1951	HUGHEY	HARRISON	TX60	203	337625	ON	1966
HOSTETTER NE	MCMULLEN	TX10	311	334011	N	1977	HUGHLENE	UPTON	TX75	461	337656	O	1954
HOSTETTER NORTH	MCMULLEN	TX10	311	334028	ONA	1953	HUIE-EMERSON COX	HARDEMAN	TX90	197	014961	O	1994
HOSTETTER SOUTH	DUVAL	TX40	131	001422	N	1981	HUISACHE	ZAVALA	TX10	507	004821	N	1994
HOT CHOCOLATE	BRAZORIA	TX30	039	000663	N	1981	HULL	JACK	TX90	237	337966	N	1980
HOT SPRINGS	KENT	TX85	263	006293	O	1984	HULL	LIBERTY	TX30	291	337966	ONA	1918

Field Name	County Name	State Sub	Co Code	Field Code	Field Disc Type Year	Field Name	County Name	State Sub	Co Code	Field Code	Field Disc Type Year
HUMBLE	HARRIS	TX30	201	338431	ONA 1905	I X	CALLAHAN	TX70	059	342928	OA 1954
HUMBLE DEEP	HARRIS	TX30	201	338462	O 1943	I Y GARCIA	KENEDY	TX40	261	016967	N 2001
HUMBLE LIGHT	HARRIS	TX30	201	338493	OA 1905	I Y GARCIA	WILLACY	TX40	489	016967	N 2001
HUMBLE NW	HARRIS	TX30	201	338524	O 1956	IAGO	WHARTON	TX30	481	343021	O 1947
HUMBLE SE	HARRIS	TX30	201	338555	O 1957	IATAN	HOWARD	TX80	227	343052	OA 1957
HUMBLE WEST	HARRIS	TX30	201	338586	O 1955	IATAN	MITCHELL	TX80	335	343052	OA 1957
HUMBLE WESTSIDE	HARRIS	TX30	201	338617	O 1950	IATAN EAST HOWARD	HOWARD	TX80	227	343083	OA 1926
HUMBOLDT	HUNT	TX50	231	014244	OA 1992	IATAN EAST HOWARD	MITCHELL	TX80	335	343083	OA 1926
HUMISTON	TOM GREEN	TX75	451	338772	O 1966	IATAN NORTH	HOWARD	TX80	227	343114	OA 1943
HUMMEL	EASTLAND	TX70	133	338803	ONA 1957	IATAN NORTH	MITCHELL	TX80	335	343114	OA 1943
HUMPHREY GRAY	JONES	TX70	253	338958	OA 1948	IBEX	SHACKELFORD	TX70	417	343207	ON 1951
HUMPHREY-BASHFORD	JONES	TX70	253	338850	OA 1977	IBEX	STEPHENS	TX70	429	343207	N 1965
HUMPHREY-CHAPMAN	HASKELL	TX70	207	338865	OA 1946	IBEX EAST	STEPHENS	TX70	429	343238	ONA 1947
HUMPHREY-CHAPMAN EAST	HASKELL	TX70	207	338896	OA 1953	IBEX NE	STEPHENS	TX70	429	343269	O 1950
HUMPHREYS	HEMPHILL	TX95	211	338989	ONA 1971	IBEX SOUTH	SHACKELFORD	TX70	417	343300	O 1974
HUMPHREYS NW	HEMPHILL	TX95	211	010762	OA 1986	IBEX SOUTH	STEPHENS	TX70	429	343300	O 1947
HUNCH	COKE	TX75	081	014768	O 1993	IBEX SW	SHACKELFORD	TX70	417	011161	N 1986
HUNDIDO	ZAPATA	TX40	505	339035	N 1976	ICHIBON	BEE	TX20	025	343312	O 1975
HUNDIDO EAST	ZAPATA	TX40	505	006810	N 1984	ICI	BRAZOS	TX30	041	010474	O 1997
HUNDIDO NE	ZAPATA	TX40	505	011156	N 1986	ICI	ROBERTSON	TX30	041	010474	O 1985
HUNDIDO NW	ZAPATA	TX40	505	011157	N 1986	ICKERT-PORTWOOD	YOUNG	TX90	503	343331	O 1968
HUNDLEY	MONTAGUE	TX90	337	339051	OA 1944	IDA	BAYLOR	TX90	023	343455	OA 1980
HUNDLEY EAST	MONTAGUE	TX90	337	339082	OA 1953	IDA	FISHER	TX70	151	343455	OA 1953
HUNGERFORD	WHARTON	TX30	481	339144	N 1944	IDA SUE	KENT	TX85	263	343486	OA 1964
HUNGERFORD EAST	FORT BEND	TX30	157	339175	N 1963	IDA SUE EAST	KENT	TX85	263	005540	OA 1982
HUNGERFORD EAST	WHARTON	TX30	481	339175	N 1963	IDA WEITZ	VICTORIA	TX20	469	343517	N 1963
HUNGERFORD NORTH	FORT BEND	TX30	157	339206	N 1961	IDA WEST	FISHER	TX70	151	001440	OA 1977
HUNGERFORD NORTH	WHARTON	TX30	481	339206	N 1954	IDALOU	LUBBOCK	TX85	303	343610	OA 1970
HUNGERFORD SOUTH	WHARTON	TX30	481	004140	N 1981	IDALOU NORTH	LUBBOCK	TX85	303	001441	OA 1979
HUNNICUTT	DIMMIT	TX10	127	339330	N 1964	IDS	BRAZOS	TX30	041	010764	OA 1986
HUNSAKER	FISHER	TX70	151	339361	OA 1951	I-K	YOUNG	TX90	503	342804	O 1955
HUNT	ANDREWS	TX80	003	339392	O 1946	IKARD	ARCHER	TX90	009	344208	OA 1960
HUNT	STEPHENS	TX70	429	339392	N	IKARD EAST	ARCHER	TX90	009	344239	O 1962
HUNT	YOUNG	TX90	503	339392	O 1953	IKE DOMINOE	KING	TX85	269	017278	O 2003
HUNT RANCH	SUTTON	TX75	435	339559	N 1975	IKE PRYOR	ZAVALA	TX10	507	344301	ONA 1969
HUNT-BAGGETT	CROCKETT	TX75	105	339423	N 1959	ILES	STEPHENS	TX70	429	344332	ONA 1954
HUNT-BAGGETT WEST	CROCKETT	TX75	105	013647	N 1990	ILES SOUTH	STEPHENS	TX70	429	344363	OA 1972
HUNTER	DENTON	TX90	121	339578	N 1999	ILLINI	BROOKS	TX40	047	017362	N 2003
HUNTER	FREESTONE	TX50	161	339578	N 1978	ILLINOIS	MONTAGUE	TX90	337	344394	OA 1942
HUNTER	HANSFORD	TX95	195	339578	N 1980	ILLINOIS BEND	MONTAGUE	TX90	337	010765	O 1986
HUNTER	JACK	TX90	237	339578	OA 1979	ILLUSION LAKE	LAMB	TX85	279	344425	OA 1957
HUNTER	TAYLOR	TX70	441	339578	O 1955	IMA GALE	WHARTON	TX30	481	013233	N 1989
HUNTER ANTON	SHACKELFORD	TX70	417	006811	N 1994	IMMEL	HEMPHILL	TX95	211	344503	N 1979
HUNTER BROTHERS	ARCHER	TX90	009	339609	OA 1948	IMMELMAN	UPTON	TX75	461	006294	ONA 1983
HUNTER CREEK	DENTON	TX90	121	016754	N 1987	IMOGENE	ATASCOSA	TX10	013	344518	ONA 1942
HUNTING SHIRT	EASTLAND	TX70	133	001433	O 1979	IMOGENE EAST	ATASCOSA	TX10	013	344549	ONA 1947
HUNTINGTON	ANGELINA	TX60	005	340105	OA 1935	IMOGENE SE	ATASCOSA	TX10	013	344580	OA 1952
HUNTLEY	GARZA	TX85	169	340167	OA 1954	IMOGENE SOUTH	ATASCOSA	TX10	013	344611	OA 1951
HUNTLEY EAST	GARZA	TX85	169	340198	OA 1956	IMPERIAL	PECOS	TX80	371	344642	N 1965
HUNTOON	OCHILTREE	TX95	357	340229	N 1965	INA	MARTIN	TX80	317	344673	OA 1990
HUNTOON NORTH	OCHILTREE	TX95	357	340244	N 1979	INAUGURATION	PECOS	TX80	371	344749	ONA 1981
HUNTOON SW	OCHILTREE	TX95	357	000345	N 1980	INDEPENDENCE	DUVAL	TX40	131	344890	N 1957
HUNTSVILLE NE	WALKER	TX30	471	004150	N 1981	INDEPENDENCE	HARDEMAN	TX90	197	344890	OA 1980
HUPPLER	CROCKETT	TX75	105	008701	N 1985	INDEPENDENCE	ZAVALA	TX10	507	344890	OA 1967
HUPPLER NE	CROCKETT	TX75	105	017095	N 2002	INDEPENDENCE SOUTH	DUVAL	TX40	131	344952	N 1961
HURDLE	UPTON	TX75	461	340477	ONA 1926	INDEPENDENCE WEST	ZAVALA	TX10	507	002124	ONA 1980
HURLBUT	MITCHELL	TX80	335	340508	O 1952	INDEPENDENT	COTTLE	TX85	101	344983	N 1981
HURRICANE CREEK	CASS	TX60	067	340601	N 1985	INDIAN	FORT BEND	TX30	157	011973	N 1988
HURST	HARDEMAN	TX90	197	016887	O 2001	INDIAN CAMP	TAYLOR	TX70	441	345138	OA 1980
HURT DOG	HARDEMAN	TX90	197	010471	OA 1985	INDIAN CAMP	YOAKUM	TX85	501	345138	O 1959
HURTA HILL	ZAVALA	TX10	507	010472	N 1985	INDIAN CAMP NORTH	YOAKUM	TX85	501	015130	O 1994
HUSKY	HARDIN	TX30	199	012775	ONA 1988	INDIAN CREEK	JACKSON	TX20	239	345200	ONA 1969
HUSTON	THROCKMORTON	TX70	447	340756	O 1951	INDIAN CREEK	TAYLOR	TX70	441	345200	OA 1980
HUSUM	JACK	TX90	237	012992	OA 1988	INDIAN GAP	HAMILTON	TX70	193	009614	O 1981
HUTCH	HUTCHINSON	TX95	233	340787	ONA 1956	INDIAN HILLS	HARRIS	TX30	201	345262	ONA 1953
HUTCHINS	WHARTON	TX30	481	340849	ONA 1946	INDIAN HILLS NORTH	MONTGOMERY	TX30	339	345293	ONA 1956
HUTCHINS SOUTH	WHARTON	TX30	481	340942	ONA 1947	INDIAN HILLS WEST	HARRIS	TX30	201	345324	N 1955
HUTCHINS SW	WHARTON	TX30	481	340973	ONA 1952	INDIAN KNOLL	SHACKELFORD	TX70	417	345453	OA 1980
HUTCHINS-KUBELA	WHARTON	TX30	481	340880	ONA 1936	INDIAN KNOLL	STEPHENS	TX70	429	345543	ON 1976
HUTCHINSON GAS	CALLAHAN	TX70	059	341004	ON 1954	INDIAN MESA	PECOS	TX80	371	011974	OA 1987
HUTCHINSON NE	HUTCHINSON	TX95	233	008170	OA 1984	INDIAN MOUND	INDIAN	TX10	127	345386	ONA 1967
HUTCHINSON NORTH	HANSFORD	TX95	195	341035	ONA 1956	INDIAN MOUNTAIN	STEPHENS	TX70	429	001446	OA 1979
HUTCHINSON NORTH	HUTCHINSON	TX95	233	341035	ONA 1952	INDIAN MOUNTAIN	THROCKMORTON	TX70	447	001446	OA 1979
HUTCHINSON NW	HUTCHINSON	TX95	233	015091	O 1994	INDIAN POINT	NUECES	TX40	355	345417	ONA 1957
HUTCHINSON	CALLAHAN	TX70	059	341047	OA 1978	INDIAN POINT SOUTH	NUECES	TX40	355	345448	N 1966
HUTCHINSON NE	CALLAHAN	TX70	059	341052	N 1978	INDIAN POINT WEST	NUECES	TX40	355	001447	N 1981
HUTCHINSON WEST	CALLAHAN	TX70	059	001437	OA 1979	INDIAN SPRINGS	COOKE	TX90	097	345603	OA 1955
HUTEX	ANDREWS	TX80	003	341066	OA 1953	INDIANA	RUNNELS	TX75	399	345649	OA 1981
HUTEX	MARTIN	TX80	317	341066	OA 1953	INDIANOLA	ERATH	TX70	143	345680	N 1979
HUTEX NORTH	ANDREWS	TX80	003	341097	OA 1952	INDIO	ZAVALA	TX10	507	345727	ONA 1960
HUTSON	RUNNELS	TX75	399	341159	O 1970	INDIO WEST	ZAVALA	TX10	507	345758	OA 1970
HUTT	MIDLAND	TX80	329	341179	N 1969	INDIOS	CAMERON	TX40	061	345789	N 1957
HUTTO	HOWARD	TX80	227	341190	O 1950	INDIOS WEST	HIDALGO	TX40	215	345820	N 1966
HUTTO SOUTH	HOWARD	TX80	227	341221	OA 1964	INDUCTION	SHACKELFORD	TX70	417	014963	O 1994
HUXLEY	SHELBY	TX60	419	341283	ONA 1946	INEEDA	JEFFERSON	TX30	245	002303	ONA 1999
HWM	MIDLAND	TX80	329	012776	OA 1988	INEZ	ANDREWS	TX80	003	345851	OA 1961
HYA	MITCHELL	TX80	335	006121	OA 1983	INEZ	VICTORIA	TX20	469	345851	N 1984
HYATT SOUTH	TYLER	TX30	457	341586	ON 1945	INEZ FARR	COOKE	TX90	097	014347	O 1992
HYDE	PALO PINTO	TX70	363	341617	N 1997	INEZ JAMESON	BURLESON	TX30	051	345882	ONA 1969
HYNK	WILBARGER	TX90	487	009246	OA 1985	INEZ NORTH	ANDREWS	TX80	003	345913	O 1965
HYLTON	NOLAN	TX70	353	341710	OA 1957	INEZ NORTH	VICTORIA	TX20	469	345913	ON 1953
HYLTON NW	NOLAN	TX70	353	341772	ONA 1951	INEZ SOUTH	VICTORIA	TX20	469	345944	N 1951
HYLTON-MOORE	NOLAN	TX70	353	341741	OA 1950	INEZ SW	VICTORIA	TX20	469	009615	N 1983
HYMEL	MEDINA	TX10	325	007104	N 1982	INGHAM	CROCKETT	TX75	105	346316	ONA 1957
HYNES	DE WITT	TX20	123	341803	ONA 1953	INGHAM WEST	TERRELL	TX75	443	011162	N 1986
HYNES BAY	CALHOUN	TX20	057	001438	O 1979	INGRAM	TAYLOR	TX70	441	346471	O 1946
HYNES RANCH	REFUGIO	TX20	391	341834	ONA 1953	INGRAM TRINITY	ANDERSON	TX60	001	001448	ONA 1980
HYNES RANCH SOUTH	REFUGIO	TX20	391	001439	N 1981	INGRAM TRINITY	FREESTONE	TX50	161	001448	ONA 1980
HYSAW	KARNES	TX20	255	341896	ON 1945	INGRAM TRINITY	HENDERSON	TX50	213	001448	OA 1980
I & L	RED RIVER	TX60	387	342618	OA 1955	INGRAM TRINITY	NAVARRO	TX50	349	001448	ONA 1980
I A B	COKE	TX75	081	342649	ONA 1957	INK	STEPHENS	TX70	429	001449	N 1985
I A B NE	COKE	TX75	081	342680	OA 1961	INKERMAN	YOUNG	TX90	503	346626	OA 1984
I A B SOUTH	COKE	TX75	081	342688	OA 1973	INKUM	TAYLOR	TX70	441	346688	ON 1952
I A B SW	COKE	TX75	081	342711	OA 1958	INKUM EAST	TAYLOR	TX70	441	346719	OA 1960
I A S	YOUNG	TX90	503	342742	O 1957	INKUM SE	TAYLOR	TX70	441	346750	OA 1955
I BELIEVE, KELSEY	JONES	TX70	253	014962	O 1994	INKUM SOUTH	TAYLOR	TX70	441	346781	OA 1966
I C	EASTLAND	TX70	133	004238	OA 1983	INKUM SW	TAYLOR	TX70	441	346812	OA 1972
I C G A	YOUNG	TX90	503	009439	OA 1984	INLAND	STARR	TX40	427	346843	OA 1968
I G	YOUNG	TX90	503	015855	O 1985	IN-LINE	TERRY	TX85	445	001444	OA 1981
I H-2											

TEXAS

Field Name	County Name	State Sub Code	Co Code	Field Code	Field Disc Type Year	Field Name	County Name	State Sub Code	Co Code	Field Code	Field Disc Type Year
INVESTEX	TAYLOR	TX70	441	010476	OA 1985	J J & J	ZAPATA	TX40	505	351629	N 1976
IOLA	GRIMES	TX30	185	347398	ONA 1977	J J O	PALO PINTO	TX70	363	009249	N 1985
IOLA EAST	GRIMES	TX30	185	000667	N 1981	J K RIDLEY	RUNNELS	TX75	399	007107	O 1980
IOLA NW	GRIMES	TX30	185	347536	N 1978	J K S	PECOS	TX80	371	351642	ONA 1971
IOLA SOUTH	BRAZOS	TX30	041	347494	OA 1982	J K T	SCHLEICHER	TX75	413	351670	ONA 1978
IOLA SOUTH	GRIMES	TX30	185	347494	OA 1982	J K WADLEY	CALLAHAN	TX70	059	351673	OA 1950
IOLANTHE	STERLING	TX80	431	347587	O 1948	J L ADAMS	RUNNELS	TX75	399	007109	OA 1982
IONA HICKEY	PALO PINTO	TX70	363	014769	ON 1993	J L B	ATASCOSA	TX10	013	011978	OA 1987
IOWA COLONY	BRAZORIA	TX30	039	347723	N 1990	J L B	KARNES	TX20	255	011978	OA 1987
IPCO	KENT	TX85	263	347754	OA 1975	J L GRAY	EASTLAND	TX70	133	351691	N 1978
IRA	STARR	TX40	427	347913	O 1945	J L H	COKE	TX75	081	007888	OA 1981
IRA NE	SCURRY	TX85	415	016471	OA 1998	J L M	MARTIN	TX80	317	351697	OA 1980
IRA NORTH	SCURRY	TX85	415	016469	OA 1998	J L P	WILBARGER	TX90	487	351704	O 1955
IRA NW	SCURRY	TX85	415	016472	OA 1999	J L PELICAN	GARZA	TX85	169	011447	OA 1987
IRA SE	SCURRY	TX85	415	015297	O 1995	J L R	VICTORIA	TX20	469	012993	N 1988
IRAAN WEST	PECOS	TX80	371	347975	O 1961	J LEE	SHACKELFORD	TX70	417	351715	OA 1973
IRA-LEE	YOUNG	TX90	503	347944	O 1956	J LITTLEJOHN	EASTLAND	TX70	133	010772	OA 1986
IRBY	BAYLOR	TX90	023	013876	O 1991	J M	JONES	TX70	253	351735	OA 1979
IRELAND-CONSER	NOLAN	TX70	353	001450	OA 1980	J M	VAL VERDE	TX10	465	351735	N 1965
IRENE	SMITH	TX60	423	348099	OA 1975	J M BRACKEN	MCMULLEN	TX10	311	011979	N 1987
IRION	IRION	TX75	235	348130	OA 1928	J M H	CRANE	TX80	103	351750	OA 1972
IRION 163	IRION	TX75	235	348135	OA 1977	J M M	NOLAN	TX70	353	351766	ONA 1969
IRION WEST	IRION	TX75	235	348161	OA 1967	J M M SOUTH	NOLAN	TX70	353	011164	OA 1979
IRIS	GLASSCOCK	TX80	173	348192	OA 1984	J M MOORE	TRINITY	TX30	455	351797	OA 1963
IRIS	GOLIAD	TX20	175	348192	N 1986	J M R	NOLAN	TX70	353	351828	OA 1957
IRISH CREEK	DE WITT	TX20	123	348254	N 1967	J M SALINAS	ZAPATA	TX40	505	351841	N 1977
IRISH CREEK WEST	DE WITT	TX20	123	010477	N 1985	J N T	PECOS	TX80	371	351848	OA 1977
IRON BRIDGE	DICKENS	TX85	125	017087	OA 2002	J NICHOLS	MENARD	TX75	327	014966	O 1992
IRON CREEK	MADISON	TX30	313	348564	O 1957	J P	ARCHER	TX90	009	351859	O 1959
IRON LAKE	CASS	TX60	067	010769	OA 1986	J P	THROCKMORTON	TX70	447	351859	O 1981
IRON MOUNTAIN	MARION	TX60	315	348595	O 1960	J P D	RUNNELS	TX75	399	351865	OA 1975
IRON STONE	WILSON	TX10	493	348750	O 1968	J P NORTH	ARCHER	TX90	009	351921	OA 1960
IRSFIELD	PALO PINTO	TX70	363	001451	N 1980	J PRUET	CALLAHAN	TX70	059	001460	OA 1981
IRVING	STARR	TX40	427	348998	N 1945	J Q LINDSEY	HASKELL	TX70	207	013383	OA 1989
IRWIN	THROCKMORTON	TX70	447	349153	O 1953	J R	DUVAL	TX40	131	003862	ONA 1979
IRWIN NORTH	THROCKMORTON	TX70	447	349184	O 1959	J R CLAYTON RANCH	JACK	TX90	237	351952	OA 1971
ISAAC	HOWARD	TX80	227	349199	ONA 1979	J R D 7	BORDEN	TX85	033	003994	OA 1982
ISAAC LINDSEY	ANDERSON	TX60	001	349215	ONA 1951	J R F	COLEMAN	TX70	083	003701	OA 1982
ISAAC LINDSEY SOUTH	ANDERSON	TX60	001	000670	OA 1978	J R G	CALLAHAN	TX70	059	001461	N 1980
ISAAC M	FORT BEND	TX30	157	013235	N 1989	J R J	RUNNELS	TX75	399	351983	O 1963
ISAACKS	LIVE OAK	TX20	297	349246	N 1957	J R JACOBS	PALO PINTO	TX70	363	014967	ON 1994
ISABELLA	REFUGIO	TX20	391	349308	N 1975	J R K	KNOX	TX90	275	352014	OA 1956
ISENHOWER	CALLAHAN	TX70	059	349395	N 1978	J S	UPTON	TX75	461	352025	O 1973
ISENHOWER SE	CALLAHAN	TX70	059	001452	ONA 1979	J S B	STONEMAN	TX70	433	014771	O 1993
ISETT	EASTLAND	TX70	133	349401	ONA 1950	J S LEWIS	BROWN	TX70	049	352032	ONA 1972
ISLE	CASS	TX60	067	005549	N 1982	J T D	CROCKETT	TX75	105	352034	O 1975
ITEX	PANOLA	TX60	365	001453	ONA 1981	J T RANCH	EASTLAND	TX70	133	007889	ONA 1981
ITEX	RUSK	TX60	401	001453	ONA 1981	J V S	YOUNG	TX90	503	001462	OA 1977
ITLL DO	MONTAGUE	TX90	337	010770	O 1986	J V T	PALO PINTO	TX70	363	352039	N 1974
ITS ABOUT TIME	EASTLAND	TX70	133	014770	N 1993	J W B	WILBARGER	TX90	487	001463	OA 1979
ITS ABOUT TIME	PALO PINTO	TX70	363	014770	N 1993	J W BARTLETT	COMANCHE	TX70	093	352045	N 1955
ITLSON	PARKER	TX70	367	001454	N 1981	J W J	TOM GREEN	TX75	451	352052	N 1978
ITTY BITTY	WOOD	TX60	499	014158	O 1991	J W M	YOUNG	TX90	503	352051	OA 1978
IVA LEE	GLASSCOCK	TX80	173	012195	OA 1987	J W RAY	GOLIAD	TX20	175	001464	N 1979
IVADELL	STEPHENS	TX70	429	004415	OA 1983	J W SLEMS	THROCKMORTON	TX70	447	001465	OA 1980
IVADELL WEST	STEPHENS	TX70	429	006295	OA 1984	J Y F	WILSON	TX10	493	002968	OA 1980
IVAN	STEPHENS	TX70	429	350176	ONA 1958	J-3	SHACKELFORD	TX70	417	351340	O 1975
IVAN EAST	STEPHENS	TX70	429	001456	ONA 1980	J-3 SE	SHACKELFORD	TX70	417	351342	OA 1974
IVAN NE	STEPHENS	TX70	429	350230	N 1974	JABO	JEFFERSON	TX30	245	016549	N 2000
IVAN SE	STEPHENS	TX70	429	350242	ONA 1978	JABONCILLOS	DUVAL	TX40	131	010478	ONA 1985
IVAN SHEPHERD	STEPHENS	TX70	429	001457	OA 1979	JABONCILLOS CREEK	DUVAL	TX40	131	352169	OA 1955
IVANHOE	LIPSOMB	TX95	295	350269	N 1981	JABRAND	WILLACY	TX40	489	352181	N 1979
IVANHOE WEST	LIMESTONE	TX50	293	350393	ON 1984	JACINTO PORT EAST	HARRIS	TX30	201	017595	2003
IVES	AUSTIN	TX30	015	004739	ONA 1985	JACINTO PORT	HARRIS	TX30	201	014968	N 1994
IVESTER	WHEELER	TX95	483	011163	N 1985	JACK	JACK	TX90	237	352293	
IVY	MCCULLOCH	TX75	307	350424	OA 1980	JACK A RHODES	COLEMAN	TX70	083	352324	O 1949
IVY	SHACKELFORD	TX70	417	350424	OA 1937	JACK AUSTIN	THROCKMORTON	TX70	447	015396	O 1995
IVY	YOUNG	TX90	503	350424	OA 1982	JACK BIRGE	GLASSCOCK	TX80	173	001467	OA 1980
IZOD	COOKE	TX90	097	000228	OA 1981	JACK BLACK	MARTIN	TX80	317	014691	O 1993
J & B	COLORADO	TX30	089	351146	N 1976	JACK COUNTY REGULAR	JACK	TX90	237	352386	ONA 1913
J & J	NOLAN	TX70	353	001458	OA 1981	JACK FLASH	EDWARDS	TX10	137	015397	O 1995
J & R	NOLAN	TX70	353	003993	OA 1982	JACK FROST	LA SALLE	TX10	283	352479	OA 1963
J & R	PALO PINTO	TX70	363	003993	OA 1982	JACK GRACE	CLAY	TX90	077	352510	OA 1956
J A	THROCKMORTON	TX70	447	351177	ON 1959	JACK GRIMM	COLEMAN	TX70	083	352530	O 1990
J A BRACKEN	MCMULLEN	TX10	311	011977	N 1987	JACK GRIMM	COTTLE	TX85	101	352530	OA 1977
J A D	RUNNELS	TX75	399	351239	O 1968	JACK GRIMM EAST	COTTLE	TX85	101	001469	OA 1979
J A DAVIS	MENARD	TX75	327	015834	O 1997	JACK GRIMM NE	COTTLE	TX85	101	001470	OA 1979
J A M	NOLAN	TX70	353	351270	OA 1958	JACK GUMM	GOLIAD	TX20	175	352535	ONA 1979
J A SPILLER	ZAVALA	TX10	507	351277	N 1978	JACK HERBERT	UPTON	TX75	461	352541	ONA 1953
J A W	ZAVALA	TX10	507	009248	N 1985	JACK HERBERT NE	UPTON	TX75	461	352572	O 1962
J B	SHACKELFORD	TX70	417	001459	OA 1979	JACK HOOKER	SHACKELFORD	TX70	417	013609	O 1990
J B B	CHEROKEE	TX60	073	351301	N 1970	JACK LANDERS	CALLAHAN	TX70	059	013384	OA 1989
J B C	WILBARGER	TX90	487	351332	OA 1955	JACK M	TOM GREEN	TX75	451	011768	OA 1987
J B MCCORD	RUNNELS	TX75	399	007105	ONA 1980	JACK MACE	ANDERSON	TX60	001	011449	OA 1987
J B T	PALO PINTO	TX70	363	012550	OA 1984	JACK MACK	DAWSON	TX85	115	008702	OA 1984
J B Y	REEVES	TX80	389	351336	ONA 1969	JACK PHILLIPS	ANDERSON	TX60	001	352603	O 1954
J BROWN	JONES	TX70	253	351347	OA 1974	JACK RABBIT	EDWARDS	TX10	137	352634	N 1990
J C	MARTIN	TX80	317	011445	OA 1990	JACK RUSSELL	BROOKS	TX40	047	015880	N 1995
J C	SHACKELFORD	TX70	417	011445	N 1978	JACK STARR	JACKSON	TX20	239	011980	N 1987
J C B	PECOS	TX80	371	351363	OA 1969	JACK TURNERY	EDWARDS	TX10	137	352644	N 1978
J C HARRIS	CLAY	TX90	077	351394	OA 1970	JACK-FRED-BOB	JONES	TX70	253	013236	N 1989
J C MARTIN	WEBB	TX40	479	351402	N 1974	JACKIE GRIMM	NOLAN	TX70	353	352758	OA 1963
J C MARTIN	ZAPATA	TX40	505	351402	N 1974	JACKIE GRIMM	TAYLOR	TX70	441	352758	OA 1963
J C MARTIN SOUTH	ZAPATA	TX40	505	006219	N 1983	JACKIES CHOICE	CALLAHAN	TX70	059	008521	OA 1984
J C MARTIN WEST	ZAPATA	TX40	505	003860	N 1982	JACKS	THROCKMORTON	TX70	447	004416	OA 1982
J CLEO THOMPSON	CRANE	TX80	103	351425	OA 1964	JACKS	YOUNG	TX90	503	004416	OA 1982
J CLEO THOMPSON	UPTON	TX75	461	351425	OA 1964	JACKS BRANCH	STEPHENS	TX70	429	005500	N 1987
J D	BAYLOR	TX90	023	009793	OA 1985	JACKS CREEK	TYLER	TX30	457	013138	ONA 1989
J D A	MAVERICK	TX10	323	351446	ON 1978	JACKSAND	GOLIAD	TX20	175	004417	N 1983
J D G	TAYLOR	TX70	441	351447	OA 1974	JACKSBORO	JACK	TX90	237	352913	N 1965
J D GAS	CROCKETT	TX75	105	001558	N 1999	JACKSBORO EAST	JACK	TX90	237	352944	ON 1953
J D MARTIN	ZAPATA	TX40	505	008520	N 1984	JACKSBORO NORTH	JACK	TX90	237	001471	ONA 1979
J D SLADE	SUTTON	TX75	435	007106	N 1981	JACKSBORO NW	JACK	TX90	237	001472	N 1979
J D W	JACK	TX90	237	351456	N 1969	JACKSBORO SE	JACK	TX90	237	352952	ONA 1978
J E CRAWFORD	FAYETTE	TX30	149	013608	N 1990	JACKSBORO SOUTH	JACK	TX90	237	352965	ONA 1975
J E F	CLAY	TX90	077	351487	O 1957	JACKSBORO WEST	JACK	TX90	237	352975	ONA 1953
J E H	REEVES	TX80	389	351518	O 1963	JACKSON	CALLAHAN	TX70	059	353006	N 1983
J E K	KNOX	TX90	275	351549	OA 1957	JACKSON	STEPHENS	TX70	429	353006	ONA 1950
J F JACKSON	LIMESTONE	TX50	293	351566	N 1973	JACKSON NORTH	MARION	TX60	315	353114	OA 1982
J F S	DIMMIT	TX10	127	351663	ONA 1974	JACKSON					

Field Name	County Name	State Sub	Co Code	Field Code	Field Disc Type Year	Field Name	County Name	State Sub	Co Code	Field Code	Field Disc Type Year
JACKSONVILLE	CHEROKEE	TX60	073	353316	N 1947	JAVELINA	STARR	TX40	427	355548	ONA 1947
JACKSONVILLE EAST	CHEROKEE	TX60	073	006241	N 1997	JAVELINA SW	STARR	TX40	427	009358	N 1998
JACKSONVILLE NORTH	CHEROKEE	TX60	073	353378	ONA 1950	JAVELINA WEST	STARR	TX40	427	013611	N 1990
JACKSONVILLE NW	CHEROKEE	TX60	073	353409	N 1957	JAX	CRANE	TX80	103	355641	ONA 1956
JACKSONVILLE SW	CHEROKEE	TX60	073	353435	N 1973	JAX	JACK	TX90	237	355641	N 1982
JACKSONVILLE WEST	CHEROKEE	TX60	073	353440	OA 1954	JAY	JACKSON	TX20	239	355672	O 1982
JACKWHAR	WHARTON	TX30	481	016481	N 1999	JAY	JONES	TX70	253	355672	OA 1979
JACO	MARTIN	TX80	317	010946	O 1986	JAY	RUSK	TX60	401	355672	OA 1982
JACOB	LIVE OAK	TX20	297	353471	ONA 1936	JAY	YOUNG	TX90	503	355672	OA 1951
JACOB	MCMULLEN	TX10	311	353471	ONA 1936	JAY BOY	MAVERICK	TX10	323	355675	O 1976
JACOB-1	POLK	TX30	373	012379	ONA 1988	JAY JAY	ERATH	TX70	143	006124	N 1983
JACOB-2	POLK	TX30	373	013877	O 1990	JAY KING	SAN PATRICIO	TX40	409	355703	N 1970
JACOB-3	POLK	TX30	373	014105	O 1991	JAY NORTH	JONES	TX70	253	012551	N 1988
JACOB-FOUR	POLK	TX30	373	005504	N 1997	JAY SIMMONS	STARR	TX40	427	355734	ONA 1947
JACOBSON	DUAL	TX40	131	014348	N 1992	JAY SIMMONS SOUTH	STARR	TX40	427	355765	ONA 1951
JACOBY	MENARD	TX75	327	353610	OA 1977	JAY SIMMONS SW	STARR	TX40	427	355796	N 1961
JACQ BRITT	LAVACA	TX20	285	015578	N 1995	JAY WELDER	CALHOUN	TX20	057	355858	ONA 1940
JACQUELINE	ATASCOSA	TX10	013	353626	ONA 1971	JAY WELDER SOUTH	CALHOUN	TX20	057	355889	ON 1965
JADE	JACK	TX90	237	353657	OA 1983	JAYBIRD	GARZA	TX85	169	355907	OA 1976
JADE	KNOX	TX90	275	353657	O 1983	JAYDEE	MONTAGUE	TX90	337	355920	OA 1952
JAEGER	MONTAGUE	TX90	337	001474	OA 1979	JAYDEE NW	MONTAGUE	TX90	337	355951	O 1955
JAHOCK	DUAL	TX40	131	006122	N 1983	JAYEDDIE	GUADALUPE	TX10	187	355982	O 1949
JAILHOUSE	GLASSCOCK	TX80	173	015589	O 1995	JAYEDDIE SOUTH	GUADALUPE	TX10	187	356013	OA 1952
JAKALAK	STARR	TX40	427	353688	N 1944	JAYHAWK	GONZALES	TX10	177	356025	OA 1977
JAKE	FISHER	TX70	151	007890	OA 1982	JAYMA-RKEA	SHACKELFORD	TX70	417	006854	N 1998
JAKE GREEN	HOOD	TX70	221	353719	N 1966	JAYNA-K	STEPHENS	TX70	429	356044	O 1962
JAKE HAMON	MCMULLEN	TX10	311	353750	ON 1952	JAYREE	FISHER	TX70	151	004420	OA 1983
JAKE HAMON EAST	MCMULLEN	TX10	311	353781	ONA 1960	JAYTEE	THROCKMORTON	TX70	447	007891	O 1983
JAKLAW	CROCKETT	TX75	105	007111	N 1981	JAYTON	KENT	TX85	263	356106	OA 1959
JALAPENO	GONZALES	TX10	177	013878	N 1992	JAYTON EAST	STONEWALL	TX70	433	006358	OA 1984
JAM	DUAL	TX40	131	353952	ON 1979	JAYTON NE	STONEWALL	TX70	433	009252	O 1984
JAMAR	LOVING	TX80	301	013548	OA 1990	JAYTON SE	KENT	TX85	263	011982	O 1987
JAMBERS	MCMULLEN	TX10	311	353967	O 1950	JAYTON WEST	KENT	TX85	263	356137	OA 1960
JAMES	YOUNG	TX90	503	354029	OA 1928	JAZZ	POLK	TX30	373	017279	N 2003
JAMES EAST	YOUNG	TX90	503	354060	OA 1962	JCT	PECOS	TX80	371	013697	OA 1990
JAMES FULLER	LAVACA	TX20	285	354091	ONA 1963	J-D	CONCHO	TX75	095	351445	ONA 1975
JAMES FULLER SW	LAVACA	TX20	285	354101	N 1974	JEAN	YOUNG	TX90	503	356375	O 1970
JAMES HENDERSON	CLAY	TX90	077	354111	O 1977	JEAN BURK	RUNNELS	TX75	399	356378	O 1952
JAMES NORTH	YOUNG	TX90	503	354122	OA 1965	JEAN NORTH	YOUNG	TX90	503	356409	OA 1970
JAMES SE	YOUNG	TX90	503	010773	OA 1986	JEAN NW	YOUNG	TX90	503	356440	OA 1961
JAMES SOUTH	YOUNG	TX90	503	354153	OA 1961	JEAN SOUTH	YOUNG	TX90	503	356471	ONA 1957
JAMES T	SHACKELFORD	TX70	417	008523	N 1984	JEAN TAYLOR	LIMESTONE	TX50	293	011452	OA 1987
JAMES W NICHOLS	KARNES	TX20	255	009250	N 1985	JEAN WEST	YOUNG	TX90	503	356502	O 1951
JAMES WEST	YOUNG	TX90	503	354184	OA 1964	JEAN WOODHAM	HARDEMAN	TX90	197	008703	OA 1984
JAMESON	COKE	TX75	081	354215	OA 1946	JEANIE	ZAVALA	TX10	507	002125	OA 1976
JAMESON	MITCHELL	TX80	335	354215	OA 1946	JEANITA	LOVING	TX80	301	356719	OA 1963
JAMESON	STERLING	TX60	431	354215	OA 1946	JEANNE	TAYLOR	TX70	441	356723	OA 1976
JAMESON EAST	COKE	TX75	081	354277	OA 1965	JECAN	ANDERSON	TX60	001	000672	N 1980
JAMESON NORTH	COKE	TX75	081	354308	OA 1953	JEFF SMITH	HOPKINS	TX50	223	001478	OA 1980
JAMESON NORTH	MARTIN	TX80	317	354308	OA 1953	JEFFERIES LUCK	JONES	TX70	253	003864	OA 1983
JAMESON NORTH	MITCHELL	TX80	335	354308	ONA 1953	JEFFERSON	ARCHER	TX90	009	356812	OA 1955
JAMESON NORTH	NOLAN	TX70	353	354308	OA 1953	JEFFERSON NE	ARCHER	TX90	009	356874	OA 1955
JAMESON NW	MITCHELL	TX80	335	001475	OA 1979	JEFFERSON SOUTH	ARCHER	TX90	009	356967	OA 1966
JAMESON SE	COKE	TX75	081	354339	ONA 1965	JEFFERY	YOUNG	TX90	503	357029	OA 1949
JAMESON SW	STERLING	TX80	431	354385	OA 1955	JEFFRESS	HIDALGO	TX40	215	357060	N 1960
JAMIE	REFUGIO	TX20	391	354525	N 1960	JEFFRESS EAST	HIDALGO	TX40	215	357091	N 1971
JAMIE LYNN	STONEWALL	TX70	433	006554	OA 1984	JEFFRESS NE	HIDALGO	TX40	215	008173	N 1975
JAMIE-CAIT	SCHLEICHER	TX75	413	015835	O 1997	JEFFRESS NORTH	HIDALGO	TX40	215	357106	N 1972
JAMISON	COLEMAN	TX70	083	007383	N 1984	JEFFRESS SE	HIDALGO	TX40	215	004421	N 1983
JAMISON & POLLARD	PECOS	TX80	371	354246	O 1941	JEFFRESS WEST	HIDALGO	TX40	215	003865	N 1981
JAMUCKER	LEON	TX50	289	014969	N 1994	JEFFREY	JONES	TX70	253	009253	OA 1985
JAN	ARCHER	TX90	009	354587	O 1965	JEFFREY BOWLES	HARRISON	TX60	203	010775	OA 1986
JAN	LIPSCOMB	TX95	295	354587	N 1981	JEFFSON	YOUNG	TX90	503	357153	O 1986
JAN 31	TAYLOR	TX70	441	354593	O 1973	JE-JO	WILBARGER	TX90	487	356144	OA 1976
JANAL	STARR	TX40	427	354618	ON 1958	JENAE	BROWN	TX70	049	010480	N 1985
JAN-BO	LEE	TX30	287	013696	O 1990	JENA-LOUISE	MEDINA	TX10	325	352268	O 1977
JANCA RANCH	LEE	TX30	287	011981	O 1987	JENGOR	CLAY	TX90	077	357370	O 1957
JANDOR LEABETS	WOOD	TX60	499	014349	O 1992	JENI-BETH	COLEMAN	TX70	083	013880	ONA 1990
JANE L	ANDREWS	TX80	003	354649	O 1956	JENKIM	LIPSCOMB	TX95	295	009254	ONA 1985
JANELLE	WARD	TX80	475	354680	ONA 1955	JENKINS	GAINES	TX85	165	357401	OA 1948
JANELLE SE	WARD	TX80	475	354711	ONA 1962	JENKINS NORTH	GAINES	TX85	165	357432	OA 1952
JANELLEN	BROWN	TX70	049	354742	ONA 1949	JENKINS NW	GAINES	TX85	165	014107	O 2001
JANELLEN SOUTH	BROWN	TX70	049	354773	N 1953	JENKINS SE	GAINES	TX85	165	357463	OA 1964
JANE'S	CALLAHAN	TX70	059	015967	O 1996	JENKINS SOUTH	GAINES	TX85	165	007113	OA 1982
JANET	COLEMAN	TX70	083	354804	ONA 1972	JENLAW	PECOS	TX80	371	357525	O 1971
JANET ANNE	HASKELL	TX70	207	354835	O 1966	JENNI-BROOKE	NOLAN	TX70	353	001480	OA 1981
JANET WOODHAM	HARDEMAN	TX90	197	010479	OA 1985	JENNIE BELL	DE WITT	TX20	123	357556	ONA 1952
JANEY	ZAVALA	TX10	507	013610	N 1990	JENNIE FAYE	CALLAHAN	TX70	059	357571	ONA 1977
JANICE	THROCKMORTON	TX70	447	354866	N 1982	JENNIFER	ARCHER	TX90	009	357587	O 1961
JANICE	YOAKUM	TX85	501	354866	OA 1955	JENNIFER	HASKELL	TX70	207	357587	OA 1983
JANIE	ARCHER	TX90	009	008781	OA 1985	JENNIFER	JACK	TX90	237	357587	ONA 1983
JAN-JERRY	SCHLEICHER	TX75	413	354605	ON 1974	JENNIFER	MITCHELL	TX80	335	357587	O 1984
JAN-JERRY SE	SCHLEICHER	TX75	413	354610	ONA 1977	JENNIFER	SHACKELFORD	TX70	417	357587	OA 1982
JANNA-PAT	WOOD	TX60	499	354881	OA 1978	JENNIFER ELAINE	ROBERTSON	TX50	395	357606	O 1974
JANOR	CONCHO	TX75	095	351913	ONA 1977	JENNINGS	RUNNELS	TX75	399	357618	N 1966
JAN-R	STEPHENS	TX70	429	001477	OA 1977	JENNINGS	ZAPATA	TX40	505	357618	ONA 1914
JANSA	RUNNELS	TX75	399	007112	OA 1981	JENNINGS EAST	ZAPATA	TX40	505	357649	O 1966
JANSKY	LAVACA	TX20	285	354928	ONA 1971	JENNINGS LAKE	MATAGORDA	TX30	321	006555	ONA 1983
JANSSON	KARNES	TX20	255	354959	O 1954	JENNINGS NORTH	ZAPATA	TX40	505	357680	N 1973
JANSSON	LIVE OAK	TX20	297	354959	N 1987	JENNINGS RANCH	ZAPATA	TX40	505	357742	N 1961
JANSSON EAST	LIVE OAK	TX20	297	001970	N 1987	JENNINGS SOUTH	ZAPATA	TX40	505	357804	N 1974
JAR	UPTON	TX75	461	007452	OA 1997	JENNINGS WEST	ZAPATA	TX40	505	357866	ONA 1951
JARDIN	KENEDY	TX40	261	011769	N 1987	JENSOON	ROBERTS	TX95	393	007892	N 1981
JARED	RUSK	TX60	401	006123	N 1983	JENTSCH	ARCHER	TX90	009	357990	OA 1952
JAREN	EASTLAND	TX70	133	010774	O 1986	JERALD CECIL	THROCKMORTON	TX70	447	358021	OA 1959
JARLET	SAN PATRICIO	TX40	409	355083	N 1966	JERGENS	CHAMBERS	TX30	071	358052	ONA 1947
JARON	JIM HOGG	TX40	247	355135	ONA 1973	JERIANN	CALLAHAN	TX70	059	358083	OA 1954
JARRELL CREEK	RUSK	TX60	401	355145	ONA 1956	JERMYN WEST	JACK	TX90	237	001481	OA 1980
JARS	ECTOR	TX80	135	003721	OA 1998	JERMYN WEST	YOUNG	TX90	503	001481	OA 1980
JARVIS	KNOX	TX90	275	355176	O 1957	JERNIGAN	SMITH	TX60	423	358114	O 1964
JARVIS CREEK	WHARTON	TX30	481	355207	N 1964	JERRY	THROCKMORTON	TX70	447	358176	OA 1978
JARVIS DOME	ANDERSON	TX60	001	000671	ON 1980	JERRY HOUSE	ZAVALA	TX10	507	358184	ONA 1977
JARVIS NE	KNOX	TX90	275	355238	OA 1967	JERRYBO	SCHLEICHER	TX75	413	007507	O 1997
JASMINE	MITCHELL	TX80	335	015590	O 1995	JERRY-E-JAN	JACK	TX90	237	358212	ONA 1973
JASON	PALO PINTO	TX70	363	009251	N 1985	JERRY-E-JAN EAST	JACK	TX90	237	358216	OA 1975
JASON DVORIN	TARRANT	TX50	439	002999	N 1999	JERRY'S QUARTERS	WASHINGTON	TX30	477	006813	N 1984
JASPER	JACK	TX90	237	355393	OA 1982	JESS BURNER	CULBERSON	TX80	109	002126	OA 1982
JASPER	WINKLER	TX80	495	355393	OA 1957	JESS BURNER	REEVES	TX80	389	002126	OA 1982
JASPER NORTH	WEBB	TX40	479	355455	N 1979	JESS EVERETT	SCURRY	TX85	415	358269	O 1970
JASPER-GLAHH	SHACKELFORD	TX70	417	003863	OA 1983	JESSICA					

TEXAS

Field Name	County Name	State Sub	Co Code	Field Code	Field Disc Type	Year	Field Name	County Name	State Sub	Co Code	Field Code	Field Disc Type	Year
JETER	ARCHER	TX90	009	358610	OA	1967	JOHN COFFEE	JACKSON	TX20	239	361301	ONA	1954
JETERO	ZAVALA	TX10	507	002127	OA	1981	JOHN COULSON	MONTAGUE	TX90	337	361332	O	1950
JETT	BROWN	TX70	049	358758	OA	1975	JOHN CREEK	HUTCHINSON	TX95	233	361363	ON	1960
JETTIE ALICE	WISE	TX90	497	007114	N	1982	JOHN CREEK NORTH	HUTCHINSON	TX95	233	361394	N	1971
JEUNE	ZAVALA	TX10	507	358810	OA	1976	JOHN CURRY	STEPHENS	TX70	429	361409	N	1979
JEWELL	ATASCOSA	TX10	013	358920	O	1982	JOHN DEAN	PALO PINTO	TX70	363	361413	N	1979
JEWELL	JONES	TX70	253	358920	O	1953	JOHN DEERING	GUADALUPE	TX10	187	361425	OA	1952
JEWETT	LEON	TX50	289	358951	N	1971	JOHN HIGH	DIMMIT	TX10	127	361444	ON	1970
JEWETT SOUTH	LEON	TX50	289	006125	N	1982	JOHN K	CALLAHAN	TX70	059	010483	OA	1985
JEWETT WEST	LEON	TX50	289	016924	N	1999	JOHN KAY	ARCHER	TX90	009	361456	O	1949
JFF	HARDEMAN	TX90	197	013881	O	1990	JOHN NORRIS	PALO PINTO	TX70	363	361518	OA	1968
JICARILLA	HIDALGO	TX40	215	359032	N	1990	JOHN PAUL	WHARTON	TX30	481	003112	N	1999
JIGGER-Y	UPTON	TX75	461	359192	OA	1951	JOHN R. JACOBS	ERATH	TX70	143	015728	N	1996
JILL	STEPHENS	TX70	429	359285	ONA	1964	JOHN RAE	SCHLEICHER	TX75	413	361549	OA	1964
JILL NORTH	STEPHENS	TX70	429	359316	ONA	1965	JOHN SCOTT	REAGAN	TX75	383	361580	OA	1953
JILL NW	STEPHENS	TX70	429	359347	OA	1966	JOHN SCOTT NORTH	REAGAN	TX75	383	361611	O	1957
JILL SW	STEPHENS	TX70	429	359378	O	1969	JOHN T SAUNDERS	LA SALLE	TX10	283	017975	N	2005
JILLIAN	JACKSON	TX20	239	015579	N	1995	JOHN VICKERS	HARDIN	TX30	199	361642	OA	1956
JIM	THROCKMORTON	TX70	447	359398	O	1976	JOHN W	HENDERSON	TX50	213	001494	OA	1979
JIM ADAMS	RUNNELS	TX75	399	359409	OA	1949	JOHN WELDER	CALHOUN	TX20	057	361673	N	1960
JIM B GRAY	COLEMAN	TX70	083	001484	N	1978	JOHN-ED	EASTLAND	TX70	133	012198	N	1985
JIM BOB	COLEMAN	TX70	083	359423	ONA	1976	JOHNES	UPTON	TX75	461	003691	OA	1998
JIM BOB	THROCKMORTON	TX70	447	359423	O	1982	JOHNNIE-MAMIE	COLEMAN	TX70	083	361704	O	1956
JIM BURT	RUNNELS	TX75	399	359440	O	1949	JOHN LAW	PECOS	TX80	371	010948	O	1986
JIM BURT EAST	RUNNELS	TX75	399	359471	ONA	1960	JOHN-MAG	WILBARGER	TX90	487	361487	O	1956
JIM BURT SOUTH	RUNNELS	TX75	399	359502	OA	1953	JOHNNY	JACK	TX90	237	361718	N	1974
JIM CATO	YOUNG	TX90	503	359533	O	1955	JOHNNY	STEPHENS	TX70	429	361718	ONA	1979
JIM GUINN	YOUNG	TX90	503	015843	O	1997	JOHNS	DUVAL	TX40	131	361735	ONA	1956
JIM HELLAND	HARDEMAN	TX90	197	017354	O	2003	JOHNSON	CLAY	TX90	077	361797	OA	1948
JIM HINES	TAYLOR	TX70	441	359635	OA	1978	JOHNSON	COLEMAN	TX70	083	361797	OA	1981
JIM KERN EAST	STEPHENS	TX70	429	359657	OA	1960	JOHNSON	ECTOR	TX80	135	361797	OA	1934
JIM KERN SE	STEPHENS	TX70	429	001485	OA	1979	JOHNSON	FOARD	TX90	155	361797	OA	1933
JIM NED	COLEMAN	TX70	083	359719	ONA	1941	JOHNSON	STONEWALL	TX70	433	361797	OA	1983
JIM SMITH	BASTROP	TX10	021	359750	OA	1948	JOHNSON	YOUNG	TX90	503	361797	N	1979
JIMAX	CALLAHAN	TX70	059	006969	N	1984	JOHNSON	ZAVALA	TX10	507	361797	N	1980
JIMBO	JACKSON	TX20	239	014970	N	1994	JOHNSON BEND	STEPHENS	TX70	429	015200	O	1994
JIM-FERD	YOUNG	TX90	503	359626	OA	1967	JOHNSON CREEK	WHARTON	TX30	481	013568	N	1990
JIM-LEW	FISHER	TX70	151	359688	O	1971	JOHNSON CROSSING	STEPHENS	TX70	429	014972	O	1994
JIMMIE OWEN	HARDIN	TX30	199	359812	OA	1958	JOHNSON RANCH	TOM GREEN	TX75	451	007116	N	1981
JIMMIE OWEN	JASPER	TX30	241	359812	O	1958	JOHNSONS CHAPEL	STONEWALL	TX70	433	362293	OA	1955
JIMMIE OWEN EAST	JASPER	TX30	241	359843	O	1971	JOHNSON-TEKELL	GREGG	TX60	183	009257	OA	1985
JIMMY	PANOLA	TX60	365	014971	N	1994	JOHNSTAR	MONTAGUE	TX90	337	362479	OA	1954
JIMMY WEST	CALLAHAN	TX70	059	010481	OA	1985	JOHNSTON	MADISON	TX30	313	362510	O	1964
JINES	OCHILTREE	TX95	357	013699	O	1991	JOHNSTON GAP	PALO PINTO	TX70	363	362603	ONA	1965
JINKENS	FISHER	TX70	151	001487	OA	1981	JOHNSTONE	VICTORIA	TX20	469	000137	NA	1997
JINKY	HASKELL	TX70	207	359967	O	1955	JOHO	PECOS	TX80	371	014029	N	1990
JIRAPONG	YOUNG	TX90	503	010776	O	1986	JOINER	FAYETTE	TX30	149	012381	OA	1988
JJ	TOM GREEN	TX75	451	003861	OA	1983	JO-KIEL	EASTLAND	TX70	133	360371	OA	1956
J-J CREEK	WHEELER	TX95	483	351615	ONA	1976	JOLEE GAY	STONEWALL	TX70	433	003867	O	1983
JJJ	HASKELL	TX70	207	003995	OA	1983	JOLENE	RUSK	TX60	401	009258	N	1985
JKM	WINKLER	TX80	495	013882	O	1991	JOLIAT	RUSK	TX60	401	010484	N	1985
JLE	RUNNELS	TX75	399	013612	ONA	1990	JOLLY	CALDWELL	TX10	055	362789	ON	1947
JM	CROCKETT	TX75	105	015435	N	1965	JOLLY ROGER	CLAY	TX90	077	006493	OA	1984
JM NORTH	CROCKETT	TX75	105	007110	N	1982	JO-MILL	BORDEN	TX85	033	360402	OA	1953
JM WEST	CROCKETT	TX75	105	016313	N	1997	JO-MILL	DAWSON	TX85	115	360402	OA	1954
JMF	TAYLOR	TX70	441	001488	OA	1980	JO-MILL NORTH	BORDEN	TX85	033	360433	O	1955
JMG MAG	JACK	TX90	237	016792	N	2000	JO-MILL NORTH	DAWSON	TX85	115	360433	O	1955
JMG MAG	PALO PINTO	TX90	363	016792	N	2000	JO-MILL SOUTH	DAWSON	TX85	115	360464	OA	1964
JMG MAG	PARKER	TX90	367	016792	N	2000	JO-MILL SOUTH	MARTIN	TX80	317	360464	OA	1964
JMJ	EASTLAND	TX70	133	001489	OA	1980	JON BEAR	THROCKMORTON	TX70	447	014773	N	1993
JMP	EASTLAND	TX70	133	009255	ONA	1985	JON NELSON	WHARTON	TX30	481	362961	N	1977
JMP	STEPHENS	TX70	429	009255	ONA	1985	JONATHAN	JACK	TX90	237	362975	OA	1983
JN	HASKELL	TX70	207	016454	O	1999	JONATHAN PARKER	SMITH	TX60	423	016456	OA	1999
JNO F	SHACKELFORD	TX70	417	360309	OA	1970	JONED	REAGAN	TX75	383	016459	OA	1999
JO JO	HASKELL	TX70	207	360340	OA	1955	JONES	BEXAR	TX10	029	363037	OA	1921
JO NELL	SUTTON	TX75	435	360477	N	1974	JONES	HEMPHILL	TX95	211	363037	ONA	1984
JOAN	NOLAN	TX70	353	015536	O	1996	JONES	JACK	TX90	237	363037	N	1981
JOANIE	THROCKMORTON	TX70	447	360495	OA	1971	JONES	JIM HOGG	TX40	247	363037	ONA	1954
JOAQUIN	PANOLA	TX60	365	360526	OA	1931	JONES	STARR	TX40	427	363037	ONA	1954
JOAQUIN	SHELBY	TX60	419	360526	ON	1931	JONES	TOM GREEN	TX75	451	363037	OA	1981
JOAQUIN SE	SHELBY	TX60	419	360557	N	1948	JONES	WISE	TX90	497	363037	N	1981
JOAQUIN WEST	SHELBY	TX60	419	360563	N	1975	JONES & LEWIS	BROWN	TX70	049	363068	N	1968
JOB	LIMESTONE	TX50	293	001490	N	1977	JONES 20	HOWARD	TX80	227	014693	O	1993
JOBAR	GOLIAD	TX20	175	014772	N	1993	JONES BAY	GALVESTON	TX30	167	008528	N	1983
JOBYRD	KARNES	TX20	255	005551	N	1983	JONES COUNTY REGULAR	JONES	TX70	253	363192	ONA	1926
JOBYRD EAST	KARNES	TX20	255	007607	N	1984	JONES CREEK	WHARTON	TX30	481	363223	ON	1960
JOCELYN-VARN	TAYLOR	TX70	441	360619	OA	1957	JONES CREEK NORTH	WHARTON	TX30	481	363230	N	1979
JOCELYN-VARN SOUTH	TAYLOR	TX70	441	360650	OA	1960	JONES CREEK SW	WHARTON	TX30	481	017582	N	2004
JOCKEY	MONTAGUE	TX90	337	360681	O	1953	JONES EAST	JIM HOGG	TX40	247	363254	OA	1951
JODWEY	COLEMAN	TX70	083	008913	N	1985	JONES EAST	STARR	TX40	427	363254	OA	1951
JODY BILL	JACK	TX90	237	360695	OA	1977	JONES HILL	COLEMAN	TX70	083	363316	OA	1950
JOE	ARCHER	TX90	009	360712	O	1963	JONES HILL SOUTH	COLEMAN	TX70	083	363347	O	1961
JOE & GRADY DAWS	THROCKMORTON	TX70	447	006126	N	1983	JONES NE	JIM HOGG	TX40	247	363378	O	1951
JOE BEAN	CROCKETT	TX75	105	017280	ON	2002	JONES NORTH	JIM HOGG	TX40	247	363409	O	1951
JOE BOB	BROWN	TX70	049	010482	N	1985	JONES RANCH	GAINES	TX85	165	363471	OA	1945
JOE BROOKS	IRION	TX75	235	014109	OA	1991	JONES RANCH	HIDALGO	TX40	215	363471	N	1983
JOE DURHAM	JACK	TX90	237	001491	OA	1981	JONES RANCH	MCCULLOCH	TX75	307	363471	ONA	1985
JOE ELLETT	SHACKELFORD	TX70	417	012552	O	1988	JONES RANCH	YOAKUM	TX85	501	363471	OA	1945
JOE FINGER	BEE	TX20	025	005018	N	1997	JONES RANCH SOUTH	GAINES	TX85	165	363502	OA	1953
JOE FISH	WICHITA	TX90	485	360774	OA	1955	JONES SE	STARR	TX40	427	363533	O	1952
JOE FORD	MAVERICK	TX10	323	014692	O	1993	JONES SNYDER	SHACKELFORD	TX70	417	007893	OA	1982
JOE KERR	KINNEY	TX10	271	360820	O	1960	JONES SQUARE	JONES	TX70	253	363595	O	1972
JOE LYNE	LIVE OAK	TX20	297	360824	N	1978	JONESIE	WISE	TX90	497	011770	N	1978
JOE MOSS	ZAPATA	TX40	505	360836	ONA	1947	JONES-PAYNE	WICHITA	TX90	485	363440	OA	1947
JOE SNELL	DAWSON	TX85	115	016314	O	1997	JONESVILLE	HARRISON	TX60	203	363781	ONA	1984
JOE T	CROCKETT	TX75	105	360867	N	1960	JONICE	MILAM	TX10	331	002130	O	1980
JOE TISDALE	SCHLEICHER	TX75	413	013883	OA	1990	JONISUE BOWDEN	FISHER	TX70	151	363843	ONA	1956
JOE WILSON	BEE	TX20	025	360898	OA	1954	JONS	KENT	TX85	263	015886	O	1997
JOED PSL	JONES	TX70	253	015537	O	1995	JOPA	COLEMAN	TX70	083	007894	N	1983
JOES LAKE	TYLER	TX30	457	360929	O	1937	JOPLIN	JACK	TX90	237	363874	ONA	1951
JOES LAKE EAST	TYLER	TX30	457	360960	OA	1969	JOPLIN SOUTH	JACK	TX90	237	363905	O	1951
JOES LAKE WEST	TYLER	TX30	457	015298	O	1993	JOPLIN SW	JACK	TX9				

Field Name	County Name	State Sub	Co Code	Field Code	Field Disc Type Year	Field Name	County Name	State Sub	Co Code	Field Code	Field Disc Type Year
JOSEPH P MUELLER	LAVACA	TX20	285	002097	ONA 1999	K B & Z	WOOD	TX60	499	009798	OA 1982
JOSEPHINE BRYANT	MONTAGUE	TX90	337	364277	O 1952	K B DOYLE	HARDIN	TX30	199	267742	ONA 1978
JOSEPHINE C	DUVAL	TX40	131	008175	N 1981	K B DOYLE	JEFFERSON	TX30	245	267742	ONA 1978
JOSEY RANCHO	HARRIS	TX30	201	364339	ONA 1945	K B H	JACK	TX90	237	001388	ONA 1981
JOSH THOMPSON	SHACKELFORD	TX70	417	364359	ONA 1972	K C	YOUNG	TX90	503	001389	OA 1977
JOSHUA	EASTLAND	TX70	133	001498	OA 1979	K C A	CROCKETT	TX75	105	367767	O 1958
JOSIE	CALLAHAN	TX70	059	364370	O 1948	K C F	HARDEMAN	TX90	197	010780	OA 1986
JOSIE BLOODWORTH	ARCHER	TX90	009	364380	OA 1973	K C T	KENEDY	TX40	261	017363	N 2003
JOSIE JAMBOREE	RUNNELS	TX75	399	364392	OA 1978	K H & C	CALLAHAN	TX70	059	367829	O 1955
JOSSAC	PANOLA	TX60	365	013238	N 1988	K L B	ARCHER	TX90	009	367891	O 1954
JOURD	MCMULLEN	TX10	311	364432	O 1947	K L B	WICHITA	TX90	485	367891	OA 1953
JOURDANTON	ATASCOSA	TX10	013	364463	ONA 1946	K L M	JACK	TX90	237	367898	OA 1978
JOURDANTON NORTH	ATASCOSA	TX10	013	010486	OA 1985	K M	TERRELL	TX75	443	367922	ONA 1967
JOURDANTON WEST	ATASCOSA	TX10	013	364473	OA 1978	K M I	OCHILTREE	TX95	357	368000	OA 1977
JOUDY	COLEMAN	TX70	083	009259	N 1985	K M S	JONES	TX70	253	011167	O 1986
JOWLYNN	ECTOR	TX80	135	013701	OA 1990	K M SW	TERRELL	TX75	443	014974	O 1994
JOY	CLAY	TX90	077	364494	OA 1941	K M WEST	TERRELL	TX75	443	011771	N 1987
JOY EAST	CLAY	TX90	077	364525	O 1954	K O G	WINKLER	TX80	495	005559	OA 1982
JOY NE	CLAY	TX90	077	364556	OA 1952	K R C	FISHER	TX70	151	368046	O 1968
JOY NW	CLAY	TX90	077	364562	OA 1971	K W	SHACKELFORD	TX70	417	010488	OA 1985
JOY SE	CLAY	TX90	077	001499	OA 1977	K W B	TOM GREEN	TX75	451	007895	ONA 1981
JOY SNELL	DAWSON	TX85	115	015131	O 1994	KACEE	COLORADO	TX30	089	002348	N 1998
JOY SNELL SOUTH	DAWSON	TX85	115	015132	O 1994	KACHINA	CALLAHAN	TX70	059	368119	OA 1985
JOY SOUTH	CLAY	TX90	077	364587	OA 1965	KACHINA	COLEMAN	TX70	083	368119	OA 1985
JOYCE	BROWN	TX70	049	364680	O 1977	KADANE	ARCHER	TX90	009	368139	OA 1940
JOYCE	CALLAHAN	TX70	059	364680	N 1979	KADANE	JACK	TX90	237	368139	N 1949
JOYCE	TERRY	TX85	445	364680	OA 1981	KADANE CATO	HARDEMAN	TX90	197	368174	OA 1976
JOYCE ANN	RUNNELS	TX75	399	007118	OA 1981	KADANE POOL	ARCHER	TX90	009	368201	OA 1940
JOYCE RICHARDSON	HARRIS	TX30	201	364742	ONA 1940	KADANE-BEAUMONT	SHACKELFORD	TX70	417	368170	ONA 1949
JOYZE	MADISON	TX30	313	364773	N 1964	KAHAN	EASTLAND	TX70	133	001390	OA 1979
JPRG	WICHITA	TX90	485	003450	O 1999	KAI CREEK	VICTORIA	TX20	469	368263	N 1961
JRC	WOOD	TX60	499	015800	O 1992	KAIA	KING	TX85	269	015888	O 1997
JRL	BORDEN	TX85	033	001386	OA 1981	KAIN	OFFSHORE-STATE	TX05	990	368294	N 1953
JUAN	JACKSON	TX20	239	365169	N 1972	KAINER	COLORADO	TX30	089	368303	ONA 1974
JUAN GRANDE	ZAPATA	TX40	505	365185	N 1958	KAINER	WHARTON	TX30	481	368303	N 1980
JUANITA	WEBB	TX40	479	365216	N 1979	KAITLEN	TAYLOR	TX70	441	013703	O 1990
JUANITA	WHARTON	TX30	481	365216	OA 1979	KAIZER	EASTLAND	TX70	133	008529	OA 1984
JUBILEE	HEMPHILL	TX95	211	365278	N 1980	KA-JEN	MITCHELL	TX80	335	008783	O 1984
JUD	GRAYSON	TX90	181	365340	OA 1981	KAKER	WISE	TX90	497	368356	OA 1950
JUD	HASKELL	TX70	207	365340	OA 1949	KAL-BRE	EASTLAND	TX70	133	007609	OA 1984
JUD SOUTH	HASKELL	TX70	207	365371	OA 1960	KALELLIS	ZAVALA	TX10	507	368449	OA 1972
JUD WEST	HASKELL	TX70	207	365402	OA 1951	KALELLIS WEST	DIMMIT	TX10	127	368480	O 1972
JUDD	SHERMAN	TX95	421	365433	ONA 1958	KALGARY	GARZA	TX85	169	368511	O 1967
JUDD CITY	STARR	TX40	427	365464	ONA 1956	KALINA	DUVAL	TX40	131	006127	OA 1984
JUDD CITY SOUTH	STARR	TX40	427	365495	ON 1970	KALLENBACH	MONTAGUE	TX90	337	007121	OA 1982
JUDD-BARNES	HARDEMAN	TX90	197	008118	OA 1997	KAMA	CROCKETT	TX75	105	368690	N 1976
JUDGE	NOLAN	TX70	353	365521	O 1974	KAMA	SCHLEICHER	TX75	413	368690	N 1976
JUDGE COQUAT	LA SALLE	TX10	283	365526	N 1970	KAMLOK	WHARTON	TX30	481	006495	N 1984
JUDGE MILLS	ZAVALA	TX10	507	002131	ONA 1981	KANDY	YOUNG	TX90	503	006128	OA 1983
JUDI-LYNN	JONES	TX70	253	016888	O 2001	KAREN	RUNNELS	TX75	399	009260	OA 1985
JUDITH	THROCKMORTON	TX70	447	365650	O 1968	KAREN BEAUCHAMP	GOLIAD	TX20	175	369255	ONA 1957
JUDITH A	RUNNELS	TX75	399	007119	O 1981	KAREN BEAUCHAMP SOUTH	GOLIAD	TX20	175	369267	N 1978
JUDY	JACKSON	TX20	239	365681	N 1959	KAREN K	SHACKELFORD	TX70	417	369272	N 1978
JUDY	THROCKMORTON	TX70	447	365681	OA 1982	KARIE	SUTTON	TX75	435	000118	ONA 1979
JUDY ALICE	SCHLEICHER	TX75	413	365712	ONA 1964	KARLGORE	HARDIN	TX30	199	369286	ONA 1954
JUDY ANN	WEBB	TX40	479	003365	N 1999	KARLYN	SHACKELFORD	TX70	417	014774	ON 1994
JUDY ANN ROSE	WEBB	TX40	479	016925	N 1999	HARRISON	HARRISON	TX60	203	369348	O 1986
JUDY DICKSON	MONTAGUE	TX90	337	016316	O 1997	KARNACK NW	HARRISON	TX60	203	369379	N 1965
JUDY GAIL	FISHER	TX70	151	365743	OA 1953	KARO	MCLENNAN	TX50	309	007122	O 1982
JUDY GAIL EAST	FISHER	TX70	151	011454	O 1979	KARON	LIVE OAK	TX20	297	369441	ONA 1950
JUDY GAIL WEST	FISHER	TX70	151	365774	O 1962	KARON NORTH	LIVE OAK	TX20	297	369472	
JUDY J	LIMESTONE	TX50	293	012202	N 1987	KARON SOUTH	BEE	TX20	025	369503	ONA 1948
JU-JAN-JAC	TOM GREEN	TX75	451	365154	OA 1956	KARON SOUTH	LIVE OAK	TX20	297	369503	ONA 1948
JULE WALKER	JIM HOGG	TX40	247	365819	N 1977	KARON WEST	LIVE OAK	TX20	297	369510	ONA 1977
JULIAN	KENEDY	TX40	261	365836	ONA 1950	KAR-O-WAY	LIVE OAK	TX20	297	369162	OA 1969
JULIAN NORTH	BROOKS	TX40	047	365898	N 1953	KARPER	JACK	TX90	237	369534	O 1953
JULIAN NORTH	KENEDY	TX40	261	365898	N 1953	KARRAN	YOUNG	TX90	503	369565	OA 1955
JULIANA	HASKELL	TX70	207	365929	OA 1950	KARRAN NORTH	YOUNG	TX90	503	369627	OA 1956
JULIANA NE	HASKELL	TX70	207	365960	O 1970	KARSTEDT	WHARTON	TX30	481	369635	N 1972
JULIANA NORTH	HASKELL	TX70	207	365991	OA 1957	KASON DRAKE	MARION	TX60	315	012995	ONA 1988
JULIANA SOUTH	HASKELL	TX70	207	366022	OA 1958	KASPAR	DE WITT	TX20	123	009261	N 1985
JULIE	GAINES	TX85	165	015887	O 1996	KASPAR SOUTH	DE WITT	TX20	123	014030	N 1990
JULIE ANN	CALLAHAN	TX70	059	366053	N 1980	KASTNER	BASTROP	TX10	021	006651	OA 1984
JULIE ANN	FAYETTE	TX30	149	366053	OA 1953	KAT MAN	CLAY	TX90	077	008704	OA 1984
JULIE C	SHACKELFORD	TX70	417	366067	O 1968	KATE PHILLIPS	PANOLA	TX60	365	008784	N 1984
JULIFF	BRAZORIA	TX30	039	366084	ONA 1953	KATEMBEN	GARZA	TX85	169	017191	O 2001
JULIO	JIM HOGG	TX40	247	006494	N 1983	KATHARINE	THROCKMORTON	TX70	447	014975	O 1994
JUL-VERN	DAWSON	TX85	115	007608	OA 1984	KATHERINE RYAN	NEECES	TX40	355	369875	N 1966
JULY 4TH	LIVE OAK	TX20	297	366146	ONA 1968	KATHIE	SCHLEICHER	TX75	413	007896	OA 1982
JUMBO	THROCKMORTON	TX70	447	366177	OA 1956	KATHLEEN	REFUGIO	TX20	391	369937	ONA 1961
JUMPSTART	SHACKELFORD	TX70	417	015538	O 1996	KATHLEEN ANN	WILSON	TX10	493	009441	OA 1984
JUMPSTART NORTH	SHACKELFORD	TX70	417	003368	O 1998	KATHRYN	SHACKELFORD	TX70	417	369968	OA 1972
JUNCTION	KIMBLE	TX75	267	366239	N 1954	KATHRYN W ALLEN	VICTORIA	TX20	469	014110	O 1991
JUNCTURE	CRANE	TX80	103	010949	OA 1986	KATHY	SHACKELFORD	TX70	417	369983	O 1977
JUNE	JONES	TX70	253	366425	OA 1971	KATHY GAIL	ANDERSON	TX60	001	369999	O 1967
JUNE ANN	TOM GREEN	TX75	451	017985	O 2005	KATHY SUE	REEVES	TX80	389	370030	O 1964
JUNETEENTH	DE WITT	TX20	123	005074	N 1997	KATIE	MARTIN	TX80	317	370061	O 1986
JUNGMAN	KNOX	TX90	275	366456	OA 1959	KATIE SUE	WOOD	TX60	499	012785	O 1988
JUNGMAN	YOUNG	TX90	503	366456	OA 1983	KATIE WELDER	BEE	TX20	025	370108	O 1980
JUNIOR	LOVING	TX80	301	366470	N 1980	KATIE WELDER	CALHOUN	TX20	057	370108	ONA 1980
JUNIPER	KING	TX85	269	366487	N 1950	KATIE WELDER NORTH	CALHOUN	TX20	057	008176	O 1982
JUNIPER NORTH	COTTLE	TX85	101	366518	N 1966	KATIE'S LUCK	MITCHELL	TX80	335	015563	OA 1996
JUPITER	JACK	TX90	237	366549	ONA 1954	KATIE'S LUCK	SCURRY	TX85	415	015563	O 1996
JUPITER	NEECES	TX40	355	366549	ON 1957	KATLACO	EASTLAND	TX70	133	007610	OA 1984
JUPITER	WISE	TX90	497	366549	A 1979	KATLACO-COOK	EASTLAND	TX70	133	009442	OA 1984
JUPITER EAST	JACK	TX90	237	366580	OA 1962	KATRINAS	HARDEMAN	TX90	197	006562	OA 1984
JUPITER NW	JACK	TX90	237	366611	O 1954	KATY	FORT BEND	TX30	157	370123	ONA 1938
JURICA	NEECES	TX40	355	366642	O 1950	KATY	HARRIS	TX30	201	370123	ONA 1938
JUST PLAIN LUCKY	VAN ZANDT	TX50	467	016581	O 2000	KATY	WALLER	TX30	473	370123	ONA 1938
JUST RIGHT	BORDEN	TX85	033	366658	OA 1976	KATY EAST	HARRIS	TX30	201	003074	N 1982
JUST SKILL	OCHILTREE	TX95	357	014558	N 1992	KATYCO-GENE	RUSK	TX60	401	015882	O 1997
JUSTICE	FAYETTE	TX30	149	366673	O 1992	KATZ	HASKELL	TX70	207	370216	OA 1951
JUSTICEBURG	GARZA	TX85	169	366704	OA 1925	KATZ	KING	TX85	269	370216	OA 1951
JUSTICEBURG NORTH	GARZA	TX85	169	366735	O 1954	KATZ	KNOX	TX90	275	370216	OA 1951
JUSTICEBURG NW	GARZA	TX85	169	366766	OA 1955	KATZ	STONEWALL	TX70	433	370216	OA 1951
JUSTIN	DENTON	TX90	121	366797	N 1961	KATZ NORTH	KING	TX85	269	370247	O 1959
JUSTIN WEST	DENTON	TX90	121	017787	N 2004	KATZ-SLICK	LIVE OAK	TX20	297	370278	N 1959
-JY-	KING	TX85	269	352076	O 1950	KAWITT	DE WITT	TX20	123	370557	ONA 1960
JY WEST	KING	TX85	269	013386	O 1989	KAWITT	KARNES	TX20	255	370557	ONA 1960
K & L	WILBARGER	TX90	487	367881	OA 1977	KAY	BROWN	TX70	049	370619	OA

TEXAS

Field Name	County Name	State Sub	Co Code	Field Code	Field Type	Disc Year	Field Name	County Name	State Sub	Co Code	Field Code	Field Type	Disc Year
KAY KIMBELL	COOKE	TX90	097	370681	OA	1954	KENDALL NORTH	YOUNG	TX90	503	374138	OA	1960
KAYE	WILSON	TX10	493	370712	OA	1956	KENDLETON	FORT BEND	TX30	157	374231	N	1983
KAYE EAST	WILSON	TX10	493	010490	OA	1985	KENDLETON SE	WHARTON	TX30	481	008181	N	1981
KAY-JAN	DIMMIT	TX10	127	370678	OA	1973	KENDRICK	NACOGDOCHES	TX60	347	374262	N	1980
KAYLYN	JIM WELLS	TX40	249	370743	N	1978	KENDRICK	RUNNELS	TX75	399	374262	ONA	1955
KAY-LYNN	SHACKELFORD	TX70	417	370696	OA	1978	KENEDY	KARNES	TX20	255	374486	ONA	1969
KA-ZE-SA	SCHLEICHER	TX75	413	368091	ONA	1979	KENEDY CENTRAL	KARNES	TX20	255	013239	N	1989
K-B	SHACKELFORD	TX70	417	367736	O	1958	KENEDY EAST	KARNES	TX20	255	374489	ONA	1976
K-C	WHARTON	TX30	481	367760	ONA	1973	KENEDY SW	KARNES	TX20	255	374492	N	1969
KCBS	JONES	TX75	253	017925	O	2005	KENG	LEE	TX30	287	010782	OA	1986
KD	THROCKMORTON	TX70	447	016684	O	2000	KENKER	TOM GREEN	TX75	451	374541	OA	1964
K-D	WILBARGER	TX90	487	367798	O	1955	KENKER SOUTH	TOM GREEN	TX75	451	374572	O	1965
KDC	THROCKMORTON	TX70	447	007611	N	1982	KENKIRK	WISE	TX90	497	374603	ONA	1956
KDE	SHACKELFORD	TX70	417	014976	N	1994	KENKIRK SE	WISE	TX90	497	374634	N	1965
KEECHI - HAMILL	LEON	TX50	289	001392	N	1980	KENKIRK SW	WISE	TX90	497	374665	N	1964
KEECHI CREEK	PALO PINTO	TX70	363	371131	ON	1961	KENLAW	CROCKETT	TX75	105	011774	N	1979
KEECHI CREEK UPPER	LEON	TX50	289	015950	O	1996	KENLON	JACKSON	TX20	239	012447	N	1988
KEELER-WIMBERLY	FISHER	TX70	151	371224	OA	1952	KENNARD	STARR	X40	427	374758	ONA	1947
KEELER-WIMBERLY NORTH	FISHER	TX70	151	371255	ONA	1959	KENNARD-MOORE	GONZALES	TX10	177	006918	N	1984
KEEMAC	JIM WELLS	TX40	249	371348	N	1956	KENNEY	JACK	TX90	337	374789	ONA	1983
KEEP IT	CONCHO	TX75	095	015741	O	1996	KENNEY	MONTAGUE	TX90	337	374789	OA	1948
KEERAN	VICTORIA	TX20	469	371720	ONA	1932	KENNEY HEIRS	KENEDY	X40	261	009262	N	1985
KEERAN EAST	VICTORIA	TX20	469	371751	ONA	1955	KENNEY, BILL	LOVING	TX80	301	017375	N	2003
KEERAN SE	VICTORIA	TX20	469	371813	ONA	1954	KENNEY-FAULKNER	REEVES	TX80	389	374820	ONA	1968
KEES	PALO PINTO	TX70	363	007235	OA	1997	KENNEY-FAULKNER SOUTH	REEVES	TX80	389	374851	ONA	1969
KEETER	THROCKMORTON	TX70	447	371875	ON	1946	KENNEMER	TOM GREEN	TX75	451	374944	O	1953
KEETER LAKE	THROCKMORTON	TX70	447	006563	OA	1984	KENNEMER EAST	TOM GREEN	TX75	451	374975	OA	1965
KEETER RANCH	THROCKMORTON	TX70	447	008785	OA	1985	KENNEMER WEST	TOM GREEN	TX75	451	375006	O	1964
KEITH	GRIMES	TX30	185	372154	ONA	1980	KENNETH REISS	POLK	TX30	373	014112	O	1991
KEITH	JACK	TX90	237	372154	N	1978	KENNITH	HANSFORD	TX95	195	007218	N	1998
KEITH	JASPER	TX30	241	372154	ON	1956	KEN-RICH	JACK	TX90	237	373952	ONA	1955
KEITH	LEON	TX50	289	372154	O	1956	KEN-RICH	YOUNG	TX90	503	373952	OA	1956
KEITH	SHACKELFORD	TX70	417	372154	OA	1983	KEN-RICH SOUTH	JACK	TX90	237	373983	OA	1965
KEITH LAKE	JEFFERSON	TX30	245	017281	ONA	2002	KENS	GUADALUPE	X10	187	375254	OA	1957
KELEWAP	JACKSON	TX20	239	015299	N	1994	KENT	TOM GREEN	TX75	451	375285	ONA	1956
KELKERY	EASTLAND	TX70	133	010491	N	1985	KENT NORTH	TOM GREEN	TX75	451	375362	N	1977
KELLEHER	LAVACA	TX20	285	011985	N	1987	KENTUCKY MOTT	VICTORIA	TX20	469	375657	ONA	1958
KELLER RIDGE	DICKENS	TX85	125	010951	O	1986	KENWOOD	LEON	TX50	289	375676	N	1994
KELLER RIDGE SOUTH	DICKENS	TX85	125	014559	O	1993	KERENS	NAVARRO	TX50	349	376091	ON	1942
KELLERS BAY	CALHOUN	TX20	057	372526	ON	1954	KERENS SOUTH	NAVARRO	TX50	349	376122	ONA	1952
KELLERS BAY EAST	CALHOUN	TX20	057	372557	N	1957	KERI KIM	PARKER	TX70	367	010494	OA	1985
KELLERS BAY NORTH	CALHOUN	TX20	057	372588	N	1963	KERLUCK	GOLIAD	TX20	175	376154	N	1974
KELLERS CREEK	CALHOUN	TX20	057	372619	N	1970	KERLYN-LOVING	YOUNG	TX90	503	376184	OA	1940
KELLERS CREEK	JACKSON	TX20	239	372619	N	1970	KERMIT	WINKLER	TX80	495	376215	ONA	1928
KELLERS CREEK EAST	CALHOUN	TX20	057	372623	N	1973	KERMIT NW	WINKLER	TX80	495	017192	N	2001
KELLERS CREEK SOUTH	CALHOUN	TX20	057	372650	ONA	1971	KERMIT SE	WINKLER	TX80	495	376246	OA	1957
KELLEY	EDWARDS	TX10	137	372712	N	1990	KERMIT SOUTH	WINKLER	TX80	495	376277	ONA	1956
KELLEY C	SHACKELFORD	TX70	417	001399	N	1979	KERR	BEE	TX20	025	376525	N	1955
KELLEY POOL	FRIO	TX10	163	372724	O	1976	KERRICK	DALLAM	TX95	111	376556	N	1954
KELLN	LIPSCOMB	TX95	295	372774	ONA	1958	KERRY	STEPHENS	TX70	429	006129	ON	1983
KELLY	GOLIAD	TX20	175	372805	N	1982	KESELING	DE WITT	TX20	123	376618	ON	1964
KELLY	KLEBERG	TX40	273	372805	N	1979	KESELING NORTH	DE WITT	TX20	123	001401	N	1980
KELLY	OCHILTREE	TX95	357	372805	OA	1985	KESSLER	PALO PINTO	TX70	363	001402	N	1981
KELLY	ORANGE	TX30	361	372805	O	1983	KESSLER	PARKER	TX70	367	001402	N	1981
KELLY	SCURRY	TX85	415	372805	O	1948	KESTREL	THROCKMORTON	TX70	447	015968	O	
KELLY	STEPHENS	TX70	429	372805	ONA	1975	KETCHUM MOUNTAIN	IRION	TX75	235	376649	ONA	1955
KELLY LYNNE	WILSON	TX10	493	011773	OA	1987	KEVIN	JACK	TX90	237	376962	ONA	1977
KELLY RANCH	NUECES	TX40	355	373022	OA	1958	KEVIN	PALO PINTO	TX70	363	376962	ONA	1977
KELLY RANCH	STARR	TX40	427	373022	O	1958	KEVIN NE	PALO PINTO	TX70	363	010495	OA	1985
KELLY RANCH WEST	NUECES	TX40	355	373053	O	1963	KEY	ARCHER	TX90	009	376928	OA	1981
KELLY-SNYDER	SCURRY	TX85	415	373084	OA	1948	KEY	DAWSON	TX85	115	376928	OA	1959
KELLY-SNYDER EAST	SCURRY	TX85	415	373115	O	1961	KEY	GOLIAD	TX20	175	376928	N	1957
KELLY-SNYDER SE	SCURRY	TX85	415	373146	O	1954	KEY	HEMPHILL	TX95	211	376928	N	1981
KELLY-SNYDER SOUTH	SCURRY	TX85	415	373177	O	1955	KEY	SHACKELFORD	TX70	417	376928	N	1981
KELLY-STEPHENS	MIDLAND	TX80	329	011172	OA	1987	KEY	WHEELER	TX95	483	376928	N	1981
KELLYVILLE	MARION	TX60	315	373239	OA	1987	KEY NORTH	DAWSON	TX85	115	376959	OA	1960
KELSA	PARKER	TX70	367	006917	OA	1984	KEY SOUTH	DAWSON	TX85	115	011174	O	1986
KELSEY	BROOKS	TX40	047	373394	ONA	1938	KEY WEST	DAWSON	TX85	115	376990	ONA	1982
KELSEY	HIDALGO	TX40	215	373394	N	1999	KEY WEST	WHEELER	TX95	483	376990	N	1987
KELSEY	JIM HOGG	TX40	247	373394	ONA	1938	KEYE	TAYLOR	TX70	441	003077	N	1982
KELSEY	STARR	TX40	427	373394	ONA	1938	KEY'S FIRST	HARDEMAN	TX90	197	003769	OA	1998
KELSEY DEEP	BROOKS	TX40	047	373425	ONA	1944	KEYSTONE	WINKLER	TX80	495	377362	ONA	1935
KELSEY DEEP	JIM HOGG	TX40	247	373425	ONA	1944	KEYSTONE SE	WINKLER	TX80	495	377610	OA	1968
KELSEY DEEP	STARR	TX40	427	373425	ONA	1944	KEYSTONE SOUTH	WINKLER	TX80	495	377641	OA	1948
KELSEY DEEP NE	BROOKS	TX40	047	008177	O	1980	KEYSTONE SW	WINKLER	TX80	495	001403	OA	1981
KELSEY DEEP NORTH	BROOKS	TX40	047	373456	O	1968	KHAN	WILSON	TX10	493	014977	N	1993
KELSEY DEEP NW	JIM HOGG	TX40	247	008178	ON	1981	KIBBE	DUVAL	TX40	131	001406	OA	1980
KELSEY DEEP SW	JIM HOGG	TX40	247	008179	N	1980	KICKAPOO	ARCHER	TX90	009	378099	OA	1954
KELSEY DEEP WEST	JIM HOGG	TX40	247	008180	N	1980	KICKAPOO CREEK	CONCHO	TX75	095	001407	OA	1982
KELSEY EAST	HIDALGO	TX40	215	373487	N	1959	KICKAPOO CREEK	HOOD	TX70	221	001407	N	1980
KELSEY SE	BROOKS	TX40	047	373518	N	1945	KICKAPOO CREEK	PARKER	TX70	367	001407	N	1980
KELSEY SE	STARR	TX40	427	373518	N	1945	KICKENDAH	GOLIAD	TX20	175	014775	N	1993
KELSEY SE-NC	BROOKS	TX40	047	016928	N	1997	KIDD	BEE	TX20	025	378223	N	1978
KELSEY SOUTH	BROOKS	TX40	047	373549	ONA	1938	KIDD	COOKE	TX90	097	378223	OA	1953
KELSEY SOUTH	JIM HOGG	TX40	247	373549	ON	1938	KIDD	PARKER	TX70	367	378223	N	1979
KELSEY SOUTH	STARR	TX40	427	373549	ONA	1938	KIEFER RANCH	ZAVALA	TX10	507	013240	N	1988
KELSEY-SASS-DEEP	BROOKS	TX40	047	373398	N	1949	KIEFER WEST	ZAVALA	TX10	507	378293	N	1978
KELTON	THROCKMORTON	TX70	447	373580	OA	1957	KIEL	WILBARGER	TX90	487	378316	OA	1952
KELTON NORTH	WHEELER	TX95	483	011986	ONA	1987	KIERAN	HARDEMAN	TX90	197	012996	O	1988
KELTON NW	WHEELER	TX95	483	000320	N	1980	KIGHT	STEPHENS	TX70	429	008183	N	1984
KELTON WEST	WHEELER	TX95	483	007897	N	1982	KIKER	FISHER	TX70	151	014454	O	1992
KEM	WILBARGER	TX90	487	009443	OA	1984	KILCREASE	MONTAGUE	TX90	337	378378	O	1964
KEMAH	GALVESTON	TX30	167	003667	N	1999	KILDARE	CASS	TX60	067	378409	ONA	1942
KEMLETZ	CRANE	TX80	103	373611	O	1963	KILDARE	MARION	TX60	315	378409	ONA	1942
KEMP	COLEMAN	TX70	083	373735	ONA	1976	KILGORE NORTH	GREGG	TX60	183	014776	O	1993
KEMP	FISHER	TX70	151	373735	OA	1965	KILGORE SOUTH	RUSK	TX60	401	005572	N	1983
KEMP	KAUFMAN	TX50	257	373735	N	1980	KILGORE SW	RUSK	TX60	401	006496	ONA	1984
KEMP DENSON	MONTAGUE	TX90	337	003765	OA	1998	KILLAM	WEBB	TX40	479	378564	ONA	1937
KEMPER	LAVACA	TX20	285	373766	N	1975	KILLAM NORTH	WEBB	TX40	479	378595	O	1948
KEMPER EAST	LAVACA	TX20	285	001400	N	1979	KILLBREW	ROBERTS	TX95	393	378626	N	1954
KEMPNER	WICHITA	TX90	485	373797	OA	1947	KILLGORE RANCH	MOORE	TX95	341	378666	N	1974
KEMPNER WEST	WICHITA	TX90	485	373828	OA	1952	KILLIBREW	ROBERTS	TX95	393</			

Field Name	County Name	State Sub	Co Code	Field Code	Field Disc Type Year	Field Name	County Name	State Sub	Co Code	Field Code	Field Disc Type Year
KIMBERLIN RANCH	PALO PINTO	TX70	363	378917	ONA 1985	K-M-A	WICHITA	TX90	485	367953	OA 1931
KIMBLE	KIMBLE	TX75	267	378920	N 1963	K-M-A	WILBARGER	TX90	487	367953	O 1931
KIMBRO	TRAVIS	TX10	453	378936	OA 1935	KNEBLES	BAYLOR	TX90	023	003998	O 1982
KINABREW	HENDERSON	TX50	213	011175	OA 1986	KNICKEBOCKER	TOM GREEN	TX75	451	383362	ONA 1952
KIN-ADA	HARDIN	TX30	199	378998	ON 1957	KNIGHT	EASTLAND	TX70	133	383393	N 1953
KIN-ADA WEST	HARDIN	TX30	199	379029	N 1970	KNIGHT	STEPHENS	TX70	429	383393	N 1984
KINCAID	TAYLOR	TX70	441	379060	O 1946	KNIGHT	YOUNG	TX90	503	383393	OA 1938
KINCAID	UVALDE	TX10	463	379060	N 1950	KNIGHT & MILLER	DAWSON	TX85	115	383408	OA 1972
KINCAID-WINN	MAVERICK	TX10	323	379184	N 1971	KNIGHTSBRIDGE	SHACKELFORD	TX70	417	011179	O 1987
KINCY	GRAYSON	TX90	181	008123	OA 1997	KNOB HILL	YOUNG	TX90	503	383455	O 1962
KINDER	CLAY	TX90	077	379215	OA 1939	KNOB HILL EAST	YOUNG	TX90	503	383486	OA 1963
KINDER	JACK	TX90	237	379215	ONA 1951	KNOBLOCH	YOUNG	TX90	503	016319	N 1997
KINDER NORTH	JACK	TX90	237	006565	ONA 1984	KNOBLOCH-POLAND	YOUNG	TX90	503	007216	N 1997
KING	LIPSCOMB	TX95	295	379308	N 1967	KNOLLE	JIM WELLS	TX40	249	383734	ON 1926
KING	RUNNELS	TX75	399	379308	OA 1982	KNOLLE	NUECES	TX40	355	383734	ON 1926
KING	THROCKMORTON	TX70	447	379308	O 1951	KNOLLE NORTH	NUECES	TX40	355	383765	O 1957
KING	WILBARGER	TX90	487	379308	O 1939	KNOLLE SE	NUECES	TX40	355	383796	O 1966
KING EDWARD	CULBERSON	TX80	109	379416	N 1977	KNOTT	HOWARD	TX80	227	383889	OA 1957
KING EDWARD	REEVES	TX80	389	379416	N 1977	KNOTT CEMETARY	HOWARD	TX80	227	001504	OA 1980
KING K	LIPSCOMB	TX95	295	011176	N 1985	KNOTT CEMETARY	MARTIN	TX80	317	001504	OA 1980
KING LAKE	ECTOR	TX80	135	005506	OA 1988	KNOTT SE	HOWARD	TX80	227	010955	O 1986
KING MOUNTAIN	UPTON	TX75	461	379432	ONA 1955	KNOTT SW	HOWARD	TX80	227	383920	OA 1967
KING MOUNTAIN EAST	UPTON	TX75	461	379463	O 1965	KNOTT WEST	HOWARD	TX80	227	383928	OA 1974
KING MOUNTAIN NORTH	UPTON	TX75	461	379494	ONA 1969	KNOX	LIVE OAK	TX20	297	384106	N 1959
KING MOUNTAIN SE	UPTON	TX75	461	011177	O 1986	KNOX	YOUNG	TX90	503	384106	ONA 1942
KING MOUNTAIN SOUTH	UPTON	TX75	461	379525	ONA 1963	KNOX CITY	KNOX	TX90	275	384199	O 1946
KING NORTH	WILBARGER	TX90	487	379556	OA 1953	KNOX CITY EAST	KNOX	TX90	275	384230	O 1952
KING RANCH WEST	WILLACY	TX40	489	379587	OA 1970	KNOX CITY NE	KNOX	TX90	275	003772	O 1998
KINGDOM	HOCKLEY	TX85	219	379711	OA 1970	KNOX CITY NORTH	KNOX	TX90	275	384261	OA 1950
KINGDOM	TERRY	TX85	445	379711	OA 1970	KNOX CITY NW	KNOX	TX90	275	384292	OA 1957
KINGDOM SOUTH	TERRY	TX85	445	011178	OA 1987	KNOX CITY WEST	KNOX	TX90	275	384323	OA 1953
KINGS CREEK	THROCKMORTON	TX70	447	001411	OA 1980	KNOX NORTH	YOUNG	TX90	503	384385	ONA 1936
KINGS INN	KLEBERG	TX40	273	380062	N 1977	KNOX RANCH	COLEMAN	TX70	083	008536	N 1983
KINGS KID	FAYETTE	TX30	149	008187	N 1981	KNOX SE	YOUNG	TX90	503	384416	OA 1966
KINGSBURY	EASTLAND	TX70	133	380114	OA 1980	KNOX SOUTH	YOUNG	TX90	503	007125	OA 1982
KINGSBURY	GUADALUPE	TX10	187	380114	OA 1954	KNOX-BRADY	YOUNG	TX90	503	384137	O 1954
KINGSBURY EAST	GUADALUPE	TX10	187	007124	OA 1982	KNOX-CHACE-JEFFERY	YOUNG	TX90	503	384168	ONA 1952
KINGSBURY SOUTH	GUADALUPE	TX10	187	380176	OA 1956	KNOX-MUDGE	YOUNG	TX90	503	384354	O 1954
KINGSBURY WEST	GUADALUPE	TX10	187	011987	OA 1985	K-O-B	HASKELL	TX70	207	368015	O 1956
KINGSLEY	IRION	TX75	235	380207	OA 1951	KODYTEK	FORT BEND	TX30	157	000683	N 1978
KINGSVILLE	KLEBERG	TX40	273	380331	ONA 1913	KOENIG	DE WITT	TX20	123	384943	N 1954
KINGSVILLE EAST	KLEBERG	TX40	273	380362	ON 1952	KOENIG NORTH	DE WITT	TX20	123	385005	N 1961
KINGSVILLE NORTH	KLEBERG	TX40	273	380366	N 1975	KOENIG WEST	DE WITT	TX20	123	013241	N 1989
KINGSVILLE SE	KLEBERG	TX40	273	006649	N 1984	KOERTH	LAVACA	TX20	285	385036	N 1963
KINGSVILLE SOUTH	KLEBERG	TX40	273	380372	N 1974	KOESTER	YOUNG	TX90	503	385067	O 1965
KINGSVILLE SW	KLEBERG	TX40	273	017125	N 2001	KOGER	RUNNELS	TX75	399	006566	O 1983
KING-TINDALL	EASTLAND	TX70	133	011461	OA 1987	KOHLER	DUVAL	TX40	131	385160	ONA 1926
KING-WILSON	ARCHER	TX90	009	379680	OA 1948	KOHLER	GOLIAD	TX20	175	385160	N 1979
KINKEL	STERLING	TX80	431	380393	O 1959	KOHLER DEEP	DUVAL	TX40	131	385191	ONA 1936
KINKLER	LAVACA	TX20	285	380424	ON 1968	KOHLER NE	DUVAL	TX40	131	385222	ONA 1960
KINNEBREW	EASTLAND	TX70	133	380517	N 1942	KOHLER NORTH	DUVAL	TX40	131	385253	N 1958
KINSEY	FISHER	TX70	151	003996	OA 1983	KOICHI	ERATH	TX70	143	000261	N 1979
KIOWA	COLEMAN	TX70	083	380855	N 1977	KOKOMA EAST	EASTLAND	TX70	133	014777	N 1993
KIOWA CREEK	LIPSCOMB	TX95	295	380858	ONA 1957	KOKOMO	STONEWALL	TX70	433	385284	OA 1994
KIOWA CREEK	OCHILTREE	TX95	357	380858	ONA 1957	KOKOMO CADDO	EASTLAND	TX70	133	017282	ON 2003
KIOWA CREEK EAST	LIPSCOMB	TX95	295	009034	N 1979	KOLA	CLAY	TX90	077	385315	O 1953
KIOWA CREEK NE	LIPSCOMB	TX95	295	380889	ONA 1964	KOLLE	VICTORIA	TX20	469	385439	N 1963
KIOWA CREEK NORTH	LIPSCOMB	TX95	295	380920	ONA 1963	KOLLSMAN	NOLAN	TX70	353	385470	O 1963
KIOWA CREEK SOUTH	LIPSCOMB	TX95	295	380925	N 1979	KOLLSMAN SOUTH	NOLAN	TX70	353	385501	OA 1967
KIOWA PEAK	STONEWALL	TX70	433	380982	OA 1950	KOMAREK	WICHITA	TX90	485	385687	O 1952
KIOWA PEAK NW	STONEWALL	TX70	433	381013	OA 1961	KONOHASSETT	STERLING	TX80	431	385966	O 1962
KIOWA PEAK SE	STONEWALL	TX70	433	381044	O 1965	KOONSMAN	BORDEN	TX85	033	386059	OA 1957
KIPI	STEPHENS	TX70	429	013142	OA 1988	KOONSMAN	GARZA	TX85	169	386059	OA 1957
KIPPY	MCMULLEN	TX10	311	011989	N 1985	KOONSMAN EAST	BORDEN	TX85	033	386090	O 1961
KIRBY	LIBERTY	TX30	291	381292	OA 1943	KOONSMAN NE	GARZA	TX85	169	386121	OA 1964
KIRBY	TAYLOR	TX70	441	381292	ONA 1967	KOONTZ	VICTORIA	TX20	469	386152	ONA 1940
KIRBY EAST	TAYLOR	TX70	441	001412	OA 1979	KOONTZ NE	VICTORIA	TX20	469	386183	ONA 1966
KIRBY SW	TAYLOR	TX70	441	381447	N 1970	KOONTZ NORTH	VICTORIA	TX20	469	386214	ON 1944
KIRBY WOB	PALO PINTO	TX70	363	016747	N 1994	KOONTZ-LEA-TREES	PECOS	TX80	371	003870	ONA 1982
KIRBYVILLE	JASPER	TX30	241	381478	ONA 1955	KOOP	JACKSON	TX20	239	386229	N 1977
KIRK	COMANCHE	TX70	093	381509	OA 1948	KOOP BEND	JACKSON	TX20	239	001506	N 1978
KIRK	EASTLAND	TX70	133	381509	OA 1948	KOOP BEND NORTH	JACKSON	TX20	239	006919	N 1984
KIRK	HUTCHINSON	TX95	233	381509	N 1992	KOOPMAN	JIM WELLS	TX40	249	386245	ONA 1942
KIRK EAST	COMANCHE	TX70	093	381540	O 1950	KOOPMAN WEST	DUVAL	TX40	131	386261	ON 1974
KIRKHAM	RUNNELS	TX75	399	381571	OA 1961	KOPECKY	COLORADO	TX30	089	386192	N 1975
KIRKLAND	CHILDRESS	TX95	075	381602	OA 1961	KORAH	SHACKELFORD	TX70	417	008705	OA 1984
KIRKLAND SOUTH	CHILDRESS	TX95	075	015709	O 1996	KORMAN	HOWARD	TX80	227	009263	OA 1985
KIRKPATRICK	GARZA	TX85	169	381695	OA 1961	KORN	PECOS	TX80	371	386369	ON 1963
KIRKPATRICK SOUTH	GARZA	TX85	169	010953	OA 1986	KORNEGAY	RUNNELS	TX75	399	000685	OA 1979
KIRSTEN	WHEELER	TX95	483	015929	N 1994	KOSSE	LIMESTONE	TX50	293	386400	O 1922
KIRVIN	FREESTONE	TX50	161	381819	N 1952	KOSSE NORTH	LIMESTONE	TX50	293	386408	N 1976
KIRVIN NE	FREESTONE	TX50	161	381824	N 1976	KOSSE SE	LIMESTONE	TX50	293	001507	N 1980
KIRVIN SOUTH	FREESTONE	TX50	161	015799	N 1994	KOTHMANN RANCH	KIMBLE	TX75	267	007898	N 1980
KI-SIM	CONCHO	TX75	095	014350	O 1991	KOVAR	BASTROP	TX10	021	002140	OA 1980
KISINGER	BAYLOR	TX90	023	381837	OA 1979	KPRICO	STEPHENS	TX70	429	006567	N 1984
KISSELL	TAYLOR	TX70	441	382005	OA 1958	KR'BOA	KLEBERG	TX40	273	002712	N 1998
KIT	THROCKMORTON	TX70	447	382036	O 1965	KRAMBERGER	JACK	TX90	237	386912	ONA 1971
KITCHEN CREEK	MARION	TX60	315	004425	N 1983	KRAMER	PALO PINTO	TX70	363	014978	N 1994
KITE	CRANE	TX80	103	382067	OA 1962	KRAUS	ORANGE	TX30	361	387129	ONA 1988
KITSIE	PECOS	TX80	371	004242	N 1983	KRAUSE	FORT BEND	TX30	157	387222	N 1963
KITTELL	HOUSTON	TX60	225	014031	O 1991	KRB/ZUNI-NC	KLEBERG	TX40	273	015900	N 1996
KITTIE	LIVE OAK	TX20	297	382098	O 1943	KREIS	DUVAL	TX40	131	387253	ONA 1940
KITTIE BURNS	LIVE OAK	TX20	297	382129	N 1947	KREIS NORTH	DUVAL	TX40	131	387284	O 1955
KITTIE WEST	LIVE OAK	TX20	297	382160	ONA 1945	KRISTEN	YOAKUM	TX85	501	014249	O 1992
KITTRELL	HOUSTON	TX60	225	382191	OA 1991	KRISTEN A	KING	TX85	269	014561	O 1993
KITTSIE	DIMMIT	TX10	127	006820	OA 1984	KRISTI	STARR	TX40	427	011776	N 1987
KITTY BURNS	LIVE OAK	TX20	297	010109	OA 1989	KRISTY	EASTLAND	TX70	133	007899	O 1982
KITTY BURNS NORTH	LIVE OAK	TX20	297	014352	N 1992	KROC	COLEMAN	TX70	083	387811	OA 1953
KITTY HAWK	STARR	TX40	427	012557	ONA 1988	KROHN	WICHITA	TX90	485	387873	O 1953
KIVA	MARTIN	TX80	317	382253	OA 1970	KROOKED CLIFF	SHACKELFORD	TX70	417	015539	O 1996
K-JACK	HOWARD	TX80	227	014453	O 1992	KROOKED RIVER	THROCKMORTON	TX70	447	015729	N 1995
KJB	HOWARD	TX80	227	013885	OA 1990	KROOKED RIVER NORTH	HASKELL	TX70	207	014979	O 1994
K-K	COOKE	TX90	097	367860	OA 1955	KROOKED RIVER SOUTH	SHACKELFORD	TX70	417	015202	O 1994
KLATT	SCHLEICHER	TX75	413	382455	ON 1970	KROOKED RIVER WEST	HASKELL	TX70	207	015541	O 1995
KLEBERG TOWN	KLEBERG	TX40	273	382517	N 1965	KRUEGER	COLORADO	TX30	089	387997	N 1971
KLEINER	EASTLAND	TX70	133	382548	ONA 1948	KRUEMCKE	LEE	TX30	287	017861	N 2005
KLEMENTS	COOKE	TX90	097	382610	O 1959	KS	BEE	TX20	025	009165	N 2000
KLENK	CONCHO	TX75	095	382734	OA 1989	KSI	SHACKELFORD	TX70	417	008706	OA 1984
KLIPPING	GLASSCOCK	TX80	173	007825	O 1996	KU PEAK	STONEWALL	TX70	433	013390	

TEXAS

Field Name	County Name	State Sub	Co Code	Field Code	Field Disc Type	Year	Field Name	County Name	State Sub	Co Code	Field Code	Field Disc Type	Year		
KUBENKA	JACKSON	TX	20	239	388251	N	1977	LA MESA	WEBB	TX	40	479	391673	N	1968
KUESTER	DE WITT	TX	20	123	388336	ONA	1980	LA MOSTENA	BROOKS	TX	40	047	391704	N	1961
KUESTER	VICTORIA	TX	20	469	388336	ONA	1980	LA MCCA RANCH	WEBB	TX	40	479	391748	N	1976
KUHLMAN	HARRIS	TX	30	201	388385	OA	1948	LA MUJER	JIM HOGG	TX	20	247	008194	N	1982
KUHLMAN	MONTGOMERY	TX	30	339	388385	OA	1948	LA NANA BAYOU	NACOGDOCHES	TX	60	347	009265	N	1985
KUHLMAN EAST	HARRIS	TX	30	201	388416	O	1953	LA NEIL	HASKELL	TX	20	207	001522	OA	1980
KULAWIK	DE WITT	TX	20	123	010499	N	1985	LA PALOMA	FISHER	TX	70	151	391766	OA	1965
KULCAK	WHARTON	TX	30	481	388447	ON	1950	LA PARA	LIVE OAK	TX	20	297	391821	N	1977
KULCAK SOUTH	WHARTON	TX	30	481	388478	N	1964	LA PARA	REFUGIO	TX	20	391	391821	N	1979
KUNKEL	YOUNG	TX	90	503	388633	OA	1971	LA PARITA	ATASCOSA	TX	10	013	391828	OA	1950
KUNKEL-HICKMAN	ARCHER	TX	90	009	012997	O	1988	LA PERLA	WEBB	TX	40	479	391859	N	1999
KUPER	RUNNELS	TX	75	399	388664	OA	1964	LA PERLA	ZAPATA	TX	40	505	391859	N	1958
KURLAND BOW TYE	SCHLEICHER	TX	75	413	013493	OA	1989	LA PERLA RANCH	WEBB	TX	40	479	391872	N	1976
KURLAND BOW TYE	TOM GREEN	TX	75	451	013493	OA	1989	LA PERLA RANCH	ZAPATA	TX	40	505	391872	N	1976
KURT W BOLEY	TOM GREEN	TX	75	451	010500	O	1985	LA PERLA RANCH EAST	ZAPATA	TX	40	505	000123	N	1979
KURTEN	BRAZOS	TX	30	041	388709	OA	1976	LA PRYOR CASTLE	ZAVALA	TX	10	507	009266	N	1985
KURTEN	MADISON	TX	30	313	388709	OA	1976	LA PRYOR EAST	ZAVALA	TX	10	507	002142	N	1979
KURTEN	ROBERTSON	TX	50	395	388709	OA	1976	LA PRYOR SE	ZAVALA	TX	10	507	002143	N	1977
KURTEN NW	BRAZOS	TX	30	041	000687	OA	1981	LA QUINTA	NUECES	TX	30	355	392076	N	1966
KURTH-BYARS	ANGELINA	TX	60	005	388757	O	1952	LA QUINTA CHANNEL	SAN PATRICIO	TX	40	409	392080	N	1975
KURTZ	LAVACA	TX	20	285	001512	N	1965	LA REFORMA	HIDALGO	TX	20	215	392107	ONA	1938
KUYPERS	NUECES	TX	40	355	389129	OA	1969	LA REFORMA	STARR	TX	40	427	392107	ONA	1938
KUZELL	PARKER	TX	70	367	389143	N	1979	LA REFORMA DEEP	HIDALGO	TX	20	215	004552	N	1997
KWAN-MOR	CALLAHAN	TX	70	059	009264	OA	1985	LA REFORMA EAST	HIDALGO	TX	20	215	392111	N	1980
KWANRUEDEE	YOUNG	TX	90	503	008708	OA	1984	LA REFORMA NE	STARR	TX	40	427	392138	O	1954
KYLE	HARDEMAN	TX	90	197	389401	OA	1982	LA REFORMA NORTH	STARR	TX	40	427	392169	ON	1959
KYLE	VICTORIA	TX	20	469	389401	N	1958	LA REFORMA NW	STARR	TX	40	427	392180	N	1970
KYLE & TAPP	HARDEMAN	TX	90	197	001514	OA	1979	LA REFORMA SOUTH	STARR	TX	40	427	392200	N	1939
KYOTE	ATASCOSA	TX	10	013	389432	OA	1951	LA REFORMA SW	STARR	TX	40	427	392221	OA	1978
KYOTE	FRIO	TX	10	163	389432	OA	1951	LA REFORMA WEST	STARR	TX	40	427	392231	ONA	1969
KYZAR	BROWN	TX	70	049	014250	O	1992	LA RICA	ZAPATA	TX	40	505	392262	N	1989
L & F	SHACKELFORD	TX	70	417	013613	OA	1990	LA ROSA	REFUGIO	TX	20	391	392293	ONA	1938
L & H	EASTLAND	TX	70	133	010502	N	1985	LA ROSITA	MAVERICK	TX	10	323	392427	N	1973
L & T	COOKE	TX	90	097	390123	OA	1968	LA ROSITA	WEBB	TX	40	479	392427	N	1978
L 7 H	BROWN	TX	70	049	006569	N	1984	LA RUCIA	HIDALGO	TX	20	215	001523	N	1981
L A K	WHARTON	TX	30	481	000688	N	1980	LA RUE	HENDERSON	TX	50	213	392448	ONA	1945
L B C	PARKER	TX	70	367	390137	N	1976	LA SAL VIEJA	WILLACY	TX	40	489	392479	ONA	1945
L B L	COLEMAN	TX	70	083	005513	N	1983	LA SAL VIEJA EAST	WILLACY	TX	40	489	009267	N	1984
L B WHITE	NOLAN	TX	70	353	390141	O	1975	LA SALLE	JACKSON	TX	20	239	392510	ONA	1943
L C CLEINGER	STEPHENS	TX	70	429	001515	ONA	1980	LA SALLE NE	JACKSON	TX	20	239	392541	ON	1969
L C G	HARRISON	TX	60	203	390148	ONA	1979	LA SALLE NORTH	JACKSON	TX	20	239	392572	ON	1961
L C YOUNG	THROCKMORTON	TX	70	447	001516	OA	1980	LA SALLE RANCH	CALHOUN	TX	20	057	001524	N	1980
L D L	PALO PINTO	TX	70	363	390151	N	1977	LA SALLE WEST	JACKSON	TX	20	239	392603	ONA	1952
L E D	NOLAN	TX	70	353	390154	O	1971	LA SARA	WILLACY	TX	40	489	392634	ONA	1954
L E T	BROWN	TX	70	049	006497	OA	1984	LA SARA EAST	WILLACY	TX	40	489	392665	ON	1969
L G COOK	SHACKELFORD	TX	70	417	014980	N	1994	LA SARA NE	WILLACY	TX	40	489	392696	ONA	1972
L G COOK NORTH	SHACKELFORD	TX	70	417	016321	N	1995	LA SARA NORTH	WILLACY	TX	40	489	392727	ONA	1966
L H A	YOUNG	TX	90	503	390247	ON	1957	LA SARA NW	WILLACY	TX	40	489	392758	ONA	1962
L H MCCREA	STEPHENS	TX	70	429	011463	ONA	1987	LA SARA SOUTH	WILLACY	TX	40	489	392789	N	1968
L I S D	POLK	TX	30	373	017792	N	2004	LA SEUR	FISHER	TX	70	151	015203	O	1994
L J G	JONES	TX	70	253	014778	O	1993	LA UNION	STARR	TX	40	427	392820	ONA	1956
L J T	LIBERTY	TX	30	291	390257	OA	1975	LA VELLA	SAN PATRICIO	TX	40	409	392851	ON	1957
L M	KNOX	TX	90	275	390278	O	1957	LA VENADA	DUVAL	TX	40	131	001525	N	1980
L N	PALO PINTO	TX	70	363	001517	N	1957	LA VERNIA	GUADALUPE	TX	10	187	392913	OA	1939
L N D	REEVES	TX	80	389	390294	N	1975	LA VERNIA	WILSON	TX	10	493	392913	OA	1939
L O C	KNOX	TX	90	275	390309	OA	1957	LA VERNIA WEST	WILSON	TX	10	493	014696	O	1993
L O P	WILBARGER	TX	90	487	390340	O	1957	LA VISTA	GLASSCOCK	TX	80	173	003872	OA	1983
L P MOFFETT	DUVAL	TX	40	131	006132	O	1983	LA WARD EAST	JACKSON	TX	20	239	392975	OA	1963
L RANCH	JACKSON	TX	20	239	390371	OA	1962	LA WARD NE	JACKSON	TX	20	239	393006	ONA	1964
L RANCH NORTH	JACKSON	TX	20	239	390386	ON	1975	LA WARD NORTH	JACKSON	TX	20	239	393037	ONA	1941
L RANCH SOUTH	JACKSON	TX	20	239	390402	N	1963	LA WARD NORTH	REFUGIO	TX	20	391	393037	O	1959
L SQUARED	REFUGIO	TX	20	391	013144	N	1987	LABBE	DUVAL	TX	40	131	393068	ONA	1937
L T	SHACKELFORD	TX	70	417	001518	N	1981	LABBE	MCMULLEN	TX	10	311	393068	ONA	1937
L T BURNS	COLEMAN	TX	70	083	390433			LABBE SOUTH	DUVAL	TX	40	131	393089	N	1979
L W G	CONCHO	TX	75	095	000714	OA	1980	LABBE WEST	DUVAL	TX	40	131	393099	N	1953
L W T	JACK	TX	90	237	007127	OA	1982	LABOR DAY	DE WITT	TX	20	123	012999	N	1988
LA	CALLAHAN	TX	70	059	001519	OA	1979	LABUS	KARNES	TX	20	255	393161	OA	1961
LA ALAMEDA	BROOKS	TX	40	447	390480	N	1970	LAC	LEON	TX	50	289	002952	N	1998
LA ANN	WILBARGER	TX	90	487	390487	OA	1976	LAC	MONTAGUE	TX	90	337	006298	OA	1984
LA BAHIA	GOLIAD	TX	20	175	390495	ON	1948	LACAFF	ANDREWS	TX	80	003	393223	OA	1969
LA BAHIA EAST	GOLIAD	TX	20	175	390526	N	1957	LACAFF	MARTIN	TX	80	317	393223	OA	1969
LA BAHIA WEST	GOLIAD	TX	20	175	390531	N	1975	LACAL	WILLACY	TX	40	489	393254	ON	1965
LA BELLE	JEFFERSON	TX	30	245	390650	ONA	1937	LACASA	STEPHENS	TX	70	429	393270	ONA	1975
LA BELLE NORTH	JEFFERSON	TX	30	245	390681	N	1959	LACEY	HEMPHILL	TX	95	211	393347	N	1996
LA BELLE SE	JEFFERSON	TX	30	245	390712	OA	1966	LACKLAND GEOTHERMAL	BEXAR	TX	10	029	012209	N	1983
LA BLANCA	HIDALGO	TX	40	215	390743	ON	1936	LACY	CAMERON	TX	40	061	393657	ONA	1946
LA BRISA	STARR	TX	40	427	390774	ON	1966	LACY	HIDALGO	TX	20	215	393657	ONA	1946
LA BURRITA CREEK	STARR	TX	40	427	017218	N	2002	LACY CREEK	STERLING	TX	80	431	393719	OA	1967
LA CHUSA	MCMULLEN	TX	10	311	011180	ON	1985	LACY DEE	SCURRY	TX	85	415	015133	O	1994
LA COMA	HIDALGO	TX	40	215	390836	N	1959	LACY-ARMOUR	CLAY	TX	90	077	393688	OA	1951
LA COPITA	STARR	TX	40	427	390867	ONA	1948	LACYVILLE WEST	NACOGDOCHES	TX	60	347	006133	N	1983
LA COPITA EAST	STARR	TX	40	427	390898	ONA	1971	LADENBURGER	SHACKELFORD	TX	70	417	393905	O	1968
LA CRUZ	WEBB	TX	40	479	390974	N	1972	LADY	LIPSCOMB	TX	95	295	393998	N	1980
LA DONNA	SHACKELFORD	TX	70	417	001553	OA	1981	LADY EAST	OFFSHORE-STATE	TX	05	990	006134	N	1983
LA ENCANTADA	BROOKS	TX	40	447	391022	N	1961	LADY FRITZ	WICHITA	TX	90	485	394029	OA	1954
LA ENCANTADA EAST	BROOKS	TX	40	447	391053	N	1965	LADY JANE	SHACKELFORD	TX	70	417	394060	OA	1968
LA ESCALERA	PECOS	TX	80	371	014849	O	1994	LADY SHARON	CALDWELL	TX	10	055	014251	O	1991
LA ESPERANZO	WEBB	TX	40	479	391066	N	1977	LAEKIN	YOUNG	TX	90	503	012558	O	1988
LA FE	JIM HOGG	TX	40	247	008539	ONA	1979	LAEKIN BRITT	YOUNG	TX	90	503	013000	O	1988
LA GLORIA	BROOKS	TX	40	447	391115	ONA	1924	LA-FE	JIM HOGG	TX	40	247	391084	N	1964
LA GLORIA	JIM WELLS	TX	40	249	391115	ONA	1924	LAFITTE	AUSTIN	TX	30	015	394277	OA	1979
LA GLORIA EAST	BROOKS	TX	40	447	391146	ON	1947	LAFITTES GOLD	GALVESTON	TX	30	167	394308	ONA	1973
LA GLORIA EAST	JIM WELLS	TX	40	249	391146	OA	1947	LAFITTES GOLD	OFFSHORE-STATE	TX	05	990	394308	ON	1971
LA GLORIA NORTH	BROOKS	TX	40	447	391177	ONA	1955	LAGARTO	LIVE OAK						

Field Name	County Name	State Sub	Co Code	Field Code	Field Disc Type Year	Field Name	County Name	State Sub	Co Code	Field Code	Field Disc Type Year
LAKE ABILENE NORTH	TAYLOR	TX70	441	001533	OA 1979	LANE CHAPEL WEST	SMITH	TX60	423	013243	OA 1989
LAKE ALASKA	BRAZORIA	TX30	039	394928	ONA 1963	LANE CITY	WHARTON	TX30	481	400787	ONA 1944
LAKE ALBANY EAST	SHACKELFORD	TX70	417	010783	OA 1986	LANE CITY NE	WHARTON	TX30	481	400837	N 1973
LAKE ALBANY NORTH	SHACKELFORD	TX70	417	014035	ONA 1991	LANE CITY TOWNSITE	WHARTON	TX30	481	400818	ONA 1948
LAKE ANAHUAC	CHAMBERS	TX30	071	006135	N 1983	LANE CITY WEST	WHARTON	TX30	481	400849	N 1950
LAKE AUSTIN	MATAGORDA	TX30	321	000690	N 1980	LANE DIXON	WEBB	TX40	479	013001	N 1988
LAKE AUSTIN STATE	MATAGORDA	TX30	321	017577	N 2003	LANE-BEST	YOUNG	TX90	503	400756	O 1959
LAKE BROWNWOOD	BROWN	TX70	049	395548	ONA 1958	LANEVILLE EAST	RUSK	TX60	401	006243	N 1998
LAKE CASA BLANCA	WEBB	TX40	479	395653	N 1975	LANEVILLE NE	RUSK	TX60	401	400939	ONA 1978
LAKE CASA BLANCA SE	WEBB	TX40	479	395662	N 1975	LANEVILLE NORTH	RUSK	TX60	401	400942	ONA 1960
LAKE CHEROKEE SOUTH	RUSK	TX60	401	002954	OA 1997	LANEVILLE SE	RUSK	TX60	401	400973	OA 1964
LAKE CISCO	EASTLAND	TX70	133	395765	OA 1952	LANEVILLE WEST	RUSK	TX60	401	000694	N 1978
LAKE COLEMAN	CALLAHAN	TX70	059	003873	ONA 1981	LANEY	ERATH	TX70	143	401004	N 1955
LAKE COLEMAN	COLEMAN	TX70	083	003873	ONA 1981	LANEY NE	ERATH	TX70	143	002145	N 1975
LAKE COLEMAN NW	COLEMAN	TX70	083	007900	N 1984	LANGDON	HOOD	TX70	221	401050	N 1978
LAKE CREEK	MONTGOMERY	TX30	339	395858	ONA 1941	LANGFORD	PALO PINTO	TX70	363	401128	N 1950
LAKE CREEK	PALO PINTO	TX70	363	395858	N 1979	LANGFORD	STEPHENS	TX70	429	401128	ONA 1980
LAKE CREEK EAST	MONTGOMERY	TX30	339	395873	ONA 1979	LANGFORD MYSTERY	PALO PINTO	TX70	363	011777	N 1987
LAKE CREEK NORTH	MONTGOMERY	TX30	339	395951	N 1963	LANGHAM CREEK	HARRIS	TX30	201	401159	ONA 1967
LAKE DALLAS	DENTON	TX90	121	396106	N 1959	LANGHAM-CREEK	STARR	TX40	427	401190	O 1956
LAKE DALLAS EAST	DENTON	TX90	121	396137	N 1962	LANGLEY	MITCHELL	TX80	335	401221	O 1951
LAKE DANIELS	STEPHENS	TX70	429	396147	O 1975	LANGSTON-KLEINER	YOUNG	TX90	503	401438	ONA 1950
LAKE FERRELL	MARION	TX60	315	396478	ONA 1957	LANGTRY	VAL VERDE	TX10	465	017122	N 2001
LAKE FERRELL NORTH	MARION	TX60	315	396490	OA 1975	LANIER	DAWSON	TX85	115	010504	OA 1985
LAKE FORK	WOOD	TX60	499	000692	ONA 1980	LANLAW	PECOS	TX80	371	001544	O 1977
LAKE HOUSTON	HARRIS	TX30	201	000693	OA 1981	LANSING	THROCKMORTON	TX70	447	013244	O 1989
LAKE JACKSON	BRAZORIA	TX30	039	002425	N 1999	LANSING NE	HARRISON	TX60	203	401805	N 1970
LAKE KICKAPOO	ARCHER	TX90	009	001534	OA 1980	LANSING NORTH	HARRISON	TX60	203	401810	ONA 1949
LAKE KICKAPOO EAST	ARCHER	TX90	009	396750	OA 1978	LA-PAN	CLAY	TX90	077	391797	OA 1955
LAKE KICKAPOO NORTH	ARCHER	TX90	009	396757	O 1952	LA-PAN SE	CLAY	TX90	077	391813	OA 1975
LAKE KICKAPOO SOUTH	ARCHER	TX90	009	396788	OA 1953	LAQUEY	YOUNG	TX90	503	001545	OA 1979
LAKE KICKAPOO WEST	ARCHER	TX90	009	007130	OA 1980	LARD RANCH	ROBERTS	TX95	393	402027	ONA 1956
LAKE KIOWA	COOKE	TX90	097	396800	OA 1977	LAREDO	WEBB	TX40	479	402048	N 1974
LAKE KIRBY	TAYLOR	TX70	441	396819	OA 1940	LAREDO	ZAPATA	TX40	505	402048	N 1973
LAKE LEON	EASTLAND	TX70	133	396875	OA 1975	LAREDO NORTH	WEBB	TX40	479	402053	N 1978
LAKE MARY	ANDERSON	TX60	001	397005	ONA 1960	LAREDO NW	WEBB	TX40	479	002714	N 1997
LAKE MEINERT	LAVACA	TX20	285	006136	ONA 1983	LAREDO SE	WEBB	TX40	479	012214	N 1985
LAKE MINERAL WELLS	PARKER	TX70	367	397267	N 1977	LAREDO SOUTH	WEBB	TX40	479	402058	ONA 1964
LAKE NECESSITY	STEPHENS	TX70	429	397393	ONA 1973	LARGENT	JONES	TX70	253	402089	OA 1948
LAKE NOVICE	COLEMAN	TX70	083	007901	N 1983	LARGENT WEST	JONES	TX70	253	402120	OA 1958
LAKE PASTURE	REFUGIO	TX20	391	397594	ONA 1939	LARGO VERDE	COKE	TX75	081	402213	O 1956
LAKE PASTURE SW	REFUGIO	TX20	391	001535	OA 1980	LARIAT	PARKER	TX70	367	402275	ONA 1981
LAKE PASTURE WEST	REFUGIO	TX20	391	397625	ONA 1957	LARIAT	SHERMAN	TX95	421	402275	N 1993
LAKE PLACEDO	VICTORIA	TX20	469	397671	ONA 1975	LARISSA	CHEROKEE	TX60	073	402306	ONA 1942
LAKE QUITMAN	WOOD	TX60	499	397718	OA 1970	LARISSA NORTH	CHEROKEE	TX60	073	008710	N 1984
LAKE RD	AUSTIN	TX30	015	015301	O 1995	LARISSA WEST	CHEROKEE	TX60	073	010785	N 1986
LAKE STEPHENSON	CHAMBERS	TX30	071	398152	N 1961	LAR-MAX	COLEMAN	TX70	083	008709	OA 1984
LAKE SWEETWATER	NOLAN	TX70	353	398183	OA 1968	LARREMORE	CALDWELL	TX10	055	402585	OA 1928
LAKE SWEETWATER SOUTH	NOLAN	TX70	353	011464	O 1987	LARRY DRAKE	POLK	TX30	373	017544	O 2003
LAKE TEXARKANA	CASS	TX60	067	012212	O 1987	LARRY JOHNSON	FORT BEND	TX30	157	015712	OA 2000
LAKE THOMAS	SCURRY	TX85	415	001537	OA 1981	LAS ANIMAS-LEFEVRE	JIM HOGG	TX40	247	402895	OA 1937
LAKE TIBERIAS	ERATH	TX70	143	011993	N 1987	LAS ANIMAS-LEFEVRE NORTH	WEBB	TX40	479	008197	N 1982
LAKE TRAMMEL	NOLAN	TX70	353	398276	OA 1950	LAS COMAS	JIM HOGG	TX40	247	001546	N 1981
LAKE TRAMMEL EAST	NOLAN	TX70	353	398307	OA 1953	LAS COMITAS	STARR	TX40	427	402988	N 1968
LAKE TRAMMEL SOUTH	NOLAN	TX70	353	398338	ONA 1951	LAS CUATRO HERMANAS	IRION	TX75	235	011778	OA 1987
LAKE TRAMMEL WEST	NOLAN	TX70	353	398369	OA 1953	LAS CUEVITAS	JIM HOGG	TX40	247	001547	OA 1980
LAKE TRINIDAD	HENDERSON	TX50	213	001538	N 1980	LAS HITAS	WEBB	TX40	479	403004	N 1978
LAKE TYLER	SMITH	TX60	423	003770	N 1982	LAS LOMAS	ZAPATA	TX40	505	403034	N 1979
LAKE VIEW	WHARTON	TX30	481	398555	O 1950	LAS MORAS	MENARD	TX75	327	009268	ONA 1985
LAKE VIEW WEST	WHARTON	TX30	481	398586	N 1951	LAS MUJERES	JIM HOGG	TX40	247	403050	O 1944
LAKE WEATHERFORD	PARKER	TX70	367	398630	N 1974	LAS OVEJAS	ZAPATA	TX40	505	403081	N 1963
LAKE WICHITA	WICHITA	TX90	485	398648	O 1948	LAS OVEJAS SOUTH	ZAPATA	TX40	505	004000	N 1982
LAKE WORTH	TARRANT	TX50	439	398679	N 1966	LAS OVEJAS SW	ZAPATA	TX40	505	011187	N 1984
LAKESIDE	COLORADO	TX30	089	398741	N 1961	LAS OVEJAS WEST	ZAPATA	TX40	505	006568	N 1984
LAKESIDE	STEPHENS	TX70	429	398741	N 1982	LAS PERLAS	IRION	TX75	235	403143	ONA 1970
LAKESIDE EAST	STEPHENS	TX70	429	003874	OA 1983	LAS PINTAS	WEBB	TX40	479	403174	N 1968
LAKETON	GRAY	TX95	179	398803	ON 1954	LAS PINTAS EAST	WEBB	TX40	479	014563	N 1992
LAKETON EAST	GRAY	TX95	179	398865	N 1967	LAS TANGUES	ZAPATA	TX40	505	003875	N 1981
LAKETON NORTH	GRAY	TX95	179	007902	N 1980	LAS TIENDAS	WEBB	TX40	479	403205	N 1967
LAKEVIEW	FRANKLIN	TX60	159	398927	OA 1949	LAS TIENDAS EAST	WEBB	TX40	479	403208	N 1973
LAKEWOOD	EASTLAND	TX70	133	398958	OA 1982	LAS TIENDAS NORTH	WEBB	TX40	479	403213	N 1975
LAKEWOOD	GONZALES	TX10	177	398958	OA 1977	LAS TIENDAS NW	WEBB	TX40	479	016423	N 2000
LAKEWOOD & FULTON	DAWSON	TX85	115	008542	OA 1984	LAS VIVORITAS	JIM HOGG	TX40	247	403267	ON 1957
LAMAR	ARANSAS	TX40	007	399051	ONA 1948	LASARA EAST	WILLACY	TX40	489	006658	O 1984
LAMB	BORDEN	TX85	033	399237	OA 1957	LASSATER	MARION	TX60	315	403298	ON 1946
LAMBDA	COLORADO	TX30	089	006137	N 1983	LASSATER EAST	MARION	TX60	315	009820	ONA 1985
LAMBERT	CALLAHAN	TX70	059	399268	OA 1981	LASSATER SOUTH	MARION	TX60	315	004001	N 1983
LAMBERT	OLDHAM	TX95	359	399268	OA 1979	LASSO	JACKSON	TX20	239	403329	N 1953
LAMBERT 2	OLDHAM	TX95	359	000322	OA 1979	LASSO SOUTH	JACKSON	TX20	239	403360	N 1962
LAMBERT 3	POTTER	TX95	375	000323	OA 1980	LAST CHANCE	WISE	TX90	497	403391	OA 1985
LAMBERT 4	POTTER	TX95	375	007903	OA 1981	LATEXO EAST	HOUSTON	TX60	225	009821	N 1985
LAMBERT TWELL	OLDHAM	TX95	359	004243	OA 1983	LATHAM	HARTLEY	TX95	205	004429	OA 1983
LAMBSHEAD	THROCKMORTON	TX70	447	399485	N 1960	LATHAM SOUTH	HARTLEY	TX95	205	011994	O 1988
LAMESA EAST	DAWSON	TX85	115	399516	OA 1955	LAUGHLIN-KIBBE	JIM WELLS	TX40	249	009269	OA 1985
LAMESA FARMS	DAWSON	TX85	115	399520	OA 1978	LAURA	CALHOUN	TX20	057	403949	ONA 1979
LAMESA NORTH	DAWSON	TX85	115	001540	OA 1980	LAURA	JACKSON	TX20	239	403949	ON 1979
LAMESA NW	DAWSON	TX85	115	014562	O 1993	LAURA C	STEPHENS	TX70	429	001549	ONA 1980
LAMESA WEST	DAWSON	TX85	115	399547	OA 1950	LAURA GAIL	COKE	TX75	081	009270	N 1985
LAMKIN	EASTLAND	TX70	133	399578	O 1955	LAURA GRACE	RUSK	TX60	401	004002	N 1983
LAMKIN-HAMILTON	HAMILTON	TX70	193	016968	O 2001	LAURA LA VELLE	HOUSTON	TX60	225	403980	ONA 1959
LAMPSON	KING	TX85	269	011185	OA 1986	LAURA LA VELLE EAST	HOUSTON	TX60	225	017682	O 2003
LANA	TAYLOR	TX70	441	001541	OA 1980	LAURA LA VELLE SOUTH	HOUSTON	TX60	225	403995	ONA 1977
LANCASTER	HANSFORD	TX95	195	399857	OA 1987	LAURA M	KING	TX85	269	011466	O 1987
LANCASTER	LAUREL	TX95	357	399857	OA 1987	LAURA MAE HILL	CALLAHAN	TX70	059	003082	N 1982
LANCASTER HILL	CROCKETT	TX75	105	399950	ON 1947	LAURA THOMPSON SE	REFUGIO	TX20	391	009618	O 1981
LANDA	HIDALGO	TX40	215	400198	N 1946	LAURA THOMPSON	BEE	TX20	025	404042	ONA 1961
LANDERS	TAYLOR	TX70	441	400291	OA 1953	LAURA THOMSON	REFUGIO	TX20	391	404042	O 1998
LANDING ZONE	DICKENS	TX85	125	003745	O 1997	LAURA THOMPSON NORTH	BEE	TX20	025	404073	O 1966
LANDIS	HANSFORD	TX95	195	400322	N 1973	LAURA THOMPSON SE	REFUGIO	TX20	391	002146	OA 1982
LAND-O-LAKES	HOWARD	TX80	227	015134	O 1995	LAURA THOMPSON SOUTH	BEE	TX20	025	404080	N 1974
LANDON	COCHRAN	TX85	079	400353	OA 1945	LAURA THOMPSON SW	BEE	TX20	025	404084	N 1972
LANDON	YOAKUM	TX85	501	400353	OA 1945	LAUREL	WEBB	TX40	479	404104	ONA 1932
LANDON EAST	COCHRAN	TX85	079	400415	O 1964	LAUREL NORTH	WEBB	TX40	479	404108	N 1900
LANDON SE	COCHRAN	TX85	079	400539	O 1958	LAUREL WEST	WEBB	TX40	479	001550	OA 1979
LANDON SE	YOAKUM	TX85	501	400539	O 1958	LAURELES	NUECES	TX40	355	404228	O 1970
LANDON WEST	MEDINA	TX10	325	400632	N 1981	LAUREN	STEPHENS	TX70	429	012786	OA 1988
LANDON WEST	ZAVALA	TX10	507	400632	N 1981	LAURO GARZA	ZAPATA	TX40	505	404259	N 1962
LANDRY	PANOLA	TX60	365	012213	N 1987						

TEXAS

Field Name	County Name	State Sub	Co Code	Field Code	Field Disc Type	Year	Field Name	County Name	State Sub	Co Code	Field Code	Field Disc Type	Year
LAVACA RIVER	JACKSON	TX20	239	404430	N	1990	LEIGH NE	HARRISON	TX60	203	408840	N	1967
LAVACA RIVER	LAVACA	TX20	285	404430	ONA	1977	LEIGH NW	HARRISON	TX60	203	008201	ONA	1981
LAVAN	IRION	TX75	235	014356	ONA	1992	LEIGH SOUTH	HARRISON	TX60	203	010791	O	1986
LAVELLE	COLEMAN	TX70	083	404476	OA	1957	LEIGHTON	BROOKS	TX40	047	408853	N	1984
LAVERNE	CLAY	TX90	077	404507	O	1968	LELA	MENARD	TX75	327	409305	O	1987
LAVERRELL	SHACKELFORD	TX70	417	404817	OA	1969	LELA BUNGER	VAL VERDE	TX10	465	409309	N	1976
LAVERRELL WEST	SHACKELFORD	TX70	417	404848	OA	1970	LELA HILL	JACK	TX90	237	001561	N	1980
LAVON	SMITH	TX60	423	404910	OA	1971	LELAND	COLORADO	TX30	089	006921	N	1984
LAW	STEPHENS	TX70	429	404941	N	1979	LEM	STEPHENS	TX70	429	005600	ONA	1983
LAWLER	HARDEMAN	TX90	197	006920	OA	1984	LEMASTER	COOKE	TX90	097	409491	O	1949
LAWLIS	FISHER	TX70	151	405096	O	1961	LEME	JACKSON	TX20	239	009380	N	2000
LAWN	TAYLOR	TX70	441	405127	ONA	1949	LEMING	ATASCOSA	TX10	013	409584	OA	1955
LAWN SW	TAYLOR	TX70	441	405158	ONA	1949	LEMING	BEXAR	TX10	029	409584	OA	1955
LAWRENCE	SCHLEICHER	TX75	413	405220	OA	1979	LEMING	WILSON	TX10	493	409584	OA	1955
LAWRENCE RANCH	CHAMBERS	TX30	071	405344	OA	1957	LEMONVILLE	NEWTON	TX30	351	409739	ONA	1950
LAWSON	ECTOR	TX80	135	405468	OA	1949	LEMONVILLE	ORANGE	TX30	361	409739	ONA	1950
LAWSON	HASKELL	TX70	207	405468	O	1941	LEMONVILLE SOUTH	ORANGE	TX30	361	409770	O	1954
LAWSON-VIETOR	TOM GREEN	TX75	451	000697	OA	1979	LEN BRYANS	NOLAN	TX70	353	409801	O	1960
LAX	PALO PINTO	TX70	363	008711	N	1985	LENA ALMA	GREGG	TX60	183	409832	OA	1955
LAYCOCK	JACK	TX90	237	008547	OA	1984	LENA CLAYTON	RUNNELS	TX75	399	409844	ONA	1975
LAYLON	THROCKMORTON	TX70	447	465726	OA	1978	LENA M GREEN	FISHER	TX70	151	409863	OA	1955
LAYMOND	BROWN	TX70	049	008548	N	1984	LENA M GREEN EAST	FISHER	TX70	151	409894	O	1956
LAYNE BROWNING	WISE	TX90	497	009446	OA	1984	LENA M GREEN NORTH	STONEWALL	TX70	433	409925	O	1956
LAZARUS	COKE	TX75	081	010788	OA	1986	LENA MAE	LIPSCOMB	TX95	295	012560	N	1987
LAZARUS	NOLAN	TX70	353	010788	OA	1986	LENDRA	THROCKMORTON	TX70	447	409987	OA	1953
LAZY B	CLAY	TX90	077	405747	OA	1949	LEN-JACK	THROCKMORTON	TX70	447	409814	N	1978
LAZY BEND	PARKER	TX70	367	405778	N	1978	LENLAW	PECOS	TX80	371	410049	OA	1968
LAZY -D-	ECTOR	TX80	135	013549	OA	1990	LENNIE BOX	COLEMAN	TX70	083	410063	N	1978
LAZY DAWN	CLAY	TX90	077	405845	OA	1978	LENNINGTON	YOUNG	TX90	503	410071	N	1978
LAZY J	BORDEN	TX85	033	405871	OA	1982	LENNOX	RED RIVER	TX60	387	002955	O	1998
LAZY J	GARZA	TX85	169	405871	OA	1982	LENOIR	STEPHENS	TX70	429	410080	OA	1950
LAZY -JL-	GARZA	TX85	169	405902	OA	1958	LENOIR	THROCKMORTON	TX70	447	410080	OA	1950
LAZY -JL- SW	GARZA	TX85	169	405933	O	1958	LENORA	JACK	TX90	237	410111	ONA	1981
LAZY K	LEON	TX50	289	016324	N	1997	LENORAH WEST	MARTIN	TX80	317	410173	OA	1960
LAZY R	ECTOR	TX80	135	405964	OA	1963	LENT	ZAVALA	TX10	507	002152	N	1979
LAZY R	WINKLER	TX80	495	405964	OA	1963	LENTZ	BASTROP	TX10	021	410266	OA	1941
LBS	EASTLAND	TX70	133	002149	OA	1979	LEO	CALLAHAN	TX70	059	410328	O	1955
LE ANN	SHACKELFORD	TX70	417	406193	OA	1978	LEON	PARKER	TX70	367	410421	N	1984
LE CUNO	CHEROKEE	TX60	073	406236	N	1957	LEON CREEK	BEXAR	TX10	029	410452	O	1954
LE REY	THROCKMORTON	TX70	447	406197	OA	1978	LEON VALLEY	PECOS	TX80	371	410607	ONA	1954
LE VERTE	JASPER	TX30	241	406298	O	1961	LEON VALLEY EAST	PECOS	TX80	371	410638	OA	1967
LE VERTE EAST	JASPER	TX30	241	406329	OA	1966	LEONA	LEON	TX50	289	410669	OA	1961
LE VERTE SE	JASPER	TX30	241	392940	ONA	1976	LEONA	ZAVALA	TX10	507	410669	OA	1978
LE VERTE SWITCH	JASPER	TX30	241	406340	ONA	1965	LEONA RIVER	ZAVALA	TX10	507	410700	N	1945
LE VERTE SWITCH NORTH	JASPER	TX30	241	013004	N	1988	LEONA RIVER WEST	ZAVALA	TX10	507	410711	N	1978
LEA	CRANE	TX80	103	406360	OA	1953	LEONARD	COLEMAN	TX70	083	410731	OA	1945
LEA ANNE	SHACKELFORD	TX70	417	406391	ON	1967	LEONARD	RUNNELS	TX75	399	410731	ONA	1945
LEA SOUTH	CRANE	TX80	103	406484	OA	1957	LEONARD	STEPHENS	TX70	429	410731	N	1984
LEACH	THROCKMORTON	TX70	447	406515	OA	1956	LEONARD BARLEY	GOLIAD	TX20	175	011189	N	1977
LEAGUE CITY	GALVESTON	TX30	167	406670	ONA	1938	LEONARD NORTH	RUNNELS	TX75	399	410793	OA	1956
LEAGUE CITY NORTH	BRAZORIA	TX30	039	406701	O	1946	LEONARD SW	RUNNELS	TX75	399	410855	O	1952
LEAGUE CITY NORTH	GALVESTON	TX30	167	406701	OA	1946	LEONARD SW	ZAPATA	TX40	505	008712	N	1984
LEAGUE CITY TOWNSITE	GALVESTON	TX30	167	004433	ON	1982	LEONARDS	THROCKMORTON	TX70	447	410766	OA	1977
LEAGUE CITY WEST	GALVESTON	TX30	167	406732	N	1959	LEONARDS CAMP	MEDINA	TX10	325	002153	ONA	1981
LEAL	DUVAL	TX40	131	406763	N	1960	LEONCITA	HIDALGO	TX40	215	017982	N	2005
LEAL	WEBB	TX40	479	406763	N	1982	LEONOR	COKE	TX75	081	411041	OA	1959
LEAR	LIPSCOMB	TX95	295	406839	ONA	1978	LEPPART	MONTAGUE	TX90	337	411196	OA	1955
LEARY-WOOD	STARR	TX40	427	406918	O	1951	LERNER	LIVE OAK	TX20	297	411227	N	1980
LEATHER CHAIR	JONES	TX70	253	406949	O	1959	LEROY	MCMULLEN	TX10	311	411227	N	1977
LEATHERMAN CREEK	RAINS	TX50	379	407009	N	1985	LEROY BECK	VICTORIA	TX20	469	001563	N	1981
LEATHERWOOD	TERRELL	TX75	443	407011	N	1981	LEROY FINN	WILLIAMSON	TX10	491	003878	O	1983
LEATHERWOOD-BARHAM	JACK	TX90	237	407042	OA	1953	LESCHBER	SHACKELFORD	TX70	417	411351	O	1968
LEBERMAN	YOUNG	TX90	503	407166	O	1950	LESIKAR	PARKER	TX70	367	411382	N	1982
LEBLANC	JONES	TX70	253	207197	O	1957	LESLIE	BORDEN	TX85	033	411413	OA	1981
LECHE	BROWN	TX70	049	004244	ONA	1983	LESLIE	COOKE	TX90	097	411413	OA	1950
LECK (NEW)	WINKLER	TX80	495	010506	N	1986	LESLIE ANN	HARRISON	TX60	203	006498	N	1984
LECK WEST	WINKLER	TX80	495	407321	OA	1959	LESLIE KAYE	STEPHENS	TX70	429	411444	OA	1971
LEDA	CLAY	TX90	077	407383	OA	1972	LESLEY SOUTH	DENTON	TX90	121	007905	N	1981
LEDBETTER	EASTLAND	TX70	133	407414	ONA	1939	LESTER	COMANCHE	TX70	093	411537		
LEDBETTER	ERATH	TX70	143	407414	N	1983	LESTER	JACK	TX90	237	411537	ONA	1944
LEDBETTER	SHACKELFORD	TX70	417	407414	N	1949	LESTER CLARK	STEPHENS	TX70	429	013245	OA	1989
LEDBETTER	STEPHENS	TX70	429	407414	ONA	1939	LESTER SOUTH	JACK	TX90	237	411601	O	1982
LEDBETTER RANCH	TAYLOR	TX70	441	003369	N	1998	LESTER RAWLE	WISE	TX90	497	411599	OA	1959
LEDRIK RANCH	ROBERTS	TX95	393	407463	ONA	1973	LETA	ZAVALA	TX10	507	411619	ONA	1971
LEDRIK RANCH EAST	ROBERTS	TX95	393	014780	O	1993	LETCHER	CONCHO	TX75	095	008921	OA	1985
LEDRIK RANCH SOUTH	ROBERTS	TX95	393	407469	ONA	1980	LETHCOE	STEPHENS	TX70	429	011483	OA	1979
LEDWIG	LIVE OAK	TX20	297	407476	N	1962	LETS	RUSK	TX60	401	001564	N	1981
LEE	JASPER	TX30	241	407507	ONA	1963	LETTIS	ZAVALA	TX10	507	002155	N	1980
LEE	STEPHENS	TX70	429	407507	OA	1955	LETTZ	STONEWALL	TX70	433	411692	O	1952
LEE ANN	WILBARGER	TX90	487	407510	OA	1977	LEUR	VICTORIA	TX20	469	411732	N	1978
LEE BELL	JEFFERSON	TX30	245	010790	N	1986	LEUSCHEN	THROCKMORTON	TX70	447	003371	OA	1998
LEE HARRISON	LUBBOCK	TX85	303	407600	OA	1941	LEVELLAND	COCHRAN	TX85	079	411816	ONA	1945
LEE RANCH	LEON	TX50	289	407646	N	1982	LEVELLAND	HOCKLEY	TX85	219	411816	ONA	1945
LEE RANCH	ZAVALA	TX10	507	407646	ON	1980	LEVELLAND NE	COCHRAN	TX85	079	411847	OA	1964
LEE RAY	EASTLAND	TX70	133	407662	ONA	1921	LEVELLAND NE	HOCKLEY	TX85	219	411847	OA	1964
LEE RAY	STEPHENS	TX70	429	407662	ONA	1921	LEVELLAND NORTH	COCHRAN	TX85	079	411878	O	1967
LEE RAY NORTH	EASTLAND	TX70	133	407693	N	1944	LEVELLAND NORTH	HOCKLEY	TX85	219	411878	O	1967
LEEDY	DUVAL	TX40	131	008199	N	1982	LEVENTHAL	WHARTON	TX30	481	015204	O	1994
LEE-HUMPHREY	RUNNELS	TX75	399	407631	O	1952	LEVERTE SWITCH WEST	JASPER	TX30	241	000699	N	1972
LEEPER	HOCKLEY	TX85	219	407972	OA	1958	LEVITICUS	LEON	TX50	289	015722	N	1996
LEEPER	TERRY	TX85	445	407972	OA	1958	LEW	TAYLOR	TX70	441	010792	O	1986
LEEPER CREEK	SHACKELFORD	TX70	417	007904	O	1982	LEW GRAY	TAYLOR	TX70	441	010509	OA	1985
LEESVILLE	GONZALES	TX10	177	408220	OA	1957	LEWELLEN	HASKELL	TX70	207	411909	O	1950
LEFT HAND	THROCKMORTON	TX70	447	001557	OA	1980	LEWIS	COOKE	TX90	097	411940	O	1977
LEFT HOOK	ATASCOSA	TX10	013	017791	O	2004	LEWIS	JACK	TX90	237	411940	OA	1982
LEFTWICK	WISE	TX90	497	408406	ONA	1956	LEWIS	SHACKELFORD	TX70	417	411940	ONA	1968
LEGACY	KING	TX85	269	013005	O	2004	LEWIS-STEFFENS	JONES	TX70	253	412126	OA	1936
LEGER	JEFFERSON	TX30	245	408468	O	1964	LEWIS-STUART	MONTAGUE	TX90	337	412157	OA	1946
LEGGETT	POLK	TX30	373	408477	ONA	1973	LEWISVILLE ASTIN	YOUNG	TX90	503	008713	OA	1984
LEGGETT JONES	HASKELL	TX70	207	008200	OA	1984	LEWITEX	JACK	TX90	237	009447	OA	1984
LEGGETT WEST	POLK	TX30	373	017557	O	2004	LEWTEx CADDO	JACK	TX90	237	001565	OA	1981
LEGRIM	ZAVALA	TX10	507	002150	OA	1980</							

Field Name	County Name	State Sub	Co Code	Field Code	Field Type	Field Disc Year	Field Name	County Name	State Sub	Co Code	Field Code	Field Type	Field Disc Year
LIBRE	JIM HOGG	TX40	247	016429	N	2001	LITTLE ANNIE	LEE	TX30	287	010965	O	1986
LICK BRANCH	LIBERTY	TX30	291	413514	ON	1949	LITTLE BOOT	RUNNELS	TX75	399	012222	O	1987
LICK BRANCH	SAN JACINTO	TX30	407	413514	N	1949	LITTLE BRUSHY CREEK	DE WITT	TX20	123	012224	N	1985
LICK BRANCH WEST	SAN JACINTO	TX30	407	011484	OA	1984	LITTLE BUDDY	FREESTONE	TX50	161	417990	N	1975
LIEKE	BEE	TX20	025	413669	O	1952	LITTLE BUDDY	LIMESTONE	TX50	293	417990	N	1975
LIGGETT	CLAY	TX90	077	015304	OA	1995	LITTLE BUFFALO HILL	STEPHENS	TX70	429	014981	O	1994
LIGHT	DIMMIT	TX10	127	413731	ON	1951	LITTLE CANYON	TERRELL	TX75	443	418040	N	1963
LIGHT RANCH	DIMMIT	TX10	127	009271	OA	1984	LITTLE CEDAR	STEPHENS	TX70	429	418129	OA	1975
LIGHTNING ROD	HARDEMAN	TX90	197	014781	O	1993	LITTLE CONE	STEPHENS	TX70	429	009272	ONA	1985
LIGHTSEY	CONCHO	TX75	095	007906	OA	1982	LITTLE CREEK	DE WITT	TX20	123	418412	OA	1983
LIGNITE	LEON	TX50	289	413886	N	1998	LITTLE CREEK-CHAPPEL	YOUNG	TX90	503	012562	OA	1988
LIGON	ARCHER	TX90	009	012219	O	1987	LITTLE CYPRESS	ORANGE	TX30	361	016060	N	2000
LIL AUDREY	BROWN	TX70	049	004003	ONA	1982	LITTLE CYPRESS BOTTOM	HARRISON	TX60	203	001577	OA	1981
LIL MISS	DUVAL	TX40	131	011190	ONA	1986	LITTLE EARS	NACOGDOCHES	TX60	347	014564	N	1992
LILES	THROCKMORTON	TX70	447	413948	OA	1956	LITTLE ENGINE	JEFFERSON	TX30	245	017971	O	2005
LILES NORTH	THROCKMORTON	TX70	447	413979	O	1957	LITTLE FLOWER	VICTORIA	TX20	469	418536	N	1959
LILIA	WEBB	TX40	479	413993	N	1979	LITTLE FOOT JUDD SAND	HASKELL	TX70	207	014038	O	1991
LILLIE MARIE	ZAVALA	TX10	507	002157	OA	1980	LITTLE GEORGE	MADISON	TX30	313	000701	OA	1979
LILLIS	HASKELL	TX70	207	414098	OA	1984	LITTLE GIANT	KNOX	TX90	275	418551	OA	1979
LILLIS	MCCULLOCH	TX75	307	414098	OA	1978	LITTLE HOLMES	HARDEMAN	TX90	197	006500	O	1984
LILLY	SHACKELFORD	TX70	417	001568	OA	1982	LITTLE HORN	NOLAN	TX70	353	015970	O	1984
LILLY	THROCKMORTON	TX70	447	001568	OA	1978	LITTLE JIM	RUNNELS	TX75	399	418629	OA	1962
LILLY B	EASTLAND	TX70	133	011780	N	1987	LITTLE JOE	WINKLER	TX80	495	418660	ONA	1965
LILLY BELL	STEPHENS	TX70	429	001569	ONA	1979	LITTLE JOE EAST	WINKLER	TX80	495	418691	ONA	1966
LILLY BELL EAST	STEPHENS	TX70	429	001570	OA	1980	LITTLE JOE SOUTH	WINKLER	TX80	495	418722	N	1968
LILLY D	BAYLOR	TX90	023	414041	O	1959	LITTLE JOHN	BEE	TX20	025	418753	N	1979
LILY ANN	HUTCHINSON	TX95	233	015434	O	1996	LITTLE JOHN	GONZALES	TX10	177	418753	OA	1977
LIME-E	KNOX	TX90	275	009448	OA	1984	LITTLE JOHN	NAVARRO	TX50	349	418753	O	1963
LIMES	LIVE OAK	TX20	297	414243	N	1978	LITTLE KENTUCKY	JACKSON	TX20	239	418784	ONA	1945
LIMES SOUTH	LIVE OAK	TX20	297	008206	N	1982	LITTLE KENTUCKY NORTH	JACKSON	TX20	239	418815	ON	1949
LIMITED	YOAKUM	TX85	501	414289	O	1964	LITTLE LACIE	SHACKELFORD	TX70	417	008714	N	1984
LIMPIA	CRANE	TX80	103	414320	OA	1961	LITTLE LONGHORN	COLEMAN	TX70	083	001579	OA	1979
LIN	IRION	TX75	235	009449	OA	1984	LITTLE LONGHORN NORTH	COLEMAN	TX70	083	010515	N	1985
LINA	LEE	TX30	287	011996	O	1987	LITTLE MAX	WILSON	TX10	493	418954	OA	1978
LINCOLN	WEBB	TX40	479	414351	N	1980	LITTLE MESA	TERRELL	TX75	443	015742	O	1995
LINDA	BEE	TX20	025	414816	N	1983	LITTLE NEW YORK	GONZALES	TX10	177	419094	OA	1969
LINDA	STARR	TX40	427	414816	ONA	1983	LITTLE OAK	TYLER	TX30	457	012225	N	1987
LINDA JO	WARD	TX80	475	414841	O	1975	LITTLE PHEASANT	MATAGORDA	TX30	321	010516	ON	1985
LINDA LOU	COLEMAN	TX70	083	414847	ONA	1961	LITTLE PIG	MITCHELL	TX80	335	015591	O	1996
LINDA ROBERTS	CONCHO	TX75	095	015941	N	1995	LITTLE RANCH	SHACKELFORD	TX70	417	014984	O	1994
LINDAIRE	SHACKELFORD	TX70	417	006499	OA	1984	LITTLE ROCK CREEK	HARDIN	TX30	199	419404	N	1959
LINDALE	SMITH	TX60	423	414878	ONA	1948	LITTLE ROCK	LAVACA	TX20	285	015751	N	1996
LINDALE NE	SMITH	TX60	423	414909	O	1962	LITTLE ROSE	JIM WELLS	TX40	249	419466	ON	1952
LINDALE RIDGE	SMITH	TX60	423	003879	N	1982	LITTLE ROSE NORTH	JIM WELLS	TX40	249	419497	O	1964
LINDALE WEST	SMITH	TX60	423	414940	OA	1989	LITTLE ROSE SOUTH	JIM WELLS	TX40	249	419528	ONA	1960
LINDA-LEIGH ANNE	JONES	TX70	253	014458	O	1992	LITTLE SANDS	EASTLAND	TX70	133	006139	N	1983
LINDE	EASTLAND	TX70	133	010511	N	1985	LITTLE SANDY	STEPHENS	TX70	429	010517	ON	1986
LINDEMANN	RUNNELS	TX75	399	415064	ONA	1951	LITTLE STEVE REEF	IRION	TX75	235	015837	O	1997
LINDEN EAST	CASS	TX60	067	415095	ONA	1959	LITTLE TOM	ZAVALA	TX10	507	419714	ONA	1957
LINDHOLM	LIVE OAK	TX20	297	001571	N	1979	LITTLEFIELD	LAMB	TX85	279	420024	OA	1953
LINDHOLM	MCMULLEN	TX10	311	001571	N	1999	LITTLEFIELD NE	LAMB	TX85	279	420031	O	1977
LINDLEY	COMANCHE	TX70	093	415188	O	1956	LITTLEFIELD SOUTH	LAMB	TX85	279	420055	OA	1967
LINDLY-CANYON	TAYLOR	TX70	441	010512	N	1985	LITTLEFIELD SW	LAMB	TX85	279	420067	OA	1975
LINDSAY BEA	HASKELL	TX70	207	415285	OA	1975	LITTLEPAGE	THROCKMORTON	TX70	447	001582	OA	1979
LINDSAY D	RUNNELS	TX75	399	011781	OA	1987	LITTLETON	LIVE OAK	TX20	297	420079	N	1976
LINDSAY MARIE	STONEWALL	TX70	433	005846	O	1983	LITTMAN	ANDREWS	TX80	003	420117	OA	1951
LINDSEY	DAWSON	TX85	115	415746	OA	1951	LITTMAN	GAINES	TX85	165	420117	OA	1951
LINDSEY SE	BASTROP	TX10	021	006923	OA	1984	LIVE OAK	CONCHO	TX75	095	420179	O	1993
LINE	COLORADO	TX30	089	415808	N	1965	LIVE OAK	MENARD	TX75	327	420179	OA	1981
LINEBERY	LOVING	TX80	301	415864	N	1975	LIVE OAK BAYOU	MATAGORDA	TX30	321	420182	N	1978
LINEHAN	PARKER	TX70	367	415870	N	1956	LIVE OAK DRAW	CROCKETT	TX75	105	420185	N	1974
LINK	STEPHENS	TX70	429	415901	N	1978	LIVE OAK DRAW NORTH	CROCKETT	TX75	105	007909	N	1981
LINK	STONEWALL	TX70	433	415901	OA	1957	LIVE OAK LAKE	GOLIAD	TX20	175	420210	ONA	1965
LINK DEEP	STEPHENS	TX70	429	415932	N	1952	LIVE OAK LAKE NORTH	GOLIAD	TX20	175	420241	N	1965
LINK RANCH	STEPHENS	TX70	429	415945	OA	1977	LIVE OAK WEST	CROCKETT	TX75	105	009831	O	1940
LINKE	BEE	TX20	025	415963	N	1956	LIVELY	MENARD	TX75	327	420303	N	1983
LINK SW	BEE	TX20	025	008207	N	1981	LIVENGOOD	HASKELL	TX70	207	420365	O	1955
LINKER	HOCKLEY	TX85	219	415994	OA	1961	LIVENGOOD SOUTH	HASKELL	TX70	207	420396	OA	1956
LINNE	WILSON	TX10	493	416087	OA	1955	LIVERMORE	REEVES	TX80	389	420427	N	1978
LINNE SOUTH	WILSON	TX10	493	416118	OA	1966	LIVERPOOL	BRAZORIA	TX30	039	420613	ONA	1949
LINSCOMB	ORANGE	TX30	361	416180	O	1969	LIVERPOOL EAST	BRAZORIA	TX30	039	420644	O	1954
LINTERNA	PECOS	TX80	371	416273	N	1966	LIVINGSTON	LIBERTY	TX30	291	420737	O	1973
LINTHICUM	SCHLEICHER	TX75	413	416285	OA	1980	LIVINGSTON	POLK	TX30	373	420737	ONA	1932
LINTHICUM	TOM GREEN	TX75	451	416285	O	1973	LIVINGSTON	THROCKMORTON	TX70	447	420737	O	1985
LINVILLE BAYOU	MATAGORDA	TX30	321	416338	ONA	1974	LIZ	SHACKELFORD	TX70	417	420831	O	1977
LION	WARD	TX80	475	416397	ON	1944	LIZ B	WEBB	TX40	479	420831	N	1978
LIONS	GOLIAD	TX20	175	015761	N	1994	LIZ B	STEPHENS	TX70	429	001583	OA	1979
LIPAN	HOOD	TX70	221	416487	ONA	1973	LIZ EAST	WEBB	TX40	479	001584	N	1980
LIPAN	PARKER	TX70	367	416487			LIZARD CREEK	MCMULLEN	TX10	311	015305	ON	1995
LIPAN CREEK	TOM GREEN	TX75	451	416490	ONA	1958	LIZZIE	TAYLOR	TX70	441	420850	OA	1974
LIPS	OCHILTREE	TX95	357	416552	OA	1949	LLANO	SUTTON	TX75	435	421032	N	1971
LIPS	ROBERTS	TX95	393	416552	ONA	1949	LLOYD	RUNNELS	TX75	399	421156	OA	1950
LIPS RANCH	HIDALGO	TX40	215	416570	N	1978	LLOYD EDWARDS	CLAY	TX90	077	015306	O	1994
LIPS RANCH NORTH	BROOKS	TX40	047	416572	N	1979	LLOYD HEARD	ARCHER	TX90	009	421218	O	1971
LIPS SOUTH	ROBERTS	TX95	393	416583	ONA	1957	LOA	VICTORIA	TX20	469	004748	N	1983
LIPS WEST	HUTCHINSON	TX95	233	416614	N	1959	LOBITO	PECOS	TX80	371	421435	O	1978
LIPS WEST	OCHILTREE	TX95	357	416614	N	1959	LOBO	KLEBERG	TX40	273	421451	ON	1963
LIPS WEST	ROBERTS	TX95	393	416614	ONA	1958	LOBO SE	KLEBERG	TX40	273	421482	ONA	1971
LIPSCOMB	ARCHER	TX90	009	416645	O	1948	LOBO WEST	KLEBERG	TX40	273	421497	N	1979
LIPSCOMB	LOBUE	TX95	295	416645	ONA	1957	LOBUE	CALHOUN	TX20	057	017926	N	2005
LIPSCOMB EAST	LIPSCOMB	TX95	295	416676	ONA	1962	LOCHRIDGE	BRAZORIA	TX30	039	421513	ONA	1936
LIPSCOMB SE	LIPSCOMB	TX95	295	416700	ONA	1972	LOCHRIDGE NORTH	BRAZORIA	TX30	039	421544	ON	1955
LIPSCOMB SOUTH	LIPSCOMB	TX95	295	416707	ONA	1961	LOCKE	HEMPHILL	TX95	211	421606	ON	1971
LIPSCOMB SW	LIPSCOMB	TX95	295	416712	ONA	1974	LOCKE	ROBERTS	TX95	393	421606	ON	1971
LIPSEY	LEON	TX50	289	014253	OA	1985	LOCKER	BROWN	TX70	049	421637	OA	1983
LISA	STEPHENS	TX70	429	416800	O	1983	LOCKER	COLEMAN	TX70	083	421637	OA	1983
LISA	TOM GREEN	TX75	451	416800	O	1964	LOCKETT	WILBARGER	TX90	487	421668	OA	1964
LISA B	PALO PINTO	TX70	363	001573	N	1981	LOCKETT EAST	WILBARGER	TX90	487	421671	OA	1973
LISA LAYNE	WOOD	TX60	499	013495	OA	1989	LOCKHART	OCHILTREE	TX95	357	421699	N	1980
LISBETH	HEMPHILL	TX95	211	013615	OA	1990	LOCKHART EAST	STARR	TX40	427	421699	ONA	1943
LISKA	LIVE OAK	TX20	297	417203	OA	1951	LOCKHART SE	STARR	TX40	427	008211	O	1980
LISSIE	COLORADO	TX30	089	417327	ON	1948	LOCKRIDGE	STARR	TX40	427	421730	ONA	1949

TEXAS

Field Name	County Name	State Sub	Co Code	Field Code	Field Disc Type Year	Field Name	County Name	State Sub	Co Code	Field Code	Field Disc Type Year
LOESCH	LIPSCOMB	TX95	295	015930	N 1996	LONGVIEW EAST	HARRISON	TX60	203	426384	N 1979
LOFTON	ARCHER	TX90	009	422660	OA 1957	LONGVIEW NE	HARRISON	TX60	203	001953	N 1980
LOG CABIN	CALLAHAN	TX70	059	422671	OA 1974	LONGVIEW NORTH	GREGG	TX60	183	000142	N 1981
LOGANSPORT	PANOLA	TX60	365	423063	N 1983	LONGWOOD	HARRISON	TX60	203	426504	ONA 1947
LOG-PAT	SCURRY	TX85	415	422691	OA 1969	LONGWOOD NORTH	HARRISON	TX60	203	011787	N 1987
LOHMAN DEEP	JIM WELLS	TX40	249	423111	N 1977	LONGWORTH	FISHER	TX70	151	426535	O 1953
LOHN	MCCULLOCH	TX75	307	423125	ON 1936	LONGWORTH WEST	FISHER	TX70	151	001594	OA 1981
LOHN RANGER	MCCULLOCH	TX75	307	015495	N 1995	LONKEN	JACKSON	TX20	239	015752	N 1995
LOJON	MCCULLOCH	TX75	307	423218	N 1959	LONNIE GLASSCOCK	VICTORIA	TX20	469	426566	ONA 1953
LOKEY	HOOD	TX70	221	423249	N 1958	LOOKOUT	COLEMAN	TX70	083	426659	N 1981
LOKEY	PARKER	TX70	367	423249	N 1958	LOOKOUT CREEK	WHARTON	TX30	481	013115	N 1989
LOKEY-MITCHELL	HOOD	TX70	221	010522	N 1984	LOOKSKI	REEVES	TX80	389	017283	O 2002
LOLITA	JACKSON	TX20	239	423311	ONA 1940	LOOP	GAINES	TX85	165	426876	N 1963
LOLITA DEEP	JACKSON	TX20	239	423342	ONA 1955	LOOP NE	GAINES	TX85	165	426938	N 1966
LOLITA EAST	JACKSON	TX20	239	423373	ON 1968	LOOP SOUTH	GAINES	TX85	165	426947	O 1974
LOLITA NE	JACKSON	TX20	239	423404	N 1970	LOOPER	YOUNG	TX90	503	001595	ONA 1979
LOLITA NORTH	JACKSON	TX20	239	423435	ONA 1964	LOPENO	ZAPATA	TX40	505	426969	ONA 1934
LOMA ALTA	MCMULLEN	TX10	311	423497	ONA 1935	LOPENO NE	ZAPATA	TX40	505	427000	N 1960
LOMA ALTA EAST	MCMULLEN	TX10	311	423528	O 1956	LOPENO SOUTH	STARR	TX40	427	015308	N 1994
LOMA ALTA NE	MCMULLEN	TX10	311	423559	N 1968	LOPENO SW	ZAPATA	TX40	505	001596	N 1980
LOMA ALTA NORTH	MCMULLEN	TX10	311	011488	ON 1977	LOPER	FREESTONE	TX50	161	014039	N 1990
LOMA ALTA WEST	MCMULLEN	TX10	311	002161	N 1980	LOPEZ	DUVAL	TX40	131	427031	ONA 1935
LOMA BLANCA	BROOKS	TX40	047	423590	ON 1962	LOPEZ	WEBB	TX40	479	427031	ONA 1935
LOMA BLANCA NORTH	BROOKS	TX40	047	001588	OA 1980	LOPEZ NORTH	DUVAL	TX40	131	427093	ONA 1951
LOMA BLANCO EAST	BROOKS	TX40	047	001589	O 1980	LOPEZ NW	DUVAL	TX40	131	002163	N 1982
LOMA NOVIA	DUVAL	TX40	131	423621	ONA 1934	LOPEZ RANCH	BROOKS	TX40	047	427096	ON 1979
LOMA NOVIA EAST	DUVAL	TX40	131	423652	ONA 1969	LOPEZ SE	DUVAL	TX40	131	004594	N 1998
LOMA NOVIA NE	DUVAL	TX40	131	423683	N 1958	LOPEZ SE	WEBB	TX40	479	004594	N 1998
LOMA NOVIA NORTH	DUVAL	TX40	131	423714	N 1960	LOPEZ SOUTH	WEBB	TX40	479	015513	O 1995
LOMA NOVIA SOUTH	DUVAL	TX40	131	423745	O 1962	LOPEZ WEST	WEBB	TX40	479	427100	N 1975
LOMA NOVIA WEST	DUVAL	TX40	131	423776	OA 1959	LORA	HEMPHILL	TX95	211	427124	OA 1983
LOMA VIEJA	JIM HOGG	TX40	247	014359	N 1991	LORA	TOM GREEN	TX75	451	427124	OA 1964
LOMA VIEJA	ZAPATA	TX40	505	014359	N 1991	LORD & SHELL	CALLAHAN	TX70	059	427217	OA 1954
LOMA VISTA	DUVAL	TX40	131	423807	O 1936	LORENA	ARCHER	TX90	009	427310	O 1957
LOMA VISTA	ZAVALA	TX10	507	423807	OA 1976	LORETTA	ECTOR	TX80	135	016179	O 1997
LOMAS PIEDRAS	REAL	TX10	385	423818	N 1972	LORETTA ROSE	SMITH	TX80	423	013891	ON 1990
LOMAX	HOWARD	TX80	227	008715	OA 1984	LORI BROOKE	HASKELL	TX70	207	007910	OA 1982
LOMIE	JACK	TX90	237	011785	N 1976	LORLES	TERRELL	TX75	443	016969	N 2001
LOMITA	COLORADO	TX30	089	002565	N 1999	LOS ANGELES	LA SALLE	TX10	283	427620	ONA 1954
LONDON	NUECES	TX40	355	423931	ONA 1937	LOS BANCOS	CAMERON	TX40	061	427717	N 1976
LONDON DEEP	NUECES	TX40	355	423962	ON 1951	LOS COLINAS	JONES	TX70	253	003880	OA 1983
LONDON GIN	NUECES	TX40	355	423993	ONA 1949	LOS CUATRES RANCH	JIM HOGG	TX40	247	427719	ONA 1980
LONDON GIN DEEP	NUECES	TX40	355	014360	N 1991	LOS CUATROS	MAVERICK	TX10	323	427721	ON 1975
LONDON GIN NORTH	NUECES	TX40	355	424024	O 1955	LOS CUATROS NORTH	MAVERICK	TX10	323	010523	N 1979
LONDON NW	NUECES	TX40	355	017550	N 2004	LOS FRESNOS	CAMERON	TX40	061	008215	N 1982
LONDON SE	NUECES	TX40	355	424055	ONA 1954	LOS INDIOS	HIDALGO	TX40	215	427744	ONA 1944
LONDON SW	NUECES	TX40	355	424086	ONA 1966	LOS INDIOS SW	HIDALGO	TX40	215	427775	ONA 1984
LONDON WEST	NUECES	TX40	355	424117	ONA 1956	LOS INDIOS WEST	HIDALGO	TX40	215	427806	ONA 1953
LONE	GRAYSON	TX90	181	424148	OA 1981	LOS MOGOTES	ZAPATA	TX40	505	427899	N 1960
LONE BUTTE	OCHILTREE	TX95	357	424163	OA 1979	LOS MOGOTES NORTH	ZAPATA	TX40	505	427930	N 1962
LONE BUTTE	ROBERTS	TX95	393	424163	OA 1979	LOS OLMOS	STARR	TX40	427	427961	ONA 1925
LONE CAMP	PALO PINTO	TX70	363	424179	ONA 1931	LOS OLMOS CREEK	BROOKS	TX40	047	001597	N 1981
LONE CAMP	PARKER	TX70	367	424179	N 1931	LOS QUATROS SOUTH	MAVERICK	TX10	323	010524	N 1984
LONE CAMP NW	PALO PINTO	TX70	363	001591	N 1979	LOS REYES	DUVAL	TX40	131	008216	N 1981
LONE CAMP WEST	PALO PINTO	TX70	363	424186	N 1978	LOS RUBIOS	DUVAL	TX40	131	006843	N 1984
LONE JOE DEEP	IRION	TX75	235	011786	OA 1987	LOS RUBIOS EAST	DUVAL	TX40	131	008716	N 1984
LONE JOE DEEP	REAGAN	TX75	383	011786	OA 1987	LOS TORRITOS	HIDALGO	TX40	215	428085	ONA 1951
LONE OAK	BEXAR	TX10	029	424520	O 1934	LOS TORRITOS NE	HIDALGO	TX40	215	004005	N 1982
LONE OAK	CHEROKEE	TX60	073	424520	N 1981	LOS TORRITOS NORTH	HIDALGO	TX40	215	428116	ONA 1956
LONE OAK	COLEMAN	TX70	083	424520	OA 1981	LOSOYA	BEXAR	TX10	029	428147	O 1957
LONE PRAIRIE	MONTAGUE	TX90	337	424706	OA 1950	LOST BRIDGE	JACKSON	TX20	239	428178	N 1984
LONE STAR	CHEROKEE	TX60	073	424799	OA 1939	LOST BRIDGE NORTH	JACKSON	TX20	239	013013	N 1988
LONE TREE	WHARTON	TX30	481	424985	N 1987	LOST CREEK	BROWN	TX70	049	428271	OA 1985
LONE WOLF	DE WITT	TX20	123	425068	O 1991	LOST DRAW	YOAKUM	TX85	501	001598	OA 1980
LONES	SHACKELFORD	TX70	417	425109	OA 1953	LOST FORK	JACKSON	TX20	239	013650	N 1991
LONES EAST	SHACKELFORD	TX70	417	425113	ONA 1974	LOST FORK	WHARTON	TX30	481	013650	N 1991
LONESOME DOVE	STERLING	TX80	431	013145	OA 1989	LOST FRITZ	SMITH	TX60	423	014312	N 1992
LONESOME DOVE II	CONCHO	TX75	095	013012	OA 1989	LOST HORIZONS	JACK	TX90	237	007404	OA 1983
LONESOME DUFFER	PALO PINTO	TX70	363	015730	N 1996	LOST LAKE	CHAMBERS	TX30	071	428364	ONA 1929
LONESOME REEF	IRION	TX75	235	014985	O 1994	LOST LAKE NORTH	CHAMBERS	TX30	071	428395	N 1970
LONESOME REEF II	IRION	TX75	235	015838	O 1996	LOST LAKE WEST	CHAMBERS	TX30	071	428426	N 1968
LONG	NOLAN	TX70	353	425264	OA 1979	LOST MARSH	BRAZORIA	TX30	039	017832	N 2003
LONG BAY	YOUNG	TX90	503	425264	OA 1955	LOST MULE	CALDWELL	TX10	055	428457	OA 1990
LONG BEND	EASTLAND	TX70	133	001592	OA 1981	LOST RANCH	LIBERTY	TX30	291	015309	N 1994
LONG BRANCH	YOUNG	TX90	503	015932	N 1996	LOST VALLEY	JACK	TX90	237	428767	OA 1971
LONG BRANCH	JACKSON	TX20	239	425326	N 1977	LOTT	FALLS	TX50	145	428829	OA 1937
LONG BRANCH	PANOLA	TX60	365	425326	ON 1975	LOTT RANCH	WHEELER	TX95	483	428848	ON 1976
LONG CREEK	SHACKELFORD	TX70	417	425419	N 1994	LOTTA	HARRISON	TX60	203	009274	ONA 1985
LONG KING CREEK	POLK	TX30	373	425527	N 1978	LOTT-ALEXANDER	FISHER	TX70	151	001599	ONA 1981
LONG LAKE	ANDERSON	TX60	001	425543	ONA 1932	LOTT-GARZA	GARZA	TX85	169	428836	O 1974
LONG LAKE	FREESTONE	TX50	161	425543	ONA 1932	LOU ANN	HOWARD	TX80	227	014851	O 1994
LONG LAKE	LEON	TX50	289	425543	ONA 1932	LOU ELLA	JIM WELLS	TX40	249	428922	ON 1950
LONG LAKE EAST	ANDERSON	TX60	001	425574	ON 1941	LOU ELLA	SAN PATRICIO	TX40	409	428922	ON 1950
LONG LAKE SOUTH	ANDERSON	TX60	001	425605	N 1966	LOUANN	SHACKELFORD	TX70	417	428974	O 1976
LONG LAKE SOUTH	LEON	TX50	289	425605	N 1963	LOUDER	MARTIN	TX80	317	008554	OA 1984
LONG MOTT	CALHOUN	TX20	057	425636	ONA 1950	LOUDON	HARDEMAN	TX90	197	009833	O 1991
LONG MOTT EAST	CALHOUN	TX20	057	425667	ONA 1948	LOUDY	HENDERSON	TX50	213	429015	N 1968
LONG MOTT NORTH	CALHOUN	TX20	057	001593	ON 1980	LOUIE	ZAVALA	TX10	507	429027	O 1978
LONG MOTT SE	CALHOUN	TX20	057	008212	N 1982	LOUIE BOB DAVIS	SHACKELFORD	TX70	417	429031	OA 1974
LONG MOTT SOUTH	CALHOUN	TX20	057	425698	ONA 1951	LOUIE HERRING	LOUIS	TX10	127	429035	N 1975
LONG MOTT WEST	CALHOUN	TX20	057	008213	N 1980	LOUIS	ECTOR	TX80	135	011491	OA 1987
LONG POINT	FORT BEND	TX30	157	425791	ONA 1951	LOUIS LAKE	HASKELL	TX70	207	001600	OA 1981
LONG POINT DOME	FORT BEND	TX30	157	000707	N 1979	LOUISE	WHARTON	TX30	481	429170	ONA 1933
LONG POINT NW	FORT BEND	TX30	157	000708	N 1981	LOUISE EAST	WHARTON	TX30	481	429201	ONA 1955
LONG PRAIRIE	NEWTON	TX30	351	000709	N 1980	LOUISE NE	WHARTON	TX30	481	429224	N 1972
LONG PRAIRIE	ORANGE	TX30	361	000709	N 1979	LOUISE NORTH	WHARTON	TX30	481	429232	ONA 1943
LONG RANCH	PALO PINTO	TX70	363	006501	N 1983	LOUISE NW	WHARTON	TX30	481	429263	N 1965
LONG REEF	ARANSAS	TX40	007	425822	O 1959	LOUISE SOUTH	WHARTON	TX30	481	429294	ONA 1959
LONG SLEEP	KNOX	TX90	275	014986	O 1993	LOUISE SW	WHARTON	TX30	481	429325	ON 1966
LONG STATION	HARDIN	TX30	199	008214	ONA 1980	LOUISE WEST	WHARTON	TX30	481	429356	ONA 1948
LONG TOM CREEK	POLK	TX30	373	426008	O 1965	LOU-KEN	YOUNG	TX90	503	428953	OA 1957
LONGHORN	DUVAL	TX40	131	426070	ONA 1938	LOVE	COLEMAN	TX70	083	429542	OA 1983
LONGHORN	THROCKMORTON	TX70	447	426070	OA 1984	LOVE	HARDEMAN	TX90	197	429542	OA 1983
LONGHORN EAST	YOUNG	TX90	503	426070	OA 1961	LOVE	RUNNELS	TX75	399	429542	OA 1951
LONGHORN EAST	DUVAL	TX40	131	426101	OA 1945	LOVELADY	WARD	TX80	475	429914	OA 1964
LONGHORN MIDDLE	DUVAL	TX40	131	426109	N 1976	LOVELLS LAKE	JEFFERSON	TX30	245	430224	ONA 1938
LONGHORN RANCH	GALVESTON	TX30	167	015762	O 1995	LOVELLS LAKE EAST	JEFFERSON	TX30	245	430255	O 1952
LONGHORN SOUTH	DUVAL	TX40	131	426132	ONA 1948	LOVELLS LAKE NORTH	JEFFERSON	TX30	245	430286	ONA 1944
LONGHORN WEST	DUVAL	TX40									

Field Name	County Name	State Sub	Co Code	Field Code	Field Disc Type	Year	Field Name	County Name	State Sub	Co Code	Field Code	Field Disc Type	Year
LOVING	STEPHENS	TX70	429	430534	ONA	1939	LUNA-MAG	JACK	TX90	237	433984	OA	1955
LOVING SE	YOUNG	TX90	503	004441	OA	1983	LUNAR	THROCKMORTON	TX70	447	434015	O	1969
LOVING SW	YOUNG	TX90	503	013014	ON	1988	LUND	TRAVIS	TX10	453	434046	OA	1949
LOVINGTON	RUNNELS	TX75	399	430565	O	1984	LUNDBERG	SHERMAN	TX95	421	013250	N	1989
LOW & BEHOLD	CONCHO	TX75	095	016890	O	2001	LUDELL	DUVAL	TX40	131	434077	ONA	1937
LOWAKE	TOM GREEN	TX75	451	007911	OA	1982	LUDELL	WEBB	TX40	479	434077	N	1980
LOW-DAVIS	SHACKELFORD	TX70	417	430689	OA	1956	LUDELL NE	DUVAL	TX40	131	434101	N	1972
LOWE	ANDREWS	TX80	003	430751	OA	1953	LUDELL NORTH	DUVAL	TX40	131	434108	ONA	1969
LOWE	MCMULLEN	TX10	311	430751	O	1938	LUDELL SOUTH	DUVAL	TX40	131	434139	ONA	1963
LOWE	WINKLER	TX80	495	430751	O	1946	LUNDQUIST	COLORADO	TX30	089	434217	N	1975
LOWE RANCH	MCMULLEN	TX10	311	430782	ON	1951	LUNDSCHEIN	CALLAHAN	TX70	059	006925	N	1994
LOWE WEST	ANDREWS	TX80	003	430813	OA	1971	LUNDY	JACK	TX90	237	434219	N	1978
LOWELL FORD	STEPHENS	TX70	429	013249	OA	1989	LUNSFORD	THROCKMORTON	TX70	447	434232	OA	1954
LOWER HALF	STERLING	TX80	431	009275	ONA	1985	LUPTON	JACK	TX90	237	434294	N	1989
LOWERY	VICTORIA	TX20	469	430937	N	1964	LUPTON MCLESTER	YOUNG	TX90	503	434325	OA	1936
LOWERY & WILSON	PECOS	TX80	371	430968	O	1951	LUPUS	GAINES	TX85	165	010972	O	1986
LOWRANCE	LAVACA	TX20	285	430999	N	1980	LUREY	BRAZORIA	TX30	039	434356	OA	1954
LOWRANCE	MCMULLEN	TX10	311	430999	N	1960	LUSBY	ERATH	TX70	143	007913	N	1980
LOWRANCE	YOUNG	TX90	503	430999	OA	1958	LUTHER	SAN PATRICIO	TX40	409	434542	O	1954
LOWRANCE RANCH	LAVACA	TX20	285	006924	N	1984	LUTHER EAST	HOWARD	TX80	227	434573	OA	1955
LOY JACKSON	COLEMAN	TX70	083	011196	O	1986	LUTHER NORTH	HOWARD	TX80	227	434759	OA	1952
LOYCE	EASTLAND	TX70	133	007912	N	1981	LUTHER SE	HOWARD	TX80	227	434821	ONA	1953
LOYD MOUNTAIN	SCURRY	TX85	415	431315	OA	1974	LUTRICK	HALE	TX85	189	435007	OA	1948
LOYD-DALTON	PALO PINTO	TX70	363	431309	OA	1949	LUTTES	CAMERON	TX40	061	435038	N	1960
LOZONE	SCURRY	TX85	415	431340	OA	1956	LUTZ	CLAY	TX90	077	435069	OA	1950
LU VERA	TERRY	TX85	445	009276	OA	1985	LYCO	PECOS	TX30	371	004444	O	1983
LUBBOCK WEST	LUBBOCK	TX85	303	431752	O	1958	LYDA	CALHOUN	TX20	057	435434	N	1984
LUBITIT	HARDIN	TX30	199	431845	ONA	1968	LYDA	STARR	TX40	427	435434	N	1956
LUBY	NUECES	TX40	355	431876	ONA	1937	LYDIA	COLORADO	TX30	089	435448	N	1978
LUBY DEEP	NUECES	TX40	355	001602	O	1941	LYFORD	WILLACY	TX40	489	435465	N	1969
LUBY EAST	NUECES	TX40	355	431907	OA	1967	LYGAY	COKE	TX75	081	435496	ONA	1948
LUBY NORTH	NUECES	TX40	355	431938	ONA	1939	LYGAY EAST	COKE	TX75	081	435527	OA	1958
LUBY SW	NUECES	TX40	355	431969	N	1955	LYGAY SOUTH	COKE	TX75	081	435558	O	1951
LUBY WEST	NUECES	TX40	355	432000	ON	1964	LYKES	WEBB	TX40	479	435589	O	1942
LUCAS	JACK	TX90	237	432062	OA	1985	LYLE WILSON	DUVAL	TX40	131	435620	ON	1958
LUCAS CREEK	ATASCOSA	TX10	013	432093	ONA	1965	LYLES	ARCHER	TX90	009	435651	O	1957
LUCAS P	ZAVALA	TX10	507	011492	N	1982	LYLES	CRANE	TX80	103	435651	OA	1967
LUCAS PRESTON	WHEELER	TX95	483	013015	N	1988	LYLES	DUVAL	TX40	131	435651	N	1952
LUCE BAYOU	LIBERTY	TX30	291	016328	N	1996	LYLES EAST	CRANE	TX80	103	435682	OA	1969
LUCILLE	LIVE OAK	TX20	297	432465	OA	1958	LYLES RANCH	ZAVALA	TX10	507	002164	N	1978
LUCILLE	YOUNG	TX90	503	432465	OA	1981	LYMAN	REAGAN	TX75	383	435713	O	1957
LUCILLE SOUTH	LIVE OAK	TX20	297	010525	N	1985	LYN KAY	KENT	TX85	263	435770	OA	1975
LUCK LLOYD	VICTORIA	TX20	469	014783	N	1994	LYNCH	COOKE	TX90	097	435775	OA	1955
LUCK-POT	BORDEN	TX85	033	432527	OA	1954	LYNCH	GAINES	TX85	165	435775	N	1984
LUCKY	MATAGORDA	TX30	321	432558	ONA	1941	LYNCHBURG	HARRIS	TX30	201	435899	N	1952
LUCKY	SHACKELFORD	TX70	417	432558	N	1975	LYNDA	BEE	TX20	025	008925	ONA	1984
LUCKY "B"	MONTAGUE	TX90	337	432565	O	1970	LYNDI	CALLAHAN	TX70	059	001609	N	1980
LUCKY BOYS	HARDEMAN	TX90	197	009452	OA	1985	LYNE MAXINE	LIVE OAK	TX20	297	436116	ON	1951
LUCKY BREAK	JONES	TX70	253	014460	O	1992	LYN-KAY SOUTH	KENT	TX85	263	435773	OA	1978
LUCKY CANYON	IRION	TX75	235	432577	ONA	1976	LYNN	LYNN	TX85	305	436147	OA	1978
LUCKY CANYON EAST	IRION	TX75	235	432580	OA	1977	LYNN	YOUNG	TX90	503	436147	ONA	1948
LUCKY EAST	MATAGORDA	TX30	321	011997	OA	1986	LYNN CREEK	JACK	TX90	237	436181	OA	1979
LUCKY JACK	JACK	TX90	237	001603	ONA	1981	LYNN GLASS	GLASSCOCK	TX80	173	001610	OA	1981
LUCKY LANE	STEPHENS	TX70	429	432605	ONA	1978	LYNX-AGUILAR	COLEMAN	TX70	083	008788	ONA	1984
LUCKY LEON	HARDIN	TX30	199	017284	O	2005	LYONS	BRAZOS	TX30	041	436364	N	1980
LUCKY LEON	JASPER	TX30	241	017284	ON	2002	LYONS	BURLESON	TX30	051	436364	N	1980
LUCKY LUCY	SUTTON	TX75	435	432620	N	1964	LYONS	KARNES	TX20	255	436364	N	1984
LUCKY MAG	IRION	TX75	235	432651	OA	1956	LYSSY	WILSON	TX10	493	436705	OA	1963
LUCKY MAG SE	IRION	TX75	235	432682	O	1958	LYSSY RANCH	LA SALLE	TX10	283	436715	N	1975
LUCKY MAG WEST	IRION	TX75	235	432713	OA	1964	LYTLE	BEXAR	TX10	029	436736	O	1954
LUCKY MESA	PECOS	TX80	371	016891	O	2001	LYTLE	JACK	TX90	237	436736	ONA	1950
LUCKY MESA WEST	PECOS	TX80	371	017379	O	2003	LYTLE GAP	CALLAHAN	TX70	059	436642	OA	1974
LUCKY NE	MATAGORDA	TX30	321	012568	N	1988	LYTLE GAP WEST	CALLAHAN	TX70	059	436741	OA	1975
LUCKY NUMBERS	NUECES	TX40	355	008217	N	1983	LYTTON RANCH WEST	JIM HOGG	TX40	247	010796	OA	1986
LUCKY NW	MATAGORDA	TX30	321	432744	ONA	1947	LYTTON SPRINGS	CALDWELL	TX10	055	436767	OA	1925
LUCKY PIERRE	RUNNELS	TX75	399	005627	OA	1983	M & A	JACK	TX90	237	001611	O	1979
LUCKY RIDGE	JACK	TX90	237	432775	O	1969	M & F	ZAPATA	TX40	505	437427	ON	1960
LUCKY RIDGE NE	JACK	TX90	237	001604	N	1980	M & K	DICKENS	TX85	125	013894	O	1991
LUCKY RIDGE SW	JACK	TX90	237	432806	OA	1969	M & M	PECOS	TX80	371	437458	OA	1960
LUCKY SCOTT	MARTIN	TX80	317	001605	OA	1980	M & M	SAN PATRICIO	TX40	409	437458	OA	1960
LUCKY SOUTH	MATAGORDA	TX30	321	432868	ONA	1947	M & M EAST	PECOS	TX80	371	437489	O	1963
LUCKY STAN	MARTIN	TX80	317	001606	N	1980	M & P	SHACKELFORD	TX70	417	001612	ONA	1980
LUCKY STRIKE	CALLAHAN	TX70	059	432930	O	1955	M & P	THROCKMORTON	TX70	447	001612	ONA	1980
LUCKY STRIKE	MITCHELL	TX80	335	432930	OA	1980	M & S	UPTON	TX75	461	437520	O	1963
LUCKY STRIKE	STERLING	TX80	431	432930	OA	1980	M & V	DENTON	TX90	121	013496	N	1989
LUCKY THOMAS	BROWN	TX70	049	432946	ONA	1973	M & W	PECOS	TX80	371	437551	N	1967
LUCKY WEST	MATAGORDA	TX30	321	432961	ONA	1959	M A	PALO PINTO	TX70	363	014566	N	1993
LUCKY-THIRTEEN	MONTAGUE	TX90	337	432940	O	1970	M A F	CROCKETT	TX75	105	016330	N	1996
LUC-WES	YOUNG	TX90	503	432031	OA	1958	M A G	CROCKETT	TX75	105	009402	ONA	1978
LUCY	BORDEN	TX85	033	432992	OA	1955	M A J	LOVING	TX80	301	437582	ONA	1968
LUCY CRABTREE	VICTORIA	TX20	469	433006	ON	1977	M A K	ANDREWS	TX80	003	437613	OA	1963
LUCY NE	BORDEN	TX85	033	433091	OA	1976	M A K	MARTIN	TX80	317	437613	OA	1963
LUCY NORTH	BORDEN	TX85	033	433093	ONA	1973	M A W	RUNNELS	TX75	399	013251	OA	1989
LUCY NW	BORDEN	TX85	033	009453	OA	1983	M B	SHACKELFORD	TX70	417	437644	ON	1970
LUCY WEST	BORDEN	TX85	033	008717	OA	1984	M B A	DICKENS	TX85	125	004006	OA	1982
LUDEMAN	LOVING	TX80	301	001607	N	1980	M C J	HASKELL	TX70	207	011197	O	1986
LUECKE-STEWART	LEE	TX30	287	013146	OA	1988	M C L	THROCKMORTON	TX70	447	437668	OA	1973
LUEDERS EAST	SHACKELFORD	TX70	417	433271	O	1952	M C S	ARCHER	TX90	009	437675	OA	1955
LUEDERS NORTH	SHACKELFORD	TX70	417	433302	O	1950	M C VINSON	CONCHO	TX75	095	008718	N	1984
LUEDERS SOUTH	JONES	TX70	253	433333	OA	1952	M D C	YOUNG	TX90	503	437737	O	1957
LUEDERS WEST	JONES	TX70	253	433364	O	1951	M D CAREY	TAYLOR	TX70	441	011999	O	1987
LUER	VICTORIA	TX20	469	001608	N	1978	M D S	SMITH	TX60	423	437768	O	1963
LUEVILLE	NEWTON	TX30	351	016329	N	1996	M D STEWART	ERATH	TX70	143	004007	O	1982
LUIG	ARCHER	TX90	009	012569	O	1988	M DAVIS	KENT	TX85	263	437771	ON	1976
LUIGI	DUVAL	TX40	131	002718	N	1999	M E B	TOM GREEN	TX75	451	007915	O	1981
LUISA	WEBB	TX40	479	433457	O	1959	M E C	BROWN	TX70	049	003881	N	1983
LUKE	ARCHER	TX90	009	433519	OA	1943	M E G	DIMMIT	TX10	127	437775	ONA	1976
LUKE GRACE	YOUNG	TX90	503	433535	ONA	1974	M E J	GONZALES	TX10	177	007136	OA	1982
LUKE GRACE NORTH	YOUNG	TX90	503	433540	ONA	1975	M E S	PALO PINTO	TX70	363	001613	ONA	1981
LUKE LENAPAH	ARCHER	TX90	009	433550	O	1956	M F E	ANDREWS	TX80	003	013895	OA	1991
LUKE NORTH	ARCHER	TX90	009	433581	O	1951	M F JAKE LAWLESS	MAVERICK	TX10	323	437783	ONA	1972
LUKE WILSON	ARCHER	TX90	009	013016	O	1988	M F						

TEXAS

Field Name	County Name	State Sub	Co Code	Field Code	Field Disc Type	Year	Field Name	County Name	State Sub	Co Code	Field Code	Field Disc Type	Year
M J M	WILSON	TX10	493	437923	OA	1971	MAGNOLIA SEALY WEST	WARD	TX80	475	441116	OA	1959
M J R	BROWN	TX70	049	013253	N	1989	MAGNUM	BROWN	TX70	049	441120	OA	1978
M J REID	BROWN	TX70	049	004751	ONA	1982	MAGNUM	CALLAHAN	TX70	059	441120	OA	1978
M M A	WEBB	TX40	479	437982	N	1978	MAGNUM	EASTLAND	TX70	133	441120	OA	1978
M M C	HASKELL	TX70	207	437985	O	1963	MAGNUM NORTH	EASTLAND	TX70	133	001624	N	1980
M M W	EDWARDS	TX10	137	010798	N	1986	MAGOUN NE	LIPSCOMB	TX95	295	009277	N	1984
M M W	SUTTON	TX75	435	010798	N	1986	MAGOUN SOUTH	LIPSCOMB	TX95	295	013807	N	1979
M O P	JIM WELLS	TX40	249	438016	O	1960	MAGUELLITOS	LA SALLE	TX10	283	441178	N	1984
M O T	FRANKLIN	TX60	159	008575	N	1983	MAGUELLITOS	WEBB	TX40	479	441178	N	1950
M P F	PECOS	TX80	371	438078	ONA	1969	MAGUELLITOS NE	LA SALLE	TX10	283	441184	N	1965
M P I	CROCKETT	TX75	105	438109	ONA	1968	MAGUIRE	MONTAGUE	TX90	337	441209	OA	1948
M P S	MONTAGUE	TX90	337	438140	ONA	1955	MAGUTEX	ANDREWS	TX80	003	441240	OA	1952
M ROSS	STEPHENS	TX70	429	013497	N	1989	MAGUTEX NORTH	ANDREWS	TX80	003	012799	OA	1988
M SR	TAYLOR	TX70	441	014784	O	1993	MAHAFFEY	JASPER	TX30	241	441255	ONA	1975
M W J	IRION	TX75	235	438168	OA	1976	MAHALITC	WHARTON	TX30	481	013498	N	1990
M W L	CALLAHAN	TX70	059	001614	OA	1977	MAHLER	ARCHER	TX90	009	441333	O	1956
M Y VICK	MADISON	TX30	313	001616	OA	1980	MAIN	WILBARGER	TX90	487	441519	OA	1943
MAAG	ARCHER	TX90	009	438171	O	1951	MAIZIE WRATHER	YOUNG	TX90	503	441612	O	1952
MABEE	ANDREWS	TX80	003	438233	OA	1944	MAJOR	RUNNELS	TX75	399	441643	OA	1985
MABEE	MARTIN	TX80	317	438233	OA	1944	MAJOR CREEK	HEMPHILL	TX95	211	017219	N	2002
MABEE NORTH	ANDREWS	TX80	003	438264	ON	1953	MAJOR QUE NADA	SUTTON	TX75	435	016892	N	2001
MABEE NOVA	ANDREWS	TX80	003	015592	O	1995	MAKENZIE	DUVAL	TX40	131	017599	N	2004
MABEN	KENT	TX85	263	438295	OA	1989	MALAKOFF	HENDERSON	TX50	213	441829	OA	1963
MABERRY	COOKE	TX90	097	010527	O	1986	MALAKOFF SE	HENDERSON	TX50	213	441860	O	1961
MABRY	YOUNG	TX90	503	438308	OA	1975	MALAKOFF SOUTH	HENDERSON	TX50	213	441891	ONA	1953
MAC	BAYLOR	TX90	023	438326	OA	1985	MALAKOFF WEST	HENDERSON	TX50	213	001626	ONA	1981
MAC	BROWN	TX70	049	438326	N	1983	MALAPAX	CHEROKEE	TX60	073	017596	N	2004
MAC	WEBB	TX40	479	438326	N	1979	MALATEK	GONZALES	TX10	177	002167	N	1981
MACARONI	JACKSON	TX20	239	014988	N	1994	MALBETAN	TAYLOR	TX70	441	441922	OA	1969
MAC-BORING	ECTOR	TX80	135	438357	OA	1952	MALCOLM	THROCKMORTON	TX70	447	441953	OA	1950
MAC-DER	PECOS	TX80	371	438388	ON	1944	MALCOLM SOUTH	THROCKMORTON	TX70	447	441984	O	1963
MACDON	BEE	TX20	025	438481	ONA	1957	MALCOMB	BEE	TX20	025	005192	N	1997
MACDONALD	BRAZORIA	TX30	039	438512	ON	1967	MALES	PARKER	TX70	367	442032	N	1976
MACH	WHARTON	TX30	481	438698	ONA	1949	MALEY	BEE	TX20	025	442046	ON	1951
MACH NORTH	WHARTON	TX30	481	438706	N	1975	MALEY WEST	BEE	TX20	025	442077	N	1955
MACHO CREEK	DUVAL	TX40	131	012571	OA	1988	MALICKY	PECOS	TX80	371	442139	OA	1949
MACK	COTTE	TX85	101	003883	OA	1983	MALINDA	GOLIAD	TX20	175	008926	N	1984
MACK LAKE	JASPER	TX30	241	014989	N	1993	MALLARD NORTH	MONTAGUE	TX90	337	442449	OA	1958
MACK NEWSOM	BROWN	TX70	049	011794	N	1987	MALLET	COCHRAN	TX85	079	442480	OA	1987
MACKEY	SHACKELFORD	TX70	417	438822	OA	1962	MALLET	HOCKLEY	TX85	219	442480	OA	1987
MACKOY	GRAYSON	TX90	181	439008	OA	1952	MALLET WEST	COCHRAN	TX85	079	013018	O	1989
MACKOY EAST	GRAYSON	TX90	181	439039	OA	1956	MALLET	HOCKLEY	TX85	219	442542	O	1953
MACKOY NW	GRAYSON	TX90	181	439070	O	1955	MALLORY	PALO PINTO	TX70	363	442573	ON	1982
MACKOY SOUTH	GRAYSON	TX90	181	439101	O	1955	MALO DOMINGO	KARNES	TX20	255	001627	N	1980
MACLAW	PECOS	TX80	371	439235	OA	1975	MALO SUEÑO	WEBB	TX40	479	442604	ONA	1959
MACMAHON	RUNNELS	TX75	399	439245	OA	1974	MALONE	BEE	TX20	025	442635	N	1954
MACONDA	MATAGORDA	TX30	321	439442	N	1960	MALONE RANCH	BEE	TX20	025	442645	ONA	1973
MAD DOG	EASTLAND	TX70	133	011494	OA	1987	MALTSBERGER	LA SALLE	TX10	283	009279	OA	1984
MADAME QUEEN	JIM WELLS	TX40	249	011796	N	1987	MAMMOTH CREEK	LIPSCOMB	TX95	295	442852	ONA	1954
MADDEN EAST	WICHITA	TX90	485	439597	OA	1953	MAMMOTH CREEK NORTH	LIPSCOMB	TX95	295	442883	ONA	1961
MADDEN NORTH	WICHITA	TX90	485	439628	O	1954	MAMMOTH CREEK NW	LIPSCOMB	TX95	295	003023	N	1980
MADDOX	CLAY	TX90	077	439721	OA	1984	MAMMOTH CREEK SOUTH	LIPSCOMB	TX95	295	442914	ONA	1968
MADDOX	TAYLOR	TX70	441	439721	O	1949	MAMMOTH CREEK SW	LIPSCOMB	TX95	295	442945	ONA	1965
MADELEY	MONTGOMERY	TX30	339	010529	O	1986	MANAHUILLA	GOLIAD	TX20	175	443100	ON	1957
MADERA RANCH	LOVING	TX80	301	001619	N	1980	MANAHUILLA SE	GOLIAD	TX20	175	005259	N	1998
MADERO	KLEBERG	TX40	273	439752	ONA	1963	MANANA	STARR	TX40	427	443131	OA	1961
MADERO EAST	KLEBERG	TX40	273	439783	ONA	1968	MANARTE	OLDHAM	TX95	359	443162	OA	1969
MADERO SOUTH	KLEBERG	TX40	273	439814	ONA	1964	MANCHACA WEST	DE WITT	TX20	123	013254	OA	1989
MADERO WEST	KLEBERG	TX40	273	439845	N	1964	MANCHO PRADO	WEBB	TX40	479	443364	N	1974
MADEWELL	EASTLAND	TX70	133	001620	OA	1981	MANER	SHERMAN	TX95	421	006303	O	1983
MADISON	WILBARGER	TX90	487	439969	O	1969	MANFORD	GUADALUPE	TX10	187	443534	O	1929
MADISONVILLE	GRIMES	TX30	185	440031	N	1946	MANGUM	EASTLAND	TX70	133	443596	N	1954
MADISONVILLE	MADISON	TX30	313	440031	ONA	1946	MANGUM NORTH	EASTLAND	TX70	133	001628	OA	1980
MADISONVILLE EAST	MADISON	TX30	313	440051	ONA	1983	MANGUM SOUTH	EASTLAND	TX70	133	001629	ONA	1980
MADISONVILLE NE	MADISON	TX30	313	440062	ONA	1960	MANGUM WEST	EASTLAND	TX70	133	443616	OA	1977
MADISONVILLE NORTH	MADISON	TX30	313	440093	OA	1951	MANILA	JIM HOGG	TX40	247	443658	ONA	1940
MADISONVILLE NW	MADISON	TX30	313	000717	OA	1980	MANILA SOUTH	JIM HOGG	TX40	247	443689	ONA	1954
MADISONVILLE SE	MADISON	TX30	313	004447	O	1982	MANILA SOUTH	WEBB	TX40	479	443689	N	1958
MADISONVILLE SOUTH	GRIMES	TX30	185	440124	ONA	1953	MANKINS	ARCHER	TX90	009	443906	OA	1939
MADISONVILLE SOUTH	MADISON	TX30	313	440124	ONA	1953	MANKINS SOUTH	ARCHER	TX90	009	007137	OA	1982
MADISONVILLE SW	GRIMES	TX30	185	000718	ONA	1981	MANLY	JONES	TX70	253	443927	OA	1977
MADISONVILLE SW	MADISON	TX30	313	000718	ONA	1981	MANN	FREESTONE	TX50	161	443937	N	1968
MADISONVILLE WEST	MADISON	TX30	313	440155	OA	1976	MANN NORTH	FREESTONE	TX50	161	443968	N	1969
MADORA	TOM GREEN	TX75	451	440217	ONA	1961	MANNA	YOUNG	TX90	503	444015	OA	1976
MADORA EAST	TOM GREEN	TX75	451	440248	OA	1964	MANNING	WISE	TX90	497	444216	ONA	1983
MAE	YOUNG	TX90	503	440300	OA	1975	MANNING-DAVIS	THROCKMORTON	TX70	447	444247	O	1949
MAEDGEN	SAN PATRICIO	TX40	409	440279	ONA	1945	MANNING-HARRINGTON	THROCKMORTON	TX70	447	444278	OA	1947
MAETZE	GOLIAD	TX20	175	440341	ONA	1953	MANNING-OCONNOR	STEPHENS	TX70	429	444309	ONA	1946
MAETZE NORTH	GOLIAD	TX20	175	440372	ON	1965	MANOR LAKE	BRAZORIA	TX30	039	444402	N	1955
MAETZE SOUTH	GOLIAD	TX20	175	440403	N	1950	MANOR LAKE EAST	BRAZORIA	TX30	039	444433	N	1962
MAETZE SW	GOLIAD	TX20	175	440434	N	1954	MANOS PA ARRIBAS	ZAPATA	TX40	505	010530	N	1985
MAETZE WEST	GOLIAD	TX20	175	440465	N	1970	MANTOR-BRIGGS	NUECES	TX40	355	444743	ONA	1947
MAG	GONZALES	TX10	177	440474	ONA	1976	MANTOR-BRIGGS SOUTH	NUECES	TX40	355	444774	O	1967
MAGEE	MONTAGUE	TX90	337	440527	OA	1947	MANUEL	BRAZORIA	TX30	039	008222	O	1981
MAGENS	PALO PINTO	TX70	363	001622	OA	1981	MANUEL PEREZ	JIM WELLS	TX40	249	001631	ONA	1980
MAGERS	PALO PINTO	TX70	363	007916	ONA	1981	MANVEL	BRAZORIA	TX30	039	444836	ONA	1931
MAGGIE	ROBERTSON	TX50	395	440582	OA	1974	MANVEL	HARRIS	TX30	201	444836	ON	1931
MAGGIE LOU	EASTLAND	TX70	133	014785	ON	1993	MANVEL EAST	BRAZORIA	TX30	039	444867	OA	1964
MAGGIE NEAL	CROCKETT	TX75	105	440589	OA	1955	MANVEL NW	BRAZORIA	TX30	039	444898	O	1949
MAGIC VALLEY	PARKER	TX70	367	007917	N	1980	MANVEL SE	BRAZORIA	TX30	039	444929	O	1966
MAGILL	WILLIAMSON	TX10	491	004448	N	1982	MANVEL WEST	BRAZORIA	TX30	039	444960	ONA	1967
MAGILLA WEST	TYLER	TX30	457	017793	N	2004	MANZANAS	BANDERA	TX10	019	015614	O	1967
MAGNET WITHERS	MATAGORDA	TX30	321	440620	N	1936	MANZANITA	PECOS	TX80	371	001632	N	1981
MAGNET WITHERS	WHARTON	TX30	481	440620	ONA	1936	MANZIEL	WOOD	TX60	499	445146	ONA	1944
MAGNET WITHERS EAST	WHARTON	TX30	481	440651	ONA	1952	MANZIEL BROS	SMITH	TX60	423	445177	OA	1952
MAGNET WITHERS NORTH	WHARTON	TX30	481	440682	O	1959	MANZIEL EAST	WOOD	TX60	499	014361	ON	1992
MAGNET WITHERS SOUTH	WHARTON	TX30	481	440713	ON	1964	MANZIEL NE	SHELBY	TX60	419	001633	N	1981
MAGNET WITHERS WEST	WHARTON	TX30	481	440744	ONA	1958	MANZIEL SE	WOOD	TX60	499	445208	OA	1967
MAGNOLIA	ANDERSON	TX60	001	440775	OA	1992	MANZIEL WEST	WOOD	TX60	499	008223	OA	1982
MAGNOLIA	MONTGOMERY	TX30	339	440775	O	1941	MANZIKERT	ROBERTSON	TX50	395	015905	N	1996
MAGNOLIA BEACH	CALHOUN	TX20	057	440806	ONA	1950	MAPLE BRANCH	WALKER	TX30	471	445242	N	1994
MAGNOLIA BEACH EAST	CALHOUN	TX20	057	440837	OA	1955	MAPLE HUGHES</						

Field Name	County Name	State Sub	Co Code	Field Code	Field Type	Field Disc Year	Field Name	County Name	State Sub	Co Code	Field Code	Field Type	Field Disc Year
MARBURGER	FAYETTE	TX30	149	017778	OA	2004	MARTIN	NOLAN	TX70	353	449889	OA	1985
MARCADO CREEK	VICTORIA	TX20	469	446107	ONA	1945	MARTIN HEIRS	LA SALLE	TX10	283	009282	OA	1984
MARCADO CREEK EAST	VICTORIA	TX20	469	446138	ON	1966	MARTIN PRAIRIE	GRIMES	TX30	185	000727	ONA	1979
MARCADO CREEK SOUTH	VICTORIA	TX20	469	446169	O	1967	MARTIN RANCH	BRAZORIA	TX30	039	449987	N	1973
MARCADO CREEK WEST	VICTORIA	TX20	469	446200	N	1963	MARTIN RANCH	DUVAL	TX40	131	449987	ONA	1985
MARCELINA CREEK	ATASCOSA	TX10	013	002168	OA	1980	MARTIN RANCH	LA SALLE	TX10	283	449987	N	1981
MARCELINA CREEK	WILSON	TX10	493	002168	OA	1980	MARTIN SW	ANDREWS	TX80	003	450013	O	1956
MARCHAWN	SCHLEICHER	TX75	413	000724	OA	1980	MARTIN WEST	ANDREWS	TX80	003	450044	OA	1961
MAREK	AUSTIN	TX30	015	000725	O	1978	MARTINEZ	ZAPATA	TX40	505	450106	N	1929
MARGARET	FOARD	TX90	155	446820	OA	1978	MARTINEZ DEEP	ZAPATA	TX40	505	450137	N	1961
MARGARET BENSON	HOCKLEY	TX85	219	446851	O	1969	MARTINEZ SOUTH	ZAPATA	TX40	505	450168	ON	1931
MARGARITA	ZAPATA	TX40	505	001635	N	1979	MARTINS MILL	VAN ZANDT	TX50	467	001649	ON	1978
MARGARRAUGH	ROBERTS	TX95	393	446861	OA	1977	MARTINS MILL WEST	VAN ZANDT	TX50	467	001650	OA	1981
MARGE	CALLAHAN	TX70	059	446913	OA	1956	MARTINS PRAIRIE	GRIMES	TX30	185	450181	N	1978
MARGE EAST	CALLAHAN	TX70	059	446944	ONA	1966	MARTIN-SMITH	JACK	TX90	237	001646	N	1979
MARGER Y	TAYLOR	TX70	441	010799	OA	1986	MARTINSVILLE	NACOGDOCHES	TX60	347	450199	N	1982
MARGIE	CALLAHAN	TX70	059	001636	N	1979	MARTINSVILLE NE	SHELBY	TX60	419	000728	N	1980
MARGIE LOUISE	CALLAHAN	TX70	059	446990	N	1978	MARTINSVILLE NORTH	SHELBY	TX60	419	017190	OA	2000
MARGO	STARR	TX40	427	447006	N	1940	MARTINSVILLE SE	NACOGDOCHES	TX60	347	016893	N	2001
MARGO NE	STARR	TX40	427	447037			MARTINSVILLE SE	SHELBY	TX60	419	016893	N	2001
MARGO WEST	STARR	TX40	427	006141	N	1982	MARTIN-VOLZ	WEBB	TX40	479	001647	N	1980
MARHOLL	DAWSON	TX85	115	001659	OA	1981	MARTISEK	LAVACA	TX20	285	450261	ON	1950
MARIA	WHARTON	TX30	481	447058	N	1980	MARUSAN	NUECES	TX40	355	450323	N	1965
MARIA H LLANOS	WEBB	TX40	479	016565	N	1999	MARVELOUS	STONEWALL	TX70	433	010801	O	1986
MARIAN	THROCKMORTON	TX70	447	006847	N	1983	MARVIN	STERLING	TX80	431	450385	O	1948
MARIANAS	COLEMAN	TX70	083	003885	ONA	1983	MARY	JIM WELLS	TX40	249	450416	N	1954
MARIANAS SOUTH	COLEMAN	TX70	083	009281	N	1985	MARY A	VICTORIA	TX20	469	450447	ONA	1974
MARIANN	STONEWALL	TX70	433	447161	OA	1962	MARY ANGELA	BROWN	TX70	049	001653	OA	1979
MARIANN SW	STONEWALL	TX70	433	006570	OA	1983	MARY ANN	UPTON	TX75	461	450509	O	1970
MARIANNA	GINES	TX85	165	007138	OA	1982	MARY ANNA	ZAVALA	TX10	507	004451	N	1983
MARI-BILL	RUNNELS	TX75	399	000726	ONA	1980	MARY ANNE	VICTORIA	TX20	469	013024	N	1989
MARIE EAST	SHACKELFORD	TX70	417	001638	N	1979	MARY ANNE	EASTLAND	TX70	133	008559	OA	1984
MARIE YOUNG	JIM WELLS	TX40	249	447285	O	1955	MARY ANNE	SMITH	TX60	423	014990	O	1994
MARILEE	GAINES	TX85	165	017193	O	2001	MARY BLUNTZER	SAN PATRICIO	TX40	409	450540	OA	1954
MARILOU	VICTORIA	TX20	469	447440	ON	1963	MARY EAST	LIVE OAK	TX20	297	450571	OA	1954
MARILYNNE	RUNNELS	TX75	399	447471	O	1962	MARY ELLEN	REFUGIO	TX20	391	016334	O	1997
MARINA	NUECES	TX40	355	009622	N	1980	MARY ELLEN OCONNOR	REFUGIO	TX20	391	450602	ONA	1953
MARINAMAG	MONTAGUE	TX90	337	447533	O	1952	MARY EMMA	EASTLAND	TX70	133	013898	ONA	1990
MARINA-MAG	JACK	TX90	237	447502	ONA	1952	MARY EVELYN	MENARD	TX75	327	450615	O	1976
MARINELL	HOCKLEY	TX85	219	447688	O	1959	MARY HALE	RUNNELS	TX75	399	006573	ONA	1984
MARINER	PALO PINTO	TX70	363	006965	N	1994	MARY IRIS	SAN PATRICIO	TX40	409	450713	N	1974
MARION	REFUGIO	TX20	391	447781	N	1960	MARY JANE	RUSK	TX60	401	015364	ON	1995
MARION COUNTY	MARION	TX60	315	447812	OA	1905	MARY JIM	JACK	TX90	237	010536	ONA	1985
MARIPOSA	BROOKS	TX40	047	447905	ONA	1945	MARY LIB	TOM GREEN	TX75	451	450726	N	1959
MARIPOSA EAST	KENEDY	TX40	261	017720	N	2004	MARY LOU LEITCH	WEBB	TX40	479	005855	N	1998
MARIPOSA SOUTH	BROOKS	TX40	047	006571	N	1984	MARY LOU PATRICK	SAN PATRICIO	TX40	409	450757	ON	1967
MARISA	COLEMAN	TX70	083	010533	OA	1985	MARY LOU PATRICK NORTH	SAN PATRICIO	TX40	409	001654	OA	1980
MARJ	SHACKELFORD	TX70	417	006572	OA	1983	MARY LOU PATRICK WEST	SAN PATRICIO	TX40	409	450788	O	1968
MARKAS	ATASCOSA	TX10	013	015615	O		MARY MACHA	WHARTON	TX30	481	450819	N	1959
MARKHAM	MATAGORDA	TX30	321	447998	ONA	1908	MARY NEAL	NOLAN	TX70	353	450850	OA	1950
MARKHAM EAST	MATAGORDA	TX30	321	448122	ON	1964	MARY NORRIS	PALO PINTO	TX70	363	450881	N	1969
MARKHAM N-BAY CITY NORTH	MATAGORDA	TX30	321	448153	ONA	1938	MARY OPAL	COLEMAN	TX70	083	450912	OA	1953
MARKHAM NORTH	MATAGORDA	TX30	321	448184	ON	1938	MARY RITA	JOEAN	TX70	253	450943	O	1957
MARKHAM SE	MATAGORDA	TX30	321	448215	N	1959	MARY ROBIN	IRION	TX75	235	450956	OA	1976
MARKHAM SOUTH	MATAGORDA	TX30	321	448246	N	1969	MARY SHERMAN	HARDIN	TX30	199	450974	N	1967
MARKLEY NORTH	YOUNG	TX90	503	448370	OA	1952	MARY SHIRK	UPTON	TX75	461	000729	OA	1979
MARKLEY SE	JACK	TX90	237	448401	OA	1969	MARY SUSAN	COLEMAN	TX70	083	001655	ONA	1981
MARKLEY SE	YOUNG	TX90	503	448401	ONA	1969	MARY TWO	YOAKUM	TX85	501	001656	OA	1981
MARKLEY SOUTH	YOUNG	TX90	503	007140	N	1982	MARY YOUNG	RUNNELS	TX75	399	006142	OA	1983
MARKLEY SW	YOUNG	TX90	503	448432	OA	1968	MARYANNA	SHACKELFORD	TX70	417	451005	O	1968
MARKS	JACK	TX90	237	448463	O	1953	MARY-ELLEN	JONES	TX70	253	008560	OA	1984
MARKS	STARR	TX40	427	448463	OA	1950	MARYETTA	JACK	TX90	237	451036	ONA	1966
MARKUM	TARRANT	TX50	439	448540	N	1974	MARYETTA SE	JACK	TX90	237	003733	OA	1979
MARLAPP	MADISON	TX30	313	004009	O	1982	MARYETTA WEST	JACK	TX90	237	007622	OA	1984
MARLAW	PECOS	TX80	371	448571	N	1972	MARYNEAL EAST	NOLAN	TX70	353	007920	OA	1980
MARMAC	PARKER	TX70	367	001641	ONA	1981	MARYNEAL SOUTH	NOLAN	TX70	353	451050	OA	1977
MARONDA	RUSK	TX60	401	009848	N	1985	MARYVILLE	COOKE	TX90	097	451067	OA	1952
MARQUEZ	LEON	TX50	289	001642	N	1977	MA'S	COTTLE	TX85	101	016529	O	2000
MARRINE	JIM HOGG	TX40	247	017558	N	2004	MASCHO	ANDREWS	TX80	003	451129	O	1942
MARRS MCLEAN	JEFFERSON	TX30	245	449114	ONA	1954	MASH	ECTOR	TX80	135	016533	OA	2000
MARRS MCLEAN NORTH	JEFFERSON	TX30	245	449145	N	1939	MASH	WINKLER	TX80	495	016533	OA	2000
MAR-SAL	MONTAGUE	TX90	337	006503	OA	1984	MASK	CALLAHAN	TX70	059	001657	ONA	1980
MARSAN	EASTLAND	TX70	133	004450	OA	1983	MASON	LOVING	TX80	301	451346	OA	1937
MARSDEN	LIVE OAK	TX20	297	449238	ON	1953	MASON	STEPHENS	TX70	429	451346	N	1950
MARSDEN	REEVES	TX80	389	449238	OA	1975	MASON NORTH	LOVING	TX80	301	451470	OA	1952
MARSH	COLEMAN	TX70	083	449331	OA	1984	MASSENGALE	EASTLAND	TX70	133	001658	ONA	1979
MARSH	CULBERSON	TX80	109	449331	O	1953	MASSEY	NUECES	TX40	355	451749	N	1979
MARSH	JIM HOGG	TX40	247	449331	ONA	1956	MASSEY	PECOS	TX80	371	451749	OA	1978
MARSH	OCHILTREE	TX95	357	449331	N	1978	MASSIE	CROCKETT	TX75	105	451770	ON	1977
MARSH SOUTH	REEVES	TX80	389	449343	ONA	1977	MASSIE	VAL VERDE	TX10	465	451770	ON	1977
MARSHA	BASTROP	TX10	021	449362	OA	1949	MASSIE WEST	VAL VERDE	TX10	465	451780	OA	1959
MARSHA	LAVACA	TX20	285	449362	N	1979	MASSINGILL	BEE	TX20	025	451904	N	1950
MARSHA	SHACKELFORD	TX70	417	449362	ONA	1977	MASSINGILL SOUTH	BEE	TX20	025	451966	ONA	1963
MARSHA KAY	COKE	TX75	081	007919	N	1981	MASSINGILL WEST	BEE	TX20	025	451997	OA	1964
MARSHALL	GOLIAD	TX20	175	449393	ONA	1948	MASSINGILL-PAPALOTE	BEE	TX20	025	451935	OA	1951
MARSHALL	HARRISON	TX60	203	449393	N	1945	MASTER MIND	STONEWALL	TX70	433	016573	OA	2000
MARSHALL	MONTAGUE	TX90	337	449393	OA	1982	MASTERSON	PECOS	TX80	371	452121	OA	1929
MARSHALL	THROCKMORTON	TX70	447	449393	OA	1953	MASTERSON MOTTE	KING	TX85	269	014259	OA	1992
MARSHALL	WICHITA	TX90	485	449393	OA	1985	MASTERSON RANCH	KING	TX85	269	452152	ON	1960
MARSHALL EAST	GOLIAD	TX20	175	449424	ONA	1961	MASTERSON STRAWN	KING	TX85	269	002614	N	1981
MARSHALL NORTH	GOLIAD	TX20	175	449486	ON	1977	MAT BLK 825-S	OFFSHORE-STATE	TX05	990	006245	N	1982
MARSHALL NORTH	THROCKMORTON	TX70	447	449486	O	1953	MATADOR	MOTLEY	TX85	345	452214	O	1994
MARSHALL SOUTH	GOLIAD	TX20	175	449610	ONA	1969	MATADOR-WILLIAMS	DICKENS	TX85	125	013025	OA	1988
MARSHALL SW	GOLIAD	TX20	175	003092	N	1982	MATADOR-WILLIAMS WEST	DICKENS	TX85	125	015142	O	1994
MARSH-BELL	CHAMBERS	TX30	071	013021	N	1988	MATAGORDA	OFFSHORE-STATE	TX05	990	079834	N	2005
MARSTERS NE	FREESTONE	TX50	161	013023	N	1985	MATAGORDA 806	OFFSHORE-STATE	TX05	990	873806	N	2004
MARSTON RANCH	WARD	TX80	475	001644	OA	1980	MATAGORDA BAY	CALHOUN	TX20	057	452245	ONA	1947
MARSTON SPUR	EASTLAND	TX70	133	449734	N	1922	MATAGORDA BAY BLK 161	MATAGORDA	TX30	321	872161	N	1975
MARSTON SPUR	PALO PINTO	TX70	363	449734	N	1922	MATAGORDA BAY BLK 173	MATAGORDA	TX30	321	872173	N	1978
MARTELLA	WASHINGTON	TX30	477	017598	O	2004	MATAGORDA BAY BLK 181	MATAGORDA	TX30	321	010537	N	1982
MAR-TEX	NOLAN	TX70	353	445735	O	1952	MATAGORDA BAY BLK 193	MATAGORDA	TX30	321	009006	N	1971
MARTHA	LIBERTY												

TEXAS

Field Name	County Name	State Sub	Co Code	Field Code	Field Disc Type Year	Field Name	County Name	State Sub	Co Code	Field Code	Field Disc Type Year
MATAGORDA ISLAND 483-L	OFFSHORE-STATE	TX05	990	873483	N 1977	MAYME-TEE	KNOX	TX90	275	001666	OA 1980
MATAGORDA ISLAND 839S	OFFSHORE-STATE	TX05	990	879839	N 2005	MAYNARD CREEK	KIMBLE	TX75	267	009285	OA 1985
MATAGORDA ISLAND BLK 485-L	OFFSHORE-STATE	TX05	990	873485	N 1965	MAYO	JACKSON	TX20	239	455686	ONA 1942
MATAGORDA ISLAND BLK 519	OFFSHORE-STATE	TX05	990	873519	N 1983	MAYO	SAN PATRICIO	TX40	409	455686	O 1954
MATAGORDA ISLAND BLK 563	OFFSHORE-STATE	TX05	990	873563	ONA 1984	MAY-WEST	BROWN	TX70	049	455135	N 1948
MATAGORDA ISLAND BLK 571S	OFFSHORE-STATE	TX05	990	879571	N 1977	MAZILLION	PARKER	TX70	367	014992	N 1994
MATAGORDA ISLAND BLK 582-S	OFFSHORE-STATE	TX05	990	879582	N 1976	MBT	SMITH	TX60	423	013709	O 1990
MATAGORDA NE	MATAGORDA	TX30	321	000731	N 1980	MCADAMS	NOLAN	TX70	353	456066	O 1956
MATAJACK	JACKSON	TX20	239	452369	ON 1962	MCALLEN	HIDALGO	TX40	215	456221	ON 1939
MATAKEN	MATAGORDA	TX30	321	452383	N 1974	MCALLEN RANCH	HIDALGO	TX40	215	456283	ONA 1960
MATHERS	HEMPHILL	TX95	211	452493	ONA 1958	MCALLEN RANCH EAST	HIDALGO	TX40	215	001669	N 1981
MATHERS	ROBERTS	TX95	393	452493	ONA 1958	MCALLEN RANCH NORTH	HIDALGO	TX40	215	456299	N 1974
MATHERS LINK	HEMPHILL	TX95	211	017729	O 2004	MCALLEN SOUTH	HIDALGO	TX40	215	456314	N 1955
MATHERS NORTH	HEMPHILL	TX95	211	452524	OA 1964	MCALLEN WEST	HIDALGO	TX40	215	456345	ON 1949
MATHERS NORTH	OCHILTREE	TX95	357	452524	OA 1964	MCALLISTER	YOUNG	TX90	503	456376	N 1982
MATHERS NORTH	ROBERTS	TX95	393	452524	OA 1964	MCALPIN	ORANGE	TX30	361	008230	N 1983
MATHERS RANCH	HEMPHILL	TX95	211	452555	ONA 1970	MCANAIR	GRAYSON	TX90	181	456399	O 1955
MATHEWS	COLEMAN	TX70	083	452586	ONA 1982	MCANALLY	ARCHER	TX90	009	456407	OA 1951
MATHIS	FISHER	TX70	151	008719	OA 1984	MCANINCH	TAYLOR	TX70	441	004011	OA 1982
MATHIS EAST	SAN PATRICIO	TX40	409	452617	ONA 1950	MCASKILL	ZAPATA	TX40	505	003739	N 1980
MATHIS NORTH	SAN PATRICIO	TX40	409	452679	ONA 1949	MCBEE	LEON	TX50	289	456531	N 1955
MATHIS SE	SAN PATRICIO	TX40	409	452685	N 1980	MCBRIDE	CALDWELL	TX10	055	456562	O 1955
MATIC	EASTLAND	TX70	133	004010	N 1982	MCBRIDE	STEPHENS	TX70	429	456562	OA 1984
MATILDA PERKINS	SHACKELFORD	TX70	417	452710	OA 1951	MCCABE	MITCHELL	TX80	335	456593	OA 1951
MATLOCK	JACK	TX90	237	452741	ONA 1944	MCCALL	MONTAGUE	TX90	337	456655	O 1954
MATNEY-SCHLUETER	EASTLAND	TX70	133	013255	OA 1989	MCCAMEY	CRANE	TX80	103	456779	ONA 1925
MATOCHA	BEE	TX20	025	002172	N 1982	MCCAMEY	UPTON	TX75	461	456779	ONA 1925
MATTHEW GEORGE	GOLIAD	TX20	175	010802	N 1986	MCCAMEY EAST	UPTON	TX75	461	456810	O 1955
MATTHEWS	COLORADO	TX30	089	452772	ONA 1961	MCCAMEY NE	UPTON	TX75	461	456841	OA 1966
MATTHEWS	EASTLAND	TX70	133	452772	ONA 1980	MCCAMEY SE	UPTON	TX75	461	456868	O 1977
MATTHEWS	REEVES	TX80	389	452772	OA 1984	MCCAMEY SOUTH	UPTON	TX75	461	456872	O 1953
MATTHEWS	SHACKELFORD	TX70	417	452772	ONA 1980	MCCAMEY WEST	UPTON	TX75	461	456903	OA 1968
MATTHEWS	THROCKMORTON	TX70	447	452772	N 1981	MCCAMPBELL	ARANSAS	TX40	007	456934	ONA 1969
MATTHEWS	WILLIAMSON	TX10	491	452772	OA 1933	MCCAMPBELL	SAN PATRICIO	TX40	409	456934	ONA 1969
MATTHEWS EAST	COLORADO	TX30	089	452803	N 1964	MCCAMPBELL NORTH	ARANSAS	TX40	007	014042	N 1990
MATTHEWS NORTH	SHACKELFORD	TX70	417	013899	N 1991	MCCAN RANCH	VICTORIA	TX20	469	456954	N 1972
MATTHEWS RANCH	THROCKMORTON	TX70	447	452834	ONA 1957	MCCANDLESS	PECOS	TX80	371	456965	ON 1945
MATTHEWS RANCH	ZAVALA	TX10	507	452834	N 1976	MCCANN	HOWARD	TX80	227	457027	OA 1981
MATTHEWS SE	COLORADO	TX30	089	009283	N 1984	MCCARSON	THROCKMORTON	TX70	447	006667	OA 1984
MATTHEWS SE	WHARTON	TX30	481	009283	ON 1984	MCCARTHY	PECOS	TX80	371	001672	O 1980
MATTIE BELLE	RUNNELS	TX75	399	007922	OA 1981	MCCARTY	KNOX	TX90	275	457058	O 1957
MATTIE LAUGHLIN	DUVAL	TX40	131	452865	N 1959	MCCARY	COOKE	TX90	097	457161	OA 1972
MATTIE MAE	SCURRY	TX85	415	002173	OA 1981	MCCASKILL	GOLIAD	TX20	175	457182	N 2002
MATT-PAT	RUNNELS	TX75	399	007921	OA 1981	MCCASKILL	KARNES	TX20	255	457182	ONA 1949
MATUS	LAVACA	TX20	285	001660	N 1979	MCCASKILL NE	KARNES	TX20	255	457189	N 1977
MATZE	GOLIAD	TX20	175	453051	O 1952	MCCASKILL SW	KARNES	TX20	255	001673	N 1978
MATZINGER	WISE	TX90	497	453082	OA 1958	MCCASLAND	DAWSON	TX85	115	457213	O 1965
MATZKE	WHARTON	TX30	481	453113	N 1970	MCCAUGHAN	RUNNELS	TX75	399	457244	O 1951
MAUD	BOWIE	TX60	037	453175	ON 1967	MCCAULLEY	FISHER	TX70	151	457306	OA 1941
MAUD EAST	BOWIE	TX60	037	453268	N 1983	MCCAULLEY NORTH	FISHER	TX70	151	457337	OA 1965
MAUDE	MITCHELL	TX80	335	453423	OA 1953	MCCAULLEY NW	FISHER	TX70	151	010538	ONA 1985
MAUDE B TRAYLOR	CALHOUN	TX20	057	453454	ONA 1955	MCCAULLEY WEST	FISHER	TX70	151	457368	O 1948
MAUDE B TRAYLOR CENTRAL	CALHOUN	TX20	057	453485	N 1960	MCCCLAIN	WILSON	TX10	493	457385	OA 1976
MAUDE B TRAYLOR EAST	CALHOUN	TX20	057	453516	OA 1962	MCCCLAIN SOUTH	WILSON	TX10	493	002174	OA 1981
MAUDE B TRAYLOR NORTH	CALHOUN	TX20	057	453547	ONA 1951	MCCLESKEY	STEPHENS	TX70	429	000412	OA 1983
MAUDE B TRAYLOR NORTH	JACKSON	TX20	239	453547	ONA 1951	MCCLEISH-STONE	PALO PINTO	TX70	363	001674	N 1978
MAUDE B TRAYLOR SOUTH	CALHOUN	TX20	057	453578	ONA 1962	MCCCLURE	PALO PINTO	TX70	363	457709	N 1981
MAUDE MILLER	ARCHER	TX90	009	453592	O 1975	MCCCLUSKEY	YOUNG	TX90	503	457802	OA 1953
MAURBRO	JACKSON	TX20	239	453826	ONA 1941	MCCCLUSKEY NORTH	YOUNG	TX90	503	457833	OA 1954
MAURBRO SE	JACKSON	TX20	239	006848	ONA 1984	MCCCLUSKEY SOUTH	YOUNG	TX90	503	457864	O 1955
MAURBRO WEST	JACKSON	TX20	239	453857	OA 1959	MCCOCO	MONTAGUE	TX90	337	457895	OA 1959
MAURICEVILLE SE	ORANGE	TX30	361	016895	N 2001	MCCOMB	PECOS	TX80	371	457926	N 1981
MAURICIO	DUVAL	TX40	131	008229	N 1983	MCCOMMONS	GRAYSON	TX90	181	458019	O 1956
MAURITZ	JACKSON	TX20	239	454012	ONA 1935	MCCONNELL	JACK	TX90	237	458050	O 1955
MAURITZ EAST	JACKSON	TX20	239	454043	ONA 1944	MCCONNELL	THROCKMORTON	TX70	447	458050	O 1952
MAURITZ EAST	WHARTON	TX30	481	454043	ONA 1944	MCCONNELL SOUTH	THROCKMORTON	TX70	447	458081	O 1953
MAURITZ NE	JACKSON	TX20	239	454047	N 1978	MCCOOK	HIDALGO	TX40	215	458143	N 1956
MAURITZ SE	JACKSON	TX20	239	454074	ON 1971	MCCOOK EAST	HIDALGO	TX40	215	458174	N 1970
MAURITZ WEST	JACKSON	TX20	239	454105	ONA 1942	MCCOOK SE	HIDALGO	TX40	215	013027	N 1989
MAVERICK	GOLIAD	TX20	175	454136	N 1989	MCCORD	COLEMAN	TX70	083	458267	O 1955
MAVERICK BAYOU	MATAGORDA	TX30	321	016178	N 1995	MCCORMICK	EASTLAND	TX70	133	458368	OA 1981
MAVERICK NORTH	RUNNELS	TX75	399	454167	O 1952	MCCORMICK & VICARS	CLAY	TX90	077	012574	O 1988
MAX WEST	LIVE OAK	TX20	297	002135	N 1997	MCCOY	LIBERTY	TX30	291	458422	ONA 1946
MAXANNE	MONTAGUE	TX90	337	007141	OA 1982	MCCOY	THROCKMORTON	TX70	447	458422	OA 1984
MAXEY	GAINES	TX85	165	454477	ONA 1964	MCCOY EAST	LIBERTY	TX30	291	458453	N 1959
MAXEY	YOUNG	TX90	503	454477	OA 1954	MCCOY NORTH	LIBERTY	TX30	291	008232	N 1982
MAXEY WEST	YOUNG	TX90	503	454508	OA 1955	MCCOY SW	THROCKMORTON	TX70	447	010539	OA 1985
MAXINE	LIVE OAK	TX20	297	454601	ON 1948	MCCRARY	FORT BEND	TX30	157	458608	OA 1947
MAXINE EAST	LIVE OAK	TX20	297	454632	ONA 1950	MCCRARY	GARZA	TX85	169	458608	O 1984
MAXINE NE	LIVE OAK	TX20	297	454663	N 1971	MCCRARY	WOOD	TX60	499	458608	OA 1952
MAXINE TODD	ARCHER	TX90	009	014117	O 1990	MCCRARY WEST	WOOD	TX60	499	458639	OA 1952
MAXON	BROWN	TX70	049	001662	N 1981	MCCREA	STEPHENS	TX70	429	458670	N 1965
MAXVILL-23-	JACK	TX90	237	001663	OA 1981	MCCREA HEIRS	STEPHENS	TX70	429	012003	N 1987
MAXWELL	COLEMAN	TX70	083	454725	OA 1961	MCCROSKY	MATAGORDA	TX30	321	458701	N 1954
MAXWELL	LIBERTY	TX30	291	454725	OA 1985	MCCUISTION	COMANCHE	TX70	093	458716	OA 1977
MAXWELL TRUST	PALO PINTO	TX70	363	014991	N 1994	MCCUISTION	EASTLAND	TX70	133	458716	OA 1977
MAY	BROWN	TX70	049	454880	N 1985	MCCULLOCH	HOCKLEY	TX85	219	458732	OA 1957
MAY	KLEBERG	TX40	273	454880	ONA 1955	MCCULLOCH	MCCULLOCH	TX75	307	458732	N 1968
MAY	LIPSCOMB	TX95	295	454880	ON 1978	MCCULLOUGH	NUECES	TX40	355	458794	ON 1949
MAY APPLE	POLK	TX30	373	017597	N 2004	MCCULLOUGH'S	THROCKMORTON	TX70	447	014786	O 1993
MAY EAST	KLEBERG	TX40	273	454911	O 1957	MCCURDY	BEE	TX20	025	458887	OA 1964
MAY RANCH	BEE	TX20	025	004924	N 1999	MCCURDY-BLAIR	CALLAHAN	TX70	059	458918	ONA 1961
MAY SE	KLEBERG	TX40	273	455035	ONA 1964	MCCURDY-BLAIR EAST	CALLAHAN	TX70	059	458949	ONA 1964
MAY SOUTH	KENEDY	TX40	261	455066	ON 1956	MCCUTCHEEN	COKE	TX75	081	459011	O 1950
MAY SOUTH	KLEBERG	TX40	273	455066	ON 1956	MCCUTCHEEN WEST	COKE	TX75	081	459042	OA 1951
MAY WEST	KLEBERG	TX40	273	455128	OA 1962	MCCUTCHEEN	WISE	TX90	497	014787	O 1994
MAYA	ZAVALA	TX10	507	016894	N 2001	MCDADE	LEE	TX30	287	459104	O 1953
MAYBELL	BAYLOR	TX90	023	455221	O 1954	MCDANIEL	GLASSCOCK	TX80	173	459135	OA 1983
MAYBERRY	CRANE	TX80	103	455252	O 1951	MCDANIEL	JACKSON	TX20	239	459135	ONA 1954
MAYDELL	CHEROKEE	TX60	073	455314	N 1947	MCDANIEL	PARKER	TX70	367	459135	N 1982
MAYER	SUTTON	TX75	435	455345	ON 1957	MCDANIEL	SAN PATRICIO	TX40	409	459135	ONA 1982
MAYER RANCH	SCHLEICHER	TX75	413	455365	N 1973	MCDANIEL EAST	LAVACA	TX20	285	459139	N 1974
MAYER RANCH	SUTTON	TX75	435	455365	N 1973	MCDANIEL WEST	LAVACA	TX20	285	004453	N 1983
MAYER RANCH NORTH	SCHLEICHER	TX75	413	009284	N 1984	MCDERMOTT	ZAPATA	TX40	505	459166	N 1945
MAYES	CHAMBERS	TX30	071	455376	ONA 1944	MCDONALD	JACK	TX90	237	459197	OA 1943
MAYES EAST	CHAMBERS	TX30	071	455407	ONA 1944	MCDONALD	SMITH	TX60	423	459197	OA 1982
MAYES NE	CHAMBERS	TX30	071	455412	OA 1976	MCDONNELL	RUNNELS	TX75	399	004013	OA 1981
MAYES SOUTH	CHAMBERS	TX30	071	455438	ONA 1946	MCDOW	GLASSCOCK				

Field Name	County Name	State Sub	Co Code	Field Code	Field Disc Type Year	Field Name	County Name	State Sub	Co Code	Field Code	Field Disc Type Year
MCELROY	CRANE	TX80	103	459631	OA 1926	MCMORDIE	ROBERTS	TX95	393	462359	N 1979
MCELROY	UPTON	TX75	461	459631	OA 1926	MCMORDIE RANCH	ROBERTS	TX95	393	000325	ONA 1980
MCELROY NORTH	CRANE	TX80	103	459669	OA 1973	BEE	BEE	TX20	025	462452	O 1937
MCELROY NORTH	UPTON	TX75	461	459669	OA 1973	MCMURREY	ZAPATA	TX40	505	004286	N 1983
MCELROY RANCH	CRANE	TX80	103	001679	OA 1980	MCMYERS	YOUNG	TX90	503	462514	O 1969
MCELROY RANCH	UPTON	TX75	461	001679	OA 1980	MCNABB	MONTAGUE	TX90	337	462545	OA 1952
MCELROY SE	UPTON	TX75	461	459677	OA 1976	MCNABB NW	MONTAGUE	TX90	337	462576	OA 1953
MCELROY WEST	CRANE	TX80	103	459693	O 1955	MCNAIR	NUECES	TX40	355	462607	OA 1954
MCENTIRE	STERLING	TX80	431	459755	ONA 1967	MCNAIR	SAN PATRICIO	TX40	409	462607	OA 1953
MCENTIRE	YOUNG	TX90	503	459755	N 1978	MCNAIR	WEBB	TX40	479	462607	OA 1952
MCFADDIN	REFUGIO	TX20	391	459786	ONA 1930	MCNARY	WEBB	TX40	479	009624	N 1982
MCFADDIN	VICTORIA	TX20	469	459786	ONA 1930	MCNATT	MONTAGUE	TX90	337	462684	OA 1983
MCFADDIN BEACH EAST	OFFSHORE-STATE	TX05	990	459817	ONA 1965	MCNEELEY	NOLAN	TX70	353	462700	ONA 1956
MCFADDIN EAST	VICTORIA	TX20	469	459848	ONA 1930	MCNEELEY	MCCULLOCH	TX75	307	462731	O 1954
MCFADDIN NE	VICTORIA	TX20	469	459879	N 1962	MCNEIL RANCH	DUVAL	TX40	131	010540	N 1985
MCFADDIN NORTH	VICTORIA	TX20	469	459910	ONA 1935	MCNEILL	LIVE OAK	TX20	297	462793	ONA 1934
MCFADDIN NW	JACKSON	TX20	239	459941	ONA 1967	MCNEILL SOUTH	LIVE OAK	TX20	297	462824	O 1955
MCFADDIN NW	VICTORIA	TX20	469	459941	ONA 1967	MCNIECE	TAYLOR	TX70	441	003889	ONA 1982
MCFADDIN RANCH	JEFFERSON	TX30	245	459972	ONA 1964	MCNISH	TAYLOR	TX70	441	462839	ONA 1971
MCFADDIN RANCH NORTH	JEFFERSON	TX30	245	460003	O 1968	MCNUTT	SMITH	TX60	423	462886	OA 1959
MCFADDIN RANCH NW	JEFFERSON	TX30	245	460006	N 1974	MCPAC	OFFSHORE-STATE	TX05	990	012576	N 1988
MCFALL	YOAKUM	TX85	501	001680	OA 1980	MCPEC	PECOS	TX80	371	462917	O 1956
MCFARLAN	WHARTON	TX30	481	012228	N 1988	MCPHERSON	CRANE	TX80	103	462948	OA 1968
MCFARLAN NORTH	WHARTON	TX30	481	013901	N 1991	MCPHERSON SOUTH	CRANE	TX80	103	462979	OA 1969
MCFARLAND	ANDREWS	TX80	003	460034	OA 1955	MCQUEENY SOUTH	GUADALUPE	TX10	187	007144	OA 1982
MCFARLAND	COLEMAN	TX70	083	460034	N 1981	MCQUIDDY	HEMPHILL	TX95	211	463041	N 1964
MCFARLAND EAST	ANDREWS	TX80	003	460065	OA 1955	MCQUILL	GOLIAD	TX20	175	009458	N 1984
MCFARLAND LAKE	BOWIE	TX60	037	002176	N 1982	MCRAE	GAINES	TX85	165	463103	OA 1983
MCFARLAND NORTH	ANDREWS	TX80	003	460096	OA 1963	MCRAE	SAN PATRICIO	TX40	409	463103	N 1959
MCFARLAND SE	ANDREWS	TX80	003	460127	OA 1967	MCRAE SOUTH	GAINES	TX85	165	010541	N 1985
MCFARLAND SOUTH	ANDREWS	TX80	003	460158	OA 1956	MCSWANE	FREESTONE	TX50	161	001687	N 1980
MCFARLANE	SHACKELFORD	TX70	417	460170	ONA 1976	MCWILLIAMS	JACK	TX90	237	009287	ONA 1985
MCGARRAUGH	OCHILTREE	TX95	357	460189	ONA 1951	MCWILLIAMS-DAVIS	COLEMAN	TX70	083	463258	ON 1950
MCGARRAUGH RANCH	OCHILTREE	TX95	357	012004	N 1987	MEAD	JONES	TX70	253	463421	OA 1951
MCGARRAUGH WEST	OCHILTREE	TX95	357	460220	ONA 1965	MEAD NORTH	JONES	TX70	253	463452	OA 1970
MCGAUGHY	MONTAGUE	TX90	337	460282	O 1954	MEAD SE	JONES	TX70	253	463483	OA 1953
MCGAUGHY	ZAVALA	TX10	507	460282	N 1981	MEADERS	BEXAR	TX10	029	463669	O 1935
MCGEE	OCHILTREE	TX95	357	460313	N 1977	MEAD-MOORE	JONES	TX70	253	463349	O 1958
MCGEE BEND	ANGELINA	TX60	005	008233	N 1981	MEADOR	CALLAHAN	TX70	059	463700	OA 1980
MGILL	HARDIN	TX30	199	460375	N 1957	MEADOR	COOKE	TX90	097	463700	OA 1950
MGILL	KENEDY	TX40	261	460375	ONA 1947	MEADOW	TERRY	TX85	445	463731	O 1967
MGILL	KLEBERG	TX40	273	460375	ONA 1947	MEADOW CREEK	COKE	TX75	081	463762	OA 1975
MGILL	TAYLOR	TX70	441	460375	O 1956	MEADOWBROOK	HARRIS	TX30	201	463948	N 1957
MGILL	UPTON	TX75	461	460375	OA 1977	MEADOWS	CROCKETT	TX75	105	463979	O 1972
MGILL	ZAPATA	TX40	505	460375	O 1983	MEAGAN	GOLIAD	TX20	175	008563	N 1984
MGILL MAG	KENEDY	TX40	261	015920	N 1996	MEANDER	WISE	TX90	497	464165	OA 1954
MGILL SW	KENEDY	TX40	261	460406	N 1971	MEANDER SOUTH	JACK	TX90	237	464196	OA 1958
MGILL SW	KLEBERG	TX40	273	460406	N 1971	MEANDER SOUTH	WISE	TX90	497	464196	OA 1958
MGLLOIN	SAN PATRICIO	TX40	409	460561	ON 1954	MEANDER WEST	JACK	TX90	237	464227	ONA 1955
MCGOUGH SPRINGS	EASTLAND	TX70	133	460587	OA 1977	MEANDER WEST	WISE	TX90	497	464227	ONA 1955
MCGOWN	LIVE OAK	TX20	297	460623	ON 1961	MEANS	ANDREWS	TX80	003	464258	OA 1934
MCGRAW	CALLAHAN	TX70	059	460654	OA 1955	MEANS EAST	ANDREWS	TX80	003	464289	OA 1954
MCGREGOR	NUECES	TX40	355	460685	ONA 1963	MEANS NORTH	ANDREWS	TX80	003	464320	OA 1955
MCGUIRE	LEON	TX50	289	460747	O 1987	MEANS NORTH	GAINES	TX85	165	464320	OA 1955
MCGINNIS	JACKSON	TX20	239	460933	N 2000	MEANS SOUTH	ANDREWS	TX80	003	464351	OA 1956
MCINTIRE	TOM GREEN	TX75	451	003887	OA 1983	MEARS	MENARD	TX75	327	464382	N 1983
MCINTOSH	HOOD	TX70	221	460979	N 1976	MEBAC	CALLAHAN	TX70	059	015205	O 1994
MCINTOSH	SOMERVELL	TX70	425	460979	N 1976	MECBE	LIBERTY	TX30	291	464497	N 1978
MCINTOSH	STONEWALL	TX70	433	460979	O 1976	MEDC	STEPHENS	TX70	429	009459	OA 1984
MCINTYRE	IRION	TX75	235	460995	OA 1956	MEDDERS	ARCHER	TX90	009	464630	O 1951
MCKAMEY	SAN PATRICIO	TX40	409	461026	N 1952	MEDDERS-CORNELIUS	HASKELL	TX70	207	464661	OA 1957
MCKASKELL	KARNES	TX20	255	001684	N 1978	MEDICINE DOG	HARDEMAN	TX90	197	014993	O 1994
MCKAY	DIMMIT	TX10	127	461150	O 1983	MEDICINE MOUND WEST	HARDEMAN	TX90	197	009288	OA 1985
MCKAY	HARRISON	TX60	203	461150	N 1983	MEDICINE MOUNDS	HARDEMAN	TX90	197	465157	OA 1961
MCKAY CREEK	TERRELL	TX75	443	461154	OA 1979	MEDICINE MOUNDS SE	HARDEMAN	TX90	197	005637	OA 1983
MCKEE	CRANE	TX80	103	461181	ONA 1942	MEDICINE MOUNDS SOUTH	HARDEMAN	TX90	197	009625	O 1982
MCKEE	GOLIAD	TX20	175	461181	ONA 1981	MEDICO	JIM HOGG	TX40	247	011206	OA 1986
MCKEICHAN	THROCKMORTON	TX70	447	461212	OA 1948	MEDINA	MEDINA	TX10	325	465281	N 1949
MCKEICHAN EAST	THROCKMORTON	TX70	447	461243	OA 1964	MEDIO CREEK	BEE	TX20	025	465343	ON 1942
MCKENDRICK	WEBB	TX40	479	008928	N 1984	MEDIO CREEK EAST	BEE	TX20	025	465374	ONA 1958
MCKENZIE	PECOS	TX80	371	461305	O 1930	MEDIO CREEK NE	BEE	TX20	025	008235	N 1981
MCKENZIE	VICTORIA	TX20	469	461305	OA 1957	MEDLIN	GAINES	TX85	165	465405	O 1956
MCKENZIE DRAW	YOAKUM	TX85	501	012804	OA 1988	MEDUSA	REEVES	TX80	389	016336	N 1997
MCKENZIE MESA	PECOS	TX80	371	461341	O 1965	MEEHAN	SAN PATRICIO	TX40	409	465560	OA 1954
MCKENZIE MESA WEST	PECOS	TX80	371	017096	O 2002	MEEK	CROCKETT	TX75	105	465591	O 1966
MCKEON	GRAYSON	TX90	181	461336	O 1951	MEEKER	JACK	TX90	237	465622	N 1976
MCKEOWN	SAN PATRICIO	TX40	409	461367	O 1958	MEEKER	PALO PINTO	TX70	363	465622	N 1959
MCKIBBEN	HANSFORD	TX95	195	017220	O 2002	MEEKER	PARKER	TX70	367	465622	ONA 1958
MCKINLAY	CLAY	TX90	077	461398	OA 1950	MEEKER	WISE	TX90	497	465622	ONA 1965
MCKINLEY RANCH	YOUNG	TX90	503	011798	ON 1987	MEEKS	WHEELER	TX95	483	465761	N 1979
MCKINNEY	CALLAHAN	TX70	059	461491	OA 1954	MEG	HEMPHILL	TX95	211	007924	N 1980
MCKINNEY	CASS	TX60	067	461491	N 1964	MEGAN	RED RIVER	TX60	387	008236	OA 1982
MCKINNEY	LIVE OAK	TX20	297	461491	N 1969	MEGAN RICHEY	LIMESTONE	TX50	293	006670	OA 1984
MCKINNON	GAINES	TX85	165	003888	OA 1983	MEGARGEL	ARCHER	TX90	009	465808	OA 1949
MCKISSICK	WISE	TX90	497	461584	ON 1956	MEGARGEL NE	ARCHER	TX90	009	465839	OA 1957
MCKNIGHT	THROCKMORTON	TX70	447	461677	OA 1941	MEGARGEL NORTH	ARCHER	TX90	009	465870	OA 1958
MCKNIGHT NORTH	THROCKMORTON	TX70	447	461708	OA 1961	MEGHREBLIAN	PALO PINTO	TX70	363	009289	N 1984
MCKNIGHT SOUTH	THROCKMORTON	TX70	447	001685	OA 1981	MEHAFFY	COLEMAN	TX70	083	465885	O 1982
MCL	RUNNELS	TX75	399	017329	N 2001	MEI	SHELBY	TX60	419	005638	N 1983
MCLARTY	RUNNELS	TX75	399	004014	OA 1983	MEIXNER	CONCHO	TX75	095	466242	ONA 1963
MCLAUGHLIN	WILBARGER	TX90	487	461770	O 1979	MEKEEL	OCHILTREE	TX95	357	010804	N 1986
MCLAW	PECOS	TX80	371	000241	N 1980	MELADO RESERVOIR	HIDALGO	TX40	215	008789	N 1984
MCLEAN WEST	WEBB	TX40	479	461863	N 1961	MELANIE A	RUNNELS	TX75	399	007925	OA 1982
MCLEMORE	SHACKELFORD	TX70	417	014788	O 1993	MELBA	PALO PINTO	TX70	363	003890	N 1983
MCLENNAN	STEPHENS	TX70	429	001686	N 1981	MELBOURN	CALHOUN	TX20	057	466273	O 1948
MCLENNAN-REID	STEPHENS	TX70	429	009457	OA 1982	MELBOURN NORTH	CALHOUN	TX20	057	466304	ON 1970
MCLEOD	NOLAN	TX70	353	461894	O 1949	MELBOURN WEST	CALHOUN	TX20	057	466335	N 1969
MCLEOD NORTH	CASS	TX60	067	009286	ON 1985	MELDE	NUECES	TX40	355	466366	OA 1962
MCMAHON	STARR	TX40	427	462111	O 1963	MELDE EAST	NUECES	TX40	355	466397	O 1971
MCMANUS	HIDALGO	TX40	215	462142	N 1960	MELLEAR	HARDEMAN	TX90	197	001690	OA 1980
MCMENAMY	GRAYSON	TX90	181	462173	O 1956	MELINDA	WASHINGTON	TX30	477	008237	OA 1984
MCMICHAEL	WILBARGER	TX90	487	011205	O 1987	MELINDA B	STONEWALL	TX70	433	008790	OA 1985
MCMILLAN	GRAYSON	TX90	181	462204	OA 1951	MELINDA-MAG	WEBB	TX40	479	466428	N 1965
MCMILLAN	RUNNELS	TX75	399	462204	O 1927	MELINDA'S ASTON MAG	BROOKS	TX40	047	013588	N 1999
MCMILLAN	THROCKMORTON	TX70	447	462204	OA 1976	MELISSA	COLORADO	TX30	089	010544	N 1985
MCMILLAN EAST	GRAYSON	TX90	181	462235	OA 1952	MELISSA J	SHACKELFORD	TX70	417	001691	N 1979
MCMILLAN NORTH	GRAYSON	TX90	181	462266	ONA 1952	MELISSA NICOLE	DAWSON	TX85	115	016896	OA 2001
MCMILLIN	CALDWELL	TX10	055	002177	O 1980	MELISSA-ROBIN	RUSK	TX60	401	008564	OA 1984
MCMILLIAN	EASTLAND	TX70	133	005631	N 1983						

TEXAS

Field Name	County Name	State Sub	Co Code	Field Code	Field Type	Disc Year	Field Name	County Name	State Sub	Co Code	Field Code	Field Type	Disc Year
MELROSE	GOLIAD	TX20	175	466893	N	1948	MEWIS	AUSTIN	TX30	015	470303	O	1951
MELROSE EAST	GOLIAD	TX20	175	466924	ONA	1949	MEXIA	FREESTONE	TX50	161	470334	ONA	1920
MELROSE SOUTH	NACOGDOCHES	TX60	347	466955	N	1982	MEXIA	LIMESTONE	TX50	293	470334	ONA	1920
MELTON	HASKELL	TX70	207	467017	O	1982	MEXIA CREEK	CALLAHAN	TX70	059	001701	OA	1980
MELVIN	CONCHO	TX75	095	467079	O	1954	MEXIA DEEP	LIMESTONE	TX50	293	017928	N	2005
MEME	SUTTON	TX75	435	015496	N	1995	MEXIA JUNCTION	LIMESTONE	TX50	293	001702	N	1980
MENARD	MENARD	TX75	327	467110	ON	1956	MEXIA SOUTH	LIMESTONE	TX50	293	470396	N	1964
MENARD CREEK	HARDIN	TX30	199	467141	N	1958	MEYER	LIVE OAK	TX20	297	008239	OA	1982
MENARD CREEK	POLK	TX30	373	467141	ONA	1957	MEYERSVILLE	DE WITT	TX20	123	470551	N	1947
MENARD CREEK SOUTH	HARDIN	TX30	199	467172	N	1967	MEYERSVILLE	GOLIAD	TX20	175	470551	N	1947
MENARD CREEK WEST	HARDIN	TX30	199	467203	ONA	1959	MEYERSVILLE	VICTORIA	TX20	469	470551	N	1947
MENARD CREEK WEST	POLK	TX30	373	467203	N	1960	MEYERSVILLE EAST	DE WITT	TX20	123	470582	ONA	1952
MENARD NE	MENARD	TX75	327	010805	O	1986	MEYERSVILLE EAST	GOLIAD	TX20	175	470582	ONA	1952
MENARD NORTH	MENARD	TX75	327	467234	ON	1964	MEYERSVILLE EAST	VICTORIA	TX20	469	470582	ONA	1952
MENARD SOUTH	MENARD	TX75	327	467242	N	1975	MEYERSVILLE NE	DE WITT	TX20	123	013028	N	1988
MENARD SW	MENARD	TX75	327	004455	OA	1983	MEYERSVILLE NORTH	DE WITT	TX20	123	470613	ONA	1956
MENARD WEST	MENARD	TX75	327	004016	ONA	1981	MEYERSVILLE SE	DE WITT	TX20	123	470629	N	1978
MENDEL	PECOS	TX80	371	467265	N	1966	MEYERSVILLE SOUTH	DE WITT	TX20	123	009291	N	1984
MENDOTA	HEMPHILL	TX95	211	467358	OA	1962	MEYERSVILLE UPPER	DE WITT	TX20	123	470596	N	1977
MENDOTA EAST	HEMPHILL	TX95	211	467363	N	1977	MEYERSVILLE WEST	DE WITT	TX20	123	001703	N	1993
MENDOTA GULCH	HEMPHILL	TX95	211	007926	N	1981	MEYERSVILLE WEST	GOLIAD	TX20	175	001703	N	1979
MENDOTA NORTH	HEMPHILL	TX95	211	467372	ONA	1977	MFM	NOLAN	TX70	353	015206	O	1994
MENDOTA NW	HEMPHILL	TX95	211	467389	ONA	1962	M-G	COLORADO	TX30	089	011198	N	1987
MENDOTA NW	ROBERTS	TX95	393	467389	ONA	1962	MI 631L	OFFSHORE-STATE	TX05	990	017580	N	2004
MENDOTA SE	HEMPHILL	TX95	211	467404	ON	1973	MI 632	OFFSHORE-STATE	TX05	990	873632	N	2003
MENDOTA WEST	ROBERTS	TX95	393	010546	N	1985	MI 824-S	OFFSHORE-STATE	TX05	990	017286	N	2003
MENEFFEE	COLEMAN	TX70	083	467420	OA	1983	MI 828-S	OFFSHORE-STATE	TX05	990	875828	N	2003
MENEFFEE	WHARTON	TX30	481	467420	ON	1943	MI 834-S	OFFSHORE-STATE	TX05	990	017581	N	2003
MENEFFEE NE	WHARTON	TX30	481	467455	N	1975	MI VIDA	REEVES	TX80	389	470854	N	1969
MENEFFEE NORTH	WHARTON	TX30	481	467451	ONA	1970	MI VIDA	WARD	TX80	475	470854	N	1969
MENEFFEE SOUTH	WHARTON	TX30	481	467482	N	1964	MIAMI	HEMPHILL	TX95	211	470885	N	1983
MENGEL	STONEWALL	TX70	433	467513	OA	1952	MIAMI AIRPORT	ROBERTS	TX95	393	017221	N	2002
MENGEL EAST	STONEWALL	TX70	433	467544	OA	1961	MIAMI BLUFFS	ROBERTS	TX95	393	016971	N	2001
MENGER	BEE	TX20	202	467575	N	1951	MIAMI FENOGLIO	MONTAGUE	TX90	337	470916	O	1952
MENKING	LAVACA	TX20	285	467620	ONA	1976	MIAMI NORTH	ROBERTS	TX95	393	007927	OA	1983
MENTONE	LOVING	TX80	301	001692	ON	1980	MICAR	STEPHENS	TX70	429	007928	OA	1982
MENTONE	REEVES	TX80	389	001692	ON	1980	MICH TEX	YOUNG	TX90	503	471164	O	1965
MENTONE NE	LOVING	TX80	301	467776	OA	1983	MICHAEL	SHACKELFORD	TX70	417	009292	OA	1985
MENTOR	WHARTON	TX30	481	467792	N	1953	MICHAEL BIRCH	FREESTONE	TX50	161	006146	ONA	1983
MENTOR NORTH	WHARTON	TX30	481	012230	N	1987	MICHAEL BRENNAN	YOUNG	TX90	503	471178	OA	1977
MENTZ	COLORADO	TX30	089	467846	N	1977	MICHAEL DEAN	LIVE OAK	TX20	297	006926	N	1984
MER	REAGAN	TX75	383	011207	O	1986	MICHELLE	STEPHENS	TX70	429	010807	N	1986
MERCEDES	HIDALGO	TX40	215	467916	ONA	1935	MICHELLE KAY	DICKENS	TX85	125	007420	OA	1983
MERCEDES SW	HIDALGO	TX40	215	467947	N	1966	MICHELLE KAY	KENT	TX85	263	007420	OA	1983
MERCEDES WEST	HIDALGO	TX40	215	009290	N	1984	MICHELSON	BROOKS	TX40	047	471195	N	1963
MERCER	RUSK	TX60	401	467978	O	1986	MICHENER	POLK	TX30	373	005642	ONA	1983
MERCHANT	LIBERTY	TX30	291	468009	ONA	1950	MICHENER	TYLER	TX30	457	005642	ONA	1983
MERCHANT NE	LIBERTY	TX30	291	468040	OA	1954	MICK	DAWSON	TX85	115	001704	OA	1981
MERCURY	JACK	TX90	237	468071	OA	1952	MICKY	YOUNG	TX90	503	471319	OA	1955
MERCURY	JONES	TX70	253	468071	O	1977	MICKEY MEADOW	GOLIAD	TX20	175	014261	N	1991
MERCURY M	MARTIN	TX80	317	015593	O	1995	MICKEY-K	FAYETTE	TX30	149	013551	OA	1990
MERCY	SAN JACINTO	TX30	407	468102	ONA	1942	MICO	BROWN	TX70	049	001705	N	1980
MERCY SE	SAN JACINTO	TX30	407	468133	OA	1968	MICOAU	TAYLOR	TX70	441	471350	OA	1957
MERCY SOUTH	SAN JACINTO	TX30	407	468164	O	1965	MIDDLE BANK REEF	OFFSHORE-STATE	TX05	990	471457	N	1977
MERCY SW	SAN JACINTO	TX30	407	001693	OA	1980	MIDDLE CREEK	PALO PINTO	TX70	363	471598	N	1984
MERCY WEST	SAN JACINTO	TX30	407	468195	ONA	1947	MIDDLEBROOKS	JACK	TX90	237	001706	O	1979
MEREDITH ANN	SHACKELFORD	TX70	417	006978	N	1998	MIDDLETON	DAWSON	TX85	115	471970	O	1957
MERETA	CONCHO	TX75	095	468226	O	1955	MIDDLETON	HOWARD	TX80	227	471970	OA	1986
MEREX RESOURCES	HUTCHINSON	TX95	233	015710	O	1996	MIDDLETON	YOUNG	TX90	503	471970	OA	1984
MERFF	JACK	TX90	237	005639	N	1983	MIDFIELDS	MATAGORDA	TX30	321	472063	OA	1946
MERGNER	EASTLAND	TX70	133	001694	ONA	1981	MIDFIELDS NE	MATAGORDA	TX30	321	472094	O	1969
MERIDIAN	LOVING	TX80	301	468257	OA	1961	MIDFIELDS NORTH	MATAGORDA	TX30	321	472110	N	1970
MERIDIAN SOUTH	LOVING	TX80	301	468365	N	1980	MIDFIELDS NW	MATAGORDA	TX30	321	472125	ONA	1969
MERIDIAN SOUTH	WARD	TX80	475	468365	ONA	1980	MIDFIELDS SW	MATAGORDA	TX30	321	472144	ONA	1973
MERIGALE	WOOD	TX60	499	468443	O	1944	MIDFIELDS TOWNSITE	MATAGORDA	TX30	321	472156	O	1953
MERIGALE-PAUL	WOOD	TX60	499	468474	OA	1946	MIDFIELDS WEST	MATAGORDA	TX30	321	472187	ON	1962
MERKEL	TAYLOR	TX70	441	468629	O	1941	MIDKIFF	EASTLAND	TX70	133	472249	OA	1982
MERKEL EAST	TAYLOR	TX70	441	016970	O	2001	MIDKIFF (NEW)	MIDLAND	TX80	329	013030	ON	1986
MERKEL NORTH	TAYLOR	TX70	441	008721	OA	1984	MIDLAND	MIDLAND	TX80	329	472280	O	1945
MERKEL NW	TAYLOR	TX70	441	468660	OA	1955	MIDLAND EAST	MIDLAND	TX80	329	472311	ONA	1964
MERKEL WEST	TAYLOR	TX70	441	010547	OA	1985	MIDLAND FARMS	ANDREWS	TX80	003	472342	ONA	1944
MERLE	GRIMES	TX30	185	468691	OA	1975	MIDLAND FARMS DEEP	ANDREWS	TX80	003	012007	OA	1962
MERLE	MCMULLEN	TX10	311	468691	OA	1975	MIDLAND FARMS NE	ANDREWS	TX80	003	472404	OA	1953
MERLIN	MATAGORDA	TX30	321	017126	ONA	2001	MIDLAND FARMS NORTH	ANDREWS	TX80	003	472435	OA	1953
MER-MAG	JACK	TX90	237	467854	OA	1955	MIDLAND FARMS SE	MIDLAND	TX80	329	472466	O	1953
MER-MAX	HOWARD	TX80	227	012399	OA	1988	MIDLAND FARMS SW	ANDREWS	TX80	003	001708	O	1979
MERRYVILLE	NEWTON	TX30	351	469094	ON	1957	MIDLAND SOUTH	MIDLAND	TX80	329	472528	O	1947
MERTZ	IRION	TX75	235	004017	OA	1982	MIDLAND SW	MIDLAND	TX80	329	472559	ONA	1963
MERTZ-HAMILL	SCHLEICHER	TX75	413	469326	N	1977	MIDLAND WEST	MIDLAND	TX80	329	472590	O	1964
MERTZON	IRION	TX75	235	469342	ONA	1953	MIDMAR	MARTIN	TX80	317	472714	O	1951
MERTZON EAST	IRION	TX75	235	469373	O	1957	MID-MAR	MIDLAND	TX80	329	471412	O	1969
MERTZON WEST	IRION	TX75	235	469404	OA	1957	MID-MAR EAST	MIDLAND	TX80	329	006927	OA	1982
MERYDITH	LIPSCOMB	TX95	295	469528	ONA	1956	MID-MAR EAST	MITCHELL	TX80	335	006927	OA	1982
MESA	CROCKETT	TX75	105	469559	O	1959	MID-MAX	ANDREWS	TX80	003	012806	OA	1988
MESA ENERGY	TAYLOR	TX70	441	011208	OA	1986	MIDSTATES	RUNNELS	TX75	399	472699	ONA	1973
MESA GRANDE	TERRELL	TX75	443	469590	N	1963	MIDSTATES-MCMILLAN	RUNNELS	TX75	399	472704	O	1975
MESA VISTA	PECOS	TX80	371	469621	ONA	1959	MID-TEX	COLEMAN	TX70	083	013149	OA	1988
MESA VISTA EAST	PECOS	TX80	371	017127	N	2002	MIDWAY	MILAM	TX10	331	472745	OA	1984
MESQUITE	JONES	TX70	253	469807	O	1949	MIDWAY	SAN PATRICIO	TX40	409	472745	ONA	1937
MESQUITE	WEBB	TX40	479	469807	N	1975	MIDWAY EAST	SAN PATRICIO	TX40	409	472776	ONA	1960
MESQUITE BAY	ARANSAS	TX40	007	469813	ONA	1974	MIDWAY LAKE	WOOD	TX60	499	472869	OA	1950
MESQUITE BONITA	DUVAL	TX40	131	469816	OA	1957	MIDWAY LANE	CROCKETT	TX75	105	472900	ONA	1947
MESQUITE CREEK	BORDEN	TX85	033	008722	ONA	1984	MIDWAY LANE NE	CROCKETT	TX75	105	472931	ONA	1968
MESQUITE GROVE	KENT	TX85	263	001697	OA	1981	MIDWAY LANE SE	CROCKETT	TX75	105	000735	N	1980
MESQUITE RINCON	KENEDY	TX40	261	469838	N	1958	MIDWAY NORTH	SAN PATRICIO	TX40	409	472962	ONA	1962
MESQUITO POINT NE	CALHOUN	TX20	057	004252	N	1983	MIDWAY SOUTH	SAN PATRICIO	TX40	409	472993	ONA	1968
MESSENGER	RUNNELS	TX75	399	469900	OA	1952	MIDWAY WEST	SAN PATRICIO	TX40	409	473055	ON	1955
MESTENA	JIM HOGG	TX40	247	470055	OA	1969	MIDWAY-HOLST	SAN PATRICIO	TX40	409	472838	OA	1948
MESTENA GRANDE	JIM HOGG	TX40	247	001698	ONA	1981	MIDWEST	MARTIN	TX80	317	473179	OA	1998
MESTENA GRANDE WEST	JIM HOGG	TX40	247	008238	N	1983	MIDWEST	MIDLAND	TX80	329	473179	OA	1956
MESTENA RANCH	JIM HOGG	TX40	247	470086	ON	1970	MIDWESTERN	THROCKMORTON	TX70	447	473241	O	1965

Field Name	County Name	State Sub	Co Code	Field Code	Field Disc Type	Year	Field Name	County Name	State Sub	Co Code	Field Code	Field Disc Type	Year
MIGHTY QUINN	JONES	TX70	253	017222	O	2002	MILSAP	PARKER	TX70	367	009871	N	1973
MIGL	JACK	TX90	237	001710	ON	1979	MILSTEAD	JONES	TX70	253	476186	OA	1953
MIGUEL CREEK	ZAPATA	TX40	505	473440	N	1980	MILSTEAD SOUTH	JONES	TX70	253	476217	O	1964
MIKADO	REEVES	TX80	389	473449	OA	1979	MILTON	HARRIS	TX30	201	476248	ONA	1953
MIKAPAM	CALLAHAN	TX70	059	473458	O	1949	MILTON EAST	HARRIS	TX30	201	476279	N	1967
MIKE	TYLER	TX30	457	473468	N	1973	MILTON NORTH	HARRIS	TX30	201	476310	N	1963
MIKE CHANDLER	SHELBY	TX60	419	010808	O	1986	MILTON WEST	HARRIS	TX30	201	476372	N	1968
MIKE HILL	RUNNELS	TX75	399	011209	ONA	1986	MILTONS COUNSEL	SCURRY	TX85	415	015143	O	1994
MIKESKA	LIVE OAK	TX20	297	473489	ONA	1954	MIM	IRION	TX75	235	476403	OA	1959
MIKESKA EAST	LIVE OAK	TX20	297	010551	N	1985	MIM NW	IRION	TX75	235	000738	OA	1978
MIKESKA NORTH	LIVE OAK	TX20	297	473520	N	1968	MIMMS CREEK	FREESTONE	TX50	161	476422	N	1978
MIKESKA NW	LIVE OAK	TX20	297	015753	N	1996	MINDEN	RUSK	TX60	401	476558	ONA	1954
MIKESKA SOUTH	LIVE OAK	TX20	297	473535	ONA	1977	MINDEN EAST	RUSK	TX60	401	476562	ONA	1974
MIKESKA SW	LIVE OAK	TX20	297	001711	ONA	1978	MINDEN SOUTH	RUSK	TX60	401	003893	O	1983
MIKESKA WEST	LIVE OAK	TX20	297	473551	N	1961	MINDEN WEST	RUSK	TX60	401	001717	ONA	1981
MIKESKA-HAMILL	AUSTIN	TX30	015	010809	OA	1986	MINDY BROWN	CHEROKEE	TX60	073	017287	N	2002
MILKAR	BROWN	TX70	049	001712	ONA	1980	MINDY SOUTH	SHACKELFORD	TX70	417	001718	N	1979
MILAGRO	DAWSON	TX85	115	473565	O	1976	MINEOLA	WOOD	TX60	499	476589	O	1949
MILAM	MONTAGUE	TX90	337	473582	OA	1952	MINERAL	BEE	TX20	025	476651	ON	1930
MILAM EAST	MONTAGUE	TX90	337	473613	O	1956	MINERAL CREEK WEST	GRAYSON	TX90	181	001719	N	1980
MILAM NE	MONTAGUE	TX90	337	473644	OA	1956	MINERAL EAST	BEE	TX20	025	476713	ONA	1960
MILANO	MILAM	TX10	331	473690	OA	1977	MINERAL NORTH	BEE	TX20	025	476744	ONA	1949
MILANO EAST	MILAM	TX10	331	473692	OA	1978	MINERAL NW	BEE	TX20	025	010554	N	1985
MILANO SOUTH	MILAM	TX10	331	473699	O	1977	MINERAL POND	ROBERTSON	TX50	395	016338	N	1997
MILBERGER	MATAGORDA	TX30	321	016569	OA	2000	MINERAL SOUTH	BEE	TX20	025	476775	ON	1950
MILBUR	BURLESON	TX30	051	473706	OA	1960	MINERAL SW	BEE	TX20	025	006975	N	1984
MILBUR	MILAM	TX10	331	473706	OA	1960	MINERAL WELLS	PALO PINTO	TX70	363	476837	N	1961
MILBUR EAST	BURLESON	TX30	051	473709	OA	1976	MINERAL WELLS EAST	PALO PINTO	TX70	363	001720	N	1980
MILBUR EAST	MILAM	TX10	331	473709	OA	1976	MINERAL WELLS NORTH	PALO PINTO	TX70	363	476868	ONA	1960
MILBUR NORTH	MILAM	TX10	331	473737	OA	1967	MINERAL WELLS SOUTH	PALO PINTO	TX70	363	476872	ON	1978
MILBUR SE	BURLESON	TX30	051	473756	OA	1976	MINERAL WELLS SOUTH	PARKER	TX70	367	476872	N	1978
MILBUR SE	MILAM	TX10	331	473756	OA	1976	MINERAL WEST	BEE	TX20	025	476899	ONA	1952
MILBUR SW	BURLESON	TX30	051	473768	OA	1968	MINERVA-ROCKDALE	MILAM	TX10	331	476961	ONA	1921
MILBUR SW	MILAM	TX10	331	473768	OA	1968	MING BEND	YOUNG	TX90	503	476992	O	1953
MILBY CREEK	GOLIAD	TX20	175	008240	N	1982	MINGS CHAPEL	UPSHUR	TX60	459	001721	N	1981
MILES	HARDEMAN	TX90	197	000736	OA	1980	MINGUS	ERATH	TX70	143	477085	N	1960
MILES	RUNNELS	TX75	399	000736	N	1979	MINGUS	PALO PINTO	TX70	363	477085	N	1960
MILES CATTLE CO	PARKER	TX70	367	473975	N	1977	MINGUS SHORTTOWS	PALO PINTO	TX70	363	012011	ON	1987
MILES NORTH	RUNNELS	TX75	399	474016	OA	1949	MINNIE	ERATH	TX70	143	477329	N	1977
MILES-JACKSON	WISE	TX90	497	473985	ONA	1955	MINNIE BOCK	NUECES	TX40	355	477333	ONA	1930
MILESTONE	IRION	TX75	235	010552	OA	1985	MINNIE BOCK EAST	NUECES	TX40	355	477364	ONA	1959
MILHAM	SHACKELFORD	TX70	417	474264	N	1951	MINNIE BOCK NE	NUECES	TX40	355	477395	ONA	1955
MILHEIM	AUSTIN	TX30	015	014295	ON	1950	MINNIE BOCK NORTH	NUECES	TX40	355	477426	ONA	1946
MILL BRANCH	TYLER	TX30	457	010553	OA	1985	MINNIE BOCK NW	NUECES	TX40	355	477457	OA	1967
MILL CREEK	GUADALUPE	TX10	187	474357	OA	1965	MINNIE BOCK WEST	NUECES	TX40	355	477488	ONA	1954
MILLARD	CROCKETT	TX75	105	474481	OA	1957	MINNIE-ROY	STEPHENS	TX70	429	477581	O	1957
MILLARD	PECOS	TX80	371	474481	OA	1957	MINNITA	VICTORIA	TX70	469	477643	ONA	1950
MILLARD	PRESIDIO	TX80	377	474481	OA	1957	MINOAK	BEE	TX20	025	477736	ON	1952
MILLARD NORTH	CROCKETT	TX75	105	474512	OA	1959	MINOAK	REFUGIO	TX20	391	477736	ON	1952
MILLARD NORTH	PECOS	TX80	371	474512	OA	1959	MINOAK NORTH	BEE	TX20	025	477767	N	1949
MILLENIUM	ANDREWS	TX80	003	016496	OA	2000	MINOR	MONTAGUE	TX90	337	477798	OA	1948
MILLER	BORDEN	TX85	033	474574	OA	1981	MINOR	WICHITA	TX90	485	477798	OA	1983
MILLER	COLORADO	TX30	089	474574	N	1984	MINOR NORTH	MONTAGUE	TX90	337	477829	O	1954
MILLER	CROCKETT	TX75	105	474574	N	1964	MINOR NW	MONTAGUE	TX90	337	477860	O	1952
MILLER	JACKSON	TX20	239	474574	ONA	1953	MINOR WEST	MONTAGUE	TX90	337	477891	OA	1949
MILLER	MONTAGUE	TX90	337	474574	OA	1948	MINTA WRIGHT	YOUNG	TX90	503	477922	OA	1949
MILLER & FOX	DUVAL	TX40	131	474605	ON	1958	MINTA WRIGHT SOUTH	YOUNG	TX90	503	477953	O	1961
MILLER & FOX	JIM WELLS	TX40	249	474605	ON	1958	MINTER	JONES	TX70	253	477984	OA	1946
MILLER BEND	YOUNG	TX90	503	003892	OA	1983	MINTON	ARCHER	TX90	009	478139	O	1952
MILLER BLOCK B-29	WARD	TX80	475	474636	ONA	1959	MINUTEMEN	ZAVALA	TX10	507	002182	O	1982
MILLER CREEK	BAYLOR	TX90	023	474667	O	1954	MIORI	VICTORIA	TX20	469	007628	N	1984
MILLER CREEK	THROCKMORTON	TX70	447	474667	OA	1952	MIRACLE	TAYLOR	TX70	441	478201	OA	1976
MILLER CREEK WEST	THROCKMORTON	TX70	447	474729	O	1992	MIRAGE	SCURRY	TX85	415	013617	O	1993
MILLER GROVE	CHAMBERS	TX30	071	474798	ONA	1973	MIRANDO CITY	WEBB	TX40	479	478232	ONA	1921
MILLER NORTH	MONTAGUE	TX90	337	474822	O	1967	MIRANDO CITY NORTH	WEBB	TX40	479	478263	N	1966
MILLER RANCH	DUVAL	TX40	131	474853	N	1982	MIRANDO CITY NW	WEBB	TX40	479	009463	N	1984
MILLER RANCH	SAN PATRICIO	TX40	409	474853	ON	1951	MIRANDO CITY WEST	WEBB	TX40	479	478294	ON	1957
MILLER RANCH SOUTH	SAN PATRICIO	TX40	409	474884	ON	1955	MIRANDO VALLEY	ZAPATA	TX40	505	478325	ONA	1921
MILLER VIDOR	ORANGE	TX30	361	474915	O	1955	MIRANDO VALLEY NORTH	ZAPATA	TX40	505	478335	N	1976
MILLER-DUVAL	DUVAL	TX40	131	474760	O	1953	MIRIAM	LYNN	TX85	305	478356	OA	1966
MILLER-ELBERT	THROCKMORTON	TX70	447	474791	O	1971	MIS RAIZES	CALLAHAN	TX70	059	004018	ONA	1982
MILLERSVIEW	CONCHO	TX75	095	475070	O	1953	MISHELLY	PECOS	TX80	371	478418	OA	1960
MILLERSVIEW NORTH	CONCHO	TX75	095	000737	OA	1980	MISS ANNE	MONTGOMERY	TX30	339	008242	OA	1981
MILLERSVIEW SW	CONCHO	TX75	095	016528	N	2000	MISS ELA	TOM GREEN	TX75	451	478425	OA	1975
MILLERSVIEW WEST	CONCHO	TX75	095	015944	ON	1995	MISS JANE	TOM GREEN	TX75	451	014789	O	1994
MILLERSVIEW-WAIDE	CONCHO	TX75	095	475101	O	1953	MISS MASON	GOLIAD	TX20	175	014997	N	1994
MILLERVIEW	CONCHO	TX75	095	011804	N	1976	MISSING TOM	STONEWALL	TX70	433	015542	O	1995
MILLET WEST	LA SALLE	TX10	283	475125	O	1976	MISSION	BEXAR	TX10	029	478449	O	1940
MILLICAN	COKE	TX75	081	475163	ONA	1948	MISSION LAKE	REFUGIO	TX20	391	478480	O	1961
MILLICAN DOME	BRAZORIA	TX30	039	475194	N	1950	MISSION MTN	CALLAHAN	TX70	059	012580	N	1988
MILLICAN DOME	BRAZOS	TX30	041	475194	ONA	1942	MISSION RIVER	REFUGIO	TX20	391	478511	ONA	1932
MILLICAN DOME EAST	BRAZORIA	TX30	039	475225	N	1958	MISSION VALLEY	DE WITT	TX20	123	478573	N	2003
MILLICAN DOME EAST	BRAZOS	TX30	041	475225	N	1957	MISSION VALLEY	VICTORIA	TX20	469	478573	ONA	1944
MILLICAN EAST	BRAZOS	TX30	041	475256	ONA	1968	MISSION VALLEY NORTH	DE WITT	TX20	123	478604	ONA	1951
MILLICAN WEST	COKE	TX75	081	475287	O	1967	MISSION VALLEY NORTH	GOLIAD	TX20	175	478604	N	1990
MILLICAN RANCH	GRAYSON	TX90	181	475357	OA	1974	MISSION VALLEY NORTH	VICTORIA	TX20	469	478604	ONA	1951
MILLION	PALO PINTO	TX70	363	008241	OA	1984	MISSION VALLEY SW	GOLIAD	TX20	175	009294	N	1984
MILLION DOLLAR STICK	THROCKMORTON	TX70	447	475362	OA	1976	MISSION VALLEY WEST	GOLIAD	TX20	175	478635	ONA	1949
MILLIORN	CALLAHAN	TX70	059	475380	OA	1948	MISSION VALLEY WEST	VICTORIA	TX20	469	478635	ONA	1949
MILLIS	YOUNG	TX90	503	475									

TEXAS

Field Name	County Name	State Sub	Co Code	Field Code	Field Type	Disc Year	Field Name	County Name	State Sub	Co Code	Field Code	Field Type	Disc Year
MIXON	JASPER	TX30	241	008243	O	1982	MOON CAMP	COTTLE	TX85	101	012014	OA	1987
MİYAGI	NACOGDOCHES	TX60	347	014044	N	1990	MOON SE	STEPHENS	TX70	429	483449	OA	1965
M-K	THROCKMORTON	TX70	447	437954	OA	1967	MOONEY	PALO PINTO	TX70	363	483480	N	1984
MLB	REAGAN	TX75	383	010811	OA	1986	MOONEY EAST	DE WITT	TX20	123	483511	N	1978
MLJ	FRIO	TX10	163	007629	OA	1984	MOONEY NE	DE WITT	TX20	123	001725	N	1979
MMBC	THROCKMORTON	TX70	447	009296	OA	1985	MOONLIGHT	ANDREWS	TX80	003	483556	OA	1978
MOAB	JONES	TX70	253	012012	O	1987	MOONLIGHT	MIDLAND	TX80	329	483556	OA	1978
MOATES	EASTLAND	TX70	133	003095	N	1982	MOONLIGHT WEST	MIDLAND	TX80	329	006574	OA	1984
MOBAY	EASTLAND	TX70	133	003894	OA	1983	MOONROCK	GREGG	TX60	183	009465	OA	1984
MOBEETIE	WHEELER	TX95	483	479760	ONA	1963	MOORE	COLEMAN	TX70	083	483635	O	1946
MOBEETIE SE	WHEELER	TX95	483	479791	N	1970	MOORE	COMANCHE	TX70	093	483635	N	1983
MOBEETIE SOUTH	WHEELER	TX95	483	479794	N	1977	MOORE	HOWARD	TX80	227	483635	OA	1937
MOBEETIE WEST	WHEELER	TX95	483	479800	N	1977	MOORE	JACK	TX90	237	483635	N	1982
MOBIL-DAVID	NUECES	TX40	355	479822	ONA	1965	MOORE BROS	COMANCHE	TX70	093	007102	N	1998
MOBIL-DAVID EAST	NUECES	TX40	355	009297	OA	1985	MOORE ESTATE	MATAGORDA	TX30	321	483697	N	1958
MOBIL-DAVID SW	NUECES	TX40	355	000141	N	1997	MOORE J	SCHLEICHER	TX75	413	002186	N	1982
MOBIL-DAVID WEST	NUECES	TX40	355	479853	N	1965	MOORE STATION	HENDERSON	TX50	213	006575	ONA	1984
MOBILE	THROCKMORTON	TX70	447	479884	OA	1950	MOORE-HOOVER	LOVING	TX80	301	483736	ONA	1973
MOBY DICK	PARKER	TX70	367	479930	ONA	1980	MOORES	FORT BEND	TX30	157	483976	N	1936
MOCA	WEBB	TX40	479	479946	ONA	1932	MOORES ORCHARD	FORT BEND	TX30	157	484007	ONA	1926
MOCCASIN CREEK	HARRISON	TX60	203	008568	N	1986	MOORES ORCHARD EAST	FORT BEND	TX30	157	013713	OA	1990
MODESTA	HOWARD	TX80	227	480442	O	1954	MOORES ORCHARD NE	FORT BEND	TX30	157	004019	OA	1983
MODESTA NORTH	HOWARD	TX80	227	480473	O	1966	MOORINGSPOINT	HARRISON	TX60	203	484100	OA	1950
MODESTA SOUTH	HOWARD	TX80	227	480504	OA	1967	MOOS	WEBB	TX40	479	484193	ON	1953
MODESTA SW	HOWARD	TX80	227	480535	O	1960	MOOSE	ECTOR	TX80	135	484224	OA	1955
MODINE	WILBARGER	TX90	487	480597	O	1954	MOOSE	MIDLAND	TX80	329	484224	OA	1955
MODNEY	PALO PINTO	TX70	363	008569	N	1984	MOOSE OIL & GAS	LAVACA	TX20	285	005268	N	1996
MOE	CLAY	TX90	077	480628	O	1963	MORALES	JACKSON	TX20	239	484379	N	1946
MOE	PALO PINTO	TX70	363	480628	N	1979	MORALES EAST	JACKSON	TX20	239	484441	N	1953
MOELSON	IRION	TX75	235	017128	O	2002	MORALES NORTH	JACKSON	TX20	239	484472	N	1953
MOFFETT	STONEWALL	TX70	433	480752	OA	1975	MORALES NORTH	LAVACA	TX20	285	484472	N	1953
MOGLIA	DUVAL	TX40	131	480814	O	1957	MORALES SOUTH	JACKSON	TX20	239	484503	N	1962
MOGLIA	WEBB	TX40	479	480814	ONA	1982	MORALES SW	JACKSON	TX20	239	484534	N	1958
MOHAT	COLORADO	TX30	089	480907	N	1969	MORALES SW	LAVACA	TX20	285	484534	N	1958
MOHAT WEST	COLORADO	TX30	089	003096	ONA	1982	MORAN	SHACKELFORD	TX70	417	484565	ONA	1956
MOHAWK	YOUNG	TX90	503	480945	OA	1978	MORAN EAST	SHACKELFORD	TX70	417	484596	ONA	1966
MOIRA	MARION	TX60	315	010555	N	1985	MORAN NORTH	SHACKELFORD	TX70	417	484627	OA	1967
MOLINA	BEE	TX20	025	011592	N	2000	MORAN SE	SHACKELFORD	TX70	417	484651	ONA	1973
MOLLIE	WILSON	TX10	493	006504	OA	1984	MORAN WEST	SHACKELFORD	TX70	417	484655	OA	1975
MOLLY B	TAYLOR	TX70	441	016580	O	2000	MORAN-BURTON	SHACKELFORD	TX70	417	484592	N	1973
MOLLY-JANE	SMITH	TX60	423	481186	OA	1962	MOREANE	TAYLOR	TX70	441	484813	O	1955
MOLTON	PALO PINTO	TX70	363	010556	N	1985	MORELAND	HOCKLEY	TX85	219	484999	O	1958
MOMAC	COLEMAN	TX70	083	008570	OA	1984	MORELAND	YOUNG	TX90	503	484999	OA	1983
MOMAR	YOUNG	TX90	503	010813	O	1986	MORELAND RANCH	WHARTON	TX30	481	017980	N	2005
MOMMA BEAR	ERATH	TX70	143	014571	N	1992	MORENCO	EASTLAND	TX70	133	004254	OA	1983
MON BAK	MARTIN	TX80	317	013904	OA	1991	MORGAN	LIPSCOMB	TX95	295	485061	ON	1995
MONA	PECOS	TX60	371	481248	N	1964	MORGAN	SAN PATRICIO	TX40	409	485061	ONA	1948
MONA BETH	JONES	TX70	253	013619	OA	1990	MORGAN BLUFF	ORANGE	TX30	361	010562	OA	1985
MONA SOUTH	PECOS	TX60	371	010559	N	1985	MORGAN CREEK	HOWARD	TX80	227	485123	OA	1988
MONAHANS	WARD	TX80	475	481310	ONA	1942	MORGAN MILL	ERATH	TX70	143	485191	ON	1977
MONAHANS	WINKLER	TX80	495	481310	ONA	1942	MORGAN NW	SAN PATRICIO	TX40	409	485197	N	1978
MONAHANS DRAW	ECTOR	TX80	135	003896	OA	1983	MORGAN RANCH	HOWARD	TX80	227	485216	OA	1971
MONAHANS EAST	GLASSCOCK	TX80	173	481341	OA	1962	MORGAN WEST	SAN PATRICIO	TX40	409	001728	N	1981
MONAHANS EAST	WINKLER	TX80	495	481341	OA	1962	MORGANITE	OFFSHORE-STATE	TX05	990	002188	N	1982
MONAHANS NE	WINKLER	TX80	495	481372	ONA	1964	MORGANS CREEK	POLK	TX30	373	485433	OA	1949
MONAHANS NORTH	WARD	TX80	475	481403	OA	1944	MORGANS CREEK EAST	POLK	TX30	373	485436	N	1975
MONAHANS NORTH	WINKLER	TX80	495	481403	OA	1944	MORGANS CREEK NE	POLK	TX30	373	485438	N	1975
MONAHANS NW	WARD	TX80	475	015823	O	1994	MORGAS	MONTGOMERY	TX30	339	485464	N	1964
MONAHANS SOUTH	WARD	TX80	475	481434	ONA	1960	MORGAS	WALKER	TX30	471	485464	ONA	1964
MONAHANS SW	WARD	TX80	475	481465	OA	1970	MORGAS	WHEELER	TX95	483	485464	N	1983
MONAHANS WEST	WARD	TX80	475	481496	O	1964	MORGAS EAST	WALKER	TX30	471	005654	N	1983
MONARCH	GAINES	TX85	165	481527	OA	1981	MORITA	HOWARD	TX80	227	485495	O	1944
MONCRIEF	JONES	TX70	253	481558	OA	1957	MORITAS	WEBB	TX40	479	001729	N	1978
MONCRIEF RANCH	PARKER	TX70	367	481625	N	1977	MORITAS CREEK	WEBB	TX40	479	485527	N	1979
MONCRIEF-DODSON	HARDEMAN	TX90	197	481589	OA	1966	MORITAS CREEK WEST	WEBB	TX40	479	003097	N	1982
MONCRIEF-MASTEN	COCHRAN	TX85	079	481620	OA	1967	MORO	TAYLOR	TX70	441	485619	OA	1957
MONDO SUENO	SAN PATRICIO	TX40	409	015899	O	1997	MORO MOUNTAIN	RUNNELS	TX75	399	002189	O	1982
MONDRICK	WHARTON	TX30	481	011515	O	1979	MORO SOUTH	TAYLOR	TX70	441	007930	O	1982
MONEY PIT	CONCHO	TX75	095	016460	O	1999	MORO WEST	TAYLOR	TX70	441	485681	O	1960
MONIQUE RENEE	FAYETTE	TX30	149	014462	OA	1992	MOROIL	WALKER	TX30	471	485712	OA	1964
MONKSFIELD	BEXAR	TX10	029	481744	OA	1956	MOROIL WEST	WALKER	TX30	471	485743	ON	1967
MONROE	RUSK	TX60	401	481868	N	1978	MORRELL	JONES	TX70	253	485758	OA	1978
MONROE	WARD	TX80	475	481868	OA	1930	MORRELL	SHACKELFORD	TX70	417	485758	OA	1978
MONROE DEEP	WARD	TX80	475	482057	N	1973	MORRIS	COLEMAN	TX70	083	485774	O	1925
MONROE-YOUNG	NOLAN	TX70	353	008723	OA	1984	MORRIS	JACK	TX90	237	485774	ONA	1950
MONSON	KARNES	TX20	255	482240	ONA	1966	MORRIS	TARRANT	TX50	439	485774	ONA	1997
MONSON SW	BEE	TX20	025	482271	ONA	1966	MORRIS	WISE	TX90	497	485774	ONA	1950
MONSON SW	KARNES	TX20	255	482271	ONA	1966	MORRIS	YOUNG	TX90	503	485774	ONA	1950
MONT	LAVACA	TX20	285	482285	N	1977	MORRIS COATS	NACOGDOCHES	TX60	347	485805	N	1957
MONTAGUE	MONTAGUE	TX90	337	482364	ONA	1953	MORRIS DYE	GOLIAD	TX20	175	011212	N	1987
MONTAGUE COUNTY REGULAR	MONTAGUE	TX90	337	482395	ONA	1918	MORRIS WOODS	EASTLAND	TX70	133	485898	N	1954
MONTANA	PALO PINTO	TX70	363	012583	N	1988	MORRISETT	CALLAHAN	TX70	059	485929	O	1948
MONTE	IRION	TX75	235	482457	O	1952	MORRISETT	SHACKELFORD	TX70	417	485929	O	1948
MONTE CHRISTO	HIDALGO	TX40	215	482488	ONA	1953	MORRISETT WEST	CALLAHAN	TX70	059	485960	OA	1952
MONTE CHRISTO EAST	HIDALGO	TX40	215	482519	N	1963	MORRISETT WEST	SHACKELFORD	TX70	417	485960	OA	1952
MONTE CHRISTO NE	HIDALGO	TX40	215	482574	N	1974	MORRISON	CROCKETT	TX75	105	485991	N	1966
MONTE CHRISTO NORTH	HIDALGO	TX40	215	482550	ONA	1954	MORRISON	RUNNELS	TX75	399	485991	OA	1982
MONTE CHRISTO SOUTH	HIDALGO	TX40	215	482581	N	1960	MORRISON	TAYLOR	TX70	441	485991	ONA	1952
MONTE PASTURE	KENEDY	TX40	261	482612	ON	1956	MORRISON	THROCKMORTON	TX70	447	485991	ONA	1952
MONTEATH	DENTON	TX90	121	007146	N	1980	MORRISON RANCH	ROBERTS	TX95	393	486146	ONA	1963
MONTEATH	WISE	TX90	497	007146	N	1980	MORRISON RANCH NORTH	OCHILTREE	TX95	357	010815	N	1986
MONTMAYOR	DUVAL	TX40	131	001724	OA	1978	MORRISON SE	VAL VERDE	TX10	465	486208	N	1969
MONTMAYOR SOUTH	DUVAL	TX40	131	010814	OA	1986	MORRISON-BULLOCK	CASS	TX60	067	006380	N	1990
MONTEOLA	BEE	TX20	025	482736	N	1964	MORRIS	SUTTON	TX75	435	008573	N	1984
MONTREY LAKE	MARION	TX60	315	007424	N	1982	MORRIS-WHITLEY	RUNNELS	TX75	399	485867	OA	1951
MONTGOMERY	COOKE	TX90	097	482860	O	1982	MORROW	MENARD	TX75	327	486332	O	1946
MONTGOMERY	JONES	TX70	253	482860	OA	1952	MORROW	TOM GREEN	TX75	451	486332	N	1979
MONTGOMERY	SHACKELFORD	TX70	417	482860	N	1978	MORSE	HANSFORD	TX95	195	486363	ON	1966
MONTGOMERY	THROCKMORTON	TX70	447	482860	OA	1982	MORSE NE	HANSFORD	TX95	195	486425	N	1974
MONTGOMERY	WISE	TX90	497	482860	N	1983	MORSE NORTH	HANSFORD	TX95	195	486440	N	1978
MONTALIA	GONZALES	TX10	177	482922	O	1954	MORSE SW	HANSFORD	TX95	195	486528	ON	1971
MONTY	PALO PINTO	TX70	363	010561									

Field Name	County Name	State Sub	Co Code	Field Code	Field Disc Type Year	Field Name	County Name	State Sub	Co Code	Field Code	Field Disc Type Year
MOSS BLUFF	LIBERTY	TX30	291	487479	OA 1950	MULDOON SW	FAYETTE	TX30	149	493122	ONA 1950
MOSS BLUFF NORTH	LIBERTY	TX30	291	487510	N 1951	MULDOON WEST	FAYETTE	TX30	149	493153	ON 1952
MOSS BLUFF NW	LIBERTY	TX30	291	001732	N 1981	MULE CREEK	MAVERICK	TX10	323	493246	N 1974
MOSS BLUFF WEST	LIBERTY	TX30	291	487541	N 1959	MULE POND	MONTGOMERY	TX30	339	493315	O 1976
MOSS CREEK	HOWARD	TX80	227	487550	O 1971	MULE SPRINGS	LAVACA	TX20	285	493321	N 1975
MOSS HILL NORTH	LIBERTY	TX30	291	487634	OA 1956	MULESHOE	CLAY	TX90	077	493339	O 1950
MOSS HILL NW	LIBERTY	TX30	291	487665	ONA 1957	MULESHOE RANCH	STEPHENS	TX70	429	493352	ONA 1973
MOSS HILL SOUTH	LIBERTY	TX30	291	487727	OA 1959	MULKLEY	JACK	TX90	237	014367	O 1991
MOSS LAKE	HOWARD	TX80	227	487789	OA 1963	MULLEN RANCH	STONEWALL	TX70	433	493556	OA 1955
MOSSER	WILSON	TX10	493	487882	OA 1977	MULLER	SHACKELFORD	TX70	417	009877	O 1987
MOSSY	CLAY	TX90	077	008574	OA 1984	MULLIGAN NE	BRAZOS	TX30	041	001737	OA 1983
MOSSWELL	ECTOR	TX80	135	487944	OA 1964	MULLINAX	JACK	TX90	237	003099	ONA 1982
MOSSY GROVE	MADISON	TX30	313	487975	N 1997	MULLINIKS	TARRANT	TX50	439	016564	N 1998
MOSSY GROVE	WALKER	TX30	471	487975	N 1965	MULLMACK	LEON	TX50	289	015906	N 1996
MOTAS NEGRAS	KLEBERG	TX40	273	488006	OA 1945	MUMFORD NORTH	ROBERTSON	TX50	395	016627	N 2001
MO-TEX	WHEELER	TX95	483	000326	N 1980	MUMMERT	ARCHER	TX90	009	493773	O 1950
MOTL	HOCKLEY	TX85	219	002190	O 1982	MUNCHI	HUTCHINSON	TX95	233	015877	O 1996
MOTLEY	RUNNELS	TX75	399	488037	ON 1955	MUNDAY	KNOX	TX90	275	493835	O 1953
MOTLEY EAST	RUNNELS	TX75	399	488068	O 1963	MUNDAY EAST	KNOX	TX90	275	493866	O 1958
MOTLEY NORTH	RUNNELS	TX75	399	488099	ONA 1957	MUNGERVILLE	DAWSON	TX85	115	494021	OA 1951
MOTLEY NW	RUNNELS	TX75	399	488130	OA 1959	MUNGERVILLE EAST	DAWSON	TX85	115	494052	OA 1956
MOTLEY SE	RUNNELS	TX75	399	488161	O 1966	MUNGERVILLE NW	DAWSON	TX85	115	494083	O 1953
MOTLEY WEST	RUNNELS	TX75	399	488192	ON 1966	MUNN	COKE	TX75	081	494114	OA 1954
MOTT SLOUGH	WHARTON	TX30	481	012584	ONA 1988	MUNNERLYN	STEPHENS	TX70	429	003899	OA 1983
MOTT SLOUGH WEST	WHARTON	TX30	481	014119	O 1991	MUNN-GREEN	TOM GREEN	TX75	451	494123	OA 1975
MOULTON	LAVACA	TX20	285	488208	N 1972	MUNN-WESTEX	TOM GREEN	TX75	451	006150	ONA 1983
MOUND LAKE	LYNN	TX85	305	488285	OA 1948	MUNN-WYNNE	CRANE	TX80	103	494145	O 1972
MOUND LAKE	TERRY	TX85	445	488285	OA 1948	MUNOZ	ZAPATA	TX40	505	010565	N 1985
MOUND LAKE EAST	LYNN	TX85	305	007427	OA 1984	MUNSON	MCMULLEN	TX10	311	494176	O 1938
MOUND LAKE NORTH	TERRY	TX85	445	488316	OA 1964	MUNSON NE	MCMULLEN	TX10	311	494207	N 1966
MOUND LAKE NW	TERRY	TX85	445	013150	O 1989	MURDOCH	BROWN	TX70	049	494326	OA 1975
MOUND PRAIRIE	ANDERSON	TX60	001	488378	ON 1961	MURDOCK PASS	KENEDY	TX40	261	494362	ONA 1952
MOUND PRAIRIE SOUTH	ANDERSON	TX60	001	488409	N 1970	MURDOCK PASS EAST	KENEDY	TX40	261	494393	N 1964
MOUND PRAIRIE WEST	ANDERSON	TX60	001	488440	ON 1969	MURDOCK PASS NORTH	KENEDY	TX40	261	494424	N 1968
MOUNT ENTERPRISE EAST	RUSK	TX60	401	004255	ONA 1983	MURDOCK PASS NORTH	KLEBERG	TX40	273	494424	N 1968
MOUNT LUCAS	LIVE OAK	TX20	297	488936	ONA 1923	MURDOCK PASS WEST	KENEDY	TX40	261	494455	N 1969
MOUNT LUCAS EAST	LIVE OAK	TX20	297	488967	N 1953	MURFEE	JONES	TX70	253	015543	O 1996
MOUNT LUCAS NORTH	LIVE OAK	TX20	297	488998	O 1957	MURFF	STEPHENS	TX70	429	011809	ONA 1987
MOUNT LUCAS NW	LIVE OAK	TX20	297	009627	N 1982	MURL	EASTLAND	TX70	133	014999	N 1994
MOUNT OLIVE	STONEWALL	TX70	433	489091	OA 1980	MURPHEY	IRION	TX75	235	494509	ON 1972
MOUNT SUSAN	TOM GREEN	TX75	451	489246	OA 1955	MURPHREE	TAYLOR	TX70	441	494517	OA 1946
MOUNT SUSAN SOUTH	TOM GREEN	TX75	451	489277	ONA 1954	MURPHS-HUMP	YOUNG	TX90	503	494548	OA 1951
MOUNT SYLVAN	SMITH	TX60	423	491262	OA 1946	MURPHY	DUVAL	TX40	131	494579	N 1958
MOUNTAIN BLUFF	TARRANT	TX50	439	017288	N 2003	MURPHY	THROCKMORTON	TX70	447	494579	O 1959
MOUNTAIN CREEK	COOKE	TX90	097	004257	OA 1983	MURPHY L	REFUGIO	TX20	391	002008	N 1999
MOUNTAIN HOME	KERR	TX10	265	489394	OA 1982	MURPHY SISTERS	BEE	TX20	025	002009	N 1998
MOUNTAIN VIEW	LIVE OAK	TX20	297	489432	ON 1963	MURPHY-KUNKEL	THROCKMORTON	TX70	447	494703	O 1950
MOUNTAIN VIEW NE	LIVE OAK	TX20	297	489468	N 1978	MURRAY	YOUNG	TX90	503	494765	OA 1943
MOUNTAIN VIEW NORTH	LIVE OAK	TX20	297	001734	N 1979	MURRAY NE	YOUNG	TX90	503	001740	ONA 1981
MOURNING DOVE	HOWARD	TX80	227	013552	OA 1990	MURRAY NORTH	YOUNG	TX90	503	494827	OA 1955
MOURSUND	ATASCOSA	TX10	013	489525	O 1956	MURRAY NW	YOUNG	TX90	503	001741	ONA 1979
MOURAY-MOORE	STONEWALL	TX70	433	489711	O 1950	MURRAY-RUST	TOM GREEN	TX75	451	494858	ON 1955
MOYLAN	EASTLAND	TX70	133	007632	OA 1984	MURRAY-RUST SOUTH	TOM GREEN	TX75	451	494889	O 1955
MOZELLE	SCHLEICHER	TX75	413	489959	OA 1956	MURRELL	COOKE	TX90	097	494951	OA 1951
MOZELLE NUTT	CONCHO	TX75	095	489970	ONA 1976	MURRY'S MAGIC	LIVE OAK	TX20	297	015410	O 1995
MP	JACK	TX90	237	008577	N 1984	MURTAGH	SAN PATRICIO	TX40	409	495013	OA 1968
M-P-C	SHACKELFORD	TX70	417	438047	OA 1957	MURULLA	DUVAL	TX40	131	495044	OA 1947
M-RAY	SHACKELFORD	TX70	417	003882	N 1983	MUSCADINE	TYLER	TX30	457	495075	OA 1958
M-RAY	STEPHENS	TX70	429	003882	ONA 1982	MUSE CHURCH	ANDERSON	TX60	001	012588	OA 1988
MRH	RUNNELS	TX75	399	000740	N 1976	MUSGO	DUVAL	TX40	131	495106	OA 1965
MRY	COCHRAN	TX85	079	013716	OA 1990	MUSGROVE	PALO PINTO	TX70	363	010816	N 1986
MSG ISL 746-L	OFFSHORE-STATE	TX05	990	875746	N 1988	MUSKOGEE	DE WITT	TX70	123	495292	O 1986
MSG ISL BLK 748-L	OFFSHORE-STATE	TX05	990	875748	N 2001	MUSSELMAN	SHACKELFORD	TX20	417	495509	ONA 1978
MSG ISL BLK 773-L	OFFSHORE-STATE	TX05	990	875773	N 1982	MUSSELMAN	VICTORIA	TX20	469	495509	O 1954
MSG ISL BLK 881-L	OFFSHORE-STATE	TX05	990	007686	N 1978	MUSTANG	GLASSCOCK	TX80	173	495602	OA 1982
MSG ISL BLK 889	OFFSHORE-STATE	TX05	990	876889	ONA 1955	MUSTANG	JACKSON	TX20	239	495602	O 1942
MT CALM	HILL	TX50	217	490301	OA 1928	MUSTANG BAYOU	BRAZORIA	TX30	039	001742	OA 1980
MT EDEN	GONZALES	TX10	177	490518	ONA 1969	MUSTANG CREEK	COLORADO	TX30	089	495664	ONA 1952
MT ENTERPRISE	RUSK	TX60	401	490539	N 1974	MUSTANG CREEK	LAVACA	TX20	285	495664	ONA 1952
MT ENTERPRISE SOUTH	RUSK	TX60	401	004465	O 1981	MUSTANG CREEK EAST	JACKSON	TX20	239	495695	ON 1950
MT OLIVE EAST	FRANKLIN	TX60	159	010564	N 1985	MUSTANG CREEK EAST	LIVE OAK	TX20	297	495695	N 1958
MT SELMAN	CHEROKEE	TX60	073	491200	N 1954	MUSTANG DRAW	MARTIN	TX80	317	495726	OA 1971
MT SION	PALO PINTO	TX70	363	001735	OA 1978	MUSTANG FLATS	ORANGE	TX30	361	017640	N 2004
MT SION	STEPHENS	TX70	429	001735	OA 1978	MUSTANG GULCH	BRAZORIA	TX30	039	013905	N 1990
MT VERNON	FRANKLIN	TX60	159	491324	OA 1958	MUSTANG ISLAND	NUECES	TX40	355	495788	ONA 1949
MT VERNON NORTH	FRANKLIN	TX60	159	491479	O 1986	MUSTANG ISLAND	OFFSHORE-STATE	TX05	990	495788	ONA 1979
MTS	DAWSON	TX85	115	006577	OA 1984	MUSTANG ISLAND 750-L	OFFSHORE-STATE	TX05	990	875750	N 1989
MU 861-L	OFFSHORE-STATE	TX05	990	875861	N 2002	MUSTANG ISLAND BLK 750	OFFSHORE-STATE	TX05	990	875750	N 1989
MUD CREEK	CHEROKEE	TX60	073	491789	N 1984	MUSTANG ISLAND BLK 797	OFFSHORE-STATE	TX05	990	875797	N 1983
MUD FLATS	ARANSAS	TX40	007	491913	ONA 1949	MUSTANG ISLAND BLK 883	OFFSHORE-STATE	TX05	990	876883	N 1973
MUD FLATS SOUTH	ARANSAS	TX40	007	491944	ONA 1966	MUSTANG ISLAND BLK 915S	OFFSHORE-STATE	TX05	990	876915	N 1984
MUD ISLAND	ARANSAS	TX40	007	491975	N 1964	MUSTANG ISLAND SOUTH	NUECES	TX40	355	495819	N 1951
MUD ISLAND LAKE	MATAGORDA	TX30	321	492006	O 1968	MUSTANG ISLAND WEST	NUECES	TX40	355	495850	ONA 1966
MUDD	COLORADO	TX30	089	492146	N 1979	MUY BUENO	GOLIAD	TX20	175	013620	N 1990
MUDDY ROAD	JASPER	TX30	241	015315	N 1994	MUY GRANDE	DUVAL	TX40	131	013259	N 1989
MUDGE-GRAHAM	THROCKMORTON	TX70	447	492285	O 1947	MUY MALO	WEBB	TX40	479	013260	N 1989
MUDGE-SLOAN	THROCKMORTON	TX70	447	492316	O 1949	MUY SOLO	JIM WELLS	TX40	249	006976	N 1984
MUDHILL	BEE	TX20	025	492347	ONA 1955	MWH	GARZA	TX85	169	013554	OA 1994
MUELLER	MONTAGUE	TX90	337	492409	OA 1942	MY WAY	IRION	TX75	235	013618	OA 1999
MUELLER	STEPHENS	TX70	429	492409	OA 1983	MYERS	CALLAHAN	TX70	059	496215	ONA 1955
MUELLER-O-	STEPHENS	TX70	429	492502	OA 1949	MYERS	JACK	TX90	237	496215	O 1938
MUERTO CREEK	JIM WELLS	TX40	249	004467	N 1983	MYERS WEST	JACK	TX90	237	496308	OA 1956
MUGGINSVILLE	SHACKELFORD	TX70	417	492595	ONA 1949	MYKAWA	HARRIS	TX30	201	496370	ONA 1929
MUGGINSVILLE WEST	SHACKELFORD	TX70	417	492626	OA 1953	MYKAWA EAST	HARRIS	TX30	201	006928	N 1984
MUHLE CREEK	BAYLOR	TX90	023	005663	OA 1983	MYKAWA NEW	HARRIS	TX30	201	496401	ONA 1934
MUIL	ATASCOSA	TX10	013	492688	OA 1946	MYNARD	JACK	TX90	237	008792	OA 1985
MUIL	JIM WELLS	TX40	249	492688	N 1982	MYRA	CALLAHAN	TX70	059	496432	O 1954
MUIL SOUTH	JIM WELLS	TX40	249	004020	N 1983	MYRL	BROWN	TX70	049	010566	N 1985
MUIR	PARKER	TX70	367	492750	N 1979	MYRNA LYNN	RUNNELS	TX75	399	000741	ONA 1980
MUJERES CREEK	WEBB	TX40	479	000296	N 1980	MYRTL	BORDEN	TX85	033	496463	OA 1951
MULA PASTURE	MCMULLEN	TX10	311	492781	ONA 1952	MYRTL B	LOVING	TX80	301	008579	OA 1984
MULA PASTURE EAST	MCMULLEN	TX10	311	007149	OA 1981	MYRTL BEACH	HOOD	TX70	221	013504	N 1989
MULA PASTURE NORTH	LA SALLE	TX10	283	002192	ONA 1980	MYRTL EAST	BORDEN	TX85	033	496494	OA 1959
MULA PASTURE SOUTH	MCMULLEN	TX10	311	002193	N 1981	MYRTL NOLTE	HARRISON	TX60	203	011810	N 1987
MULA PASTURE WEST	LA SALLE	TX10	283	492812	ON 1975	MYRTL NORTH	BORDEN	TX85	033	496525	OA 1961
MULA PASTURE WEST	MCMULLEN	TX10	311	492812	ONA 1971	MYRTL NW	BORDEN	TX85	033	496556	OA 1967
MULANEX	COLEMAN	TX70	083	001736	OA 1981	MYRTL SOUTH	BORDEN	TX85	033	496587	O 1971
MULBERRY	STERLING	TX80	431	492874	O 1966						

TEXAS

Field Name	County Name	State Sub	Co Code	Field Code	Field Disc Type Year	Field Name	County Name	State Sub	Co Code	Field Code	Field Disc Type Year
N S D	BORDEN	TX85	033	497495	O 1958	NECHES	CHEROKEE	TX60	073	500960	OA 1953
N T R	COLEMAN	TX70	083	497506	N 1978	NECHES EAST	CHEROKEE	TX60	073	500991	OA 1963
N Y Y	MARTIN	TX80	317	007151	OA 1982	NECHES NORTH	ANDERSON	TX60	001	501022	OA 1969
NA	KING	TX85	269	006929	OA 1984	NECHES RIVER	JASPER	TX30	241	007637	OA 1983
NAB	TAYLOR	TX70	441	005666	OA 1983	NECHES RIVER	ORANGE	TX30	361	007637	N 1993
NABERS	BROWN	TX70	049	006672	OA 1984	NEDERLAND	JEFFERSON	TX30	245	017130	OA 2002
NABORS	OCHILTREE	TX95	357	497557	N 1961	NEDES	THROCKMORTON	TX70	447	501084	OA 1952
NABORS	WISE	TX90	497	497557	O 1958	NEEBE	JACK	TX90	237	501099	OA 1977
NABOURS	RUNNELS	TX75	399	000742	OA 1980	NEECE	COLEMAN	TX70	083	001750	OA 1981
NACHLINGER	BROWN	TX70	049	008248	N 1984	NEEDLE CREEK	MCCULLOCH	TX75	307	014369	ON 1992
NACOGDOCHES	ANGELINA	TX60	005	497588	OA 1866	NEEDMORE	DIMMIT	TX10	127	501115	OA 1979
NACOGDOCHES	NACOGDOCHES	TX60	347	497588	OA 1866	NEEDVILLE	FORT BEND	TX30	157	501146	ONA 1941
NACOGDOCHES EAST	NACOGDOCHES	TX60	347	497591	N 1980	NEEDVILLE NE	FORT BEND	TX30	157	016230	N 2001
NACOGDOCHES NW	NACOGDOCHES	TX60	347	006578	N 1984	NEEDVILLE NORTH	FORT BEND	TX30	157	501177	N 1966
NACONICHE CREEK	NACOGDOCHES	TX60	347	497601	ONA 1978	NEEDVILLE SOUTH	FORT BEND	TX30	157	501208	ON 1959
NACONICHE CREEK EAST	NACOGDOCHES	TX60	347	497604	N 1981	NEEDVILLE WEST	FORT BEND	TX30	157	501239	ON 1961
NACONICHE CREEK EAST	RUSK	TX60	401	497604	N 1981	NEEL	MENARD	TX75	327	003900	OA 1983
NACONICHE CREEK WEST	NACOGDOCHES	TX60	347	007520	N 1983	NEELY	DUVAL	TX40	131	501270	ONA 1956
NADA	COLORADO	TX30	089	497619	ONA 1944	NEELY	STEPHENS	TX70	429	501270	OA 1982
NADA	WHARTON	TX30	481	497619	N 1944	NEELY	THROCKMORTON	TX70	447	501270	OA 1981
NADA AQUI	HIDALGO	TX40	215	017129	O 2002	NEELY EAST	DUVAL	TX40	131	501332	OA 1965
NADA EAST	COLORADO	TX30	089	013906	OA 1990	NEELY NORTH	DUVAL	TX40	131	501363	O 1965
NADA MUCHO	HARRIS	TX30	201	002578	N 1999	NEELY WEST	DUVAL	TX40	131	501394	OA 1962
NADA NE	COLORADO	TX30	089	497650	N 1962	NEELY-LAWN	TAYLOR	TX70	441	001752	OA 1977
NADA SE	COLORADO	TX30	089	497681	ONA 1965	NEEPER	FISHER	TX70	151	001753	OA 1981
NADA SOUTH	COLORADO	TX30	089	497712	N 1956	NEFF	SHACKELFORD	TX70	417	501425	OA 1983
NADA SOUTH	WHARTON	TX30	481	497712	N 1956	NEGR CREEK	LIMESTONE	TX50	293	501487	OA 1926
NADA SW	COLORADO	TX30	089	497743	N 1962	NEHER	JACK	TX90	237	501511	N 1978
NADA SW	WHARTON	TX30	481	497743	N 1962	NEIANDA	JONES	TX70	253	501518	OA 1945
NADA WEST	COLORADO	TX30	089	497774	ON 1967	NEIANDA SE	JONES	TX70	253	501549	OA 1953
NAIL	SHACKELFORD	TX70	417	497898	ONA 1927	NEIANDA SOUTH	JONES	TX70	253	001754	OA 1981
NAIL 7-W	SHACKELFORD	TX70	417	001746	O 1978	NEIANDA WEST	JONES	TX70	253	501580	O 1956
NAIL NORTH	SHACKELFORD	TX70	417	497929	OA 1953	NEILL	DENTON	TX90	121	501673	N 1988
NAIL RANCH-78-	SHACKELFORD	TX70	417	497991	OA 1970	NEILL	FISHER	TX70	151	501673	O 1955
NAIL TRACT 2	SHACKELFORD	TX70	417	498022	O 1958	NEILL SOUTH	FISHER	TX70	151	501704	OA 1970
NAIL TRACT 20	SHACKELFORD	TX70	417	498053	OA 1957	NEILL SOUTH	NOLAN	TX70	353	501704	OA 1970
NAIL-MONROE	SHACKELFORD	TX70	417	015000	O 1994	NELLIE	LAVACA	TX20	285	501828	N 1991
NAILS CREEK	LEE	TX30	287	008580	OA 1984	NELLIE K	RUNNELS	TX75	399	007932	O 1981
NALL	STEPHENS	TX70	429	498146	OA 1982	NELSON	ANDREWS	TX80	003	502076	OA 1946
NALL	WISE	TX90	497	498146	OA 1958	NELSON	NUECES	TX40	355	502076	O 1936
NALL SE	WISE	TX90	497	498177	O 1959	NELSON & WADDELL	WHARTON	TX30	481	001755	ON 1978
NALL SOUTH	WISE	TX90	497	498208	ON 1958	NELSON SCULLY	STEPHENS	TX70	429	003901	ON 1983
NAN	DIMMIT	TX10	127	002194	O 1979	NELSON SOUTH	ANDREWS	TX80	003	010986	O 1986
NAN DAWS	YOUNG	TX90	503	015777	O	NELSON-SILSBEE	HARDIN	TX30	199	502107	N 1964
NANA RUTH	JONES	TX70	253	007237	O 1997	NELSONVILLE	AUSTIN	TX30	015	502138	ONA 1951
NANCE	MATAGORDA	TX30	321	498332	N 1962	NELSONVILLE WEST	AUSTIN	TX30	015	502151	OA 1974
NANCE DIST 4	WEBB	TX40	479	498363	N 1958	NELTA	HOPKINS	TX50	223	502169	N 1967
NANCY	LIPSCOMB	TX95	295	498425	ONA 1983	NEMEC	NUECES	TX40	355	502185	N 1977
NANCY FIELD	BRAZORIA	TX30	039	009628	N 1981	NENA GAIL	COLEMAN	TX70	083	003902	ONA 1983
NANCY NORTH	SHACKELFORD	TX70	417	498477	N 1979	NENA LUCIA	NOLAN	TX70	353	502200	ONA 1955
NANCY -S-	SCHLEICHER	TX75	413	498487	O 1954	NENA LUCIA EAST	NOLAN	TX70	353	502231	O 1963
NANCY-DIANNE	LEE	TX30	287	012015	O 1987	NENA LUCIA NORTH	NOLAN	TX70	353	502262	O 1967
NANN	JONES	TX70	253	014465	OA 1992	NENA LUCIA SOUTH	NOLAN	TX70	353	502283	O 1975
NANN-ETHEL	JACK	TX90	237	498531	OA 1975	NENA LUCIA WEST	MITCHELL	TX80	335	502293	OA 1962
NANNIE B	COOKE	TX90	097	498549	O 1969	NENA LUCIA WEST	NOLAN	TX70	353	502293	OA 1962
NANNIE KIRK	HUTCHINSON	TX95	233	007219	N 1992	NENNEY	STONEMALL	TX70	433	502324	OA 1951
NANNIE MAY	YOAKUM	TX85	501	498580	OA 1961	NESBETT	NAVARRO	TX50	349	502541	OA 1957
NAN-O	PALO PINTO	TX70	363	001747	N 1981	NETA	ZAVALA	TX10	507	002197	ONA 1978
NAN-SU-GAIL	FREESTONE	TX50	161	498239	ONA 1957	NETTERVILLE	PECOS	TX80	371	502727	ONA 1934
NAN-SU-GAIL	NAVARRO	TX50	349	498239	ONA 1957	NETTERVILLE	WARD	TX80	475	502727	ONA 1934
NAOMI	MONTAGUE	TX90	337	498611	O 1950	NETTLE	ARANSAS	TX40	007	502836	N 1977
NAPECO	YOUNG	TX90	503	498630	OA 1975	NETTLE	FREESTONE	TX50	161	502836	N 1983
NAPECO NW	YOUNG	TX90	503	000238	ON 1979	NETWORK	FAYETTE	TX30	149	014466	O 1988
NAPECO SW	YOUNG	TX90	503	498638	OA 1978	NEUHAUS	JIM HOGG	TX40	247	502882	O 1942
NAPIER	SAN JACINTO	TX30	407	498642	N 1959	NEUHAUS-SHERRIN	STARR	TX40	427	008251	N 1983
NARCISSA	THROCKMORTON	TX70	447	001748	N 1977	NEUHOFF	SHACKELFORD	TX70	417	502891	ONA 1973
NASEEP THOMAS	RUSK	TX60	401	003101	OA 1982	NEUHOFF	WOOD	TX60	499	502891	ONA 1978
NASH	PARKER	TX70	367	498859	N 1983	NEUVILLE	SHELBY	TX60	419	016743	N 1979
NASH DOME	BRAZORIA	TX30	039	498952	ONA 1946	NEVA WEST	SCHLEICHER	TX75	413	502944	OA 1951
NASH DOME	FORT BEND	TX30	157	498952	ONA 1946	NEVER AD-OUT	SCURRY	TX85	415	006580	OA 1984
NASH-DANIEL	YOUNG	TX90	503	498921	OA 1951	NEVINS	RUNNELS	TX75	399	502975	OA 1957
NASSAU BAY	HARRIS	TX30	201	016177	N 1996	NEVINS	TAYLOR	TX70	441	502975	OA 1957
NASWORTHY	TOM GREEN	TX75	451	499107	O 1952	NEVINS EAST	RUNNELS	TX75	399	503006	OA 1961
NATALIE NICOLE	SHACKELFORD	TX70	417	015002	O 1994	NEVINS EAST	TAYLOR	TX70	441	503006	OA 1961
NATALIE ROSE	JONES	TX70	253	015003	O 1994	NEVINS EAST	RUNNELS	TX75	399	503037	OA 1961
NATHAN MILLER	IRION	TX75	235	499324	OA 1957	NEVIS	ANDERSON	TX60	001	503068	ONA 1968
NATIONAL	WILBARGER	TX90	487	499355	OA 1945	NEW ACE	POLK	TX30	373	017771	N 2004
NATIONS FIFTY-NINE	SHACKELFORD	TX70	417	015004	O 1993	NEW ACE	SAN JACINTO	TX30	407	017771	O 2004
NAVARRO COLE	WEBB	TX40	479	499913	N 1956	NEW ANGELITA	SAN PATRICIO	TX40	409	503192	O 1947
NAVARRO CROSSING	HOUSTON	TX60	225	499944	ONA 1938	NEW BARN	CASS	TX60	067	006445	N 1992
NAVARRO CROSSING	LEON	TX50	289	499944	ONA 1938	NEW BIELAU	COLORADO	TX30	089	503316	ONA 1972
NAVARRO CROSSING NE	HOUSTON	TX60	225	499975	OA 1967	NEW BIELAU SW	COLORADO	TX30	089	503327	N 1972
NAVARRO CROSSING SOUTH	HOUSTON	TX60	225	006579	OA 1984	NEW BOOTS	COTTLE	TX85	101	015007	O 1995
NAVARRO CROSSING SW	HOUSTON	TX60	225	015779	N 1996	NEW BOOTS	FOARD	TX90	155	015007	NA 1994
NAVASOTA	LIMESTONE	TX50	293	009298	N 1985	NEW CHANGE	YOAKUM	TX85	501	003102	OA 1982
NAVASOTA RIVER	BRAZOS	TX30	041	015705	N 2000	NEW COLLINS	LIVE OAK	TX20	297	015617	O 1995
NAVASOTA RIVER	BURLESON	TX30	051	015705	N 1997	NEW DIANA	UPSHUR	TX60	459	503595	OA 1959
NAVASOTA RIVER	GRIMES	TX30	185	015705	N 1995	NEW DIANA NORTH	UPSHUR	TX60	459	503626	OA 1968
NAVASOTA RIVER	WASHINGTON	TX30	477	015705	N 1995	NEW ERA	GAINES	TX85	165	503719	O 1997
NAVIDAD	JACKSON	TX20	239	500037	N 1962	NEW ERA SOUTH	GAINES	TX85	165	003749	OA 1998
NAVIGATOR	DICKENS	TX85	125	015564	O 1996	NEW FRONTIER	CRANE	TX80	103	503781	O 1960
NAYFA	WILBARGER	TX90	487	015317	O 1995	NEW HARMONY	SMITH	TX60	423	503843	OA 1964
NAYLOR	COLEMAN	TX70	083	500254	OA 1952	NEW HOPE	FRANKLIN	TX60	159	504184	ONA 1943
NAYLOR	JIM WELLS	TX40	249	500254	N 1945	NEW HOPE EAST	CAMP	TX60	063	504215	N 1972
NAZERA	MENARD	TX75	327	500285	O 1961	NEW KIRK	SHACKELFORD	TX70	417	504277	OA 1952
NBOP	YOUNG	TX90	503	014368	N 1992	NEW LONDON	RUSK	TX60	401	504339	OA 1983
NDR	HOWARD	TX80	227	009299	OA 1985	NEW MAG	GRAYSON	TX90	181	007152	O 1981
NDST	HARDEMAN	TX90	197	012237	OA 1987	NEW MALO SUENO	WEBB	TX40	479	013264	ON 1989
NEAL	ARCHER	TX90	009	500526	O 1948	NEW PROSPECT	RUSK	TX60	401	006582	OA 1984
NEAL	FREESTONE	TX50	161	500526	N 1979	NEW RIVER BEND	REFUGIO	TX20	391	009998	ONA 1985
NEAL	WHARTON	TX30	481	500526	N 1965	NEW SALEM	PALO PINTO	TX70	363	504742	N 1982
NEAL HILL	LIBERTY	TX30	291	500557	ONA 1965	NEW SEVEN	TAYLOR	TX70	441	504804	ONA 1959
NEAL HILL NORTH	LIBERTY	TX30	291	006306	O 1984	NEW SUMERFIELD	CHEROKEE	TX60	073	000746	N 1979
NEAL RANCH	UPTON	TX75	461	500588	OA 1948	NEW SWEDEN	TRAVIS	TX10	453	504866	OA 1955
NEALE	JACK	TX90	237	500619	OA 1984	NEW TAITON	WHARTON	TX30	481	504897	N 1949
NEAR	HARDEMAN	TX90	197	015778	O 1995	NEW TAITON EAST	WHARTON	TX30	481	504906	N 1971
NEAR RANCH	SHACKELFORD	TX70	417	015005	ON 1994	NEW TAITON NORTH	WHARTON	TX30	481	504928	N 1970
NEARBURG	HOWARD	TX80	227	500681	ONA 1969	NEW TAITON WEST	WHARTON	TX30	481	504959	N 1971
NEARCO	HOWARD	TX80	227	500712	O 1972						

Field Name	County Name	State Sub	Co Code	Field Code	Field Disc Type Year	Field Name	County Name	State Sub	Co Code	Field Code	Field Disc Type Year
NEW YEAR	BAYLOR	TX90	023	003904	OA 1983	NOELKE SE	CROCKETT	TX75	105	510262	ONA 1958
NEW YEAR '95	CONCHO	TX75	095	015743	O 1995	NOELKE SOUTH	CROCKETT	TX75	105	510293	O 1962
NEW YEARS EVE	JACK	TX90	237	003903	O 1983	NOELKE WEST	CROCKETT	TX75	105	510324	ON 1961
NEW YORK CITY	CLAY	TX90	077	505145	ONA 1947	NOFISH	FISHER	TX70	151	510355	OA 1955
NEW YORK CITY EAST	CLAY	TX90	077	505176	O 1959	NOFISH	NOLAN	TX70	353	510355	O 1955
NEW ZAPATA	ZAPATA	TX40	505	001759	N 1981	NOGO	RUSK	TX60	401	014370	ONA 1992
NEWARK EAST	BOSQUE	TX50	035	003734	N 2002	NOLAN COUNTY REGULAR	NOLAN	TX70	353	510386	O 1948
NEWARK EAST	COOKE	TX90	097	003734	ON 2003	NOLAN EDWARD	WOOD	TX60	499	510417	OA 1949
NEWARK EAST	DENTON	TX90	121	003734	ON 1981	NOLAND	PALO PINTO	TX70	363	510448	N 1958
NEWARK EAST	ELLIS	TX50	139	003734	N 2004	NOLEN	SHACKELFORD	TX70	417	008935	ONA 1984
NEWARK EAST	ERATH	TX70	143	003734	O 2003	NOLINGTON	TITUS	TX60	449	510510	OA 1961
NEWARK EAST	HOOD	TX70	221	003734	N 2001	NOLLEY	ANDREWS	TX80	003	510541	OA 1951
NEWARK EAST	JACK	TX90	237	003734	ON 2001	NOLLEY	GAINES	TX85	165	510541	OA 1951
NEWARK EAST	JOHNSON	TX50	251	003734	N 2002	NOLTE	LIBERTY	TX30	291	510603	N 1958
NEWARK EAST	MONTAGUE	TX90	337	003734	ON 2001	NOLTE MARSH	LIBERTY	TX30	291	004021	ONA 1982
NEWARK EAST	PALO PINTO	TX70	363	003734	ON 2001	NOLTY	CALHOUN	TX20	057	510618	ONA 1978
NEWARK EAST	PARKER	TX70	367	003734	N 2001	NOMAD	GAINES	TX85	165	003750	O 1998
NEWARK EAST	TARRANT	TX50	439	003734	N 1981	NOME	JEFFERSON	TX30	245	510634	ONA 1936
NEWARK EAST	WISE	TX90	497	003734	ON 1981	NOME NE	JEFFERSON	TX30	245	001770	ONA 1980
NEWCASTLE	YOUNG	TX90	503	505734	OA 1950	NOME NORTH	JEFFERSON	TX30	245	510665	ON 1957
NEWCASTLE EAST	YOUNG	TX90	503	505765	ON 1961	NOME SE	JEFFERSON	TX30	245	510691	ONA 1978
NEWCASTLE NE	YOUNG	TX90	503	505827	OA 1969	NOME SOUTH	JEFFERSON	TX30	245	510696	ONA 1952
NEWCASTLE NORTH	YOUNG	TX90	503	505858	OA 1969	NOMECO	VICTORIA	TX20	469	014045	N 1990
NEWCOMB	SHACKELFORD	TX70	417	506044	OA 1951	NOMISS	NOLAN	TX70	353	004472	OA 1983
NEWELL	SHACKELFORD	TX70	417	506137	ONA 1955	NONA MILLS	HARDIN	TX30	199	510727	ONA 1950
NEW-MAG	GRAYSON	TX90	181	504432	ONA 1955	NONA MILLS WEST	HARDIN	TX30	199	510758	N 1958
NEWMAN	FISHER	TX70	151	506509	OA 1957	NOODLE	JONES	TX70	253	510882	OA 1947
NEWMONT	STARR	TX40	427	506524	N 1975	NOODLE EAST	JONES	TX70	253	510944	OA 1950
NEWORA	ORANGE	TX30	361	013265	N 1988	NOODLE NORTH	JONES	TX70	253	510975	OA 1953
NEWPORT	CLAY	TX90	077	506540	ONA 1951	NOODLE NW	FISHER	TX70	151	511006	OA 1955
NEWPORT	JACK	TX90	237	506540	ONA 1951	NOODLE NW	JONES	TX70	253	511006	OA 1955
NEWPORT NORTH	CLAY	TX90	077	506571	OA 1954	NOODLE SOUTH	JONES	TX70	253	511037	OA 1941
NEWPORT NW	CLAY	TX90	077	506602	O 1955	NOODLE SW	JONES	TX70	253	001772	OA 1981
NEWPORT SE	JACK	TX90	237	506633	OA 1963	NOODLE WEST	JONES	TX70	253	511068	ONA 1954
NEWPORT SOUTH	JACK	TX90	237	506664	ONA 1963	NOODLE-CENTRAL	JONES	TX70	253	510913	OA 1943
NEWPORT SOUTH	MONTAGUE	TX90	337	506664	ON 1963	NOODLEKIRK	JONES	TX70	253	511099	ONA 1955
NEWPORT WEST	JACK	TX90	237	506695	ONA 1953	NOODLERONI	JACKSON	TX20	239	015320	N 1994
NEWSOM	GAINES	TX85	165	506757	N 1974	NOONDAY	SMITH	TX60	423	013621	N 1990
NEWSOME	CAMP	TX60	063	506788	OA 1953	NORA	RUNNELS	TX75	399	511254	OA 1950
NEWSOME	FRIO	TX10	163	506788	OA 1953	NORA EAST	RUNNELS	TX75	399	511285	OA 1970
NEWTON	NEWTON	TX30	351	506819	ONA 1949	NORA MELINDA	JONES	TX70	253	016691	O 2001
NEWTON BRANCH	CHEROKEE	TX60	073	506850	O 1968	NORA SE	RUNNELS	TX75	399	511316	OA 1962
NEWTON FARM	COLEMAN	TX70	083	506881	N 1971	NOR-AM	NUECES	TX40	355	511223	N 1970
NEWTON NORTH	NEWTON	TX30	351	506912	OA 1947	NORAND	FISHER	TX70	151	511347	OA 1952
NEWTON RANCH	WEBB	TX40	479	506943	N 1970	NORBEE	BEE	TX20	025	511378	ONA 1964
NEWTON SOUTH	NEWTON	TX30	351	506974	ONA 1957	NORBEE SE	BEE	TX20	025	511392	ONA 1978
NEYLAND	GOLIAD	TX20	175	008583	N 1984	NORBEE SOUTH	BEE	TX20	025	511398	ON 1972
NICHOLAS	CALLAHAN	TX70	059	507525	ONA 1978	NORBEE WEST	BEE	TX20	025	511409	O 1965
NICHOLAS	EASTLAND	TX70	133	507525	ONA 1978	NORCABARRO	VAN ZANDT	TX50	467	013036	OA 1988
NICHOLS	HARRISON	TX60	203	507556	O 1967	NORCRYST	ZAVALA	TX10	507	002200	O 1979
NICHOLS	HIDALGO	TX40	215	507556	ONA 1940	NORDAN	WEBB	TX40	479	004023	N 1981
NICHOLS 15	HOWARD	TX80	227	014699	O 1993	NORDHEIM	DE WITT	TX20	123	511471	N 1951
NICHOLS CREEK	JASPER	TX30	241	507587	ONA 1963	NORDHEIM	KARNES	TX20	255	511471	ON 1942
NICHOLS CREEK EAST	NEWTON	TX30	351	008584	N 1984	NORDHEIM NORTH	DE WITT	TX20	123	511502	N 1970
NICHOLS-KEETER	THROCKMORTON	TX70	447	001760	OA 1977	NORDHEIM SW	DE WITT	TX20	123	014046	N 1990
NICHOLSON	WEBB	TX40	479	507804	ONA 1947	NORDIC	COLEMAN	TX70	083	005276	ONA 1982
NICK	RUNNELS	TX75	399	507885	OA 1978	NORDIC	RUNNELS	TX75	399	005276	ONA 1982
NICK OF TIME	CONCHO	TX75	095	017131	O 2002	NORIAN	NEWTON	TX30	351	511781	OA 1968
NICKEL	GONZALES	TX10	177	002198	OA 1979	NORMAN	ANDREWS	TX80	003	511812	OA 1961
NICKEL	LAVACA	TX20	285	002198	OA 1979	NORMAN	GAINES	TX85	165	511812	OA 1961
NICKELODEON	CALLAHAN	TX70	059	007933	OA 1982	NORMAN PAUL	WOOD	TX60	499	511967	OA 1944
NIC-OLE	KENT	TX85	263	016473	O 1999	NORMAN SOUTH	ANDREWS	TX80	003	512029	O 1970
NIELS CARLSEN	WHARTON	TX30	481	508207	ONA 1950	NORMAN SOUTH	GAINES	TX85	165	512029	O 1970
NIEMEYER	ARCHER	TX90	009	508222	OA 1977	NORMANGEE-FLYNN	LEON	TX50	289	512153	OA 1946
NIKOMA	ZAVALA	TX10	507	014576	N 1992	NORMANNA	BEE	TX20	025	512184	ONA 1930
NILE	WILLACY	TX40	489	508331	N 1967	NORMANNA EAST	BEE	TX20	025	000144	N 1996
NIMROD	EASTLAND	TX70	133	508486	ONA 1951	NORMANNA NORTH	BEE	TX20	025	512215	O 1938
NIMROD EAST	EASTLAND	TX70	133	001764	OA 1980	NORMANNA SOUTH	BEE	TX20	025	512246	N 1963
NIMROD NE	EASTLAND	TX70	133	508517	N 1978	NORMANNA SW	BEE	TX20	025	512252	ONA 1972
NIMROD SOUTH	EASTLAND	TX70	133	001765	OA 1981	NORMANNA WEST	BEE	TX20	025	001774	ONA 1980
NINE MILE CREEK	TOM GREEN	TX75	451	010818	OA 1986	NOROSENA CREEK	DUVAL	TX40	131	512262	N 1978
NINE MILE DRAW	REEVES	TX80	389	508624	N 1975	NORRICITAS CREEK	JIM HOGG	TX40	247	512308	O 1953
NINE MILE POINT	ARANSAS	TX40	007	508641	N 1965	NORRIS	OCHILTREE	TX95	357	512339	ONA 1982
NINE MILE POINT EAST	ARANSAS	TX40	007	001766	N 1981	NORRIS	PALO PINTO	TX70	363	512339	ONA 1967
NINE MILE POINT WEST	ARANSAS	TX40	007	508648	ONA 1977	NORRIS	WHARTON	TX30	481	512339	N 1979
NINE YEAR	LA SALLE	TX10	263	015319	O 1994	NORSWORTHY	REFUGIO	TX20	391	512463	O 1951
NINETEENTH HOLE	COLEMAN	TX70	083	001767	N 1981	NORTE	ZAVALA	TX10	507	002201	N 1978
NINETY ONE	POLK	TX30	373	013908	N 1990	NORTEX	ARCHER	TX90	009	512494	O 1955
NIPPLE PEAK	COKE	TX75	081	508734	OA 1955	NORTH CREEK RANCH	JACK	TX90	237	011812	N 1979
NIPPLE PEAK SOUTH	COKE	TX75	081	016934	OA 1998	NORTH LINE	YOAKUM	TX85	501	512589	OA 1978
NITA	MARION	TX60	315	508827	ONA 1969	NORTH OMEN	SMITH	TX60	423	016577	O 2000
NITA DEES	MARION	TX60	315	006583	N 1984	NORTH PASTURE	SAN PATRICIO	TX40	409	512592	ONA 1953
NITSCHKE	OCHILTREE	TX95	357	006584	ONA 1984	NORTH RIDGE	EASTLAND	TX70	133	016195	N 1994
NIX NORTH	ANDREWS	TX80	003	508920	N 1957	NORTH WILLOW	KING	TX85	269	016474	O 1999
NIX SOUTH	ANDREWS	TX80	003	508951	OA 1953	NORTH WILLOW EAST	KING	TX85	269	003747	O 1999
NIXON	GONZALES	TX10	177	508982	ONA 1950	NORTHAM	OCHILTREE	TX95	357	010571	N 1985
NIXON	WILSON	TX10	493	508982	ONA 1950	NORTHEAST AREA	STEPHENS	TX70	429	512866	OA 1950
NIXON EAST	GONZALES	TX10	177	508984	OA 1976	NORTHERN LIGHTS	STERLING	TX80	431	013151	O 1989
NIXON RANCH	SCHLEICHER	TX75	413	000748	OA 1980	NORTHERN RANCH	MATAGORDA	TX30	321	512928	ONA 1958
NIXON SE	GONZALES	TX10	177	002199	OA 1980	NORTHERN RANCH SOUTH	MATAGORDA	TX30	321	512959	ONA 1962
NIX-TODD	HEMPHILL	TX95	211	007220	N 1997	NORTHERN RANCH WEST	MATAGORDA	TX30	321	512990	OA 1966
N-J	YOUNG	TX90	503	497433	O 1963	NORTHINGTON	WHARTON	TX30	481	512999	N 1975
N-J EAST	YOUNG	TX90	503	497464	OA 1963	NORTHTRIDGE	JACK	TX90	237	513009	ONA 1973
NN	KING	TX85	269	008258	OA 1984	NORTHTRUP	LIPSCOMB	TX95	295	513021	ONA 1956
NO AMIGO	GLASSCOCK	TX80	173	016897	ONA 2001	NORTHTRUP	OCHILTREE	TX95	357	513021	ONA 1956
NO HAT	GARZA	TX85	169	015889	O 1991	NORTHTRUP SOUTH	OCHILTREE	TX95	357	513031	N 1971
NOACK	SHACKELFORD	TX70	417	509425	OA 1977	NORTHSTAR	WALLER	TX20	479	015659	N 2003
NOACK	WILLIAMSON	TX10	491	509425	OA 1933	NORTON	RUNNELS	TX75	399	513114	OA 1949
NOACK COW HERD	BURLESON	TX30	051	509432	ONA 1975	NORTON EAST	RUNNELS	TX75	399	513145	OA 1956
NOACK COW HERD	LEE	TX30	287	509432	ONA 1975	NORTON NORTH	RUNNELS	TX75	399	513176	ONA 1954
NOACK COW HERD EAST	BURLESON	TX30	051	509436	OA 1976	NORTON SOUTH	RUNNELS	TX75	399	513207	O 1967
NOACK COW HERD EAST	LEE	TX30	287	509436	OA 1976	NORTON WEST	RUNNELS	TX75	399	513269	ONA 1954
NOACK COW HERD NE	BURLESON	TX30	051	509440	OA 1978	NORVELL	STEPHENS	TX70	429	513362	ONA 1956
NOACK COW HERD SOUTH	LEE	TX30	287	509448	OA 1978	NORVELL SE	STEPHENS	TX70	429	513393	N 1956
NOBA	KNOX	TX90	275	509549	OA 1956	NORWEGIAN CREEK SOUTH	ANDERSON	TX60	001	012240	OA 1987
NOBILE	MONTAGUE	TX90	337	509611	OA 1969	NOSIVAD	CALLAHAN	TX70	059	008729	OA 1984
NOBLE NORTH	JACKSON	TX20	239	509766	N 1990	NOTLA	OCHILTREE	TX95	357	513548	N 1958
NOBLES	MIDLAND	TX80	329	509952	O 1958	NOTREES NORTH	ECTOR	TX80	135	513579	O 1956
NOCONA NORTH	MONTAGUE	TX90	337	510138	O 1953	NOVA	WOOD	TX60	499	513641	OA 1971
NOCONA SOUTH	MONTAGUE	TX90	337								

TEXAS

Field Name	County Name	State Sub	Co Code	Field Code	Field Type	Disc Year	Field Name	County Name	State Sub	Co Code	Field Code	Field Type	Disc Year
NOVICE NORTH	COLEMAN	TX70	083	513765	ONA	1940	ODELL WEST	WILBARGER	TX90	487	519573	ONA	1964
NOVICE SW	COLEMAN	TX70	083	513796	OA	1952	ODEM	SAN PATRICIO	TX40	409	519604	ONA	1939
NOVICE WEST	COLEMAN	TX70	083	513827	ONA	1952	ODEM EAST	SAN PATRICIO	TX40	409	519635	N	1959
NOVO-ALLEN	COLEMAN	TX70	083	010572	OA	1985	ODEM NORTH	SAN PATRICIO	TX40	409	519666	ON	1944
NOW	NOLAN	TX70	353	010823	O	1986	ODEM NW	SAN PATRICIO	TX40	409	519697	N	1966
NOWAK	PALO PINTO	TX70	363	007934	N	1982	ODEM SE	SAN PATRICIO	TX40	409	006586	N	1983
NPI 883-L	OFFSHORE-STATE	TX05	990	016703	N	2000	ODEM SOUTH	SAN PATRICIO	TX40	409	519728	ONA	1969
NRC	EASTLAND	TX70	133	013721	OA	1990	ODEM WEST	SAN PATRICIO	TX40	409	008263	N	1983
NRM	FLOYD	TX85	153	001778	O	1977	ODESSA	ECTOR	TX80	135	519759	O	1956
NSTB	TERRELL	TX75	443	015942	N	1996	ODONNELL	LYNN	TX85	305	519945	OA	1950
NUARC	NUECES	TX40	355	514425	N	1966	ODONNELL NE	GARZA	TX85	169	519976	O	1957
NUARC WEST	ARANSAS	TX40	007	001779	N	1979	ODONNELL NORTH	LYNN	TX85	305	001792	OA	1981
NUARC WEST	NUECES	TX40	355	001779	N	1979	ODONNELL WEST	LYNN	TX85	305	520007	O	1962
NUARE	NUECES	TX40	355	001780	N	1966	ODONOHOE	ARCHER	TX90	009	520038	OA	1960
NUECES	EDWARDS	TX10	137	514445	N	1973	OGLESBY	SCHLEICHER	TX75	413	520441	N	1982
NUECES BAY	NUECES	TX40	355	514456	ONA	1948	OH TRIANGLE	IRION	TX75	235	520472	O	1956
NUECES BAY DEEP CONSOL	SAN PATRICIO	TX40	409	004646	N	1998	OHAGAN	GRAYSON	TX90	181	520503	OA	1954
NUECES BAY SOUTH	NUECES	TX40	355	514518	OA	1951	OHAGAN WEST	GRAYSON	TX90	181	520534	O	1955
NUECES BAY WEST	NUECES	TX40	355	514549	ONA	1950	OHARROW	SCHLEICHER	TX75	413	520596	ONA	1955
NUECES BAY WEST	SAN PATRICIO	TX40	409	514549	ONA	1950	OHERN	DUVAL	TX40	131	520627	ONA	1926
NUGENT NW	JONES	TX70	253	007935	OA	1982	OHERN	JIM HOGG	TX40	247	520627	ONA	1926
NUGENTS NOOK	CALLAHAN	TX70	059	001781	ONA	1979	OHERN	WEBB	TX40	479	520627	ONA	1926
NUGGET	MARTIN	TX80	317	514611	O	1994	OHLHAUSEN	TAYLOR	TX70	441	007936	O	1981
NUMBAT	LIBERTY	TX30	291	014580	N	1992	OIL CREEK	COOKE	TX90	097	520875	OA	1982
NUMERO DOS	FISHER	TX70	151	003907	O	1983	OIL CREEK	MONTAGUE	TX90	337	520875	OA	1982
NUMLEY RANCH	LA SALLE	TX10	283	011815	N	1987	OIL PANHARRI	PANOLA	TX60	365	008587	ONA	1984
NURSERY	CHAMBERS	TX30	071	514890	N	1983	OILERS REVENGE	TAYLOR	TX70	441	017381	O	2003
NURSERY	VICTORIA	TX20	469	514890	ON	1953	OILTON	WEBB	TX40	479	520999	ONA	1937
NURSERY EAST	VICTORIA	TX20	469	514921	N	1963	OILTON NORTH	WEBB	TX40	479	521030	N	1966
NURSERY SE	VICTORIA	TX20	469	001784	N	1977	OILY PASS	SHACKELFORD	TX70	417	521092	O	1956
NURSERY SOUTH	VICTORIA	TX20	469	514952	N	1964	OINKS	THROCKMORTON	TX70	447	521123	OA	1956
NURSERY SW	VICTORIA	TX20	469	514956	N	1976	OJ	JACKSON	TX20	239	015009	N	1994
NUT CRACKER	FRANKLIN	TX60	159	015146	O	1992	OKLAUNION SOUTH	WILBARGER	TX90	487	012124	O	1991
NUTRA	RUNNELS	TX75	399	515045	O	1965	OLAUGHLIN	PALO PINTO	TX70	363	522347	N	1978
NUTRA NE	RUNNELS	TX75	399	515076	OA	1966	OLAUGHLIN WEST	PALO PINTO	TX70	363	001786	OA	1981
NUTT	GLASSCOCK	TX80	173	003104	OA	1982	OLCOTT	HARRIS	TX30	201	522611	N	1953
NUVALCO	ZAVALA	TX10	507	012018	N	1985	OLD BUZZARD	GOLIAD	TX20	175	007438	N	1983
NUZ	PECOS	TX80	371	515324	ONA	1960	OLD COLONY	ANDREWS	TX80	003	010143	OA	1985
NWR	EASTLAND	TX70	133	016351	N	1996	OLD COLONY	GAINES	TX85	165	010143	OA	1985
O D C	GAINES	TX85	165	516411	OA	1956	OLD GATE	YOUNG	TX90	503	010575	OA	1985
O D C NE	GAINES	TX85	165	007155	OA	1982	OLD GLORY	STONEWALL	TX70	433	522704	OA	1950
O D C NORTH	GAINES	TX85	165	007640	OA	1983	OLD GLORY EAST	HASKELL	TX70	207	522735	OA	1951
O H R	STONEWALL	TX70	433	001785	OA	1981	OLD GLORY EAST	STONEWALL	TX70	433	522735	OA	1951
O H TRIANGLE	IRION	TX75	235	516432	O	1956	OLD GLORY NE	HASKELL	TX70	207	522766	OA	1957
O HENRY	YOUNG	TX90	503	516442	O	1946	OLD GLORY NE	STONEWALL	TX70	433	522766	OA	1957
O L HILL	NAVARRO	TX50	349	516468	ONA	1973	OLD GLORY NW	STONEWALL	TX70	433	522797	OA	1955
O P L	YOUNG	TX90	503	516504	OA	1954	OLD GLORY SOUTH	STONEWALL	TX70	433	522828	OA	1961
O S R SOUTH	LEON	TX50	289	516597	O	1962	OLD INGLESIDE	SAN PATRICIO	TX40	409	522921	ONA	1952
O S R SOUTH	MADISON	TX30	313	516597	O	1962	OLD NONA	HARDIN	TX30	199	522983	O	1950
O W MAYFIELD	COLEMAN	TX70	083	008262	OA	1984	OLD OCEAN	BRAZORIA	TX30	039	523014	ONA	1934
OAK CREEK	NACOGDOCHES	TX60	347	516690	N	2002	OLD OCEAN	MATAGORDA	TX30	321	523014	ONA	1934
OAK GROVE	ROBERTSON	TX50	395	516721	N	2000	OLD OCEAN EAST	BRAZORIA	TX30	039	523019	ONA	1976
OAK HILL	GREGG	TX60	183	516814	ONA	1958	OLD OCEAN NE	BRAZORIA	TX30	039	007641	N	1979
OAK HILL	HARRISON	TX60	203	516814	ONA	1958	OLD OCEAN NORTH	BRAZORIA	TX30	039	007642	ON	1981
OAK HILL	RUSK	TX60	401	516814	ONA	1958	OLD OCEAN SOUTH	BRAZORIA	TX30	039	523045	ONA	1966
OAK HILL EAST	RUSK	TX60	401	000754	N	1979	OLD OCEAN SW	MATAGORDA	TX30	321	523076	N	1966
OAK HILL NE	RUSK	TX60	401	011523	N	1977	OLD OCEAN WEST	BRAZORIA	TX30	039	523107	ON	1967
OAK HILL NORTH	RUSK	TX60	401	516845	N	1959	OLD PARADISE	WISE	TX90	497	523138	ONA	1958
OAK HILL SOUTH	RUSK	TX60	401	516860	ONA	1976	OLD PREACHER	MITCHELL	TX80	335	012814	O	1988
OAK HILL WEST	RUSK	TX60	401	516876	ON	1967	OLD UNION	BOWIE	TX60	037	523234	OA	1986
OAK ISLAND	JEFFERSON	TX30	245	516907	ONA	1970	OLD UPLAND	UPTON	TX75	461	523334	OA	1974
OAK LAKE	MCLENNAN	TX50	309	516938	OA	1969	OLD UPLAND EAST	UPTON	TX75	461	010825	OA	1986
OAKES	RUNNELS	TX75	399	517341	OA	1965	OLD WAGON WHEEL	WHARTON	TX30	481	017223	N	2002
OAKHURST	SAN JACINTO	TX30	407	517465	N	1979	OLD WASHINGTON	WASHINGTON	TX30	477	523355	ONA	1951
OAKLAND	COLORADO	TX30	089	517496	N	1971	OLD WAVERLY	SAN JACINTO	TX30	407	523386	ONA	1957
OAKLAND	JACK	TX90	237	517496	OA	1982	OLD WAVERLY SOUTH	SAN JACINTO	TX30	407	000154	ONA	1981
OAKLAW	CROCKETT	TX75	105	000755	ONA	1980	OLDHAM	SMITH	TX60	423	010576	OA	1985
OAKS	FREESTONE	TX50	161	517961	N	1975	OLDS	REEVES	TX80	389	523448	OA	1958
OAKS	LIMESTONE	TX50	293	517961	N	1975	OLETHA	LIMESTONE	TX50	293	523603	N	1951
OAKVILLE	LIVE OAK	TX20	297	518054	ONA	1936	OLETHA EAST	LIMESTONE	TX50	293	007156	N	1982
OAKVILLE EAST	LIVE OAK	TX20	297	518075	ON	1975	OLETHA SW	LIMESTONE	TX50	293	523634	N	1959
OAKVILLE SOUTH	LIVE OAK	TX20	297	518085	ON	1957	OLEYS CREEK	STONEWALL	TX70	433	013624	OA	1989
OAKVILLE SW	OFFSHORE-STATE	TX05	990	004024	N	1982	OLFN SE	RUNNELS	TX75	399	523650	N	1977
OAKVILLE WEST	LIVE OAK	TX20	297	518116	OA	1962	OLGA	CALLAHAN	TX70	059	523665	OA	1958
OAKVILLE-WILCOX	LIVE OAK	TX20	297	518147	ONA	1946	OLGA BERNSTEIN	SHACKELFORD	TX70	417	523696	O	1968
OAKWOOD	LEON	TX50	289	518178	ONA	1939	OLGA JO	FOARD	TX90	155	523770	OA	1978
OAKWOOD DOME	FREESTONE	TX50	161	518209	ONA	1958	OLIVE	HARDIN	TX30	199	523789	ON	1945
OAKWOOD DOME	LEON	TX50	289	518209	ON	1958	OLIVE MAE	STEPHENS	TX70	429	011218	ONA	1986
OAKWOOD SW	LEON	TX50	289	518333	N	1951	OLIVER	BRAZORIA	TX30	039	523975	ONA	1954
OAKWOOD WEST	LEON	TX50	289	518364	N	1984	OLIVER	SCHLEICHER	TX75	413	523975	O	1948
OASIS	SCHLEICHER	TX75	413	518386	N	1974	OLIVER CREEK	SHELBY	TX60	419	006457	N	1998
OATES	PECOS	TX80	371	518426	OA	1947	OLIVER LOVING	YOUNG	TX90	503	001798	OA	1980
OATES NE	PECOS	TX80	371	518457	N	1961	OLIVER POINT	MATAGORDA	TX30	321	524037	ON	1951
OATES SW	PECOS	TX80	371	001789	N	1981	OLIVER POINT SOUTH	MATAGORDA	TX30	321	524047	N	1972
O-B OILS	TAYLOR	TX70	441	011522	OA	1987	OLIVER SOUTH	BRAZORIA	TX30	039	524099	ONA	1979
OB DURATE OBELISK	JONES	TX70	253	015208	O	1994	OLIVIA	CALHOUN	TX20	057	524223	ONA	1955
OBENHAUS	WILBARGER	TX90	487	518550	OA	1970	OLIVIA EAST	CALHOUN	TX20	057	524254	ONA	1955
OB LATE	HIDALGO	TX40	215	518705	ONA	1955	OLIVIA SE	CALHOUN	TX20	057	524285	ONA	1956
OB LATE WEST	HIDALGO	TX40	215	013622	N	1990	OLIVIA SOUTH	CALHOUN	TX20	057	524316	N	1956
OBRIEN	HASKELL	TX70	207	518767	OA	1951	OLLIE SOUTH	POLK	TX30	373	010826	N	1986
OBRIEN	MILAM	TX10	331	518767	N	1984	OLMITOS	WEBB	TX40	479	524440	N	1965
OBRIEN NORTH	HASKELL	TX70	207	518829	OA	1960	OLMITOS RANCH NE	WEBB	TX40	479	013794	N	1990
OBRIEN RANCH	BEE	TX20	025	518860	N	1996	OLMITOS SOUTH	WEBB	TX40	479	524471	N	1965
OBRIEN RANCH	GOLIAD	TX20	175	518860	ON	1964	OLMITOS WEST	WEBB	TX40	479	009631	N	1981
OBRIEN SOUTH	HASKELL	TX70	207	518891	O	1959	OLMSTEAD	STONEWALL	TX70	433	524564	O	1988
OBRIEN WEST	HASKELL	TX70	207	518953	OA	1954	OLNEY	YOUNG	TX90	503	524595	O	1951
OCEAN VIEW	SHACKELFORD	TX70	417	015517	O	1996	OLNEY BANK	ARCHER	TX90	009	524626	O	1951
OCEANIC	HOWARD	TX80	227	519077	OA	1953	OLNEY NORTH	YOUNG	TX90	503	524719	O	1968
OCEANIC NE	BORDEN	TX85	033	519084	OA	1968	OLNEY NW	ARCHER	TX90	009	524750	O	1969
OCHO JUAN	FISHER	TX70	151	519170	OA	1955	OLNEY SE	YOUNG	TX90	503	012244	O	1987
OCHO JUAN	SCURRY	TX85	415	519170	OA	1955	OLNEY SW	ARCHER	TX90	009	524812	O	1969
OCKER	ARANSAS	TX40											

Field Name	County Name	State Sub	Co Code	Field Code	Field Disc Type Year	Field Name	County Name	State Sub	Co Code	Field Code	Field Disc Type Year
ONEAL	STEPHENS	TX70	429	525649	ONA 1949	OVERTON NE	RUSK	TX60	401	521724	ONA 1977
ONE-EIGHTEEN	SHACKELFORD	TX70	417	014791	O 1994	OVERTON NORTH	RUSK	TX60	401	531733	N 1976
ONE-ELEVEN	JACKSON	TX20	239	001803	ONA 1980	OVERTON SOUTH	SMITH	TX60	423	008265	OA 1983
ONEIL	SAN PATRICIO	TX40	409	525773	ONA 1945	OVETA CULP HOBBY	JIM WELLS	TX40	249	531764	OA 1956
ONEPOL	ZAPATA	TX40	505	001804	N 1979	OWEGO	PECOS	TX80	371	531919	ONA 1954
ONETA	SHACKELFORD	TX70	417	525804	ONA 1968	OWEN	WEBB	TX40	479	531950	N 1968
ONETA	STEPHENS	TX70	429	525804	ON 1968	OWENS	JACK	TX90	237	532012	N 1981
ONETA EAST	SHACKELFORD	TX70	417	525807	OA 1972	OWENS CREEK	ANDERSON	TX60	001	000763	N 1980
ONETA NORTH	SHACKELFORD	TX70	417	525813	OA 1974	OWENSVILLE	ROBERTSON	TX50	395	532198	ON 1985
ONEY	HARRISON	TX60	203	525835	OA 1971	OWENSVILLE SW	ROBERTSON	TX50	395	007159	OA 1982
ONLAW	PECOS	TX80	371	525929	ONA 1973	OWNBY	YOAKUM	TX85	501	532508	OA 1929
ONYX	STONEWALL	TX70	433	526083	OA 1957	OWNBY WEST	YOAKUM	TX85	501	532539	OA 1953
OPAL	HOWARD	TX80	227	526176	O 1993	OXBOW	STONEWALL	TX70	433	532601	OA 1989
OPCO	ANDREWS	TX80	003	526207	OA 1968	OXBOW	WASHINGTON	TX30	477	532601	N 1980
OPELIKA	HENDERSON	TX50	213	526269	ONA 1937	OXBOW EAST	STONEWALL	TX70	433	017355	O 2003
OPELIKA	VAN ZANDT	TX50	467	526269	ONA 1937	OXFORD	SHACKELFORD	TX70	417	532632	O 1965
OPELIKA EAST	HENDERSON	TX50	213	526300	OA 1968	OXFORD - WILLIS	YOUNG	TX90	503	012599	N 1988
OPELIKA NE	HENDERSON	TX50	213	002203	OA 1982	OXSHOER	MONTGOMERY	TX30	339	532756	ON 1948
OPELIKA NORTH	VAN ZANDT	TX50	467	526331	N 1967	OYSTER BAYOU	CHAMBERS	TX30	071	532787	ONA 1941
OPELIKA NW	HENDERSON	TX50	213	002204	OA 1982	OYSTER BAYOU NE	CHAMBERS	TX30	071	532800	OA 1979
OPELIKA WEST	HENDERSON	TX50	213	526362	OA 1967	OYSTER BAYOU NORTH	CHAMBERS	TX30	071	532793	OA 1975
OPEN A & LAZY V	THROCKMORTON	TX70	447	015011	ON 1994	OYSTER CREEK	BRAZORIA	TX30	039	532807	N 1975
OPLIN	CALLAHAN	TX70	059	526455	OA 1951	OYSTER LAKE	MATAGORDA	TX30	321	532818	N 1957
OPLIN EAST	CALLAHAN	TX70	059	526486	O 1953	OYSTER LAKE WEST	MATAGORDA	TX30	321	532849	ON 1969
OPLIN NE	CALLAHAN	TX70	059	003909	N 1983	OZIE	JACK	TX90	237	532973	ONA 1965
OPLIN SE	CALLAHAN	TX70	059	526517	O 1952	OZIE WEST	JACK	TX90	237	532990	ONA 1975
OPOSSUM CREEK	MCMULLEN	TX10	311	526548	ON 1955	OZONA	CROCKETT	TX75	105	533004	ONA 1953
OPP	SCHLEICHER	TX75	413	526579	O 1939	OZONA	TERRELL	TX75	443	533004	OA 1962
OPPENHEIMER	ZAVALA	TX10	507	004829	N 1993	OZONA	VAL VERDE	TX10	465	533004	OA 1962
ORAN	PALO PINTO	TX70	363	526870	ONA 1978	OZONA EAST	CROCKETT	TX75	105	533035	ON 1953
ORAN NE	PALO PINTO	TX70	363	001806	N 1979	OZONA NE	CROCKETT	TX75	105	533066	ONA 1966
ORAN NORTH	PALO PINTO	TX70	363	526879	N 1978	OZONA NE	SCHLEICHER	TX75	413	533066	OA 1979
ORANGE	ORANGE	TX30	361	526897	ONA 1913	OZONA NORTH	CROCKETT	TX75	105	533097	OA 1954
ORANGE BLOSSOM	HIDALGO	TX40	215	000138	N 1981	OZONA NW	CROCKETT	TX75	105	533128	ONA 1963
ORANGE GROVE	JIM WELLS	TX40	249	526928	ONA 1940	OZONA SOUTH	CROCKETT	TX75	105	533190	ONA 1962
ORANGE GROVE NW	JIM WELLS	TX40	249	526959	ON 1958	OZONA SW	CROCKETT	TX75	105	533221	ONA 1962
ORANGE GROVE WEST	JIM WELLS	TX40	249	001809	N 1981	OZONA WEST	CROCKETT	TX75	105	533252	ON 1961
ORANGE HILL	AUSTIN	TX30	015	526990	N 1942	P & L	TAYLOR	TX70	441	533943	O 1968
ORANGE HILL EAST	AUSTIN	TX30	015	526995	N 1977	P & R	SHACKELFORD	TX70	417	533974	OA 1948
ORANGE HILL SE	AUSTIN	TX30	015	013267	N 1989	P C S L	THROCKMORTON	TX70	447	534098	OA 1958
ORANGE HILL SOUTH	AUSTIN	TX30	015	527021	N 1965	P C X	WHEELER	TX95	483	000303	ON 1980
ORANGE HILL SOUTH	COLORADO	TX30	089	527021	N 1961	P D WALKER	OLDHAM	TX95	359	009884	OA 1985
ORANGE HILL WEST	COLORADO	TX30	089	527052	O 1945	P E B C	CALLAHAN	TX70	059	534129	O 1954
ORANGE NORTH	ORANGE	TX30	361	527083	ONA 1948	P E I	OCHILTREE	TX95	357	534160	O 1959
ORANGE NW	ORANGE	TX30	361	017224	N 2002	P G A	MITCHELL	TX80	335	534191	O 1958
ORANGEDALE	BEE	TX20	025	527176	N 1963	P H D	GARZA	TX85	169	534222	OA 1944
ORANGEFIELD	ORANGE	TX30	361	016352	N 1996	P H D	LYNN	TX85	305	534222	OA 1944
ORCHARD NORTH	FORT BEND	TX30	157	011821	N 1987	P H S	LIPSCOMB	TX95	295	012024	N 1987
ORCONES	DUVAL	TX40	131	527455	ONA 1956	P HOMANN	FAYETTE	TX30	149	015321	O 1994
ORCONES SOUTH	DUVAL	TX40	131	527486	N 1962	P I C	RUNNELS	TX75	399	007938	OA 1982
ORD	ARCHER	TX90	009	527548	O 1954	P J T	COLEMAN	TX70	083	010579	OA 1985
ORD	GOLIAD	TX20	175	527548	N 1989	P K	PALO PINTO	TX70	363	534284	OA 1958
ORE CITY	UPSUDR	TX60	459	017289	O 2003	P K	STEPHENS	TX70	429	534284	N 1984
ORGULLO	DUVAL	TX40	131	012592	OA 1988	P K BASS HOLLOW	PALO PINTO	TX70	363	017777	N 2004
ORIENT	PECOS	TX80	371	527889	O 1948	P K DAM	PALO PINTO	TX70	363	534288	ONA 1978
ORILEA	FRIO	TX10	163	002205	OA 1977	P K LAKE	PALO PINTO	TX70	363	008589	OA 1983
ORION	ECTOR	TX80	135	002206	OA 1994	P K PARK	PALO PINTO	TX70	363	534315	OA 1969
ORISON	ROBERTS	TX95	393	006151	N 1983	P L	CHEROKEE	TX60	073	534346	ON 1954
ORLA NW	REEVES	TX80	389	001810	N 1977	P L	SMITH	TX60	423	534346	ON 1954
ORLA SE	REEVES	TX80	389	528106	ONA 1959	P L M	COOKE	TX90	097	534377	OA 1956
ORLA SOUTH	REEVES	TX80	389	528137	OA 1953	P L S	SHACKELFORD	TX70	417	534408	OA 1969
ORLEE	DUVAL	TX40	131	528416	OA 1950	P O C	HASKELL	TX70	207	001818	OA 1981
ORMSBY	WILSON	TX10	493	528478	O 1945	P P V	PALO PINTO	TX70	363	534449	OA 1975
ORR	WOOD	TX60	499	528664	O 1950	P RANCH	MARTIN	TX80	317	017721	O 2004
ORSON	ANDREWS	TX80	003	528819	O 1957	P S KENDRICK	HASKELL	TX70	207	010581	OA 1985
ORTH	YOUNG	TX90	503	528850	OA 1954	P T	JONES	TX70	253	015519	O 1995
ORTH SOUTH	YOUNG	TX90	503	528912	O 1965	P T L	RUNNELS	TX75	399	006687	OA 1984
ORTIZ	WEBB	TX40	479	528974	N 1983	P U L	ARCHER	TX90	009	010827	OA 1986
ORTIZ FRIO	DE WITT	TX20	123	016926	N 2000	P W	SCHLEICHER	TX75	413	534466	ONA 1967
ORTON	JACK	TX90	237	529005	O 1968	P W C	RUNNELS	TX75	399	534470	ONA 1954
ORTON	MONTAGUE	TX90	337	529005	OA 1968	P W C NORTH	RUNNELS	TX75	399	534501	OA 1957
ORVALLE	CLAY	TX90	077	007157	OA 1982	P&P	CRANE	TX80	103	015594	O 1995
OSAGE	MONTAGUE	TX90	337	529036	ONA 1953	PABST	GALVESTON	TX30	167	534532	OA 1995
OSAGE EAST	MONTAGUE	TX90	337	529222	O 1958	PAC 54	GLASSCOCK	TX80	173	016358	OA 1995
OSBORNE	TAYLOR	TX70	441	529346	O 1955	PAGE	RUNNELS	TX75	399	534563	O 1952
OSBURN	CONCHO	TX75	095	009469	ONA 1984	PAGE ESTATE	THROCKMORTON	TX70	447	534629	O 1974
OSCAR ALANIS	DUVAL	TX40	131	013506	N 1989	PACIENEA	HOWARD	TX80	227	015147	O 1994
O'SHEA	JIM WELLS	TX40	249	011816	N 1987	PACKERY FLAT	REFUGIO	TX20	391	534687	ON 1956
OSLO	HANSFORD	TX95	195	529811	N 1962	PADAY	JONES	TX70	253	534749	O 1959
OSMENT	JONES	TX70	253	529842	O 1952	PADGETT	YOAKUM	TX85	501	535090	O 1996
OSO CREEK	NUECES	TX40	355	529804	N 1976	PADGITT	CROCKETT	TX75	105	535183	ONA 1984
OSO DEEP	NUECES	TX40	355	529873	N 1968	PADGITT	YOUNG	TX90	503	535183	OA 1942
OSO NEGRO	PECOS	TX80	371	016354	N 1997	PADGITT EAST	YOUNG	TX90	503	001821	O 1972
OSTEEN	RUSK	TX60	401	015781	N 1996	PADGITT NW	YOUNG	TX90	503	535214	OA 1956
OST-HAMILL	PECOS	TX80	371	529952	O 1976	PADGITT SOUTH	YOUNG	TX90	503	535245	O 1951
OTANYA	NEWTON	TX30	351	001814	OA 1977	PADGITT SW	YOUNG	TX90	503	001822	OA 1980
OTEY	CALDWELL	TX10	055	002207	OA 1980	PADGITT WEST	YOUNG	TX90	503	535276	OA 1947
OTIS ROLLINS	HOOD	TX70	221	530337	N 1977	PADRE ISLAND	CAMERON	TX40	061	535307	N 1960
OTTINE	GONZALES	TX10	177	530834	O 1929	PADRE NORTH	KLEBERG	TX40	273	535318	ONA 1972
OTTO	SCHLEICHER	TX75	413	530865	ONA 1957	PADRE NORTH	OFFSHORE-STATE	TX05	990	535318	N 1972
OTTO NORTH	SCHLEICHER	TX75	413	000761	ONA 1978	PADUCAH	COTTE	TX85	101	011222	OA 1987
OTTO-PLOEGER	LAVACA	TX20	285	013269	OA 1989	PAGE	EASTLAND	TX70	133	535493	OA 1982
OTTO-PLOEGER EAST	LAVACA	TX20	285	013625	N 1989	PAGE	SCHLEICHER	TX75	413	535493	ONA 1935
OUTAW	JACK	TX90	237	011219	N 1986	PAGE EAST	SCHLEICHER	TX75	413	535560	OA 1976
OUTLAW - SEALY	COLEMAN	TX70	083	004258	OA 1983	PAGE RANCH	SCHLEICHER	TX75	413	535574	ON 1973
OUTLAW-BRAGG	RUNNELS	TX75	399	007937	OA 1982	PAGE RANCH SOUTH	SCHLEICHER	TX75	413	535577	O 1974
OUTLAW-KEEL	COLEMAN	TX70	083	001817	N 1981	PAGE SE	SCHLEICHER	TX75	413	535586	O 1961
OUTLAWS	RUNNELS	TX75	399	000762	OA 1979	PAGE SOUTH	SCHLEICHER	TX75	413	535617	O 1960
OUTPOST	HARTLEY	TX95	205	010145	O 2000	PAGE WEST	SCHLEICHER	TX75	413	535629	OA 1977
OUTRIDER BLAKE	TAYLOR	TX70	441	012594	N 1988	PAGE-TAURUS	CROCKETT	TX75	105	012026	OA 1988
OUIZO	LAVACA	TX20	285	012023	N 1988	PAIGE	BASTROP	TX10	021	535710	O 1959
OVALO EAST	TAYLOR	TX70	441	531175	OA 1954	PAIGE CHRISTIAN	RUSK	TX60	401	004479	N 1983
OVALO SE	TAYLOR	TX70	441	531206	ONA 1966	PAIGE NE	BASTROP	TX10	021	535741	ONA 1968
OVERALL	COLEMAN	TX70	083	531237	ONA 1928	PAINE	LIPSCOMB	TX95	295	011824	ONA 1979
OVERALL NORTH	COLEMAN	TX70	083	012596	OA 1988	PAINE-MCGAW	MONTAGUE	TX90	337	535772	OA 1950
OVERBY	HASKELL	TX70	207	531361	OA 1951	PAINT CANYON	THROCKMORTON	TX70	447	015413	O 1995
OVERCASH	THROCKMORTON	TX70	447	531392	OA 1959	PAINT CREEK	HASKELL	TX70	207	535803	ONA 1952
OVERLOOK	CONCHO	TX75	095	531578	N 1997	PAINT ROCK	CONCHO	TX75	095	535834	ONA 1955
OVERMAN	RUNNELS	TX75	399	531640	OA 1960	PAINT ROCK	REAGAN	TX75	383	535834	

TEXAS

Field Name	County Name	State Sub	Co Code	Field Code	Field Disc Type Year	Field Name	County Name	State Sub	Co Code	Field Code	Field Disc Type Year
PAISANO	JIM WELLS	TX40	249	535958	ONA 1951	PANTHER REEF WEST	CALHOUN	TX20	057	538659	O 1978
PAISANO CREEK	LIVE OAK	TX20	297	535989	ONA 1959	PAPALOTE	BEE	TX20	025	538779	ONA 1950
PAISANO CREEK EAST	LIVE OAK	TX20	297	010583	OA 1985	PAPALOTE CREEK	SAN PATRICIO	TX40	409	538805	N 1977
PAISANO CREEK SW	LIVE OAK	TX20	297	536020	O 1964	PAPALOTE EAST	BEE	TX20	025	538810	OA 1963
PAISANO RANCH	MCMULLEN	TX10	311	010829	ON 1986	PAPALOTE EAST	REFUGIO	TX20	391	538810	ONA 1979
PAJO	JONES	TX70	253	011530	O 1979	PAPALOTE WEST	BEE	TX20	025	538841	ONA 1960
PAKENHAM	TERRELL	TX75	443	536066	N 1975	PAPALOTE WEST	SAN PATRICIO	TX40	409	538841	ONA 1960
PAL	LIBERTY	TX30	291	536082	O 1956	PAPE BROTHERS	RUNNELS	TX75	399	006153	OA 1983
PALACIOS	MATAGORDA	TX30	321	536330	ONA 1937	PAPER	MONTGOMERY	TX30	339	001833	N 1981
PALACIOS EAST	MATAGORDA	TX30	321	536361	ON 1964	PAPOOSE	WINKLER	TX80	495	538872	N 1995
PALADIN	WINKLER	TX80	495	536454	OA 1959	PAPPY	PECOS	TX80	371	539103	OA 1978
PALADIN-BARTON	SCURRY	TX85	415	014268	OA 1991	PAR	JONES	TX70	253	003912	N 1983
PALAFIX	WEBB	TX40	479	536485	N 1969	PARA-BLOCK	CALLAHAN	TX70	059	539120	N 1959
PALALLA	ROBERTS	TX95	393	000327	OA 1980	PARADISE	HARRIS	TX30	201	539182	N 1951
PALANGANA	DUVAL	TX40	131	536516	N 1946	PARADISE	WILBARGER	TX90	487	539182	OA 1946
PALANGANA DOME	DUVAL	TX40	131	536547	ONA 1928	PARADISE COVE	GRAYSON	TX90	181	004027	N 1982
PALAVA	FISHER	TX70	151	536578	OA 1950	PARALLEL-BAIRD	BORDEN	TX85	033	012028	O 1987
PALESTINE	ANDERSON	TX60	001	536764	ON 1965	PARALLEL-WOLFE	HOWARD	TX80	227	010587	OA 1985
PALINBECK	KENT	TX85	263	536826	O 1963	PARDUE	FISHER	TX70	151	539585	OA 1949
PALITO BLANCO	DUVAL	TX40	131	536857	ON 1948	PARDUE NORTH	HASKELL	TX70	207	539616	OA 1952
PALITO BLANCO	JIM WELLS	TX40	249	536857	ONA 1948	PARDUE WEST	FISHER	TX70	151	539647	OA 1955
PALM	SHACKELFORD	TX70	417	536888	ONA 1966	PARFET	COOKE	TX90	097	539678	O 1961
PALM SUNDAY	HOCKLEY	TX85	219	009302	OA 1985	PARGMANN	KARNES	TX20	255	539709	N 1952
PALMA	GAINES	TX85	165	008031	O 1996	PARHAM	JONES	TX70	253	539740	OA 1951
PALMER	BROWN	TX70	449	536950	O 1975	PARILLA	DUVAL	TX40	131	539802	OA 1951
PALMER	WILSON	TX10	493	536950	OA 1953	PARIS	GALVESTON	TX30	167	539833	N 2001
PALMER EAST	WILSON	TX10	493	537012	O 1955	PARISH	ARCHER	TX90	009	539850	OA 1977
PALMERAS	DIMMIT	TX10	127	537105	OA 1972	PARK SPRINGS	MONTAGUE	TX90	337	539895	OA 1942
PALMERAS	ZAVALA	TX10	507	537105	OA 1972	PARK SPRINGS	WISE	TX90	497	539895	OA 1942
PALMETTO BEND WEST	JACKSON	TX20	239	003910	ONA 1983	PARK SPRINGS SOUTH	WISE	TX90	497	539926	OA 1953
PALO	SHACKELFORD	TX70	417	015520	O 1995	PARKER	ANDREWS	TX80	003	539957	OA 1935
PALO ALTO	VICTORIA	TX20	469	537229	ONA 1964	PARKER	LIPSCOMB	TX95	295	539957	N 1984
PALO ALTO NORTH	VICTORIA	TX20	469	537260	ONA 1969	PARKER HARRELL	CROCKETT	TX75	105	540007	N 1977
PALO ALTO WEST	VICTORIA	TX20	469	001823	OA 1981	PARKER RANCH	CROCKETT	TX75	105	540096	OA 1990
PALO BLANCO	BROOKS	TX40	047	537291	ONA 1929	PARKER SOUTH	ANDREWS	TX80	003	540112	OA 1965
PALO BLANCO SOUTH	BROOKS	TX40	047	537322	O 1955	PARKER WEST	ANDREWS	TX80	003	540143	OA 1948
PALO DAVIS	BROWN	TX70	049	537335	OA 1978	PARKEY	BAYLOR	TX90	023	540329	OA 1952
PALO DURO	HANSFORD	TX95	195	007221	N 1989	PARKEY EAST	ARCHER	TX90	009	540333	OA 1978
PALO DURO CREEK	SHERMAN	TX95	421	537353	ONA 1949	PARKEY NE	ARCHER	TX90	009	540346	OA 1979
PALO GRANDE	KARNES	TX20	255	004026	OA 1982	PARKEY NORTH	ARCHER	TX90	009	002211	O 1979
PALO PINTO	PALO PINTO	TX70	363	537384	ONA 1959	PARKEY SE	ARCHER	TX90	009	540375	OA 1979
PALO PINTO COUNTY REGULAR	JACK	TX90	237	537415	ONA 1915	PARKEY SOUTH	ARCHER	TX90	009	540360	OA 1979
PALO PINTO COUNTY REGULAR	PALO PINTO	TX70	363	537415	OA 1915	PARKEY SOUTH	BAYLOR	TX90	023	540360	O 1960
PALO PINTO SW	PALO PINTO	TX70	363	537424	N 1978	PARKINSON	SMITH	TX60	423	015150	OA 1992
PALO VERDE	CALLAHAN	TX70	059	010585	OA 1985	PARKS	MIDLAND	TX80	329	540546	OA 1950
PALOMA	MAVERICK	TX10	323	537446	N 1978	PARKS	STEPHENS	TX70	429	540546	ONA 1983
PALOMAS	JIM HOGG	TX40	247	017560	N 2004	PARKS	WHEELER	TX95	483	540546	N 1982
PALOMAS RANCH	BROOKS	TX40	047	017931	OA 2005	PARKS EAST	MIDLAND	TX80	329	540577	O 1965
PAM	RUNNELS	TX75	399	537459	OA 1978	PARKS FARM	CAMERON	TX40	061	540608	N 1965
PAM	SHACKELFORD	TX70	417	537459	OA 1978	PARKS NORTH	MIDLAND	TX80	329	540639	OA 1966
PAMALE RANKIN	HARRIS	TX30	201	001824	OA 1982	PARKS PIERCE	STEPHENS	TX70	429	540670	N 1950
PAMALEE	TAYLOR	TX70	441	010830	O 1986	PARKS SOUTH	MIDLAND	TX80	329	015151	ON 1994
PAMELA	REEVES	TX80	389	537477	OA 1957	PARKTEX	LIVE OAK	TX20	297	540677	ON 1954
PAMELA ANN	TRINITY	TX30	455	013271	N 1988	PARMELLY	TAYLOR	TX70	441	540763	N 1955
PAN PETRO	OCHILTREE	TX95	357	537539	ONA 1959	PARMENTER	THROCKMORTON	TX70	447	540825	O 1953
PAN WARE	NAVARRO	TX50	349	537601	ONA 1964	PARNER	VAL VERDE	TX10	465	540856	ON 1968
PANACEA	TOM GREEN	TX75	451	015840	O 1996	PARNELL	OCHILTREE	TX95	357	540887	ONA 1956
PANALE NORTH	CROCKETT	TX75	105	000766	O 1957	PARNOEL SOUTH	OCHILTREE	TX95	357	540918	N 1963
PANCAKE-WATTS	CALLAHAN	TX70	059	001830	ONA 1981	PAROCHIAL-BADE	STERLING	TX80	431	540949	OA 1951
PANCHO-MAG	BORDEN	TX85	033	537756	OA 1954	PAROCHIAL-BADE EAST	STERLING	TX80	431	540980	OA 1963
PANCHO-MAG SW	BORDEN	TX85	033	537787	O 1954	PAROCHIAL-BADE WEST	STERLING	TX80	431	541011	OA 1965
PANDA	FISHER	TX70	151	015012	O 1994	PARR SUNRAY	DUVAL	TX40	131	017605	N 2003
PANDALE	CROCKETT	TX75	105	537818	N 1953	PARRAMORE	NOLAN	TX70	353	541042	OA 1951
PANDALE	VAL VERDE	TX10	465	537818	N 1975	PARRISH	JACK	TX90	237	541104	OA 1954
PANDALE EAST	VAL VERDE	TX10	465	009303	N 1983	PARRITA	BROOKS	TX40	047	541142	N 1972
PANDORA NW	WILSON	TX10	493	002209	OA 1982	PARROTT	CALLAHAN	TX70	059	541166	N 1983
PAN-GIL RANCH	EDWARDS	TX10	137	537524	N 1973	PARROTT	THROCKMORTON	TX70	447	541166	OA 1941
PANG-LLAN	WALLER	TX30	473	001831	N 1981	PARROTT	YOUNG	TX90	503	541166	OA 1980
PANHANDLE	CARSON	TX95	065	537880	OA 1921	PARROTT SOUTH	CALLAHAN	TX70	059	007939	ONA 1983
PANHANDLE	COLLINGSWORTH	TX95	087	537880	OA 1921	PARROTT-ATKINSON	THROCKMORTON	TX70	447	541197	ONA 1948
PANHANDLE	GRAY	TX95	179	537880	OA 1921	PARRY	PALO PINTO	TX70	363	013626	N 1990
PANHANDLE	HARTLEY	TX95	205	537880	OA 1921	PARSELL	HEMPHILL	TX95	211	541228	ONA 1957
PANHANDLE	HUTCHINSON	TX95	233	537880	OA 1921	PARSELL	LIPSCOMB	TX95	295	541228	ONA 1957
PANHANDLE	MOORE	TX95	341	537880	OA 1921	PARSELL	OCHILTREE	TX95	357	541228	ONA 1957
PANHANDLE	POTTER	TX95	375	537880	OA 1921	PARSELL	ROBERTS	TX95	393	541228	ONA 1957
PANHANDLE	WHEELER	TX95	483	537880	OA 1910	PARSELL EAST	HEMPHILL	TX95	211	541259	OA 1968
PANHANDLE EAST	COLLINGSWORTH	TX95	087	537911	N 1935	PARSELL SE	HEMPHILL	TX95	211	541283	ONA 1976
PANHANDLE EAST	DONLEY	TX95	129	537911	N 1935	PARSELL SE	ROBERTS	TX95	393	541283	ONA 1976
PANHANDLE EAST	GRAY	TX95	179	537911	N 1935	PARSELL SOUTH	HEMPHILL	TX95	211	541290	ONA 1961
PANHANDLE EAST	HUTCHINSON	TX95	233	537911	N 1935	PARSELL SOUTH	ROBERTS	TX95	393	541290	ONA 1961
PANHANDLE EAST	WHEELER	TX95	483	537911	N 1935	PARSLEY	MIDLAND	TX80	329	541321	ON 1985
PANHANDLE WEST	CARSON	TX95	065	537942	N 1918	PARSONS	CALLAHAN	TX70	059	541414	ONA 1978
PANHANDLE WEST	DONLEY	TX95	129	537942	N 1918	PARSONS	CHEROKEE	TX60	073	541414	N 1978
PANHANDLE WEST	GRAY	TX95	179	537942	N 1918	PARSONS	NOLAN	TX70	353	541414	OA 1983
PANHANDLE WEST	HARTLEY	TX95	205	537942	N 1918	PARSONS	STARR	TX40	427	541414	O 1945
PANHANDLE WEST	HUTCHINSON	TX95	233	537942	N 1918	PARTIDO	KLEBERG	TX40	273	541507	N 1964
PANHANDLE WEST	MOORE	TX95	341	537942	N 1918	PARTRIDGE	KNOX	TX90	275	541538	O 1958
PANHANDLE WEST	OLDHAM	TX95	359	537942	N 1918	PASADIZO	KENEDY	TX40	261	002212	N 1982
PANHANDLE WEST	POTTER	TX95	375	537942	N 1918	PASCHAL	YOUNG	TX90	503	012821	O 1988
PANNA MARIA	KARNES	TX20	255	538035	OA 1960	PASO REAL	WILLACY	TX40	489	541600	N 1946
PANNEL	SHACKELFORD	TX70	417	538066	OA 1962	PASO REAL EAST	WILLACY	TX40	489	541604	N 1975
PANNEL SOUTH	SHACKELFORD	TX70	417	538091	OA 1976	PASSOUT	STERLING	TX80	431	014700	OA 1993
PANNEL WEST	SHACKELFORD	TX70	417	538097	O 1965	PASTO NUEVO	WARD	TX80	475	541848	O 1967
PANOLA	HARRISON	TX60	203	538128	ONA 1936	PASTO NUEVO SE	WARD	TX80	475	541879	O 1967
PANOLA	PANOLA	TX60	365	538128	ONA 1936	PASTURE	NOLAN	TX70	353	004028	OA 1983
PANOLA EAST	PANOLA	TX60	365	003771	N 1981	PAT	EASTLAND	TX70	133	541941	OA 1985
PANOLA SW	PANOLA	TX60	365	003911	O 1983	PAT BISHOP	WINKLER	TX80	495		

Field Name	County Name	State Sub	Co Code	Field Code	Field Disc Type Year	Field Name	County Name	State Sub	Co Code	Field Code	Field Disc Type Year
PATRICK	MCMULLEN	TX10	311	542530	O 1964	PEAVY	JACK	TX90	237	546522	ONA 1950
PATRICK	SAN PATRICIO	TX40	409	542530	ON 1951	PEBBLE ISLAND	TYLER	TX30	457	546584	ONA 1958
PATRICK BOWLES	HARRISON	TX60	203	010831	N 1986	PEBBLE ISLAND WEST	TYLER	TX30	457	017290	O 2003
PATRICK P RAY	MONTGOMERY	TX30	339	014581	N 1992	PEBBLES	EASTLAND	TX70	133	013509	N 1990
PATRIOS WINDMILL	BROOKS	TX40	047	017932	N 2005	PEE REEVES	REEVES	TX80	389	546615	N 1969
PATRIOT	JASPER	TX30	241	013407	N 2005	PECAN BAYOU	CALLAHAN	TX70	059	546646	OA 1969
PATROON	SHELBY	TX60	419	542654	O 1948	PECAN CREEK	CALLAHAN	TX70	059	006505	OA 1984
PATROON BAYOU	SHELBY	TX60	419	017335	N 2001	PECAN GROVE	MILAM	TX10	331	007164	OA 1981
PATSURA SOUTH	JONES	TX70	253	542685	O 1959	PECAN GROVE	FORT BEND	TX30	157	546677	N 1980
PATSY	RUNNELS	TX75	399	542716	OA 1951	PECAN GROVE SW	FORT BEND	TX30	157	008270	ONA 1982
PATSY	THROCKMORTON	TX70	447	542716	OA 1982	PECAN HOLLOW	BURLESON	TX30	051	001845	N 1980
PATSY EAST	RUNNELS	TX75	399	010589	O 1985	PECAN STATION	TOM GREEN	TX75	451	546832	OA 1953
PATTEN	HANSFORD	TX95	195	542747	N 1994	PECK	GOLIAD	TX20	175	546956	N 1980
PATTEN	JACK	TX90	237	542747	ONA 1952	PECKINPAUGH	MONTGOMERY	TX30	339	006862	N 1984
PATTERSON	TAYLOR	TX70	441	542778	OA 1947	PECOS :KINGS	PECOS	TX80	371	017732	O 2004
PATTERSON LAKE	GLASSCOCK	TX80	173	014374	OA 1991	PECOS BEND	LOVING	TX80	301	011540	OA 1987
PATTERSON SOUTH	TAYLOR	TX70	441	542840	OA 1952	PECOS BEND	REEVES	TX80	389	011540	OA 1987
PATTESON	GONZALES	TX10	177	542871	OA 1957	PECOS GRANDE	PECOS	TX80	371	003752	N 1971
PATTESON RANCH	LIVE OAK	TX20	297	001839	N 1980	PECOS NORTH	REEVES	TX80	389	547297	O 1958
PATTI GAIL	HASKELL	TX70	207	014472	OA 1992	PECOS VALLEY	PECOS	TX80	371	547421	ONA 1928
PATTON	GONZALES	TX10	177	542933	O 1980	PECOS VALLEY	WARD	TX80	475	547421	ONA 1928
PATTON	JACK	TX90	237	542933	N 1982	PECOS VALLEY EAST	PECOS	TX80	371	547452	ON 1951
PATTON	KARNES	TX20	255	542933	OA 1980	PECOS VALLEY NORTH	PECOS	TX80	371	547483	ONA 1956
PATTON	STEPHENS	TX70	429	542933	N 1984	PECOS VALLEY SE	PECOS	TX80	371	547514	OA 1967
PATTON	WILSON	TX10	493	542933	OA 1980	PECOS VALLEY SOUTH	PECOS	TX80	371	547545	ONA 1957
PATTON NORTH	WILSON	TX10	493	007162	OA 1982	PECOS VALLEY-VAUGHN	PECOS	TX80	371	547576	ON 1960
PATTON-BAILEY	PARKER	TX70	367	011538	N 1978	PECOS VALLEY-YOUNG	PECOS	TX80	371	547607	ONA 1954
PATTON-CARTER	WILBARGER	TX90	487	542964	OA 1958	PECOS-SHEARER	PECOS	TX80	371	547359	OA 1955
PATTY	JIM HOGG	TX40	247	543119	ONA 1955	PECOS-SHEARER WEST	PECOS	TX80	371	547390	OA 1955
PATTY HUTT	ATASCOSA	TX10	013	543126	OA 1976	PEDAROSA	HARTLEY	TX95	205	003784	O 1998
PATTYE	NUECES	TX40	355	011539	OA 1987	PEDEN	CLAY	TX90	077	547638	OA 1978
PAUL	COLORADO	TX30	089	543150	ONA 1985	PEDEN	HARRIS	TX30	201	547638	ONA 1957
PAUL A WHITE	SHACKELFORD	TX70	417	013273	N 1988	PEDERNAL	STARR	TX40	427	547669	ONA 1957
PAUL HARBAUGH	OCHILTREE	TX95	357	543181	ONA 1956	PEDRO	CALHOUN	TX20	057	547700	N 1989
PAUL HARBAUGH	ROBERTS	TX95	393	543181	ONA 1956	PEDRO CONEJO	BEE	TX20	025	011828	N 1987
PAUL HUNTER	FISHER	TX70	151	543212	OA 1953	PEEK	JACK	TX90	237	547731	OA 1943
PAUL NELSON WEST	MONTGOMERY	TX30	339	008268	N 1983	PEEK WEST	JACK	TX90	237	547861	OA 1977
PAUL PAGE	MARTIN	TX80	317	012408	OA 1988	PEEKER	JONES	TX70	253	012825	OA 1988
PAUL PAGE	MIDLAND	TX80	329	012408	OA 1988	PEEL	WISE	TX90	497	547886	O 1951
PAUL THOMAS	RUNNELS	TX75	399	543274	OA 1956	PEELER	ATASCOSA	TX10	013	547917	O 1958
PAUL WHITE	JIM WELLS	TX40	249	543305	ONA 1956	PEELER NORTH	ATASCOSA	TX10	013	011542	OA 1979
PAUL WHITE WEST	JIM WELLS	TX40	249	012603	N 1988	PEELER RANCH	MCMULLEN	TX10	311	011224	ONA 1987
PAULINE	CALLAHAN	TX70	059	543429	ON 1956	PEEL-WHITE	EASTLAND	TX70	133	008731	OA 1984
PAULITA J	WISE	TX90	497	001840	OA 1980	PEERY	LIPSCOMB	TX95	295	547979	OA 1959
PAUTSKY	CLAY	TX90	077	543815	N 1977	PEERY	OCHILTREE	TX95	357	547979	OA 1959
PAVEY	TYLER	TX30	457	543832	ONA 1954	PEERY NORTH	LIPSCOMB	TX95	295	548010	N 1964
PAVEY EAST	TYLER	TX30	457	543863	ONA 1960	PEERY SE	LIPSCOMB	TX95	295	000243	N 1980
PAVEY KIRBY	HARDIN	TX30	199	543894	N 1955	PEG	BASTROP	TX10	021	548103	O 1957
PAVEY KIRBY	TYLER	TX30	457	543894	N 1955	PEG NORTH	BASTROP	TX10	021	548134	OA 1963
PAVEY SE	HARDIN	TX30	199	543925	OA 1966	PEGASUS	MIDLAND	TX80	329	548165	OA 1949
PAVO MESA	BORDEN	TX85	033	007163	O 1987	PEGASUS	UPTON	TX75	461	548165	OA 1949
PAWELEK	WILSON	TX10	493	544153	OA 1976	PEGASUS GULF COAST	BRAZORIA	TX30	039	014582	ON 1992
PAWELEKVILLE	KARNES	TX20	255	544184	OA 1976	PEGASUS SOUTH	UPTON	TX75	461	548196	OA 1964
PAWNEE	BEE	TX20	025	544421	ONA 1957	PEGASUS WEST	UPTON	TX75	461	012247	OA 1988
PAWNEE	LIVE OAK	TX20	297	544421	ON 1957	PEGGY	CLAY	TX90	077	548227	O 1954
PAWNEE NORTH	BEE	TX20	025	544638	N 1972	PEGGY H	STEPHENS	TX70	429	007940	OA 1982
PAWNEE SOUTH	BEE	TX20	025	544824	ONA 1979	PEGGY LOUISE	KNOX	TX90	275	003108	OA 1982
PAXTON	PANOLA	TX60	365	544917	ONA 1975	PEGS DRAW	BORDEN	TX85	033	008732	OA 1984
PAXTON	SHELBY	TX60	419	544917	ONA 1975	PEG'S HILL	BORDEN	TX85	033	007166	OA 1984
PAYDIN	SHACKELFORD	TX70	417	015971	O	PELICAN	LIBERTY	TX30	291	548320	ON 1952
PAYNE	MCMULLEN	TX10	311	545010	N 1980	PELICAN EAST	LIBERTY	TX30	291	010832	N 1986
PAYNE RANCH	ROBERTS	TX95	393	013408	O 1989	PELICAN ISLAND	GALVESTON	TX30	167	548351	OA 1969
PAYNE SPRINGS	HENDERSON	TX50	213	545165	N 1967	PELICAN WEST	LIBERTY	TX30	291	548425	N 1975
PAYTON	PECOS	TX80	371	545289	ONA 1937	PELLA	WISE	TX90	497	548444	N 1955
PAYTON	WARD	TX80	475	545289	ONA 1937	PEL-TEX	CRANE	TX80	103	548258	OA 1972
PAYTON WEST	PECOS	TX80	371	545320	O 1961	PEMBERTON	MILAM	TX10	331	548649	OA 1975
P-BAR	ECTOR	TX80	135	534005	O 1956	PEN BRANCH	KING	TX85	269	010590	O 1985
P-C	MENARD	TX75	327	534036	OA 1968	PENA	DE WITT	TX20	123	548754	N 1947
P-C NW	MENARD	TX75	327	534089	O 1973	PENA CREEK	DIMMIT	TX10	127	548785	ONA 1971
P-C SW	MENARD	TX75	327	534105	OA 1972	PENA CREEK	MAVERICK	TX10	323	548785	N 2005
P-CAN	ORANGE	TX30	361	002620	N 1999	PENA SW	KARNES	TX20	255	001847	N 1980
PEACH	WHARTON	TX30	481	545623	N 1997	PENASCAL	KENEDY	TX40	261	548847	N 1952
PEACH CREEK	GONZALES	TX10	177	002629	ONA 1980	PENASCAL WEST	KENEDY	TX40	261	014375	N 1992
PEACH CREEK	WHARTON	TX30	481	002629	N 1978	PENCE	GAINES	TX85	165	548971	O 1955
PEACH ORCHARD	DUVAL	TX40	131	006588	ONA 1983	PENDENCIA	DIMMIT	TX10	127	549002	ON 1957
PEACH POINT	BRAZORIA	TX30	039	545654	N 1948	PENDROSA	POTTER	TX95	375	549194	N 1960
PEACH POINT SOUTH	BRAZORIA	TX30	039	545665	N 1976	PENITAS	HIDALGO	TX40	215	549281	ONA 1942
PEACOCK	STONEWALL	TX70	433	545685	OA 1955	PENITAS CREEK	JIM WELLS	TX40	249	008271	N 1948
PEACOCK NORTH	STONEWALL	TX70	433	545716	OA 1952	PENLAW	PECOS	TX80	371	549298	N 1973
PEACOCK NW	STONEWALL	TX70	433	545747	OA 1963	PENN	EASTLAND	TX70	133	549308	ONA 1976
PEACOCK SOUTH	STONEWALL	TX70	433	015209	O 1995	PENN	YOUNG	TX90	503	549308	OA 1975
PEACOCK SW	STONEWALL	TX70	433	015521	O 1996	PENN-GRIFFITH	RUSK	TX60	401	549343	ONA 1962
PEACOCK WEST	STONEWALL	TX70	433	004029	OA 1983	PENN-GRIFFITH WEST	RUSK	TX60	401	009634	OA 1982
PEAK VICTOR	CRANE	TX80	103	012823	OA 1988	PENN-HEMUS	RUSK	TX60	401	010592	OA 1985
PEAKER	EASTLAND	TX70	133	545871	O 1953	PENNINGTON	PALO PINTO	TX70	363	549489	N 1975
PEANUT PATCH	HASKELL	TX70	207	015972	O	PENNWELL	HENDERSON	TX50	213	009305	N 1985
PEARCE LAKE	HARRIS	TX30	201	001843	OA 1981	PENNY	KNOX	TX90	275	549695	OA 1975
PEARSON	WHARTON	TX30	481	545933	N 1971	PENNYBURGER	SCURRY	TX85	415	549729	OA 1977
PEARL	BEE	TX20	025	545964	ONA 1958	PENROSE-HOWE	JIM HOGG	TX40	247	549932	O 1958
PEARL	JACK	TX90	237	545964	OA 1981	PENTEAM	ECTOR	TX80	135	015780	N 1996
PEARL MOSLEY	JACK	TX90	237	004482	OA 1983	PENTECOST	HOCKLEY	TX85	219	549994	O 1959
PEARL MOSLEY SOUTH	JACK	TX90	237	009471	N 1984	PENWELL	CRANE	TX80	103	550087	O 1953
PEARL NORTH	BEE	TX20	025	546042	OA 1974	PENWELL	ECTOR	TX80	135	550087	ONA 1926
PEARL VALLEY	COKE	TX75	081	546057	OA 1959	PENWELL WEST	ECTOR	TX80	135	550118	OA 1967
PEARL VALLEY	RUNNELS	TX75	399	546057	OA 1959	PEPITO	WEBB	TX40	479	012604	N 1988
PEARL VALLEY EAST	RUNNELS	TX75	399	546061	O 1975	PEPONI RANCH	REFUGIO	TX20	391	003843	N 1998
PEARSALL	ATASCOSA	TX10	013	546119	ONA 1924	PEPPER	KNOX	TX90	275	550211	OA 1956
PEARSALL	DIMMIT	TX10	127	546119	ONA 1924	PEPPERBUSH	POLK	TX30	373	017357	N 2003
PEARSALL	FRIO	TX10	163	546119	ONA 1924	PERCH	JACKSON	TX20	239	015015	N 1994
PEARSALL	LA SALLE	TX10	283	546119	ONA 1924	PERCILLA	HOUSTON	TX60	225	550242	OA 1937
PEARSALL	ZAVALA	TX10	507	546119	ONA 1924	PERCY TURNER	TOM GREEN	TX75	451	550249	N 1977
PEARSALL EAST	FRIO	TX10	163	005292	O 1983	PERCY WHEELER	CHEROKEE	TX60	073	550254	ONA 1980
PEARSON	NACOGDOCHES	TX60	347	004483	N 1991	PERDIDO	WEBB	TX40	479	003913	N 1983
PEARSON CHAPEL	HOUSTON	TX60	225	546181	ONA 1962	PERDIDO CREEK	GOLIAD	TX20	175	550257	ONA 1974
PEARWOOD	LEON	TX50	289	014793	N 1993	PERDIDO SOUTH	WEBB	TX40	479	008272	N 1983
PEASE RIVER	HARDEMAN	TX90	197	009472	OA 1984	PERELANDRA	CHAMBERS	TX30	071	004355	N 1998
PEASE RIVER EAST	WILBARGER	TX90	487	008730	OA 1984	PEREZ	WEBB	TX40	479	550304	N 1947
PEASTER	PARKER	TX70	367	546417	N 1974	PERIGO	CALLAHAN	TX70	059	010833	ONA 1986
PEASTER NORTH	PARKER	TX70	367	010028	N 1985	PERINI	TAYLOR	TX70	441	003914	N 1983

TEXAS

Field Name	County Name	State Sub	Co Code	Field Code	Field Disc Type	Year	Field Name	County Name	State Sub	Co Code	Field Code	Field Disc Type	Year
PERMAYES	KNOX	TX90	275	550583	OA	1957	PHANTOM WEST	REEVES	TX80	389	006003	OA	1991
PERRER RANCH	CROCKETT	TX75	105	550595	N	1968	PHARR	HIDALGO	TX40	215	553629	ON	1949
PERRIN	JACK	TX90	237	001850	N	1981	PHARR SW	HIDALGO	TX40	215	553660	ONA	1951
PERRIN EAST	JACK	TX90	237	550676	ONA	1957	PHARRIS	STEPHENS	TX70	429	553691	OA	1955
PERRIN NE	JACK	TX90	237	550682	N	1978	PHASE FOUR	WHARTON	TX30	481	011829	N	1987
PERRIN NORTH	JACK	TX90	237	550707	N	1964	PHASE III	GLASSCOCK	TX80	173	015324	O	1995
PERRIN NORTH AFB	GRAYSON	TX90	181	007681	ONA	1982	PHEASANT	MATAGORDA	TX30	321	553722	ONA	1956
PERRIN NW	JACK	TX90	237	550712	N	1978	PHEASANT EAST	MATAGORDA	TX30	321	553758	ONA	1962
PERRIN RANCH	JACK	TX90	237	550738	ONA	1952	PHEASANT SOUTH	MATAGORDA	TX30	321	553784	ONA	1960
PERRIN RANCH	WISE	TX90	497	550738	ONA	1952	PHEASANT SW	MATAGORDA	TX30	321	553815	ONA	1959
PERRIN RANCH NORTH	JACK	TX90	237	550769	N	1955	PHEASANT-BOWERS	MATAGORDA	TX30	321	553753	N	1970
PERRIN SOUTH	JACK	TX90	237	007167	N	1980	PHEIL	SHACKELFORD	TX70	417	006590	OA	1983
PERRIN SW	JACK	TX90	237	001851	OA	1979	PHELAN	JEFFERSON	TX30	245	553877	ONA	1954
PERRIWIINKLE	MARTIN	TX80	317	009306	OA	1985	PHELAN EAST	JEFFERSON	TX30	245	006930	OA	1984
PERRIWIINKLE NORTH	MARTIN	TX80	317	012827	OA	1988	PHELPS	HANSFORD	TX95	195	553886	ONA	1976
PERRO ROJO	NUECES	TX40	355	008594	N	1984	PHELPS	JONES	TX70	253	553886	OA	1974
PERRY	OCHILTREE	TX95	357	550800	O	1995	PHIL HAYES	PECOS	TX80	371	553970	OA	1960
PERRY	THROCKMORTON	TX70	447	550800	O	1950	PHIL KENDRICK	HASKELL	TX70	207	554001	OA	1972
PERRY BASS	PECOS	TX80	371	550831	N	1968	PHIL POWER	REFUGIO	TX20	391	554032	ONA	1958
PERRY EAST	YOUNG	TX90	503	005994	OA	1984	PHIL POWER NORTH	REFUGIO	TX20	391	001856	N	1975
PERRY JOE	BROWN	TX70	049	550924	O	1952	PHIL WRIGHT	DAWSON	TX85	115	004032	OA	1982
PERRY LANDING	BRAZORIA	TX30	039	550955	N	1962	PHIL-BAR	ANDREWS	TX80	003	553939	N	1956
PERRY RANCH	FISHER	TX70	151	551079	OA	1955	PHILCON	LIPSCOMB	TX95	295	011830	N	1987
PERRY SIMMONS	NUECES	TX40	355	012031	OA	1985	PHILCON-MAXWELL	OCHILTREE	TX95	357	554042	N	1972
PERRY WINKLE 2-18	RUNNELS	TX75	399	013152	N	1988	PHILIP WADE	MILLS	TX70	333	016714	N	1987
PERRYMAN	YOUNG	TX90	503	551265	OA	1987	PHILLIPS	YOUNG	TX90	503	554094	OA	1972
PERRY-PATTY	NOLAN	TX70	353	001853	O	1980	PHILLIPS-MEAD	LAVACA	TX20	285	554159	N	1973
PERRYTON	OCHILTREE	TX95	357	551327	ONA	1955	PHILPICK	COOKE	TX90	097	554311	OA	1974
PERRYTON NE	OCHILTREE	TX95	357	551358	OA	1970	PHILPICK	GRAYSON	TX90	181	554311	OA	1956
PERRYTON NORTH	OCHILTREE	TX95	357	551389	ONA	1958	PHILOTP	BEXAR	TX10	029	554342	O	1938
PERRYTON NW	OCHILTREE	TX95	357	551420	N	1957	PHOENIX	CRANE	TX80	103	554373	OA	1982
PERRYTON PRINCE	OCHILTREE	TX95	357	007222	N	1997	PHOENIX	MARTIN	TX80	317	554373	OA	1972
PERRYTON SOUTH	OCHILTREE	TX95	357	005999	O	1996	PHOENIX LAKE	ORANGE	TX30	361	554404	ONA	1951
PERRYTON WEST	OCHILTREE	TX95	357	551451	ONA	1956	PHOENIX SOUTH	MARTIN	TX80	317	013154	OA	1988
PERSEUS	UPTON	TX75	461	007941	OA	1982	PHOOB	JACK	TX90	237	012605	OA	1988
PERSEVERANCE	COTTLIE	TX85	101	551468	OA	1974	PHOOBIE	PALO PINTO	TX70	363	009308	N	1980
PERSISTENCE	GONZALES	TX10	177	551589	OA	1976	PHYLLIS SONORA	SCHLEICHER	TX75	413	000768	N	1980
PERSISTENT WIDOW	BORDEN	TX85	033	015152	O	1993	PHYLLIS SONORA	SUTTON	TX75	435	000768	ONA	1980
PERSKY	ARCHER	TX90	009	551606	O	1950	PI MA	BROWN	TX70	049	010836	OA	1986
PERSON	KARNES	TX20	255	551637	OA	1959	PIA	OCHILTREE	TX95	357	013510	N	1989
PERSON J	CASS	TX60	067	016744	N	1989	PIARIST	HARDEMAN	TX90	197	554457	OA	1978
PERSONVILLE	LIMESTONE	TX50	293	551668	N	1955	PIARIST	WILBARGER	TX90	487	554457	OA	1978
PERSONVILLE NE	FREESTONE	TX50	161	551676	N	1976	PIARIST SW	HARDEMAN	TX90	197	001857	OA	1980
PERSONVILLE NORTH	LIMESTONE	TX50	293	551699	N	1968	PIARIST SW	WILBARGER	TX90	487	001857	OA	1980
PESCADITO	WEBB	TX40	479	551854	ONA	1958	PICCARD	COLEMAN	TX70	083	007943	ONA	1981
PESCADITO SE	WEBB	TX40	479	551881	N	1974	PICCARD	RUNNELS	TX75	399	007943	OA	1981
PESCADITO SOUTH	WEBB	TX40	479	551885	O	1959	PICHA	SAN PATRICIO	TX40	409	554559	O	1953
PESCADOR	FISHER	TX70	151	551891	OA	1975	PICKARD RANCH	SHACKELFORD	TX70	417	554590	ON	1958
PETCO	PECOS	TX80	371	551947	ON	1970	PICKENS	SMITH	TX60	423	554621	OA	1989
PETE ADAMS	SUTTON	TX75	435	551961	N	1978	PICKERING	SHELBY	TX60	419	554652	O	1941
PETER	HARDEMAN	TX90	197	006589	OA	1983	PICKETT RIDGE	WHARTON	TX30	481	554745	ONA	1935
PETERS	DUVAL	TX40	131	552040	ONA	1933	PICKETT RIDGE NE	WHARTON	TX30	481	554776	OA	1969
PETERS CREEK	GOLIAD	TX20	175	001854	N	1980	PICKETT RIDGE NORTH	WHARTON	TX30	481	554807	N	1960
PETERS EAST	DUVAL	TX40	131	552071	ONA	1940	PICKETT RIDGE SOUTH	WHARTON	TX30	481	554838	N	1967
PETERS NORTH	DUVAL	TX40	131	552102	ONA	1934	PICKRELL	REAGAN	TX75	383	015498	N	1996
PETERS RANCH	DUVAL	TX40	131	014794	O	1993	PICKTON	FRANKLIN	TX60	159	554962	ONA	1944
PETERS SOUTH	DUVAL	TX40	131	552140	ONA	1964	PICKTON	HOPKINS	TX50	223	554962	ONA	1944
PETERS SW	DUVAL	TX40	131	010834	N	1986	PICKWICK	PALO PINTO	TX70	363	554993	ONA	1947
PETERS WEST	DUVAL	TX40	131	552147	ONA	1974	PICNIC	FISHER	TX70	151	555024	O	1952
PETERSBURG	HALE	TX85	189	552164	OA	1947	PICOSA CREEK	WILSON	TX10	493	007168	O	1981
PETERSBURG WEST	HALE	TX85	189	552195	O	1948	PICOSO	WEBB	TX40	479	004033	N	1982
PETERSON	IRION	TX75	235	552319	OA	1955	PICOSO EAST	WEBB	TX40	479	012249	N	1988
PETERSON	JACK	TX90	237	552319	ONA	1984	PIDWALL	BROWN	TX70	049	009310	OA	1985
PETEY	HOWARD	TX80	227	003725	O	1998	PIEDRA CALIENTE	MCMULLEN	TX10	311	017990	O	2005
PETEY	MARTIN	TX80	317	003725	O	1998	PIEDRAS PINTAS	DUVAL	TX40	131	555148	ON	1945
PETEY WISEBAKER	LEON	TX50	289	009307	ONA	1985	PIEDRAS PINTAS DOME	DUVAL	TX40	131	555167	ONA	1945
PETKAS	CHAMBERS	TX30	071	552412	ONA	1959	PIEDRAS PINTAS SOUTH	DUVAL	TX40	131	555179	N	1946
PETRANOL	SHACKELFORD	TX70	417	008274	OA	1984	PIEDRE LUMBRE	DUVAL	TX40	131	555210	ONA	1935
PETRANOL AMERICA	FISHER	TX70	151	012032	O	1985	PIEDRE LUMBRE WEST	DUVAL	TX40	131	555244	N	1975
PETRIE	RUNNELS	TX75	399	552474	OA	1980	PIERCE	CROCKETT	TX75	105	555303	ONA	1980
PETROFUND	COLEMAN	TX70	083	007942	N	1981	PIERCE JUNCTION	HARRIS	TX30	201	555334	ONA	1921
PETROLEO HONDO	JIM HOGG	TX40	247	002215	N	1982	PIERCE RANCH	WHARTON	TX30	481	555402	ONA	1976
PETRONILLA	NUECES	TX40	355	552629	ONA	1941	PIERCE RIDGE	WHARTON	TX30	481	010594	N	1985
PETRONILLA CREEK	NUECES	TX40	355	552660	ONA	1958	PIERRE	JACKSON	TX20	239	555458	N	1992
PETRONILLA CREEK SOUTH	NUECES	TX40	355	552691	O	1960	PIERSON	BASTROP	TX10	021	555520	OA	1955
PETRONILLA NE	NUECES	TX40	355	011545	O	1972	PIERSON	COMANCHE	TX70	093	555520	OA	1982
PETRONILLA NORTH	NUECES	TX40	355	552722	ON	1966	PIERSON	HASKELL	TX70	207	555520	OA	1980
PETRONILLA WEST	NUECES	TX40	355	552753	N	1974	PIETSCH	LEE	TX30	287	555582	O	1988
PETROPRO	THROCKMORTON	TX70	447	010835	OA	1986	PIKES PEAK	PECOS	TX80	371	555830	N	1968
PETROPRO	STEPHENS	TX70	429	013727	OA	1991	PIKES PEAK DRAW	CROCKETT	TX75	105	555835	ONA	1978
PETROPRO GRACE	THROCKMORTON	TX70	447	014473	O	1992	PIKES PEAK EAST	PECOS	TX80	371	555840	N	1972
PETROREAL BROOM CITY	ANDERSON	TX60	001	015016	O	1994	PILATI	ORANGE	TX30	361	010999	OA	1986
PETRO-ROCK	DIMMIT	TX10	127	011544	O	1979	PILCHER	CALDWELL	TX10	055	006010	OA	1990
PETROTEX B	JONES	TX70	253	009636	O	1982	PILGRIM	GONZALES	TX10	177	555985	ONA	1955
PETROX	DUVAL	TX40	131	552815	ONA	1955	PILGRIM	STEPHENS	TX70	429	555985	ONA	1984
PETROX NORTH	DUVAL	TX40	131	552846	OA	1963	PILLOW	CROCKETT	TX75	105	556078	O	1959
PETRUCHA	MATAGORDA	TX30	321	552877	ONA	1962	PILONCILLO RANCH	DIMMIT	TX10	127	556065	OA	1975
PETRUCHA NORTH	MATAGORDA	TX30	321	017737	N	2004	PILOSA	ZAVALA	TX10	507	556109	ONA	1955
PETTIT	HOCKLEY	TX85	219	553063	O	1958	PILOSA EAST	ZAVALA	TX10	507	556113	OA	1977
PETTUS	BEE	TX20	025	553125	ONA	1929	PILOSA NORTH	ZAVALA	TX10	507	011547	OA	1979
PETTUS	DUVAL	TX40	131	553125	N	1986	PILOT POINT	DENTON	TX90	121	556233	OA	1951
PETTUS	GOLIAD	TX20	175	553125	N	1981	PIN OAK	WHARTON	TX30	481	000149	N	1989
PETTUS EAST	BEE	TX20	025	553156	N	1967	PIN OAK CREEK	WHARTON	TX30	481	011226	ON	1986
PETTUS EAST	GOLIAD	TX20	175	553156	N	1989	PINAL DOME	LOVING	TX80	301	556295	ONA	1955
PETTUS NEW	BEE	TX20	025	553187	ONA	1930	PINAL DOME CENTRAL	LOVING	TX80	301	006864	OA	1984
PETTUS NEW	GOLIAD	TX20	175	553187	ONA	1930	PINAL DOME WEST	LOVING	TX80	301	556326	O	1955
PETTUS NEW SOUTH	GOLIAD	TX20	175	553202	N	1975	PINCHAM	ZAVALA	TX10	507	556341	N	1977
PETTUS NORTH	BEE	TX20	025	553218	O	1945	PINCHAM NORTH	ZAVALA	TX10	507	002217	N	1981
PETTUS SE	BEE	TX20	025	553222	N	1974	PINCKEY	TYLER	TX30	457	012034	ONA	1986
PETTUS WEST	BEE	TX20	025	553229	N	1977	PINCKLEY	TYLOR	TX70	441	556357	O	1949
PETTY	SHACKELFORD	TX70	417	553249	O	1956	PINCKNEY	TYLER	TX30	457	556361	N	1969
PETTY 48	HOWARD	TX80	227										

Field Name	County Name	State Sub	Co Code	Field Code	Field Disc Type	Year	Field Name	County Name	State Sub	Co Code	Field Code	Field Disc Type	Year
PINE PRAIRIE NORTH	WALKER	TX30	471	001861	N	1979	PLYMOUTH EAST	SAN PATRICIO	TX40	409	561767	ONA	1949
PINE RIDGE	HARDIN	TX30	199	557101	OA	1952	PLYMOUTH NORTH	SAN PATRICIO	TX40	409	561798	O	1955
PINE SPRINGS	SMITH	TX60	423	006155	OA	1983	PLYMOUTH SOUTH	SAN PATRICIO	TX40	409	561829	O	1956
PINE TREE	LAVACA	TX20	285	557256	N	1992	PLYMOUTH WEST	SAN PATRICIO	TX40	409	561860	N	1955
PINEHILL	PANOLA	TX60	365	008278	N	1981	P-M	THROCKMORTON	TX70	447	534439	O	1951
PINEHILL SE	PANOLA	TX60	365	557337	ONA	1979	POBUMP	JONES	TX70	253	004035	OA	1982
PINEHILL SE	RUSK	TX60	401	557337	ONA	1979	POCO	EASTLAND	TX70	133	562062	OA	1984
PINEHILL WEST	RUSK	TX60	401	001864	OA	1981	POCO	OFFSHORE-STATE	TX05	990	562062	N	1982
PINEHURST	MONTGOMERY	TX30	339	557349	ON	1942	POD	RUSK	TX60	401	562124	N	1978
PINEHURST SW	MONTGOMERY	TX30	339	011228	N	1986	POE	RUNNELS	TX75	399	562155	OA	1952
PINELAND	SABINE	TX60	403	008279	N	1980	POE	STEPHENS	TX70	429	562155	OA	1976
PINELAND WEST	SABINE	TX60	403	006156	N	1982	POEHLER	GOLIAD	TX20	175	562217	ONA	1946
PINES SPILLWAY	MARION	TX60	315	557362	N	1977	POEHLER EAST	GOLIAD	TX20	175	562248	ONA	1955
PINEWOOD	HARDIN	TX30	199	015153	O	1994	POEHLER NORTH	GOLIAD	TX20	175	562279	N	1964
PINEY CREEK	TRINITY	TX30	455	557477	O	1979	POESTA CREEK	BEE	TX20	025	562310	N	1952
PINEY WOODS	REAGAN	TX75	383	557504	OA	1987	POESTA CREEK NORTH	BEE	TX20	025	016516	OA	2000
PINK DRAW	REAGAN	TX75	383	013044	OA	1989	POESTA CREEK NW	BEE	TX20	025	016517	OA	2000
PINK PANTHER	REAGAN	TX75	383	014799	O	1994	POHL	LAVACA	TX20	285	562341	N	1964
PINKI	SHACKELFORD	TX70	417	001865	N	1980	POINDEXTER	CALLAHAN	TX70	059	562372	OA	1955
PINON	PECOS	TX80	371	557790	N	1982	POINT BOLIVAR	GALVESTON	TX30	167	562558	N	1966
PINSON	BROWN	TX70	049	012035	OA	1987	POINT BOLIVAR NORTH	GALVESTON	TX30	167	562589	ONA	1971
PIONEER	EASTLAND	TX70	133	557938	N	1950	POINT COMFORT	CALHOUN	TX20	057	562682	O	1953
PIONEER NORTH	EASTLAND	TX70	133	002219	N	1980	POINT COMFORT	JACKSON	TX20	239	562682	O	1953
PIONEER-MILLER	RUNNELS	TX75	399	015935	N	1994	POINT COMFORT SOUTH	CALHOUN	TX20	057	562713	N	1960
PIONEER-RATTLESNAKE	RUNNELS	TX75	399	015744	O	1996	POINT COMFORT SOUTH	GOLIAD	TX20	175	562713	N	1960
PIPE DREAM	CONCHO	TX75	095	014377	OA	1992	POK-A-DOT	ZAPATA	TX40	505	563070	N	1976
PIPER	LIPSCOMB	TX95	295	558031	ON	1957	POKER DRAW	YOAKUM	TX85	501	014853	O	1994
PIPPEN	EASTLAND	TX70	133	558124	ONA	1951	POKEY	LIMESTONE	TX50	293	563147	ON	1959
PIRATES COVE	OFFSHORE-STATE	TX05	990	010154	OA	1986	POKORNY	CULBERSON	TX80	109	563178	O	1958
PIRTLE	RUSK	TX60	401	006016	OA	1983	JONES	JONES	TX70	253	563240	OA	1956
PISTOL HILL	STARR	TX40	427	558310	O	1956	POLAR	GARZA	TX85	169	563271	OA	1946
PITA	BROOKS	TX40	047	558403	ONA	1945	POLAR	KENT	TX85	263	563271	OA	1946
PITA	KENEDY	TX40	261	558403	ONA	1945	POLAR EAST	KENT	TX85	263	563302	OA	1950
PITA EAST	BROOKS	TX40	047	558434	ONA	1961	POLAR NE	KENT	TX85	263	563364	OA	1960
PITA ISLAND	NUECES	TX40	355	558465	ON	1964	POLAR NORTH	GARZA	TX85	169	563395	OA	1950
PITA NE	BROOKS	TX40	047	008281	O	1982	POLAR NORTH	KENT	TX85	263	563395	OA	1950
PITA NW	BROOKS	TX40	047	558478	N	1973	POLECAT CREEK	EDWARDS	TX10	137	563488	N	1973
PITA SE	BROOKS	TX40	047	558487	N	1980	POLK & PATTON	KING	TX85	269	011229	OA	1986
PITA SE	KLEBERG	TX40	273	558487	N	1979	POLKSTALK	PALLO PINTO	TX70	363	010598	OA	1985
PITA SOUTH	BROOKS	TX40	047	004034	N	1983	POLLAN	GARZA	TX85	169	563690	OA	1978
PITA SOUTH	KENEDY	TX40	261	004034	N	1982	POLLAN	KENT	TX85	263	563690	OA	1978
PITA WEST	BROOKS	TX40	047	558496	ONA	1961	POLLAN WEST	GARZA	TX85	169	006591	OA	1984
PITCHER CREEK	POTTER	TX95	375	558558	ON	1969	POLLARD	BROWN	TX70	049	563705	O	1996
PITCFORK	KING	TX85	269	558589	OA	1980	POLLO LOCO	PECOS	TX80	371	016898	N	2001
PITCOCK	WHEELER	TX95	483	012829	O	1988	POND	OLDHAM	TX95	359	564418	OA	1983
PIT-ROM	STEPHENS	TX70	429	558395	ONA	1978	PONDITO	LOVING	TX80	301	564821	OA	1963
PITTMAN	SHACKELFORD	TX70	417	558639	N	1978	PONE	RUSK	TX60	401	564852	ONA	1959
PITTMAN & REYNOLDS	SHACKELFORD	TX70	417	558651	N	1948	PONE SE	RUSK	TX60	401	008283	N	1980
PITTS	ANDERSON	TX60	001	558666	N	1979	PONISH	LAVACA	TX20	285	564883	N	1963
PITTS	BROWN	TX70	049	558666	ONA	1983	PONLAW	CROCKETT	TX75	105	564897	ONA	1976
PITTS	CHEROKEE	TX60	073	558666	OA	1982	PONTON	LAVACA	TX20	285	565144	OA	1972
PITTSBURG	CAMP	TX60	063	558682	ONA	1940	PONY CREEK	RUNNELS	TX75	399	565162	N	1983
PITTSBURG SOUTH	CAMP	TX60	063	558720	N	1984	POOL	DENTON	TX90	121	565193	N	1965
PITZ	STEPHENS	TX70	429	013511	ON	1989	POOL	ECTOR	TX80	135	565193	O	1956
PITZER	JONES	TX70	253	558775	ONA	1946	POOL OF SILOAM	JONES	TX70	253	015523	O	1995
PITZER	WARD	TX80	475	558775	ONA	1957	POOLVILLE	PARKER	TX70	367	565472	ONA	1968
PITZER NORTH	JONES	TX70	253	558806	O	1959	POOLVILLE SW	PARKER	TX70	367	565503	N	1958
PITZER NORTH	WARD	TX80	475	558806	OA	1964	POOLVILLE WEST	PARKER	TX70	367	565534	ONA	1953
PITZER SOUTH	WARD	TX80	475	558837	OA	1964	POPE-SAYLES	STEPHENS	TX70	429	565720	ONA	1950
PIXIE'S PEAK	TAYLOR	TX70	441	015522	O	1996	POPP	WHARTON	TX30	481	565875	N	1976
P-J	FISHER	TX70	151	534253	OA	1956	POQUITO	WARD	TX80	475	565937	N	1962
P-JACK	CRANE	TX80	103	017930	O	2005	POQUITO CREEK EAST	DUVAL	TX40	131	565999	O	1959
PLACED	TOM GREEN	TX75	451	008599	OA	1984	POQUITO GRANDE	DUVAL	TX40	131	014378	N	1992
PLACEDO	JACKSON	TX20	239	559070	N	1962	PORCELAIN	BROWN	TX70	049	015947	N	1994
PLACEDO EAST	VICTORIA	TX20	469	559070	ONA	1935	PORCH SWING	LIVE OAK	TX20	297	009312	N	1984
PLACEDO NORTH	VICTORIA	TX20	469	559101	ONA	1937	PORFIDO	JACK	TX90	237	566843	ON	1978
PLACEDO SOUTH	VICTORIA	TX20	469	559132	ON	1950	PORT ACRES	JEFFERSON	TX30	245	566061	ONA	1957
PLACEDO WEST	VICTORIA	TX20	469	559163	ON	1966	PORT ACRES NORTH	JEFFERSON	TX30	245	566080	N	1975
PLAINS SW	YOAKUM	TX85	501	009890	OA	1985	PORT ACRES SOUTH	JEFFERSON	TX30	245	566092	N	1959
PLANTERSVILLE	GRIMES	TX30	185	001868	N	1977	PORT ACRES SW	JEFFERSON	TX30	245	566123	O	1961
PLATANG	YOAKUM	TX85	501	559597	OA	1954	PORT ARTHUR	JEFFERSON	TX30	245	566185	ON	1958
PLATANG NE	YOAKUM	TX85	501	015154	O	1993	PORT ISABEL	CAMERON	TX40	061	566340	N	1944
PLATANG SOUTH	YOAKUM	TX85	501	012413	OA	1988	PORT ISABEL SE	CAMERON	TX40	061	010600	N	1986
PLATT	ANGELINA	TX60	005	559690	N	1962	PORT ISABEL WEST	CAMERON	TX40	061	566371	N	1953
PLAXCO	CLAY	TX90	077	559783	OA	1956	PORT LAVACA	CALHOUN	TX20	057	566402	ONA	1935
PLAYA	OFFSHORE-STATE	TX05	990	559814	N	1975	PORT LAVACA EAST	CALHOUN	TX20	057	566433	ON	1953
PLAYA DE ORO	JIM HOGG	TX40	247	004292	OA	1983	PORT LAVACA EAST	GOLIAD	TX20	175	566433	N	1961
PLEASANT	SAN JACINTO	TX30	407	559907	N	1971	PORT LAVACA SW	CALHOUN	TX20	057	566446	ONA	1976
PLEASANT BAYOU	BRAZORIA	TX30	039	008282	ONA	1979	PORT LAVACA WEST	CALHOUN	TX20	057	566451	O	1978
PLEASANT GROVE	RUSK	TX60	401	560031	OA	1941	PORT NECHES	ORANGE	TX30	361	566464	ONA	1929
PLEASANT GROVE EAST	RUSK	TX60	401	560062	N	1965	PORT NECHES NORTH	JEFFERSON	TX30	245	566495	ON	1946
PLEASANT GROVE SHALLOW	RUSK	TX60	401	560155	O	1942	PORT NECHES SOUTH	ORANGE	TX30	361	566510	OA	1973
PLEASANT HILL	HARRISON	TX60	203	560217	OA	1983	PORTER	HASKELL	TX70	207	566650	OA	1983
PLEASANT RIDGE	LEON	TX50	289	560496	OA	1964	PORTER	HOOD	TX70	221	566650	N	1983
PLEASANTON	ATASCOSA	TX10	013	560961	ONA	1950	PORTER	JACK	TX90	237	566650	OA	1984
PLEASANTON EAST	ATASCOSA	TX10	013	560992	OA	1968	PORTER	KARNES	TX20	255	566650	ONA	1943
PLEASANTON NORTH	ATASCOSA	TX10	013	004775	OA	1983	PORTER	PARKER	TX70	367	566650	N	1979
PLEASANTON NW	ATASCOSA	TX10	013	007171	OA	1980	PORTER	WHEELER	TX95	483	566650	N	1982
PLEASANTON SE	ATASCOSA	TX10	013	013275	OA	1989	PORTER NE	KARNES	TX20	255	566774	OA	1954
PLEASANTON SOUTH	ATASCOSA	TX10	013	561023	ONA	1952	PORTER NORTH	KARNES	TX20	255	566805	ONA	1954
PLEASURE LAKE	MARTIN	TX80	317	014474	OA	1992	PORTER RANCH	PECOS	TX80	371	013728	N	1995
PLEDGER	BRAZORIA	TX30	039	561116	ONA	1925	PORTER SOUTH	KARNES	TX20	255	566836	ONA	1943
PLEDGER SW	BRAZORIA	TX30	039	561126	N	1977	PORTER WEST	KARNES	TX20	255	566867	OA	1953
PLEMONS	JACK	TX90	237	561178	ONA	1954	PORTERS CREEK	WHARTON	TX30	481	012608	N	1988
PLETCHER	OCHILTREE	TX95	357	005305	ONA	1983	PORTELLA	SAN PATRICIO	TX40	409	566929	ONA	1950
PLOWMAN	TAYLOR	TX70	441	009311	OA	1985	PORTELLA NORTH	SAN PATRICIO	TX40	409	566950	OA	1974
PLUM CREEK	CALDWELL	TX10	055	561364	OA	1982	PORTELLA SE	SAN PATRICIO	TX40	409	008284	N	1981
PLUM CREEK NORTH	CALDWELL	TX10	055	010596	OA	1986	PORTELLA SOUTH	SAN PATRICIO	TX40	409	566960	O	1963
PLUM HOLLOW	HARDEMAN	TX90	197	003773	OA	1998	PORTELLA SW	SAN PATRICIO	TX40	409	566991	N	1960
PLUM JELLY	ANDERSON	TX60	001	005306	OA	1983	PORTLAND	SAN PATRICIO	TX40	409	567022	O	1951
PLUMB	SHACKELFORD	TX70	417	561457	ONA	1970	PORTLAND EAST	SAN PATRICIO	TX40	409	001875	OA	1979
PLUMB	STEPHENS	TX70	429	561457	ONA								

TEXAS

Field Name	County Name	State Sub	Co Code	Field Code	Field Disc Type Year	Field Name	County Name	State Sub	Co Code	Field Code	Field Disc Type Year
POST HOLE	YOUNG	TX90	503	567828	O 1949	PRICHARD	ANDREWS	TX80	003	572215	OA 1953
POST NW	GARZA	TX85	169	567859	OA 1964	PRICHARD	CALLAHAN	TX70	059	572215	O 1942
POST OAK	FALLS	TX50	145	567890	O 1922	PRICKLY PEAR	MAVERICK	TX10	323	013278	N 1994
POST OAK	JACK	TX90	237	567890	ONA 1940	PRIDY	BROWN	TX70	049	572308	ONA 1986
POST OAK HOLLOW	GOLIAD	TX20	175	014801	N 1993	PRIDEAUX	ARCHER	TX90	009	572370	OA 1950
POST OAK SOUTH	JACK	TX90	237	004036	N 1982	PRIDEAUX	YOUNG	TX90	503	572370	OA 1950
POST OAK SW	JACK	TX90	237	567921	OA 1969	PRIDEAUX NORTH	ARCHER	TX90	009	572401	OA 1953
POST OAK WEST	JACK	TX90	237	567952	OA 1969	PRIDGEN	DE WITT	TX20	123	572432	N 1966
POST WEST	GARZA	TX85	169	001878	OA 1979	PRIDHAM LAKE	VICTORIA	TX20	469	572463	ONA 1944
POSTE	ERATH	TX70	143	001879	N 1977	PRIDHAM LAKE SOUTH	VICTORIA	TX20	469	004262	N 1983
POTEET	ATASCOSA	TX10	013	568231	OA 1948	PRIDHAM LAKE WEST	VICTORIA	TX20	469	572494	ONA 1946
POTH	WILSON	TX10	493	568293	O 1942	PRIEST	PECOS	TX80	371	572525	ONA 1980
POTH EAST	WILSON	TX10	493	568303	OA 1973	PRIEST & BEAVERS	PECOS	TX80	371	572556	OA 1957
POTH NORTH	WILSON	TX10	493	568324	OA 1957	PRIEST & BEAVERS EAST	PECOS	TX80	371	001890	OA 1976
POTH NW	WILSON	TX10	493	568328	OA 1976	PRIEST & BEAVERS NE	PECOS	TX80	371	001891	OA 1980
POTOSI	TAYLOR	TX70	441	568355	OA 1956	PRIEST & BEAVERS WEST	PECOS	TX80	371	572587	OA 1960
POTOSI SOUTH	TAYLOR	TX70	441	568386	OA 1952	PRIMAVERA	BROOKS	TX40	047	017291	N 2003
POTRERO FARIAS	KENEDY	TX40	261	003919	N 1982	PRIME PARKER	WALKER	TX30	471	017875	N 2005
POTRERO FARIAS SOUTH	KENEDY	TX40	261	014583	N 1992	PRIMERO	HOWARD	TX80	227	011002	OA 1986
POTRERO LOPENA	KENEDY	TX40	261	568479	ONA 1952	PRINCE	COOKE	TX90	097	572618	OA 1958
POTRERO LOPENA SOUTH	KENEDY	TX40	261	568510	ON 1966	PRINCESS LOUISE	SAN PATRICIO	TX40	409	572649	O 1948
POTRERO LOPENA SW	KENEDY	TX40	261	001880	ONA 1978	PRINCESS LOUISE SW	SAN PATRICIO	TX40	409	572680	N 1966
POTRERO TORO	KENEDY	TX40	261	017015	N 2002	PRINCESS LOUISE WEST	SAN PATRICIO	TX40	409	572711	ONA 1970
POTTER	MARION	TX60	315	568541	ONA 1910	PRINDLE	CALLAHAN	TX70	059	004037	N 1982
POTTHAST	MATAGORDA	TX30	321	568679	ON 1976	PRINGLE LAKE	CALHOUN	TX20	057	012043	N 1987
POTTS	WILBARGER	TX90	487	568696	OA 1942	PRISCILLA	REAGAN	TX75	383	572990	OA 1964
POTTSBORO	GRAYSON	TX90	181	568727	ONA 1930	PRISLOVSKY	THROCKMORTON	TX70	447	009474	OA 1984
POTTSBORO NORTH	GRAYSON	TX90	181	568758	O 1956	PRISON	SHACKELFORD	TX70	417	014803	O 1993
POTTSBORO SOUTH	GRAYSON	TX90	181	568789	ONA 1954	PRITCHARD	HUTCHINSON	TX95	233	573021	O 1990
POTTSBORO WEST	GRAYSON	TX90	181	006682	OA 1984	PRITCHETT	VICTORIA	TX20	469	573207	N 1965
POTTSVILLE	HAMILTON	TX70	193	568820	N 1946	PRITHART NORTH	UPSHUR	TX60	459	573214	
POTTSVILLE SOUTH	HAMILTON	TX70	193	568851	N 1947	PROBABLE	KING	TX85	269	001894	OA 1977
POULSEN	CLAY	TX90	077	011834	OA 1976	PROBANDT	IRION	TX75	235	573222	OA 1975
POULTER	TERRELL	TX75	443	017779	N 2004	PROBANDT	STERLING	TX80	431	573222	OA 1975
POUNDER JACKS	YOUNG	TX90	503	012609	OA 1988	PROBANDT	TOM GREEN	TX75	451	573222	OA 1975
POUNDS	WILBARGER	TX90	487	568913	OA 1955	PROBST-ANSON	EASTLAND	TX70	133	007946	OA 1981
POVERTY	COKE	TX75	081	014802	O 1994	PROBST-ANSON	JONES	TX70	253	007946	OA 1981
POVERTY RIDGE	THROCKMORTON	TX70	447	568975	O 1956	PROCO	PARKER	TX70	367	006593	N 1984
POWDER RIDGE	PALO PINTO	TX70	363	569068	N 1959	PROCTOR	BROOKS	TX40	047	573238	ONA 1964
POWDERHORN	CALHOUN	TX20	057	569192	ONA 1949	PROCTOR	HARTLEY	TX95	205	573238	OA 1985
POWDERHORN	GOLIAD	TX20	175	569192	N 1949	PROCTOR	TAYLOR	TX70	441	573238	ONA 1956
POWDERHORN EAST	CALHOUN	TX20	057	569223	N 1965	PROCTOR RANCH	HARTLEY	TX95	205	013731	O 1990
POWDERHORN NW	CALHOUN	TX20	057	013512	N 1989	PROFFITT	YOUNG	TX90	503	573269	OA 1956
POWDERHORN SE	CALHOUN	TX20	057	569254	N 1968	PROGRESSO	HIDALGO	TX40	215	573362	N 1961
POWDERHORN SOUTH	CALHOUN	TX20	057	569285	ONA 1959	PROLER	COLEMAN	TX70	083	001895	ONA 1978
POWDERHORN SOUTH	GOLIAD	TX20	175	569285	ONA 1959	PRONGER	SHERMAN	TX95	421	016899	O 2001
POWDERHORN SW	CALHOUN	TX20	057	001882	ONA 1979	PRONGHORN	GLASSCOCK	TX80	173	573439	O 1981
POWDERHORN WEST	CALHOUN	TX20	057	569316	ONA 1966	PRONTO	ZAPATA	TX40	505	573443	N 1988
POWELL	GLASSCOCK	TX80	173	569347	OA 1982	PROPER	SHERMAN	TX95	421	007223	N 1998
POWELL	NAVARRO	TX50	349	569347	ONA 1923	PROSPERO	DUVAL	TX40	131	014274	N 1991
POWELL	UPTON	TX75	461	569347	OA 1982	PROTESTANT	REFUGIO	TX20	391	013645	N 2000
POWELL LUMBER	ORANGE	TX30	361	013048	O 1988	PROTHRO	COTTLE	TX85	101	573686	OA 1974
POWELL NORTH	GLASSCOCK	TX80	173	006592	OA 1984	PROVIDENCE	MATAGORDA	TX30	321	017153	OA 2002
POWELL SOUTH	GRAYSON	TX90	181	569440	N 1982	PROVIDENCE	COTTLE	TX85	101	573703	N 1973
POWER PLAY	GOLIAD	TX20	175	012041	N 1987	PROVIDENCE	KING	TX85	269	573703	N 1975
POWERS	STEPHENS	TX70	429	569595	O 1958	PROVIDENCIA	ZAPATA	TX40	505	014379	N 1992
POWVOH	COCHRAN	TX85	079	016524	O 2000	PROVIDENT CITY	COLORADO	TX30	089	573765	N 1994
POYNOR	HOOD	TX70	221	569657	N 1965	PROVIDENT CITY	LAVACA	TX20	285	573765	ONA 1942
POZO	WEBB	TX40	479	001883	N 1981	PROVIDENT CITY EAST	LAVACA	TX20	285	573796	ON 1949
POZO RICO	SCHLEICHER	TX75	413	014585	N 1992	PROVIDENT CITY NE	COLORADO	TX30	089	573827	ONA 1972
PRADO	DUVAL	TX40	131	569828	OA 1955	PROVIDENT CITY NE	LAVACA	TX20	285	573827	ONA 1961
PRADO	JIM HOGG	TX40	247	569828	ONA 1955	PROVIDENT CITY NORTH	LAVACA	TX20	285	000874	N 1982
PRADO SOUTH	JIM HOGG	TX40	247	569890	ONA 1957	PROVIDENT CITY SW	LAVACA	TX20	285	573858	O 1957
PRADO SW	JIM HOGG	TX40	247	010837	N 1986	PROVIDENT CITY WEST	LAVACA	TX20	285	001896	N 1975
PRAIRIE	HANSFORD	TX95	195	570107	O 1955	PRUDENCE	KING	TX85	269	573870	N 1975
PRAIRIE BELL	COLORADO	TX30	089	570165	N 1973	PRUE RANCH	FRIO	TX10	163	007226	OA 1997
PRAIRIE BRANCH	TITUS	TX60	449	570262	N 1969	PRUET	CALLAHAN	TX70	059	573941	OA 1978
PRAIRIE GROVE	LIMESTONE	TX50	293	570758	N 1970	PRUET	SHACKELFORD	TX70	417	573941	OA 1978
PRAIRIE LAKE	ANDERSON	TX60	001	570851	ONA 1951	PRUITT	ATASCOSA	TX10	013	573982	OA 1951
PRAIRIE LAKE NE	ANDERSON	TX60	001	008287	N 1982	PRUITT	RUNNELS	TX75	399	573982	O 1982
PRAIRIE LAKE SE	FREESTONE	TX50	161	008942	N 1984	PRUITT	STONEWALL	TX70	433	573982	OA 1984
PRAIRIE LAKE SOUTH	FREESTONE	TX50	161	008600	ONA 1984	PRUITT	WARD	TX80	475	573982	O 1942
PRAIRIE LAKE SW	ANDERSON	TX60	001	001885	ON 1980	PRUITT	WISE	TX90	497	573982	N 1965
PRAIRIE POINT	LIMESTONE	TX50	293	002633	N 1983	PRUITT EAST	WARD	TX80	475	574044	O 1966
PRAIRIE VIEW	HARDEMAN	TX90	197	571130	OA 1984	PRUITT NORTH	ATASCOSA	TX10	013	012044	OA 1988
PRAIRIEVILLE	KAUFMAN	TX50	257	571238	OA 1977	PRUITT SE	ATASCOSA	TX10	013	574075	OA 1955
PRASIFKA	WHARTON	TX30	481	571254	ONA 1947	PRUITT SOUTH	ATASCOSA	TX10	013	574106	OA 1983
PRASIFKA NORTH	WHARTON	TX30	481	571285	O 1951	PRUITT SOUTH	FRIO	TX10	163	574106	OA 1983
PRATER	BRAZORIA	TX30	039	571308	ONA 1976	PRUSKE	WILSON	TX10	493	002223	OA 1980
PRATT	STEPHENS	TX70	429	571347	ON 1956	PRYOR EAST	ZAVALA	TX10	507	002969	ONA 1979
PRAYER OF KABEZ	KNOX	TX90	275	017933	O 2005	PRYOR RANCH NE	ZAVALA	TX10	507	574196	N 1979
PRECISION	HASKELL	TX70	207	571453	ON 1976	PRYOR RANCH NORTH	ZAVALA	TX10	507	574196	N 1977
PREMATURELY	CALLAHAN	TX70	059	007944	OA 1982	PRYOR RANCH NW	ZAVALA	TX10	507	006863	N 1983
PREMONT	JIM WELLS	TX40	249	571502	ONA 1933	PRYOR RANCH SOUTH	ZAVALA	TX10	507	574197	N 1977
PREMONT EAST	JIM WELLS	TX40	249	571533	ONA 1947	PRYOR RANCH WEST	ZAVALA	TX10	507	574198	ONA 1977
PREMONT NW	JIM WELLS	TX40	249	001887	ONA 1974	PRYOR WEST	ZAVALA	TX10	507	007453	N 1982
PREMONT PROSPECT	JIM WELLS	TX40	249	016733	O 1934	PSB	JIM WELLS	TX40	249	009662	OA 1985
PREMONT SOUTH	JIM WELLS	TX40	249	571564	ONA 1968	PSHIGODA	OCHILTREE	TX95	357	574199	ONA 1953
PREMONT WEST	JIM WELLS	TX40	249	571595	N 1962	PSHIGODA NORTH	OCHILTREE	TX95	357	574230	OA 1967
PRENTICE	KIMBLE	TX75	267	571626	N 1978	PSHIGODA WEST	OCHILTREE	TX95	357	574261	OA 1960
PRENTICE	TERRY	TX85	445	571626	OA 1950	PUCKETT	PECOS	TX80	371	574362	ONA 1952
PRENTICE	YOAKUM	TX85	501	571626	OA 1950	PUCKETT EAST	PECOS	TX80	371	574372	ONA 1975
PRENTICE EAST	TERRY	TX85	445	012257	OA 1987	PUCKETT NORTH	PECOS	TX80	371	574393	ON 1961
PRENTICE NORTH	TERRY	TX85	445	571657	O 1956	PUCKETT WEST	PECOS	TX80	371	574398	N 1977
PRENTICE NORTH	YOAKUM	TX85	501	571657	O 1956	PUDDIN	YOUNG	TX90	503	010602	OA 1985
PRENTICE NW	TERRY	TX85	445	571688	OA 1969	PUEBLO	CALLAHAN	TX70	059	001897	OA 1980
PRENTICE NW	YOAKUM	TX85	501	571688	OA 1969	PUERTO BAY	ARANSAS	TX40	007	574455	ONA 1953
PRESA	ZAVALA	TX10	507	002221	N 1978	PUERTO BAY	SAN PATRICIO	TX40	409	574455	ON 1953
PRESA DE ORO	WEBB	TX40	479	571750	ONA 1960	PUERTO BAY WEST	SAN PATRICIO	TX40	409	574486	ON 1955
PRESA DE ORO NORTH	WEBB	TX40	479	571781	OA 1960	PUERTO RICO	HIDALGO	TX40	215	016865	N 2000
PRESA ESCONDIDA	WEBB	TX40	479	010840	N 1986	PUIG	ZAPATA	TX40	505	001898	N 1977
PRESENO	JIM WELLS	TX40	249	571843	N 1954	PULLEN	HOUSTON	TX60	225	574641	O 1962
PRESSLEY	JACKSON	TX20	239	571905	O 1956	PULLIAM	TOM GREEN	TX75	451	574672	OA 1949
PRESSLY-CAPT	WILSON	TX10	493	011836	OA 1987	PUMPHREY	STONEWALL	TX70	433	574765	OA 1954
PRESTON	GRAYSON	TX90	181	571936	ONA 1998	PUMPHREY NORTH	STONEWALL	TX70	433	574796	OA 1955
PREWIT	CULBERSON	TX80	109	572058	O 1958	PUMPHREY WEST	STONEWALL	TX70	433	574827	OA 1958
PREWITT	CLAY	TX90	077	572060	OA 1971	PUNDT	LIPSCOMB	TX95	295	575090	N 1977
PRICE	HUTCHINSON	TX95	233	572091	N 1984	PUNK	ARCHER	TX90	009		

Field Name	County Name	State Sub	Co Code	Field Code	Field Disc Type Year	Field Name	County Name	State Sub	Co Code	Field Code	Field Disc Type Year
PURE-BEAN	CROCKETT	TX75	105	575509	OA 1952	R E G	SCHLEICHER	TX75	413	581849	ONA 1957
PURE-BEAN SOUTH	CROCKETT	TX75	105	575540	OA 1964	R E G SOUTH	SCHLEICHER	TX75	413	581880	OA 1967
PURLEY	FRANKLIN	TX60	159	008794	O 1985	R E G SW	SCHLEICHER	TX75	413	007948	ONA 1980
PURPLE	JONES	TX70	253	006865	OA 1984	R E H	NOLAN	TX70	353	015524	O
PURSLEY	JACK	TX90	237	001901	ONA 1978	R F W	STEPHENS	TX70	429	001907	N 1981
PURT	ANDERSON	TX60	001	575571	OA 1962	R F W	ANDERSON	TX90	497	001907	N 1981
PURT EAST	ANDERSON	TX60	001	009313	O 1985	R G A	STONEWALL	TX70	433	010603	O 1985
PURT WEST	ANDERSON	TX60	001	575602	ONA 1967	R H F	OCHILTREE	TX95	357	581911	ONA 1956
PURVIS	BROWN	TX70	049	014478	O 1992	R H F EAST	OCHILTREE	TX95	357	581942	N 1961
PUTNAM	CALLAHAN	TX70	059	575633	O 1950	R H G	NOLAN	TX70	353	003920	OA 1983
PUTNAM EAST	PECOS	TX80	371	575633	ONA 1955	R H NOBLES	WISE	TX90	497	581969	OA 1978
PUTNAM NE	PECOS	TX80	371	575664	O 1974	R J	STEPHENS	TX70	429	581981	N 1978
PUTNAM NORTH	CALLAHAN	TX70	059	575726	ONA 1975	R J BLACK	COMANCHE	TX70	093	001908	ONA 1981
PUTNAM NORTH	CALLAHAN	TX70	059	575757	ONA 1976	R J BLACK	HAMILTON	TX70	193	001908	ONA 1981
PUTNAM NORTH	PECOS	TX80	371	575757	N 1960	R J CAREY	STEPHENS	TX70	429	001909	N 1979
PUTNAM NW	CALLAHAN	TX70	059	016715	N 1985	R J ONE	JACK	TX90	237	003921	N 1983
PUTNAM SE	CALLAHAN	TX70	059	575788	OA 1980	R J V	IRON	TX75	235	008944	O 1985
PUTNAM SOUTH	CALLAHAN	TX70	059	575819	ONA 1951	R L G	TOM GREEN	TX75	451	000773	ONA 1979
PUTNAM WEST	CALLAHAN	TX70	059	575881	ONA 1975	R O C	WARD	TX80	475	582004	ONA 1969
PUTSKI	GALVESTON	TX30	167	016367	N 1996	R O J	LYNN	TX85	305	001910	OA 1981
PUTTY	ARCHER	TX90	009	575912	O 1964	R P HOLLAND	WILSON	TX10	493	582035	O 1962
PV TWO	CRANE	TX80	103	013411	OA 1989	R Q S	NOLAN	TX70	353	009315	OA 1985
PYLE	HARDIN	TX30	199	576184	OA 1972	R S L	WISE	TX90	497	582050	OA 1975
PYOTE	WARD	TX80	475	576308	O 1942	R S MATTHEWS	ZAVALA	TX10	507	002224	N 1978
PYOTE BAY	WARD	TX80	475	015596	O 1996	R S R	ARCHER	TX90	009	001911	O 1982
PYOTE SOUTH	WARD	TX80	475	576339	OA 1960	R S R	PALO PINTO	TX70	363	001911	N 1981
PYOTE SW	WARD	TX80	475	576370	O 1967	R W B	PALO PINTO	TX70	363	010604	N 1985
PYRON	FISHER	TX70	151	576556	OA 1951	R W P	GLASSCOCK	TX80	173	008945	OA 1985
PYWACKET	PALO PINTO	TX70	363	007947	N 1981	R WRIGHT	THROCKMORTON	TX70	447	003922	O 1983
Q I S D	HARDEMAN	TX90	197	015782	O 1995	R Z T	CALLAHAN	TX70	059	016750	N 1985
Q MAN	REAGAN	TX75	383	017723	N 2004	RAB	MIDLAND	TX80	329	014854	O 1994
QQ	KING	TX85	269	011004	O 1986	RABB	FORT BEND	TX30	157	582097	ONA 1968
QUAIL	KLEBERG	TX40	273	578709	N 1967	RABBS PRAIRIE	FAYETTE	TX30	149	013555	O 1990
QUALLS	JONES	TX70	253	013280	OA 1989	RABEL	COLORADO	TX30	089	582267	N 1972
QUANAH	HARDEMAN	TX90	197	578864	OA 1950	RACCOON BEND	AUSTIN	TX30	015	582283	ONA 1927
QUANAH CENTENNIAL	HARDEMAN	TX90	197	008602	OA 1984	RACCOON BEND	WALLER	TX30	473	582283	ONA 1927
QUANAH EAST	HARDEMAN	TX90	197	015783	O 1995	RACCOON BEND SE	AUSTIN	TX30	015	582314	O 1965
QUANAH SOUTH	HARDEMAN	TX90	197	578895	OA 1963	RACCOON RIDGE	LEE	TX30	287	002225	OA 1982
QUANAH SW	HARDEMAN	TX90	197	578926	OA 1965	RACHAL	BROOKS	TX40	047	582469	ONA 1945
QUANTOS	CROCKETT	TX75	105	578957	O 1968	RACHAL SW	BROOKS	TX40	047	582475	N 1977
QUANTUM LEAP	CONCHO	TX75	095	014804	O 1993	RACHEL	COLEMAN	TX70	083	015973	OA
QUE	FISHER	TX70	151	003376	O 1998	RACHEL-H	CLAY	TX90	077	007652	OA 1984
QUE SERA	WEBB	TX40	479	579236	OA 1958	RACHELS	COMANCHE	TX70	093	582789	ONA 1978
QUE SERA SW	WEBB	TX40	479	579267	O 1959	RACHUI	ROBERTSON	TX50	395	016368	N 1997
QUE SUERTA	WINKLER	TX80	495	003898	N 1999	RACKLEY	LIVE OAK	TX20	297	008603	N 1984
QUE SUERTE	CROCKETT	TX75	105	579298	O 1965	RACUE	REEVES	TX80	389	582531	OA 1964
QUEEN ANN	BREWSTER	TX80	043	579422	O 1969	RADER	LIPSCOMB	TX95	295	582590	OA 1975
QUEEN CITY	CASS	TX60	067	579484	N 1960	RADIE	COOKE	TX90	097	014586	O 1992
QUEEN VICTORIA	VICTORIA	TX20	469	014049	N 1990	RADIUM	JONES	TX70	253	582624	O 1950
QUEENS PEAK	MONTAGUE	TX90	337	579515	OA 1947	RADIUM WEST	JONES	TX70	253	014479	OA 1992
QUEENS PEAK SOUTH	MONTAGUE	TX90	337	579546	OA 1964	RAFFERTY	HANSFORD	TX95	195	016542	N 2000
QUEENS PEAK WEST	MONTAGUE	TX90	337	579577	OA 1967	RAFTER CROSS	BORDEN	TX85	033	582810	OA 1958
QUEMADO	MAVERICK	TX10	323	579608	N 1963	RAFTER CROSS SOUTH	BORDEN	TX85	033	582841	OA 1960
QUEST	CALLAHAN	TX70	059	579684	OA 1985	RAFTER JAY	PARKER	TX70	367	015731	N 1995
QUIBAR	WARD	TX80	475	579687	N 1979	RAFTER O RANCH	OLDHAM	TX95	359	008948	N 1985
QUICK	RUNNELS	TX75	399	579690	OA 1984	RAGLAND	BROOKS	TX40	047	582965	N 1953
QUICK	WEBB	TX40	479	579690	N 1977	RAGLAND NW	JIM WELLS	TX40	249	582996	N 1971
QUICK DRAW	KING	TX85	269	013412	O 1989	RAGSDALE	BEE	TX20	025	583151	ONA 1951
QUICKSAND CREEK	NEWTON	TX30	351	579701	ONA 1946	RAGSDALE	VICTORIA	TX20	469	583151	O 1954
QUIEN SABE	WEBB	TX40	479	579732	OA 1948	RAGSDALE CREEK	LAVACA	TX20	285	583182	N 1971
QUINBY	HARDEMAN	TX90	197	003774	OA 1998	RAGSDALE NORTH	BEE	TX20	025	001914	N 1979
QUINCY RANCH	BEE	TX20	025	579834	ONA 1976	RAGSDALE RANCH	LAVACA	TX20	285	583188	N 1975
QUINDUNO	ROBERTS	TX95	393	579856	ONA 1952	RAGTIME	WEBB	TX40	479	004263	N 1983
QUINDUNO NE	ROBERTS	TX95	393	579887	N 1970	RAIDER	NUECES	TX40	355	006594	N 1983
QUINDUNO NORTH	ROBERTS	TX95	393	579918	ONA 1958	RAILROAD	LEE	TX30	287	006160	OA 1983
QUINDUNO SE	ROBERTS	TX95	393	579949	O 1953	RAILSBACK	GRAYSON	TX90	181	583430	OA 1963
QUINLAN	HUNT	TX50	231	579980	ONA 1960	RAINBOW	MILAM	TX10	331	583461	ONA 1983
QUINN	LIBERTY	TX30	291	580135	ONA 1951	RAINBOW	RUNNELS	TX75	399	583461	O 1949
QUINN NORTH	LIBERTY	TX30	291	580174	N 1976	RAINBOW BEND	LA SALLE	TX10	283	583492	O 1947
QUINN SOUTH	LIBERTY	TX30	291	001905	N 1980	RAINBOW BEND SW	LA SALLE	TX10	283	583585	OA 1968
QUINNSACHE	LA SALLE	TX10	283	580197	O 1947	RAINBOW BRIDGE	JEFFERSON	TX30	245	006047	N 1983
QUINNSACHE SW	LA SALLE	TX10	283	580221	N 1974	RAINBOW SEVEN	EASTLAND	TX70	133	015021	OA 1992
QUINTO CREEK	JIM WELLS	TX40	249	580228	ONA 1942	RAINE	ZAVALA	TX10	507	583771	N 1964
QUINTO SOUTH	WARD	TX80	475	580259	OA 1967	RAINES	YOUNG	TX90	503	012259	O 1986
QUITA	BROWN	TX70	049	010841	OA 1986	RAINOSHEK	WHARTON	TX30	481	014050	N 1990
QUITERIA	BROOKS	TX40	047	009314	N 1985	RAINTREE	ANGELINA	TX60	005	583903	N 1978
QUITMAN	WOOD	TX60	499	580414	ONA 1942	RAINWATER	WILBARGER	TX90	487	584019	OA 1969
QUITMAN CATHEY	WOOD	TX60	499	580476	ONA 1960	RAISIN	VICTORIA	TX20	469	001917	N 1979
QUITMAN EAST	WOOD	TX60	499	580507	OA 1959	RAISIN NORTH	VICTORIA	TX20	469	012046	N 1988
QUITMAN GLADYS	WOOD	TX60	499	580538	O 1961	RALEY	JACK	TX90	237	584267	ONA 1965
QUITMAN GOLDSMITH	WOOD	TX60	499	580569	ON 1960	RALLEN	FISHER	TX70	151	584298	OA 1951
QUITMAN GOLDSMITH SE	WOOD	TX60	499	580600	ON 1960	RALPH CANTRELL	BRAZORIA	TX30	039	006506	ONA 1984
QUITMAN GRAHAM	WOOD	TX60	499	580606	N 1976	RALPH J	LIVE OAK	TX20	297	584360	N 1970
QUITMAN GRICE	WOOD	TX60	499	008943	OA 1985	RALPH RANCH	ANDREWS	TX80	003	584391	O 1964
QUITMAN NE	WOOD	TX60	499	580610	ONA 1975	RALPH SPENCE	HOUSTON	TX60	225	584422	ONA 1952
QUITMAN NW	WOOD	TX60	499	580631	OA 1959	RALSTON-BRAGG	COLEMAN	TX70	083	584484	OA 1957
QUITMAN RAPPE	WOOD	TX60	499	580646	O 1962	RALSTON-BRAGG NW	COLEMAN	TX70	083	584515	O 1958
QUITMAN SE	WOOD	TX60	499	580662	ONA 1959	RAMADA	NUECES	TX40	355	584670	OA 1957
QUITMAN SOUTH	WOOD	TX60	499	580693	OA 1959	RAMADA EAST	NUECES	TX40	355	584675	OA 1974
QUITMAN SW	WOOD	TX60	499	580724	O 1958	RAMADA SOUTH	NUECES	TX40	355	584701	ON 1961
QUITMAN-MCINTOSH	WOOD	TX60	499	010842	OA 1986	RAMAN	HOWARD	TX80	227	006979	OA 1984
QUITO	WARD	TX80	475	580755	ONA 1953	RAMBLER	DE WITT	TX20	123	012613	N 1987
QUITO EAST	WARD	TX80	475	580786	ONA 1954	RAMBO	MARION	TX60	315	584732	ONA 1966
QUITO SOUTH	WARD	TX80	475	580817	OA 1967	RAMBO NORTH	CASS	TX60	067	584751	ONA 1975
QUITO WEST	WARD	TX80	475	580848	OA 1955	RAMERS ISLAND	TAYLOR	TX70	441	584763	N 1983
QV	RUNNELS	TX75	399	000772	OA 1980	RAMERS ISLAND	TYLER	TX30	457	584763	ONA 1942
R & A	HOCKLEY	TX85	219	581600	OA 1977	RAMERS ISLAND SOUTH	TYLER	TX30	457	584775	OA 1973
R & G	WEBB	TX40	479	581663	N 1968	RAMIRENA	LIVE OAK	TX20	297	584794	ONA 1938
R & R ECKARD	EASTLAND	TX70	133	014381	N 1992	RAMIRENA NE	LIVE OAK	TX20	297	584825	ONA 1959
R A C	STEPHENS	TX70	429	012610	OA 1984	RAMIRENA NORTH	LIVE OAK	TX20	297	584856	N 1963
R A M	ANDERSON	TX60	001	006157	N 1983	RAMIRENA NW	LIVE OAK	TX20	297	584863	N 1977
R B	BROWN	TX70	049	001906	N 1953	RAMIRENA SW	JIM WELLS	TX40	249	584887	ONA 1952
R B C	COKE	TX75	081	581712	OA 1976	RAMIRENA SW	LIVE OAK	TX20	297	584887	ONA 1952
R B MITCHELL	DUVAL	TX40	131	012611	N 1988	RAMIRENO	ZAPATA	TX40	505	584896	N 1975
R C R	GREGG	TX60	183	013627	OA 1990	RAMIREZ	JIM HOGG	TX40	247	584905	ON 1980
R C W	WALKER	TX30	471	581718	N 1977	RAMIREZ	ZAPATA	TX40	505	584905	N 1975
R D CARAWAY	CALLAHAN	TX70	059	006158	OA 1983	RAMLOR	CALLAHAN	TX70	059	584918	OA 1954
R D MILLS	ROBERTS	TX95	393	581725	ONA 1968	RAMON	SCHLEICHER	TX75	413	584949	OA 1980
R D N	NOLAN	TX70	353	581756	O 1959	RAMP	HEMPHILL	TX95	211	585042	ON 1966
R D PRICE	GRAY	TX95	179	006931	N 1996	RAMP NE	HEMPHILL	TX95	211	585063	N 1975

TEXAS

Field Name	County Name	State Sub	Co Code	Field Code	Field Disc Type	Year	Field Name	County Name	State Sub	Co Code	Field Code	Field Disc Type	Year
RAMSEY	JONES	TX70	253	585135	O	1948	RAYMONDVILLE	WILLACY	TX40	489	588421	ONA	1945
RAMSEY EAST	COLORADO	TX30	089	585197	ONA	1969	RAYMONDVILLE SOUTH	WILLACY	TX40	489	588452	ON	1966
RANBALM	COOKE	TX90	097	585414	OA	1954	RAYMONDVILLE WEST	WILLACY	TX40	489	017773	N	2002
RANBALM EAST	COOKE	TX90	097	585445	O	1955	RAYNEL	CALLAHAN	TX70	059	004041	OA	1982
RANCH	CROCKETT	TX75	105	585476	ONA	1953	RAY-WILCOX	BEE	TX20	025	588235	N	1943
RANCH HAND	CROCKETT	TX75	105	017367	O	2003	RAYWOOD	LIBERTY	TX30	291	588731	ONA	1953
RANCH HOUSE	KING	TX85	269	013158	OA	1988	RAYWOOD NORTH	LIBERTY	TX30	291	009476	N	1984
RANCH VIEW	SHACKELFORD	TX70	417	585538	OA	1962	RAYWOOD SE	LIBERTY	TX30	291	588762	O	1957
RANCH VIEW SOUTH	SHACKELFORD	TX70	417	585569	OA	1968	RAYWOOD SOUTH	LIBERTY	TX30	291	588764	ONA	1979
RANCH VIEW WEST	SHACKELFORD	TX70	417	585631	OA	1971	RAYWOOD WEST	LIBERTY	TX30	291	588766	N	1975
RANCHEL	UPTON	TX75	461	585662	O	1952	R-B	POLK	TX30	373	581707	N	1974
RANCHERIAS NORTH	STARR	TX40	427	006162	N	1983	RCMSU 2	WILBARGER	TX90	487	588882	O	1970
RANCHERO	STARR	TX40	427	585693	N	1995	RDC	CALLAHAN	TX70	059	011563	OA	1984
RANCHO BLANCO	WEBB	TX40	479	010843	N	1986	REA	YOAKUM	TX85	501	589003	OA	1964
RANCHO DE PAZ	PALO PINTO	TX70	363	011841	N	1985	READ	YOAKUM	TX85	501	589034	OA	1967
RANCHO SAENZ	DUVAL	TX40	131	014805	OA	1992	READ RANCH	CROCKETT	TX75	105	015499	N	1995
RANCHO SOLO	DUVAL	TX40	131	585755	ONA	1935	REAGAN	PALO PINTO	TX70	363	589127	N	1979
RANCHO SOLO NE	DUVAL	TX40	131	014382	O	1992	REAGAN	REAGAN	TX75	383	589127	N	1981
RANCHO VIEJO	JIM HOGG	TX40	247	585786	OA	1967	REAGAN RANCH	ROBERTSON	TX50	395	009316	N	1985
RANCHO VIEJO	WEBB	TX40	479	585786	ONA	1983	REA-GOL	GOLIAD	TX20	175	017360	N	2003
RANCHO-GRANDE	WEBB	TX40	479	011234	N	1986	REALITOS EAST	DUVAL	TX40	131	589220	ONA	1949
RAND MILLARD	NOLAN	TX70	353	015022	O	1992	REALITOS SOUTH	DUVAL	TX40	131	589245	ONA	1980
RAND MORGAN	JIM WELLS	TX40	249	585817	ONA	1953	REALITOS SW	DUVAL	TX40	131	589251	O	1963
RAND MORGAN EAST	NUECES	TX40	355	585821	N	1974	REAMES WEST	SHACKELFORD	TX70	417	009637	OA	1983
RANDADO	JIM HOGG	TX40	247	585848	ONA	1945	REASONER	HASKELL	TX70	207	005319	OA	1983
RANDADO EAST	ZAPATA	TX40	505	585848	N	1982	REASONER	BRAZORIA	TX30	039	017542	N	2003
RANDADO EAST	JIM HOGG	TX40	247	585879	N	1965	REASOR	BEXAR	TX10	029	589375	OA	1956
RANDADO NE	JIM HOGG	TX40	247	585889	N	1978	REASOR	WILSON	TX10	493	589375	OA	1956
RANDADO NORTH	JIM HOGG	TX40	247	585910	N	1959	REAST	GRAYSON	TX90	181	589406	OA	1955
RANDADO RANCH	YOUNG	TX90	503	008288	OA	1980	REAUH	STEPHENS	TX70	429	012836	ON	1988
RANDADO RANCH	ZAPATA	TX40	505	008288	OA	1980	REAVES	REEVES	TX80	389	589437	O	1958
RANDADO SOUTH	JIM HOGG	TX40	247	585941	N	1963	REAVES	REEVES	TX80	389	589444	ONA	1964
RANDLE-PUTTEET	HOOD	TX70	221	586017	N	1974	REB	EASTLAND	TX70	133	006691	OA	1984
RANDOLPH	GAINES	TX85	165	586127	O	1956	REBA	JACK	TX90	237	589468	ONA	1958
RANDOLPH	JACK	TX90	237	586127	OA	1985	REBA JO	COLEMAN	TX70	083	589499	O	1972
RANDOLPH	SAN PATRICIO	TX40	409	586127	N	1975	REBECCA	EASTLAND	TX70	133	001925	OA	1981
RANDOLPH	ZAVALA	TX10	507	586127	ONA	1975	REBECCA	SCHLEICHER	TX75	413	001925	ONA	1984
RANDOLPH SOUTH	ZAVALA	TX10	507	004264	OA	1983	REBECCA MILLER	RUNNELS	TX75	399	589561	N	1969
RANDOLPH WEST	ZAVALA	TX10	507	005318	N	1983	REBEL	JEFFERSON	TX30	245	009477	N	1984
RANDON	FORT BEND	TX30	157	586158	N	1954	RECKLAW	WILSON	TX10	493	589669	O	1948
RANDON EAST	FORT BEND	TX30	157	000143	ONA	1980	RECTOR	PALO PINTO	TX70	363	589778	ONA	1943
RAND-PAULSON	HOCKLEY	TX85	219	015554	O	1995	RECTOR EAST	PALO PINTO	TX70	363	589809	N	1967
RANDY	ARCHER	TX90	009	586189	O	1956	RED	BORDEN	TX85	033	589822	OA	1980
RANDY PICKETT	GOLIAD	TX20	175	013049	N	1988	RED	PALO PINTO	TX70	363	589822	N	1982
RANGER	EASTLAND	TX70	133	586313	OA	1959	RED APPALOOSA	CONCHO	TX75	095	007949	ONA	1981
RANGER	STEPHENS	TX70	429	586313	OA	1959	RED ASP	HARDEMAN	TX90	197	008604	OA	1984
RANGER NW	EASTLAND	TX70	133	001918	OA	1980	RED BANK CREEK	JASPER	TX30	241	589871	OA	1985
RANGER NW	STEPHENS	TX70	429	001918	OA	1980	RED BLUFF	LOVING	TX80	301	590026	ONA	1953
RANGER SOUTH	EASTLAND	TX70	133	006689	OA	1984	RED BRANCH	TRINITY	TX30	455	590150	N	1965
RANGER WEST	EASTLAND	TX70	133	586468	N	1949	RED BRANCH EAST	TRINITY	TX30	455	006692	N	1984
RANGER-EASTLAND	EASTLAND	TX70	133	586375	N	1952	RED BUZZARD	SCHLEICHER	TX75	413	012615	N	1988
RANKIN	HARRIS	TX30	201	586592	ONA	1946	RED CANYON	STONEWALL	TX70	433	000776	OA	1982
RANKIN EAST	HARRIS	TX30	201	586623	ONA	1968	RED CREEK	HASKELL	TX70	207	590274	N	1978
RANKIN SE	HARRIS	TX30	201	586700	O	1980	RED CREEK	TOM GREEN	TX75	451	590274	O	1974
RANKIN SOUTH	HARRIS	TX30	201	586716	N	1953	RED DAWG	HARDEMAN	TX90	197	010608	OA	1985
RANKIN-PITCOCK	YOUNG	TX90	503	586654	O	1952	RED DEER	ROBERTS	TX95	393	590305	ONA	1958
RANKIN-SCOTT	YOUNG	TX90	503	586685	O	1956	RED DEER CREEK	HEMPHILL	TX95	211	590308	ONA	1975
RANSOM ISLAND	NUECES	TX40	355	586778	ONA	1953	RED DEER CREEK	ROBERTS	TX95	393	590308	ONA	1975
RANURA	KENEDY	TX40	261	016555	N	2000	RED DEER CREEK SOUTH	HEMPHILL	TX95	211	000328	N	1979
RAPE	TOM GREEN	TX75	451	586871	O	1952	RED DEER NE	HEMPHILL	TX95	211	590313	ON	1977
RAPPS	HARDEMAN	TX90	197	001919	OA	1981	RED DEER NE	ROBERTS	TX95	393	590313	ON	1977
RAPTURE	WEBB	TX40	479	586995	N	1983	RED DRAW	HOWARD	TX80	227	001926	OA	1980
RASAU	KARNES	TX20	255	011235	OA	1987	RED FISH BAY	NUECES	TX40	355	590398	ONA	1951
RASBERRY	FOARD	TX90	155	587057	OA	1955	RED FISH BAY NE	NUECES	TX40	355	590460	N	1959
RASBERRY NE	FOARD	TX90	155	008949	OA	1985	RED FISH BAY NORTH	NUECES	TX40	355	590491	ONA	1959
RASHAP	TERRELL	TX75	443	587062	N	1977	RED FISH BAY SOUTH	NUECES	TX40	355	590502	OA	1984
RASMUSSEN	ARCHER	TX90	009	587088	O	1949	RED FISH BAY-MUSTANG IS	NUECES	TX40	355	590429	N	1949
RASOR	ROBERTS	TX95	393	587102	OA	1978	RED FISH REEF	CHAMBERS	TX30	071	590522	ONA	1940
RATCLIFF	CLAY	TX90	077	587119	OA	1979	RED FISH REEF	GALVESTON	TX30	167	590522	ONA	1967
RATEX EZRA	COLEMAN	TX70	083	013052	N	1988	RED FISH REEF EAST	CHAMBERS	TX30	071	590553	O	1945
RATH	DE WITT	TX20	123	587130	N	1977	RED FISH REEF NORTH	CHAMBERS	TX30	071	590584	ONA	1953
RATLIFF	ECTOR	TX80	135	587181	OA	1954	RED FISH REEF NW	CHAMBERS	TX30	071	590590	OA	1972
RATLIFF CREEK	COLORADO	TX30	089	587212	N	1965	RED FISH REEF SOUTH	CHAMBERS	TX30	071	590615	OA	1944
RATLIFF NORTH	ECTOR	TX80	135	012047	OA	1987	RED FISH REEF SOUTH	GALVESTON	TX30	167	590615	OA	1944
RAT'S NEST	ORANGE	TX30	361	005533	N	1998	RED FISH REEF SW	CHAMBERS	TX30	071	590646	ONA	1957
RATTLESNAKE	MARTIN	TX80	317	587274	OA	1963	RED FISH REEF WEST	CHAMBERS	TX30	071	590677	O	1964
RATTLESNAKE CREEK	GARZA	TX85	169	014587	O	1993	RED FLAT	RUNNELS	TX75	399	590708	OA	1957
RATTLESNAKE MOUND	BRAZORIA	TX30	039	587398	ONA	1960	RED FLAT EAST	RUNNELS	TX75	399	590739	O	1964
RATTLESNAKE MOUND WEST	BRAZORIA	TX30	039	587409	N	1974	RED FLAT NE	RUNNELS	TX75	399	590770	OA	1964
RATTLESNAKE MOUNTAIN	SHACKELFORD	TX70	417	587429	OA	1951	RED FORK	BORDEN	TX85	033	590801	O	1953
RATTLESNAKE POINT	ARANSAS	TX40	007	587491	ON	1968	RED HAWK	DAWSON	TX85	115	014855	O	1993
AUDIO	ERATH	TX70	143	001920	N	1980	RED HILL	DICKENS	TX85	125	590894	OA	1988
RAUGHTON	HASKELL	TX70	207	010607	O	1985	RED HORSE	CALLAHAN	TX70	059	591018	ONA	1951
RAUN	WHARTON	TX30	481	015706	N	1996	RED HORSE NW	CALLAHAN	TX70	059	591049	O	1953
RAVEN CREEK	FISHER	TX70	151	587708	OA	1954	RED HOUSE	REAGAN	TX75	383	591080	OA	1983
RAVEN CREEK	JONES	TX70	253	587708	OA	1954	RED HOUSE EAST	REAGAN	TX75	383	008605	OA	1984
RAVEN CREEK NORTH	FISHER	TX70	151	001921	OA	1981	RED LAKE	FREESTONE	TX50	161	591111	ONA	1934
RAVEN FOREST	MONTGOMERY	TX30	339	003113	N	1982	RED LAKE	HOWARD	TX80	227	591111	OA	1981
RAVITO	ANDREWS	TX80	003	011561	OA	1987	RED LAKE EAST	FREESTONE	TX50	161	591142	N	1993
RAWLINGS	COKE	TX75	081	587956	OA	1952	RED LAKE NORTH	FREESTONE	TX50	161	591173	N	1995
RAWLINGS NORTH	COKE	TX75	081	000774	N	1980	RED LAND	ANGELINA	TX60	005	591235	O	1939
RAWLINS	ANDERSON	TX60	001	002961	ON	1998	RED LAND NE	ANGELINA	TX60	005	004042	N	1982
RAWLINS 9	ANDERSON	TX60	001	017016	O	2002	RED LAND NORTH	ANGELINA	TX60	005	001927	N	1980
RAWLS	EASTLAND	TX70	133	001922	OA	1980	RED LINE	ORANGE	TX30	361	591266	ONA	1983
RAWLS	HOOD	TX70	221	001922	OA	1980	RED LOFLIN	GARZA	TX85	169	591390	OA	1958
RAY	BEE	TX20	025	588018	OA	1935	RED LOFLIN NORTH	GARZA	TX85	169	591421	OA	1959
RAY	COKE	TX75	081	588018	OA	1980	RED LOOP	RUSK	TX60	401	017133	O	2002
RAY	FISHER	TX70	151	588018	OA	1983	RED MOON	PANOLA	TX60	365	016582	N	2000
RAY	NOLAN	TX70	353	588018	OA	1980	RED MUD	KENT	TX85	263	591638	OA	1970
RAY ALBAUGH	MITCHELL	TX80	335	588049	OA	1966	RED MUD CREEK	BORDEN	TX85	033	006163	OA	1983
RAY B	NOLAN	TX70	353	004496	O	1983	RED MUD HILL	RUSK	TX60	401	013513	N	1989
RAY JONES	ARCHER	TX90											

Field Name	County Name	State Sub	Co Code	Field Code	Field Disc Type Year	Field Name	County Name	State Sub	Co Code	Field Code	Field Disc Type Year
REDDIN UNIT	TAYLOR	TX70	441	592444	OA 1942	RENTIE	SHERMAN	TX95	421	014051	ON 1991
REDDIN-FRAZIER	TAYLOR	TX70	441	592413	O 1942	RENZ	COLORADO	TX30	089	596455	N 1975
REDDING	WHEELER	TX95	483	592475	N 1982	REO	BORDEN	TX85	033	007175	OA 1980
REDD-WILLINGHAM	ANGELINA	TX60	005	004781	N 1983	REPRIEVE	HARDEMAN	TX90	197	003114	OA 1982
REDEMPTION	CROCKETT	TX75	105	016372	N 1997	RESACA CREEK	JIM WELLS	TX40	249	005322	N 1983
REDFORD	FISHER	TX70	151	592568	O 1949	RETAMA WEST	WEBB	TX40	479	008293	OA 1982
REDING	WILSON	TX10	493	592599	OA 1964	RETAMIA	WEBB	TX40	479	596660	ONA 1944
REDMAN	COOKE	TX90	097	592754	OA 1953	RETAMIA SOUTH	WEBB	TX40	479	596691	O 1965
REDMAR	LIVE OAK	TX20	297	017386	ON 2003	REUTREAT	GRIMES	TX30	185	596722	O 1951
REDMOND	FAYETTE	TX30	149	013283	N 1989	REUTER	FAYETTE	TX30	149	008686	N 1984
REDMOND CREEK	LIBERTY	TX30	291	013920	N 1990	REUTINGER	KING	TX85	269	596908	OA 1960
REDROCK	BASTROP	TX10	021	009906	O 1939	REVELATION	ARCHER	TX90	009	597001	OA 1975
REDROCK WEST	BASTROP	TX10	021	009907	O 1966	REVEN	JACKSON	TX20	239	015023	N 1994
RED-TEX	COLEMAN	TX70	083	006980	OA 1984	REVILO	SCURRY	TX85	415	597032	OA 1955
RED-TEX	STEPHENS	TX70	429	006980	N 1989	REX	EASTLAND	TX70	133	597063	O 1982
REDWATER	BOWIE	TX60	037	012261	OA 1988	REXVILLE	AUSTIN	TX30	015	017175	N 2001
REDWINE	RUSK	TX60	401	592847	ONA 1954	REY-BIF	COOKE	TX90	097	013922	O 1990
REE	THROCKMORTON	TX70	447	015975	O 1985	REYES	DUVAL	TX40	131	008294	N 1982
REED	FREESTONE	TX50	161	593095	N 1945	REYMET	SAN PATRICIO	TX40	409	597249	ONA 1927
REED	KNOX	TX90	275	593095	OA 1957	REYNA	STARR	TX40	427	597280	OA 1955
REED CREEK	JACKSON	TX20	239	593199	N 1975	REYNARD	HOUSTON	TX60	225	008295	N 1981
REED NORTH	FREESTONE	TX50	161	593281	N 1977	REYNOLDS	JIM HOGG	TX40	247	597342	N 1981
REED NW	FREESTONE	TX50	161	593312	N 1982	REYNOLDS	JIM WELLS	TX40	249	597342	ONA 1939
REED SOUTH	FREESTONE	TX50	161	593343	N 1984	REYNOLDS	WHARTON	TX30	481	597342	N 1980
REED WEST	FREESTONE	TX50	161	593374	N 1969	REYNOLDS CREEK	ROBERTS	TX95	393	007950	N 1981
REED-BOLES	STEPHENS	TX70	429	593126	OA 1966	REYNOLDS NORTH	JIM WELLS	TX40	249	597373	ONA 1953
REEDER	DUVAL	TX40	131	593405	N 1985	REYNOLDS P	STEPHENS	TX70	429	007951	N 1982
REED-STERLING	STERLING	TX80	431	593352	O 1972	REYNOLDS RANCH	JIM WELLS	TX40	249	597404	N 1957
REEDY ROSE	FAYETTE	TX30	149	017738	N 2004	REYNOLDS RANCH NE	JIM WELLS	TX40	249	597410	N 1979
REEF EXPLORATION	MARTIN	TX80	317	014480	O 1992	REYNOLDS WEST	JIM WELLS	TX40	249	597466	ON 1959
REEVES	COLEMAN	TX70	083	593808	ONA 1983	REZNIK	MONTAGUE	TX90	337	597497	O 1952
REEVES	RUNNELS	TX75	399	593808	ON 1983	RFC	ROBERTS	TX95	393	004499	N 1983
REEVES	TERRY	TX85	445	593808	OA 1957	RFS	MENARD	TX75	327	008795	O 1985
REEVES	YOAKUM	TX85	501	593808	OA 1957	RG	BROWN	TX70	049	597510	OA 1977
REEVES	YOUNG	TX90	503	593808	ON 1953	RGS	DAWSON	TX85	115	003115	OA 1982
REEVES-BLOCK 4	REEVES	TX80	389	593839	OA 1966	RHEA JUNCTION	CLAY	TX90	077	010844	O 1986
REFOIL	CROCKETT	TX75	105	593870	ONA 1957	RHEINLANDER	CALDWELL	TX10	055	004043	OA 1982
REFOIL EAST	CROCKETT	TX75	105	593901	OA 1963	RHINEHART	COLORADO	TX30	089	597659	N 1975
REFUGIO EAST	REFUGIO	TX20	391	594025	OA 1949	RHINELAND EAST	KNOX	TX90	275	013055	O 1988
REFUGIO HEARD	REFUGIO	TX20	391	594087	ONA 1941	RHINO	HOWARD	TX80	227	016038	O 1994
REFUGIO HYNES	REFUGIO	TX20	391	594149	N 1951	RHODA ANN BRACKEN	ANDERSON	TX60	001	010609	OA 1985
REFUGIO NEW	REFUGIO	TX20	391	594180	ONA 1931	RHODA WALKER	WARD	TX80	475	597668	ONA 1967
REFUGIO NORTH	REFUGIO	TX20	391	594211	ONA 1941	RHODE	MCMULLEN	TX10	311	597699	N 1936
REFUGIO OLD	REFUGIO	TX20	391	594242	ONA 1920	RHODE RANCH	MCMULLEN	TX10	311	597730	N 1952
REFUGIO SOUTH	REFUGIO	TX20	391	001933	N 1980	RHODE RANCH EAST	MCMULLEN	TX10	311	597761	N 1950
REFUGIO WEST	REFUGIO	TX20	391	594118	N 1986	RHODE RANCH NORTH	MCMULLEN	TX10	311	013515	N 1989
REFUGIO-FOX	REFUGIO	TX20	391	594056	ONA 1928	RHODE RANCH SOUTH	MCMULLEN	TX10	311	597792	ONA 1960
REGAL	SCHLEICHER	TX75	413	000778	OA 1979	RHODE RANCH SW	MCMULLEN	TX10	311	011237	ONA 1986
REGAL	STEPHENS	TX70	429	000778	ONA 1984	RHODE RANCH WEST	MCMULLEN	TX10	311	006507	N 1984
REGAL SOUTH	SCHLEICHER	TX75	413	013921	OA 1990	RHODES	COCHRAN	TX85	079	597885	O 1940
REGALO-DIVINO	NOLAN	TX70	353	015525	O 1996	RHODES	PALO PINTO	TX70	363	597885	N 1978
REGAN	PARKER	TX70	367	013054	N 1989	RHOMAC	LIVE OAK	TX20	297	598164	ONA 1967
REGAN-EDWARDS	WARD	TX80	475	594273	OA 1955	RHOMBOCHASM	COTTLE	TX85	101	015024	N 1994
REGINA	SHACKELFORD	TX70	417	594319	OA 1976	RHOMER	WISE	TX90	497	598195	N 1950
REHM	HARTLEY	TX95	205	594366	O 1954	RHONDA	ERATH	TX70	143	001937	N 1979
REHM NORTH	HARTLEY	TX95	205	015711	O 1996	RHONDA	PALO PINTO	TX70	363	001937	N 1979
REICH	EASTLAND	TX70	133	594397	OA 1984	RHONE RANCH	COLEMAN	TX70	083	004044	N 1983
REICHERT	GOLIAD	TX20	175	594552	N 1986	RHOTON	FISHER	TX70	151	598226	OA 1965
REID	JONES	TX70	253	594583	OA 1940	RIALTO	ANDREWS	TX80	003	016495	OA 2000
REID-ELLIOTT	TAYLOR	TX70	441	594614	O 1956	RIATA	PRESIDIO	TX80	377	007838	O 1997
REIDENBACH	TAYLOR	TX70	441	594800	OA 1948	RICABY	STARR	TX40	427	598288	ONA 1937
REID-MCLENNAN	CALLAHAN	TX70	059	001934	OA 1981	RICABY NORTH	STARR	TX40	427	598319	OA 1956
REID-MCLENNAN	STEPHENS	TX70	429	001934	OA 1981	RICABY SOUTH	STARR	TX40	427	598350	N 1963
REIFFERT	DE WITT	TX20	123	594905	N 1972	RICAPPY	CHEROKEE	TX60	073	598381	N 1962
REILLY	STARR	TX40	427	594955	ON 1959	RICARDO	KLEBERG	TX40	273	598412	ONA 1945
REILLY RANCH	PALO PINTO	TX70	363	594969	N 1978	RICARDO EAST	KLEBERG	TX40	273	002228	ONA 1983
REILLY SPRINGS	HOPKINS	TX50	223	594985	ONA 1961	RICARDO NE	KLEBERG	TX40	273	598439	ONA 1975
REILLY SPRINGS SW	HOPKINS	TX50	223	594986	O 1973	RICARDO NORTH	KLEBERG	TX40	273	598443	ONA 1947
REINA	STARR	TX40	427	017225	N 2002	RICARDO SOUTH	KLEBERG	TX40	273	598457	ONA 1972
REINECKE	BORDEN	TX85	033	595110	OA 1950	RICARDO WEST	KLEBERG	TX40	273	598474	N 1971
REINECKE EAST	BORDEN	TX85	033	595141	OA 1950	RICE	HASKELL	TX70	207	598505	O 1979
REINECKE SE	BORDEN	TX85	033	015329	O 1995	RICE	JACK	TX90	237	598505	OA 1981
REINECKE SOUTH	BORDEN	TX85	033	595153	OA 1973	RICE	MATAGORDA	TX30	321	598505	OA 1980
REISER	WEBB	TX40	479	595203	N 1909	RICE	YOUNG	TX90	503	598505	OA 1981
REISER EAST	WEBB	TX40	479	595207	N 1978	RICE BELT	LIBERTY	TX30	291	017387	O 2003
REITER	FREESTONE	TX50	161	595234	OA 1952	RICE BROS	FISHER	TX70	151	598526	OA 1975
REITER	LIMESTONE	TX50	293	595234	OA 1952	RICERONI	JACKSON	TX20	239	015025	N 1994
REITER	NAVARRO	TX50	349	595234	OA 1952	RICH	RUNNELS	TX75	399	598815	N 1977
REITER NORTH	NAVARRO	TX50	349	595265	OA 1954	RICH	YOUNG	TX90	503	598815	O 1954
REITZ	WHARTON	TX30	481	595296	N 1949	RICH HURT	DUVAL	TX40	131	004603	N 1998
REJELETTA SOUTH	DUVAL	TX40	131	006695	N 1983	RICH RANCH	LIBERTY	TX30	291	598908	ONA 1960
REKA	NAVARRO	TX50	349	595327	ONA 1953	RICH RANCH NORTH	LIBERTY	TX30	291	007321	ONA 1982
REKLAW	CHEROKEE	TX60	073	595358	N 1955	RICHARD	ZAVALA	TX10	507	008610	N 1984
REKLAW EAST	CHEROKEE	TX60	073	000780	N 1980	RICHARD ADCOCK	GOLIAD	TX20	175	599063	ONA 1955
RELAY	HOWARD	TX80	227	595374	OA 1976	RICHARD ADCOCK	VICTORIA	TX20	469	599063	ONA 1955
RELIANCE	CRANE	TX80	103	015156	OA 1997	RICHARD D. RAUGHTON	CALLAHAN	TX70	059	015976	O 1954
RELIANCE	GLASSCOCK	TX80	173	015156	O 1994	RICHARD KING	NUECES	TX40	355	599094	ONA 1932
RELLENO	DE WITT	TX20	123	013514	N 1989	RICHARD KING EAST	NUECES	TX40	355	599125	N 1967
REMBERT	MONTGOMERY	TX30	339	012262	N 1985	RICHARD KING NORTH	NUECES	TX40	355	599156	ON 1946
REMCO	STARR	TX40	427	595451	ONA 1956	RICHARD KYLE	STEPHENS	TX70	429	599187	O 1958
REMCO WEST	STARR	TX40	427	595482	N 1971	RICHARDS	PECOS	TX80	371	599218	O 1929
REN	JONES	TX70	253	002226	N 1982	RICHARDS	THROCKMORTON	TX70	447	599218	ONA 1980
RENATE	ZAVALA	TX10	507	595715	ONA 1978	RICHARDS RANCH	JACK	TX90	237	599249	N 1979
RENAUD & TUNSTILL	PECOS	TX80	371	595730	O 1960	RICHARDS RANCH	THROCKMORTON	TX70	447	599249	ONA 1952
RENAUD & TUNSTILL	WINKLER	TX80	495	595730	O 1960	RICHARDSON	DUVAL	TX40	131	599311	ONA 1944
RENDERBROOK CREEK	STERLING	TX80	431	014383	OA 1991	RICHARDSON	EASTLAND	TX70	133	599311	OA 1982
RENDHAM	BAYLOR	TX90	023	595761	OA 1940	RICHARDSON	OCHILTREE	TX95	357	599311	OA 1980
RENDHAM NORTH	BAYLOR	TX90	023	595792	O 1957	RICHARDSON	PALO PINTO	TX70	363	599311	N 1982
RENDHAM NW	BAYLOR	TX90	023	595823	O 1958	RICHARDSON	YOAKUM	TX85	501	599311	O 1984
RENDHAM WEST	BAYLOR	TX90	023	001935	OA 1981	RICHARDSON-MUELLER	MONTAGUE	TX90	337	599373	OA 1943
RENE MARTINEZ	DUVAL	TX40	131	009317	OA 1985	RICHEY	EASTLAND	TX70	133	599466	ONA 1983
RENEAU	THROCKMORTON	TX70	447	595885	O 1955	RICHIE	GOLIAD	TX20	175	599621	N 1983
RENEE	HARRIS	TX30	201	595916	N 1971	RICHLAND	NAVARRO	TX50	349	599683	OA 1924
RENEGADE	SHACKELFORD	TX70	417	595947	OA 1984	RICHLAND CREEK	NAVARRO	TX50	349	599807	N 1985
RENGER	LAVACA	TX20	285	596164	N 1969	RICHLAND EAST	NAVARRO	TX50	349	599838	O 1965
RENO	ARCHER	TX90	009	596257	OA 1948	RICHLAND SOUTH	NAVARRO	TX50	349	599962	OA 1965
RENO	PARKER	TX70	367	596257	ONA 1959	RICHMOND	BROWN	TX70	049	600055	N 1984
RENO EAST	ARCHER	TX90	009	596319	OA 1949	RICHMOND NORTH	FORT BEND	TX30	157	600086	O 1950
RENO-BAPTIST	ARCHER	TX90	009	596288	O 194						

TEXAS

Field Name	County Name	State Sub	Co Code	Field Code	Field Type	Disc Year	Field Name	County Name	State Sub	Co Code	Field Code	Field Type	Disc Year
RICKELS NORTH	STEPHENS	TX70	429	600365	ONA	1955	RIVIERA	KLEBERG	TX40	273	604395	N	1945
RICKELS SOUTH	STEPHENS	TX70	429	600396	O	1957	RIVIERA BEACH	KLEBERG	TX40	273	604426	ON	1956
RICKJOHN	GOLIAD	TX20	175	011844	N	1987	RIVIERA BEACH NORTH	KLEBERG	TX40	273	604457	ONA	1970
RICKS	LIPSCOMB	TX95	295	000329	ONA	1980	RK	MARTIN	TX80	317	581990	OA	1975
RICKS	OCHILTREE	TX95	357	000329	ONA	1980	RK COMANCHE	TERRY	TX85	445	001951	OA	1981
RICO	HIDALGO	TX40	215	600427	ONA	1958	RKP ROBYN	SCURRY	TX85	415	004267	OA	1983
RIDDLE	BASTROP	TX10	021	600458	OA	1938	RM	CRANE	TX80	103	003738	OA	1998
RIDDLE	JONES	TX70	253	600458	OA	1953	RMB	STONEWALL	TX70	433	006165	OA	1983
RIDDLER	STONEWALL	TX70	433	015526	O	1996	ROACH	REAGAN	TX75	383	604838	N	1964
RIDE	SCURRY	TX85	415	600489	OA	1955	ROAD BEND	DICKENS	TX85	125	017742	O	2004
RIDE SOUTH	SCURRY	TX85	415	600520	OA	1971	ROADRUNNER	JIM HOGG	TX40	247	004788	N	1983
RIDE SW	SCURRY	TX85	415	600525	OA	1977	ROADRUNNER PATH	SCURRY	TX85	415	008072	O	1997
RIDER	JACK	TX90	237	600582	ON	1982	ROADSIDE	OCHILTREE	TX95	357	002641	ONA	1983
RIDGE	CROSBY	TX85	107	600613	OA	1957	ROANE	ANGELINA	TX60	005	604962	OA	1963
RIDGE SOUTH	CROSBY	TX85	107	600675	OA	1959	ROANOKE	DENTON	TX90	121	604993	N	1982
RIDGWAY	CULBERSON	TX80	109	600861	O	1958	ROARING SPRINGS	MOTLEY	TX85	345	605086	OA	1957
RIDINGS	CLAY	TX90	077	600892	OA	1953	ROARING SPRINGS NORTH	MOTLEY	TX85	345	605117	OA	1970
RIEBE	PALO PINTO	TX70	363	007952	ONA	1982	ROARING SPRINGS WEST	MOTLEY	TX85	345	605148	OA	1958
RIECK	SUTTON	TX75	435	600923	O	1948	ROARK	SHACKELFORD	TX70	417	605179	OA	1955
RIECK RANCH	SUTTON	TX75	435	009479	N	1984	ROARK	YOUNG	TX90	503	605179	N	1932
RIEDEL	DE WITT	TX20	123	600938	N	1993	ROARK NAIL	SHACKELFORD	TX70	417	605210	OA	1942
RIFE	PALO PINTO	TX70	363	600985	ONA	1967	ROB	STARR	TX40	427	605241	ON	1964
RIG DOG	HARDEMAN	TX90	197	001941	OA	1978	ROB D	WEBB	TX40	479	605272	N	1969
RIGGAN	WILLACY	TX40	489	601264	ONA	1965	ROB WELDER	VICTORIA	TX20	469	605303	N	1953
RIGGLE-WENDTLAND	BEE	TX20	025	001942	N	1980	ROB WELDER SW	VICTORIA	TX20	469	001212	N	1981
RIGGS	GOLIAD	TX20	175	601295	ON	1952	ROBB	JACK	TX90	237	605427	OA	1981
RIGGS	JACK	TX90	237	601295	ONA	1950	ROBB	SHACKELFORD	TX70	417	605427	OA	1968
RIGGS NORTH	JACK	TX90	237	601326	N	1944	ROBBIE DAVIS	STEPHENS	TX70	429	015732	ON	1996
RIGGS NW	JACK	TX90	237	601357	O	1960	ROBBINS	NOLAN	TX70	353	605551	OA	1981
RIGHT CHOICE	HARDEMAN	TX90	197	006868	OA	1984	ROBBINS	SHACKELFORD	TX70	417	605551	O	1950
RIGHT FIELD RED	SHERMAN	TX95	421	016373	O	1996	ROBBINS -A-	NOLAN	TX70	353	009638	OA	1981
RILEY	GAINES	TX85	165	601450	OA	1947	ROB-DEN	YOUNG	TX90	503	001213	N	1979
RILEY	HEMPHILL	TX95	211	601450	OA	1967	ROBERDEAU	CRANE	TX80	103	605613	ONA	1962
RILEY EAST	HEMPHILL	TX95	211	000168	N	1982	ROBERDEAU EAST	CRANE	TX80	103	605644	ON	1962
RILEY NORTH	GAINES	TX85	165	601481	ONA	1947	ROBERDEAU NORTH	CRANE	TX80	103	605675	O	1965
RIMFIRE	PECOS	TX80	371	013734	OA	1990	ROBERDEAU SOUTH	CRANE	TX80	103	605706	ONA	1965
RIMROCK	REAL	TX10	385	601574	ON	2003	ROBERDEAU WEST	CRANE	TX80	103	605737	ONA	1964
RINCON	STARR	TX40	427	601698	ONA	1938	ROBERSON	PARKER	TX70	367	008613	N	1984
RINCON EAST	STARR	TX40	427	601729	ONA	1969	ROBERT	JONES	TX70	253	605762	O	1975
RINCON NORTH	STARR	TX40	427	601760	ONA	1940	ROBERT	NOLAN	TX70	353	605762	OA	1975
RINCON NW	STARR	TX40	427	601791	N	1961	ROBERT BYRNE	YOUNG	TX90	503	003775	O	1998
RINCON SE	STARR	TX40	427	001943	OA	1981	ROBERT CAGE	MAVERICK	TX10	323	605766	OA	1976
RINCON SOUTH	STARR	TX40	427	601822	ON	1948	ROBERT L SWANSON	FISHER	TX70	151	013159	OA	1988
RINCON SW	STARR	TX40	427	601853	N	1966	ROBERT LEE	COKE	TX75	081	605768	O	1955
RINCON WEST	STARR	TX40	427	601884	ONA	1956	ROBERT LEE SOUTH	COKE	TX75	081	605799	O	1964
RINEHART	BEXAR	TX10	029	601915	OA	1956	ROBERTA	GLASSCOCK	TX80	173	605830	OA	1968
RINEHART	COLORADO	TX30	089	601915	N	1976	ROBERTS	MONTAGUE	TX90	337	605861	O	1954
RINEY	TAYLOR	TX70	441	601977	O	1949	ROBERTS	SUTTON	TX75	435	605861	ONA	1957
RINGGOLD	CLAY	TX90	077	602070	OA	1940	ROBERTS RIFT	KING	TX85	269	016973	O	2001
RINGGOLD	MONTAGUE	TX90	337	602070	OA	1940	ROBERTS SOUTH	SUTTON	TX75	435	007953	OA	1982
RINGGOLD EAST	MONTAGUE	TX90	337	602101	OA	1952	ROBERTSON	EASTLAND	TX70	133	606016	ONA	1980
RINGGOLD SOUTH	MONTAGUE	TX90	337	601944	OA	1981	ROBERTSON	GAINES	TX85	165	606016	OA	1942
RINGO	PALO PINTO	TX70	363	602163	ONA	1976	ROBERTSON NORTH	GAINES	TX85	165	606140	OA	1956
RIO	HARDEMAN	TX90	197	602473	O	1991	ROBERTSON WEST	GAINES	TX85	165	606202	O	1967
RIO BRAVO	PECOS	TX80	371	602504	OA	1958	ROBERTSON-GRIFFIN	COLEMAN	TX70	083	606047	OA	1953
RIO BRAVO	WEBB	TX40	479	602504	N	1985	ROBERTSON-GRIFFIN	TAYLOR	TX70	441	606047	OA	1953
RIO BRAZOS	GARZA	TX85	169	602519	OA	1977	ROBERTSON-GRIFFIN WEST	COLEMAN	TX70	083	013285	O	1989
RIO CABALLOS	PECOS	TX80	371	014589	N	1992	ROBERTSON-GRISSOM	HASKELL	TX70	207	606078	OA	1963
RIO CONCHO	TOM GREEN	TX75	451	602535	OA	1965	ROBERTSON-REYNOLDS	JONES	TX70	253	606171	O	1952
RIO FRIO	HIDALGO	TX40	215	013851	N	1999	ROBERTSON-ZEPHYR	LUBBOCK	TX85	303	007176	OA	1982
RIO GRANDE CITY	STARR	TX40	427	602566	ON	1932	ROBILYN	EASTLAND	TX70	133	606233	O	1956
RIO GRANDE CITY WEST	STARR	TX40	427	602573	N	1976	ROBIN	SHACKELFORD	TX70	417	606264	N	1974
RIO LOCO	WHARTON	TX30	481	012617	N	1988	ROBINSON	DUVAL	TX40	131	606326	ONA	1943
RIO SALADO	KENT	TX85	263	006619	OA	1984	ROBINSON CREEK	HOOD	TX70	221	606357	N	1987
RIO-SHEERIN	SAN PATRICIO	TX40	409	602597	N	1966	ROBINSON EAST	DUVAL	TX40	131	606450	ONA	1963
RIO-SHEERIN	STARR	TX40	427	602597	N	1966	ROBINSON LAKE	CHAMBERS	TX30	071	606543	N	1952
RIPPLINGER	REEVES	TX80	389	602855	ON	1975	ROBINSON NORTH	DUVAL	TX40	131	606574	N	1989
RISCH	JACK	TX90	237	602876	ONA	1945	ROBINSON RANCH	JACKSON	TX20	239	606605	N	1990
RISCH EAST	JACK	TX90	237	602907	OA	1953	ROBINSON SOUTH	DUVAL	TX40	131	606729	O	1958
RISCH EAST	WISE	TX90	497	602907	OA	1953	ROBINSON-KEEN	JONES	TX70	253	606512	OA	1952
RISCH SE	JACK	TX90	237	602938	OA	1954	ROBL	PALO PINTO	TX70	363	009318	N	1985
RISCH SE	WISE	TX90	497	602938	OA	1954	ROBLAW	CRANE	TX80	103	606791	ONA	1968
RISCHERS STORE	FREESTONE	TX50	161	602969	ONA	1967	ROBLE SOLO	VAL VERDE	TX10	465	016900	N	2001
RISCHERS STORE NORTH	FREESTONE	TX50	161	603000	ON	1970	ROBLIN	HOCKLEY	TX85	219	003751	O	1998
RISCHERS STORE SOUTH	FREESTONE	TX50	161	603031	N	1970	ROBSTOWN	NUECES	TX40	355	606822	ONA	1939
RISCHERS STORE WEST	FREESTONE	TX50	161	010612	N	1985	ROBSTOWN EAST	NUECES	TX40	355	606853	ONA	1953
RISHER	MONTGOMERY	TX30	339	603062	ONA	1952	ROBSTOWN NORTH	NUECES	TX40	355	606884	ONA	1954
RISING STAR	EASTLAND	TX70	133	603093	O	1952	ROBSTOWN NW	NUECES	TX40	355	606915	N	1957
RISTER	EASTLAND	TX70	133	001947	N	1981	ROBSTOWN SOUTH	HIDALGO	TX40	215	606946	N	1968
RITA	KENEDY	TX40	261	603155	ONA	1949	ROBSTOWN SOUTH	NUECES	TX40	355	606946	ON	1953
RITA NE	KENEDY	TX40	261	603166	ONA	1976	ROBSTOWN SW	NUECES	TX40	355	606977	ONA	1955
RITA NW	KENEDY	TX40	261	006164	N	1983	ROBSTOWN WEST	NUECES	TX40	355	607008	ONA	1958
RITA RANCH	OCHILTREE	TX95	357	008734	N	1984	ROBY	FISHER	TX70	151	607039	OA	1948
RITA RANCH	ROBERTS	TX95	393	008734	N	1984	ROBY NORTH	FISHER	TX70	151	607163	O	1955
RITA SE	KENEDY	TX40	261	603186	N	1964	ROBY NW	FISHER	TX70	151	607194	N	1966
RITA WEST	KENEDY	TX40	261	603217	N	1963	ROBY SW	FISHER	TX70	151	607225	O	1966
RITALL	YOUNG	TX90	503	603248	OA	1954	ROBY-BARNES	FISHER	TX70	151	607070	O	1956
RITCHIE	JACK	TX90	237	603403	N	1983	ROBY-GOOLSBY	FISHER	TX70	151	607132	O	1956
RITCHIE	MONTAGUE	TX90	337	603403	ONA	1952	ROBY-RAY	FISHER	TX70	151	607204	OA	1976
RITCHIE	SAN PATRICIO	TX40	409	603403	ONA	1952	ROC	THROCKMORTON	TX70	447	607277	OA	1981
RITCHIE NORTH	MONTAGUE	TX90	337	603434	O	1953	ROCHE	REFUGIO	TX20	391	607287	ONA	1947
RIVA RIDGE	LA SALLE	TX10	283	013924	N	1990	ROCHE NE	REFUGIO	TX20	391	001214	OA	1981
RIVER	GOLIAD	TX20	175	603651	ON	1947	ROCHE NORTH	REFUGIO	TX20	391	607318	N	1962
RIVER BEND	YOUNG	TX90	503	603744	ONA	1958	ROCHE RANCH	BEE	TX20	025	009910	N	2001
RIVER BEND	ZAVALA	TX10	507	603744	N	1961	ROCHE RANCH	REFUGIO	TX20	391	009910	OA	1985
RIVER OAK	MCCULLOCH	TX75	307	003573	N	1999	ROCHE SOUTH	REFUGIO	TX20	391	017083	N	2002
RIVER RUN	LA SALLE	TX10	283	014164	N	1991	ROCHE WEST	REFUGIO	TX20	391	607349	ONA	1961
RIVERBED	ZAVALA	TX10	507	008612	N	1984	ROCHELLE	MAVERICK	TX10	323	607380	N	1975
RIVERDALE	GOLIAD	TX20	175	603868	ONA	1948	ROCHELLE	ZAVALA	TX10	507	607380	N	1983
RIVERDALE EAST	GOLIAD	TX20	175	001949	N	1980	ROCHELLE WEST	ZAVALA	TX10	507	008735	N	1984
RIVERDALE NORTH	GOLIAD	TX20	175	603899	ON	1967	ROCHESTER	HASKELL	TX70	207	607411	O	1950
RIVERS	RUNNELS	TX75	399	603961	OA	1967	ROCHESTER EAST	HASKELL	TX70	207	004		

Field Name	County Name	State Sub	Co Code	Field Code	Field Disc Type	Year	Field Name	County Name	State Sub	Co Code	Field Code	Field Disc Type	Year
ROCK ISLAND	COLORADO	TX30	089	608000	N	1966	ROMUR	SAN PATRICIO	TX40	409	612166	N	1978
ROCK ISLAND NE	COLORADO	TX30	089	608031	N	1966	RONALD PERKINS	RUNNELS	TX75	399	612185	OA	1961
ROCK ISLAND NORTH	COLORADO	TX30	089	608062	N	1958	RONALD PERKINS EAST	RUNNELS	TX75	399	612216	OA	1964
ROCK ISLAND NW	COLORADO	TX30	089	608093	N	1964	RONNEY	JACK	TX90	237	014385	OA	1991
ROCK ISLAND SOUTH	COLORADO	TX30	089	608076	N	1976	RONNIE	FRIO	TX10	163	612247	OA	1951
ROCK ISLAND WEST	COLORADO	TX30	089	608124	ONA	1955	RONNIE SW	LA SALLE	TX10	283	612278	O	1967
ROCK PEN	IRION	TX75	235	608205	OA	1976	ROOKE	GOLIAD	TX20	175	612340	O	1942
ROCK PERM	IRION	TX75	235	007954	OA	1983	ROOKE	REFUGIO	TX20	391	612340	ONA	1942
ROCK RIDGE	BEE	TX20	025	006596	N	1983	ROOKE	SAN PATRICIO	TX40	409	612340	ONA	1942
ROCKANHAMM	BORDEN	TX85	033	004268	OA	1983	ROOKE NORTH	SAN PATRICIO	TX40	409	612371	ONA	1967
ROCKBURN	EDWARDS	TX10	137	017864	N	2005	ROOKE RANCH	REFUGIO	TX20	391	612377	N	1975
ROCKDALE-MINERVA	MILAM	TX10	331	608440	N	1945	ROOKE RANCH NE	REFUGIO	TX20	391	612383	N	1980
ROCKER -A-	GARZA	TX85	169	608465	OA	1950	ROOS	MCMULLEN	TX10	311	612402	N	1957
ROCKER -A- NW	GARZA	TX85	169	608496	OA	1959	ROOS SW	MCMULLEN	TX10	311	010618	N	1986
ROCKER -A- SE	GARZA	TX85	169	006597	OA	1984	ROOS WEST	MCMULLEN	TX10	311	009320	N	1985
ROCKER -A- SOUTH	GARZA	TX85	169	608527	OA	1952	ROOSEVELT	KIMBLE	TX75	267	612433	OA	1978
ROCKER -A- SW	GARZA	TX85	169	608537	OA	1977	ROOSTER	SHACKELFORD	TX70	417	008994	O	1995
ROCKER B	IRION	TX75	235	608558	OA	1957	ROOT	COLORADO	TX30	089	612451	N	1976
ROCKER B	REAGAN	TX75	383	608558	O	1957	ROOTER	MONTAGUE	TX90	337	007180	N	1981
ROCKER B EAST	IRION	TX75	235	608589	OA	1958	ROOT'N TOOT'N	WHARTON	TX30	481	014513	N	1993
ROCKER B SOUTH	IRION	TX75	235	608620	O	1957	ROOTS	SAN PATRICIO	TX40	409	612464	O	1951
ROCKER B SOUTH	REAGAN	TX75	383	608620	O	1957	ROPAR	JACK	TX90	237	001221	N	1981
ROCKER B SW	REAGAN	TX75	383	608651	O	1962	ROPER	RUSK	TX60	401	612495	OA	1981
ROCKET	YOUNG	TX90	503	608682	O	1953	ROPES	HOCKLEY	TX85	219	612526	OA	1950
ROCKETT	NUECES	TX40	355	608713	ONA	1955	ROPES EAST	HOCKLEY	TX85	219	612557	OA	1964
ROCKLAND	ANGELINA	TX60	005	608837	O	1957	ROPES EAST	LUBBOCK	TX85	303	612557	OA	1964
ROCKLAND	JASPER	TX30	241	608837	O	1928	ROPES NORTH	HOCKLEY	TX85	219	612588	O	1954
ROCKPORT	ARANSAS	TX40	007	608868	ON	1952	ROPES WEST	HOCKLEY	TX85	219	612650	OA	1953
ROCKPORT SOUTH	ARANSAS	TX40	007	608992	ON	1968	ROPESVILLE	HOCKLEY	TX85	219	612663	OA	1978
ROCKPORT WEST	ARANSAS	TX40	007	609023	ON	1954	ROSA	REFUGIO	TX20	391	612712	N	1961
ROCKSPRINGS WEST	EDWARDS	TX10	137	609068	N	1976	ROSA MARIA	STARR	TX40	427	014807	ON	1993
ROCKVIEW	HARDEMAN	TX90	197	017351	O	2003	ROSALIA	DUVAL	TX40	131	612743	N	1945
ROCKWELL	SHACKELFORD	TX70	417	609173	ONA	1977	ROSALIA NW	DUVAL	TX40	131	612805	OA	1965
ROCKWELL EAST	SHACKELFORD	TX70	417	007955	OA	1983	ROSALIA SOUTH	DUVAL	TX40	131	612836	ON	1950
ROCKWELL SOUTH	SHACKELFORD	TX70	417	001217	N	1979	ROSALIA SW	DUVAL	TX40	131	612867	OA	1965
ROCKWOOD	COLEMAN	TX70	083	609193	N	1979	ROSALIA WEST	DUVAL	TX40	131	612898	ON	1959
ROCKY CREEK	CALLAHAN	TX70	059	609271	N	1984	ROSALIA-MAG	DUVAL	TX40	131	612774	ONA	1957
ROCKY CREEK	DIMMIT	TX10	127	609271	ONA	1950	ROSANKY	GUZALEZ	TX10	177	007181	O	1981
ROCKY CREEK	FAYETTE	TX30	149	609271	N	1985	ROSANNA	COLORADO	TX30	089	612929	N	1984
ROCKY CREEK EAST	DIMMIT	TX10	127	609302	ONA	1956	ROSBOROUGH SPRING EAST	HARRISON	TX60	203	006869	ON	1984
ROCKY CREEK NW	DIMMIT	TX10	127	603910	N	1977	ROSBOROUGH SPRINGS	HARRISON	TX60	203	612906	ONA	1980
ROCKY CREEK SE	DIMMIT	TX10	127	609323	N	1975	ROSCOE	NOLAN	TX70	353	612960	O	1949
ROCKY CREEK SOUTH	DIMMIT	TX10	127	609326	N	1977	ROSCOE SOUTH	NOLAN	TX70	353	613053	OA	1954
ROCKY CREEK WEST	DIMMIT	TX10	127	609333	O	1955	ROSCOE WEST	NOLAN	TX70	353	613115	O	1967
ROCKY MESA	PECOS	TX80	371	609457	OA	1961	ROSE	JACKSON	TX20	239	613146	ONA	1964
ROCKY MESA NE	PECOS	TX80	371	009480	O	1984	ROSE	SCHLEICHER	TX75	413	613146	O	1981
ROCKY MESA NW	PECOS	TX80	371	609464	O	1972	ROSE CITY	ORANGE	TX30	361	613177	O	1950
ROCKY MOUNTAIN	CALLAHAN	TX70	059	609534	ONA	1982	ROSE CITY NORTH	ORANGE	TX30	361	613208	OA	1965
ROCKY RIDGE	STEPHENS	TX70	429	609674	OA	1980	ROSE CITY SOUTH	ORANGE	TX30	361	613215	OA	1950
ROCKY SPRINGS	ANGELINA	TX60	005	013061	N	1988	ROSE CREEK	STERLING	TX80	431	613239	OA	1966
ROCKY WALL	FOARD	TX90	155	001219	OA	1981	ROSE CREEK NORTH	STERLING	TX80	431	007182	OA	1982
ROD TRUST	ZAVALA	TX10	507	609720	N	1977	ROSE PETAL	MARTIN	TX80	317	009481	OA	1984
RODEN	COLEMAN	TX70	083	609767	O	1952	ROSEDALE	JEFFERSON	TX30	245	613518	ONA	1961
RODESSA	CASS	TX60	067	609860	ONA	1930	ROSELAND	JACK	TX90	237	613735	OA	1983
RODESSA	MARION	TX60	315	609860	ONA	1930	ROSEMARY	GLASSCOCK	TX80	173	613766	O	1955
RODESSA EAST	CASS	TX60	067	609891	ONA	1966	ROSEMARY-CLAY	CLAY	TX90	077	613772	OA	1972
RODESSA NE	CASS	TX60	067	609984	ONA	1957	ROSENBERG	FORT BEND	TX30	157	613797	ON	1938
RODESSA NORTH	CASS	TX60	067	610015	OA	1955	ROSENBERG NORTH	FORT BEND	TX30	157	613828	N	1956
RODESSA NORTH	MARION	TX60	315	610015	OA	1990	ROSENBERG WEST	FORT BEND	TX30	157	002636	N	1999
RODESSA NW	CASS	TX60	067	610046	OA	1964	ROSEWOOD	UPSHUR	TX60	459	613983	ONA	1973
RODESSA WEST	CASS	TX60	067	610077	OA	1987	ROSITA	DUVAL	TX40	131	614107	ON	1944
RODESSA-JEFF AREA	CASS	TX60	067	609922	OA	1949	ROSITA CREEK	DUVAL	TX40	131	614138	N	1952
RODESSA-JEFF AREA	MARION	TX60	315	609922	OA	1949	ROSITA EAST	DUVAL	TX40	131	616378	N	1997
RODESSA-JEFF AREA NORTH	CASS	TX60	067	609953	O	1956	ROSITA NW	DUVAL	TX40	131	614146	N	1976
RODESSA-RUBY	MARION	TX60	315	010616	OA	1985	ROSITA WEST	DUVAL	TX40	131	614169	ONA	1963
RODGERS	WARD	TX80	475	610093	N	1977	ROSNER ANDERSON	MONTGOMERY	TX30	339	614200	ON	1957
RODMAN-NOEL	UPTON	TX75	461	610139	OA	1953	ROSS	CLAY	TX90	077	614231	OA	1939
RODNEY	ANDREWS	TX80	003	610170	O	2003	ROSS	PALO PINTO	TX70	363	614231	OA	1982
RODRIGUEZ	WEBB	TX40	479	009911	N	1985	ROSS	STARR	TX40	427	614231	ONA	1943
RODRIGUEZ	LA SALLE	TX10	283	610232	OA	1954	ROSS BRANCH	SAN JACINTO	TX30	407	013287	N	1989
RODRIGUEZ NORTH	LA SALLE	TX10	283	007177	OA	1982	ROSS LEE	BASTROP	TX10	021	013629	O	1990
ROE	CLAY	TX90	077	016901	OA	2001	ROSS LEE	BROWN	TX70	049	013629	O	1991
ROEDER	DE WITT	TX20	123	610263	ONA	1956	ROSS MOUNTAIN	JACK	TX90	237	010845	O	1986
ROEHL	DE WITT	TX20	123	610294	N	1964	ROSS MOUNTAIN NW	JACK	TX90	237	010846	ONA	1986
ROEN	WEBB	TX40	479	011847	N	1987	ROSS MOUNTAIN SW	JACK	TX90	237	010847	O	1986
ROEPKE	CRANE	TX80	103	610387	OA	1951	ROSS NORTH	STARR	TX40	427	614448	ON	1953
ROEPKE NORTH	CRANE	TX80	103	017134	OA	2002	ROSS NW	STARR	TX40	427	614479	N	1967
ROGER	LIVE OAK	TX20	297	610573	N	1985	ROSS RANCH	KING	TX85	269	614510	OA	1944
ROGERS	COLEMAN	TX70	083	610666	N	1977	ROSS SLOAN	STEPHENS	TX70	429	614541	OA	1949
ROGERS	DUVAL	TX40	131	610666	ONA	1984	ROSS SOUTH	CLAY	TX90	077	614572	OA	1952
ROGERS	HARRISON	TX60	203	610666	ONA	1964	ROSS SOUTH	STARR	TX40	427	614572	N	1965
ROGERS	HEMPHILL	TX95	211	610666	N	1983	ROSS WELLS	LAVACA	TX20	285	005273	N	1996
ROGERS	KARNES	TX20	255	610666	N	1978	ROSS WEST	ARCHER	TX90	009	614603	OA	1949
ROGERS	WHEELER	TX95	483	610666	N	1983	ROSS WEST	CLAY	TX90	077	614603	OA	1944
ROGERS & ROGERS	MONTAGUE	TX90	337	610697	OA	1938	ROSS WEST	STARR	TX40	427	614603	ONA	1956
ROGERS LAKE	HARRISON	TX60	203	011242	O	1986	ROSS-BENNER	COLORADO	TX30	089	614275	N	1973
ROGERS RANCH	STEPHENS	TX70	429	610760	ONA	1976	ROSSER	BASTROP	TX10	021	007183	OA	1983
ROGERS-MCCRARY	WILBARGER	TX90	487	610759	O	1943	ROSSLYN	HARRIS	TX30	201	614634	O	1938
ROJO	GALVESTON	TX30	167	610007	O	1978	ROSSON	RUNNELS	TX75	399	008302	OA	1984
ROJO CABALLOS	PECOS	TX80	371	610976	ONA	1960	ROSSON	COOKE	TX90	097	614665	OA	1952
ROJO CABALLOS NW	REEVES	TX80	389	007178	OA	1982	ROTA	VICTORIA	TX20	469	013517	N	1989
ROJO CABALLOS SOUTH	PECOS	TX80	371	610995	ONA	1973	ROTAN	FISHER	TX70	151	614789	OA	1936
ROJO CABALLOS WEST	REEVES	TX80	389	611007	ONA	1966	ROTAN EAST	FISHER	TX70	151	614820	OA	1964
ROJO CANYON	KENT	TX85	263	015330	O	1994	ROTAN NORTH	FISHER	TX70	151	614851	O	1964
ROLETA	ZAPATA	TX40	505	611162	N	1955	ROTHERWOOD	HARRIS	TX30	201	614975	ONA	1955
ROLEX	CLAY	TX90	077	007179	OA	1982	ROTHERWOOD WEST	HARRIS	TX30	201	615006	OA	1955
ROLLEM	BEE	TX20	025	009319	N	1985	ROTTERSMAN	WEBB	TX40	479	615145	N	1979
ROLLING HILLS	NUECES	TX40	355	611472	ON	1958	ROUCH	GOLIAD	TX20	175	615192	N	1959
ROLLING ROCK	COLORADO	TX30	089	016375	N	1996	ROUGH CREEK	SCURRY	TX85	415	615223	O	1956
ROLLING ROCK NORTH	COLORADO	TX30	089	016376	N	1997	ROUGH CREEK RANCH	COLEMAN	TX70	083	009321	ONA	1985
ROLLINS	STEPHENS	TX70	429	611565	O	1955	ROUGH DRAW	FISHER	TX70	151	615254	OA	1961

TEXAS

Field Name	County Name	State Sub	Co Code	Field Code	Field Disc Type	Year	Field Name	County Name	State Sub	Co Code	Field Code	Field Disc Type	Year
ROUND PRAIRIE	NAVARRO	TX50	349	615750	N	1970	RUST CREEK	THROCKMORTON	TX70	447	001238	OA	1980
ROUND TOP	FISHER	TX70	151	615874	ONA	1947	RUST RANCH	KIMBLE	TX75	267	620420	OA	1975
ROUND TOP NORTH	FISHER	TX70	151	010619	OA	1985	RUST SOUTH	TOM GREEN	TX75	451	620440	OA	1953
ROUND TOP NW	FISHER	TX70	151	615905	ONA	1961	RUSTLER HILLS	CULBERSON	TX80	109	620471	O	1948
ROUND TOP WEST	FISHER	TX70	151	009482	OA	1984	RUSTY	MATAGORDA	TX30	321	620539	N	1973
ROUNDHOUSE	NAVARRO	TX50	349	615998	N	1967	RUSTY	MENARD	TX75	327	620539	O	1982
ROUNSAVILLE	STEPHENS	TX70	429	616122	O	1954	RUTH HUDSON	GAINES	TX85	165	520584	OA	1977
ROUSSEAU	BROWN	TX70	049	616153	ONA	1984	RUTH RANCK	PALO PINTO	TX70	363	620614	O	1973
ROWAN	BRAZORIA	TX30	039	616308	ONA	1940	RUTH SCHARBAUER	MIDLAND	TX80	329	620626	OA	1953
ROWAN & HOPE	NOLAN	TX70	353	616339	OA	1951	RUTHIE H	DUVAL	TX40	131	013737	OA	1990
ROWAN & HOPE NW	NOLAN	TX70	353	616370	OA	1954	RUTHIE LEWIS	RUNNELS	TX75	399	013064	OA	1988
ROWAN NE	BRAZORIA	TX30	039	011245	N	1986	RUTHKIRK	STONEWALL	TX70	433	620750	O	1955
ROWAN NORTH	BRAZORIA	TX30	039	616401	ONA	1953	RUTHY	STEPHENS	TX70	429	620781	N	1955
ROWAN NW	BRAZORIA	TX30	039	001223	OA	1980	RUTHY WEST	STEPHENS	TX70	429	620812	N	1962
ROWAN SOUTH	BRAZORIA	TX30	039	616432	ONA	1955	RUTLEDGE	COLORADO	TX30	089	620843	ONA	1968
ROWDEN NORTH	DUVAL	TX40	131	616494	ONA	1950	RUTLEDGE	ZAVALA	TX10	507	620843	N	1981
ROWE	JIM WELLS	TX40	249	616525	ONA	1953	RUWALDT	CALLAHAN	TX70	059	620967	O	1947
ROWE & BAKER	HENDERSON	TX50	213	616556	OA	1939	RUWCO-GLASSCOCK	SCURRY	TX85	415	015555	O	1995
ROWE EAST	JIM WELLS	TX40	249	616587	N	1966	RUWE-COB	HOWARD	TX80	227	620998	OA	1967
ROWE WEST	JIM WELLS	TX40	249	616618	N	1960	RUWE-COB	MITCHELL	TX80	335	620998	OA	1967
ROWELL	JONES	TX70	253	616649	O	1952	RYAN	LAVACA	TX20	285	621239	N	1979
ROWENA	JIM WELLS	TX40	249	616680	N	1956	RYAN	PALO PINTO	TX70	363	621239	OA	1980
ROWENA	RUNNELS	TX75	399	616680	ONA	1955	RYAN	STEPHENS	TX70	429	621239	OA	1957
ROWENA EAST	JIM WELLS	TX40	249	616711	N	1962	RYAN A	TAYLOR	TX70	441	011574	OA	1987
ROWENA NORTH	JIM WELLS	TX40	249	616742	ONA	1959	RYAN EAST	STEPHENS	TX70	429	621270	OA	1958
ROWENA NORTH	RUNNELS	TX75	399	616742	ONA	1962	RYAN OIL	YOUNG	TX50	503	621332	O	1950
ROWENA NW	RUNNELS	TX75	399	616748	N	1972	RYAN SOUTH	STEPHENS	TX70	429	621394	OA	1958
ROWENA SE	RUNNELS	TX75	399	000791	OA	1980	RYAN-HILL	STEPHENS	TX70	429	621301	O	1971
ROWENA SOUTH	RUNNELS	TX75	399	006698	OA	1984	RYDER	WHEELER	TX95	483	014808	N	1993
ROWLAND	HASKELL	TX70	207	616773	OA	1985	RYLANDER	SCURRY	TX85	415	621642	O	1950
ROXANNE K	GARZA	TX85	169	014128	OA	1991	S & B	RUNNELS	TX75	399	010622	O	1986
ROXANNE K SOUTH	GARZA	TX85	169	015890	O	1994	S & D	TAYLOR	TX70	441	622364	OA	1959
ROXBURY	TAYLOR	TX70	441	616835	OA	1982	S & F	SCHLEICHER	TX75	413	017330	N	2001
ROXI	GARZA	TX85	169	015891	O	1996	S & K	WILBARGER	TX90	487	622395	OA	1957
ROXIE	PECOS	TX80	371	616928	OA	1965	S A O C	JACK	TX90	237	008736	OA	1984
ROY	JACK	TX90	237	001225	OA	1980	S BEND	THROCKMORTON	TX70	447	004791	OA	1983
ROY BLAKE	YOUNG	TX90	503	616979	OA	1972	S C A R	JACKSON	TX20	239	622519	N	1954
ROY CLARK - MEL TILLIS	RUSK	TX60	401	003117	ONA	1982	S E C	BROWN	TX70	049	622527	OA	1978
ROY FULTZ	CLAY	TX90	077	616990	O	1951	S E CONE JR	LUBBOCK	TX85	303	009918	O	1985
ROY TOM	RUSK	TX60	401	617010	O	1972	S E G	PECOS	TX80	371	622531	ONA	1979
ROY WHITE	CRANE	TX80	103	009322	ONA	1985	S F M	GLASSCOCK	TX80	173	012056	ONA	1987
ROYAEGER	JIM HOGG	TX40	249	617021	OA	1955	S H	BEE	TX20	025	622550	ONA	1956
ROYAL GAIL	FISHER	TX70	151	617107	OA	1975	S I E	SCURRY	TX85	415	014279	O	1992
ROYALL	SHACKELFORD	TX70	417	617145	OA	1968	S L C	JONES	TX70	253	622612	OA	1958
ROYALON	COLEMAN	TX70	083	001226	OA	1981	S L C	STONEWALL	TX70	433	622612	OA	1958
ROYCE	CONCHO	TX75	095	617160	OA	1978	S L P	FAYETTE	TX30	149	622643	ONA	1969
ROYCE C LEWIS JR	RUNNELS	TX75	399	013630	N	1989	S M A	JACK	TX90	237	013926	O	1990
ROYE	YOUNG	TX90	503	010620	ONA	1985	S M S	KENT	TX85	263	622674	OA	1953
ROYSTON	FISHER	TX70	151	617176	OA	1928	S M S WEST	KENT	TX85	263	008737	O	1984
ROYSTON SOUTH	FISHER	TX70	151	617207	O	1953	S N B	KENT	TX85	263	016864	OA	2000
ROYSTON WEST	FISHER	TX70	151	617213	O	1978	S P L	MAVERICK	TX10	323	622705	O	1956
ROZELLA	BROWN	TX70	049	008796	N	1985	S S	STONEWALL	TX70	433	012057	OA	1987
ROZYPAL	SAN PATRICIO	TX40	409	617381	N	1975	S S G L	MARION	TX60	315	622767	ONA	1959
RR & K	PALO PINTO	TX70	363	001227	N	1980	S S R	RUNNELS	TX75	399	007184	OA	1981
RRR	KING	TX85	269	009483	OA	1984	S S R	TOM GREEN	TX75	451	007184	OA	1981
RSE	LIVE OAK	TX20	297	006699	N	1984	S U E	EASTLAND	TX70	133	013738	O	1990
RUBY	JACK	TX90	237	617805	OA	1979	S W BULLARD	CHEROKEE	TX70	073	010623	N	1985
RUCIAS NORTH	BROOKS	TX40	047	617823	ON	1978	S W T	IRION	TX75	235	622798	O	1960
RUCKER	COMANCHE	TX70	093	003118	N	1985	S.N.B.	KENT	TX85	263	016556	OA	2000
RUDASILL	EDWARDS	TX10	137	617851	N	1976	SABANA	EASTLAND	TX70	133	009323	OA	1985
RUDMAN	BEE	TX20	025	617991	ONA	1949	SABINE	HARRISON	TX60	203	622910	N	1977
RUDMAN WEST	BEE	TX20	025	006870	ONA	1984	SABINE LAKE NORTH	ORANGE	TX30	361	622922	N	1982
RUDMAN WEST	LIVE OAK	TX20	297	006870	ON	1984	SABINE PASS	JEFFERSON	TX30	245	622984	ONA	1959
RUDMOSE	JACK	TX90	237	011246	OA	1987	SABINE PASS	OFFSHORE-STATE	TX05	990	622984	O	1958
RUDOLPH	KENEDY	TX40	261	618022	N	1966	SABINE SE	HARRISON	TX60	203	007093	N	1979
RUDY	ANDREWS	TX80	303	618053	OA	1984	SABINE TRAM	NEWTON	TX30	351	623046	ONA	1945
RUEBEN	MARTIN	TX80	317	618177	O	1963	SABINE TRAM EAST	NEWTON	TX30	351	623052	ONA	1972
RUFFLE	WEBB	TX40	479	006166	N	1983	SABINE TRAM SW	NEWTON	TX30	351	001239	ONA	1981
RUFINO LOPEZ	ZAPATA	TX40	505	014277	N	1991	SABINE TRAM WEST	NEWTON	TX30	351	623077	ONA	1953
RUFUS	RUSK	TX60	401	618230	ONA	1975	SABINE WEST	ORANGE	TX30	361	008306	N	1981
RUGELEY NORTH	MATAGORDA	TX30	321	001229	N	1981	SABINO	PECOS	TX80	371	017833	N	2003
RUGELEY SW	MATAGORDA	TX30	321	000151	ONA	1978	SABLE	YOAKUM	TX85	501	623139	OA	1957
RUIDOSO	GOLIAD	TX20	175	015028	N	1994	SABLE EAST	YOAKUM	TX85	501	012420	O	1988
RULE	HASKELL	TX70	207	001230	OA	1981	SABLE NORTH	YOAKUM	TX85	501	623170	OA	1970
RULE BEND	HASKELL	TX70	207	618359	O	1974	SABLE SOUTH	YOAKUM	TX85	501	015894	O	1996
RULE NE	HASKELL	TX70	207	618363	O	1955	SABRA	TAYLOR	TX70	441	623201	ONA	1960
RULE NORTH	HASKELL	TX70	207	618394	OA	1951	SABRE	REEVES	TX80	389	623232	ONA	1958
RULE SE	HASKELL	TX70	207	618425	OA	1972	SABRE TOOTH	NOLAN	TX70	353	015029	O	1994
RULE SOUTH	HASKELL	TX70	207	618456	O	1960	SABRINA-MAG	DUVAL	TX40	131	623263	ON	1959
RULE SW	HASKELL	TX70	207	618487	OA	1953	SACATOSA	DIMMIT	TX10	127	623418	OA	1956
RULE WEST	HASKELL	TX70	207	618518	OA	1955	SACATOSA	MAVERICK	TX10	323	623418	ONA	1956
RULER	ROBERTS	TX95	393	618530	ONA	1975	SAD	ARCHER	TX90	009	003926	OA	1983
RUNGE	KARNES	TX20	255	618673	ONA	1943	SADDLE BUTTE NORTH	PECOS	TX80	371	002234	N	1979
RUNGE EAST	KARNES	TX20	255	618704	ON	1954	SADDLE BUTTE WEST	PECOS	TX80	371	015946	N	1995
RUNGE SOUTH	KARNES	TX20	255	618735	N	1954	SADIE	COKE	TX75	081	623635	O	1958
RUNGE SW	KARNES	TX20	255	618766	ONA	1945	SADIE TOM	ARCHER	TX90	009	015786	O	1958
RUNGE WEST	KARNES	TX20	255	618797	ON	1950	SADLER	GRAYSON	TX90	181	623666	OA	1945
RUNION	TOM GREEN	TX75	451	016820	OA	1998	SADLER SE	GRAYSON	TX90	181	623697	O	1954
RUNNAY NORTH	NUECES	TX40	355	001231	N	1981	SADLER SOUTH	GRAYSON	TX90	181	623728	O	1954
RUNNING DUKE	HOUSTON	TX60	225	618828	N	1971	SADLER SW	GRAYSON	TX90	181	623759	OA	1963
RUNNING J	YOUNG	TX90	503	010621	O	1985	SADLER WEST	GRAYSON	TX90	181	623790	OA	1954
RUNNING W	CRANE	TX80	103	618859	ONA	1954	SAENZ	DUVAL	TX40	131	623821	O	1965
RUNNING W NORTH	CRANE	TX80	103	618890	ONA	1963	SAFARI	EASTLAND	TX70	133	623836	OA	1974
RUNNING W SOUTH	CRANE	TX80	103	618921	N	1964	SAFFECO	COLEMAN	TX70	083	006701	OA	1984
RUNNING W WEST	CRANE	TX80	103	618952	ONA	1962	SAGE	SCHLEICHER	TX75	413	623852	ONA	1981
RUNNION	SMITH	TX60	423	618983	N	1977	SAGE CANYON	CRANE	TX80	103	623883	O	1959
RUNWAY	REEVES	TX80	389	619029	N	1972	SAGE CREEK	DIMMIT	TX10	127	623914	ONA	1958
RURAL SHADE	NAVARRO	TX50	349	001232	OA	1979	SAGE CREEK WEST	DIMMIT	TX10	127	624007	O	1993
RURAL SHADE SOUTH	NAVARRO	TX50	349	016741	N	1992	SAGE DRAW	DICKENS	TX85	125	009325	OA	1985
RUSK	CHEROKEE	TX60	073	619665	O	1934	SAGEBRUSH	HANSFORD	TX95	195	624131	ON	1956
RUSK SE	CHEROKEE	TX60	073	000159	N	1981	SAGERTON	HASKELL	TX70	207	624193	OA	1958
RUSK SOUTH	CHEROKEE	TX60	073	619727	OA	1957	SAGERTON EAST	HASKELL	TX70	207	004503	OA	1983
RUSMAG	JACK	TX90											

Field Name	County Name	State Sub	Co Code	Field Code	Field Disc Type Year	Field Name	County Name	State Sub	Co Code	Field Code	Field Disc Type Year
SAL DEL REY	HIDALGO	TX40	215	624844	N 1955	SAN MANUEL EAST	HIDALGO	TX40	215	003740	N 1982
SAL DEL REY WEST	HIDALGO	TX40	215	624875	N 1957	SAN MARTIN	CAMERON	TX40	061	628843	N 1965
SALADO CREEK	STARR	TX40	427	010165	N 1985	SAN MARTINE	REEVES	TX80	389	628846	N 1973
SALE RANCH	GLASSCOCK	TX80	173	624999	OA 1971	SAN MARTINE SW	REEVES	TX80	389	004506	N 1983
SALE RANCH SALEM	MARTIN	TX80	317	624999	OA 1971	SAN MIGUEL CREEK	MCMULLEN	TX10	311	628905	ONA 1948
SALEM EAST	VICTORIA	TX20	469	625030	ONA 1948	SAN MIGUEL CREEK EAST	MCMULLEN	TX10	311	628936	OA 1971
SALEM EAST	JACKSON	TX20	239	625185	N 1948	SAN MIGUEL CREEK NE	MCMULLEN	TX10	311	628967	O 1967
SALEM SE	VICTORIA	TX20	469	625185	N 1948	SAN MIGUEL CREEK SE	MCMULLEN	TX10	311	015332	O 1995
SALEM SW	VICTORIA	TX20	469	625309	N 1954	SAN PABLO	JIM HOGG	TX40	247	629029	OA 1948
SALEM WEST	VICTORIA	TX20	469	625340	N 1954	SAN PABLO NORTH	JIM HOGG	TX40	247	629044	OA 1979
SALEM-MCCAN	VICTORIA	TX20	469	001242	N 1978	SAN PATRICIO	SAN PATRICIO	TX40	409	629060	O 1958
SALESVILLE SOUTH	PALO PINTO	TX70	363	001243	N 1981	SAN PEDRO	DIMITT	TX10	127	008617	OA 1984
SALESVILLE WEST	PALO PINTO	TX70	363	001244	N 1979	SAN RAFAEL	ZAPATA	TX40	505	629091	N 1956
SALIDA DEL SOL	COLORADO	TX30	089	012883	N 1988	SAN RAMON	HIDALGO	TX40	215	629122	ON 1951
SALINAS	STARR	TX40	427	625495	N 1953	SAN RAMON WEST	HIDALGO	TX40	215	629129	N 1972
SALINE	VAN ZANDT	TX50	467	625526	N 1977	SAN ROMAN	STARR	TX40	427	629153	ONA 1962
SALISBURY	GAINES	TX85	165	006389	O 1996	SAN ROMAN EAST	STARR	TX40	427	002237	OA 1982
SALLER	PANOLA	TX60	365	017226	N 2002	SAN ROMAN WEST	STARR	TX40	427	629184	ON 1966
SALLIE	ARCHER	TX90	009	625743	O 1959	SAN SALVADOR	BROOKS	TX40	047	629215	N 1959
SALLIE	REAGAN	TX75	383	625743	ON 1979	SAN SALVADOR	HIDALGO	TX40	215	629215	N 1935
SALLIE	STERLING	TX80	431	625743	O 1997	SAN SALVADOR SW	HIDALGO	TX40	215	629246	N 1967
SALLY	DE WITT	TX20	123	625774	N 1951	SAN YGNACIO	ZAPATA	TX40	505	629228	N 1974
SALLY	SHACKELFORD	TX70	417	625774	O 1995	SAN YGNACIO EAST	ZAPATA	TX40	505	629332	N 1975
SALLY ANN FIREBAUGH	FISHER	TX70	151	014482	O 1992	SANBORN	MATAGORDA	TX30	321	629339	N 1954
SALLY WITHERS LAKE	JASPER	TX30	241	625805	OA 1956	SAN-BREN-GAYL	NAVARRO	TX50	349	001251	N 1974
SALLY WITHERS NORTH	JASPER	TX30	241	008308	OA 1980	SANCHEZ	STARR	TX40	427	008738	N 1984
SALLY WITHERS WEST	JASPER	TX30	241	625836	ONA 1961	SANCHEZ HILL	WEBB	TX40	479	629424	N 1975
SALMON	ANDERSON	TX60	001	625929	OA 1957	SANCHEZ HILL SW	WEBB	TX40	479	629430	N 1978
SALMON	HOUSTON	TX60	225	625929	OA 1957	SANCHEZ RANCH	STARR	TX40	427	013799	N 1990
SALMON SOUTH	ANDERSON	TX60	001	625960	O 1962	SANCO NW	COKE	TX75	081	012274	OA 1987
SALOMENA	ZAPATA	TX40	505	625991	O 1954	SANCREE	WISE	TX90	497	629618	ONA 1954
SALONA	MONTAGUE	TX90	337	013291	O 1989	SANCREE SOUTH	WISE	TX90	497	629649	ON 1954
SALSA	COLORADO	TX30	089	016482	N 1998	SAND BLUFF	STERLING	TX80	431	013415	OA 1989
SALT BRANCH	TAYLOR	TX70	441	626239	OA 1949	SAND BRANCH CREEK	HOUSTON	TX60	225	007230	O 1998
SALT BREAK	NAVARRO	TX50	349	012622	N 1988	SAND CREEK	LIPSCOMB	TX95	295	629742	N 1998
SALT CREEK	BROWN	TX70	049	626270	N 1942	SAND DOLLAR	HOWARD	TX80	227	015597	O 1995
SALT CREEK	KENT	TX85	263	626270	OA 1950	SAND FLAT	SMITH	TX60	423	629928	OA 1944
SALT CREEK	LIVE OAK	TX20	297	626270	N 1968	SAND FLAT NORTH	SMITH	TX60	423	629943	ONA 1972
SALT CREEK SOUTH	KENT	TX85	263	626394	OA 1952	SAND FLAT WEST	SMITH	TX60	423	016974	O 2001
SALT CREEK SOUTH	REFUGIO	TX20	391	626394	N 1983	SAND HILL	UPSHUR	TX60	459	629990	N 1980
SALT DRAW	REEVES	TX80	389	008728	N 2002	SAND HILLS	CRANE	TX80	103	630052	ONA 1930
SALT FLAT	CALDWELL	TX10	055	626456	ONA 1928	SAND HILLS EAST	CRANE	TX80	103	630083	OA 1968
SALT FLAT	GUADALUPE	TX10	187	626456	ONA 1928	SAND HILLS NORTH	CRANE	TX80	103	630114	OA 1957
SALT FLAT NORTH	CALDWELL	TX10	055	626487	O 1939	SAND HILLS NW	CRANE	TX80	103	630145	ONA 1963
SALT FLAT WEST	CALDWELL	TX10	055	626518	OA 1956	SAND HILLS SOUTH	CRANE	TX80	103	630176	ONA 1956
SALT FORK	YOUNG	TX90	503	626549	ON 1979	SAND HILLS WEST	CRANE	TX80	103	630207	ONA 1943
SALT FORK SOUTH	YOUNG	TX90	503	626642	O 1960	SAND HILLS WEST	WARD	TX80	475	630207	ONA 1943
SALT GRASS EAST	ORANGE	TX30	361	005608	N 1998	SAND HOLLOW	FRIO	TX10	163	630238	O 1953
SALT GRASS WEST	ORANGE	TX30	361	005623	N 1998	SAND LAKE	REEVES	TX80	389	630269	ONA 1958
SALT LAKE	ARANSAS	TX40	007	626735	ON 1948	SAND LAKE WEST	REEVES	TX80	389	007187	OA 1983
SALT PRONG	SHACKELFORD	TX70	417	626890	OA 1951	SAND OAK	WILSON	TX10	493	630300	O 1965
SALTILLO	KENEDY	TX40	261	627107	N 1962	SAND POINT SOUTH	CALHOUN	TX20	057	630331	N 1953
SALURIA	CALHOUN	TX20	057	627169	ONA 1968	SAND SPRINGS	HOWARD	TX80	227	630424	OA 1959
SALVATION	RUNNELS	TX75	399	010849	O 1986	SAND TECH	RUNNELS	TX75	399	010852	OA 1986
SAM	JACKSON	TX20	239	627200	O 1966	SAND TRAP	HENDERSON	TX50	213	011250	N 1986
SAM	TAYLOR	TX70	441	627200	OA 1978	SAND WALKING	MIDLAND	TX80	329	011251	OA 1987
SAM CUNNINGHAM	DUVAL	TX40	131	627231	ONA 1952	SANDBATH	JONES	TX70	253	010169	OA 1985
SAM EASTER	JACK	TX90	237	627262	ONA 1970	SANDERS	CLAY	TX90	077	630672	OA 1959
SAM ELROD	PALO PINTO	TX70	363	010850	N 1986	SANDERS	MONTAGUE	TX90	337	630672	OA 1942
SAM FORDYCE	HIDALGO	TX40	215	627293	ONA 1934	SANDERS	SHACKELFORD	TX70	417	630672	ONA 1960
SAM FORDYCE	STARR	TX40	427	627293	ONA 1934	SANDERS-BURCHARD	SHACKELFORD	TX70	417	630703	OA 1968
SAM FORDYCE NORTH	STARR	TX40	427	627324	O 1937	SANDERSON	BROWN	TX70	049	630711	N 1975
SAM HORTON	THROCKMORTON	TX70	447	627345	O 1975	SANDHOP	VICTORIA	TX20	469	015333	N 1994
SAM HOUSTON	WALKER	TX30	471	627355	OA 1946	SANDIA	COLEMAN	TX70	083	630796	N 1981
SAM LARRY	MADISON	TX30	313	627386	O 1951	SANDIA EAST	JIM WELLS	TX40	249	630796	ON 1926
SAM WEST	TAYLOR	TX70	441	001245	OA 1980	SANDIA SOUTH	JIM WELLS	TX40	249	630827	ON 1954
SAM WILSON	ARANSAS	TX40	007	627417	O 1954	SANDIA WEST	JIM WELLS	TX40	249	002238	N 1981
SAMANO	STARR	TX40	427	010166	N 1985	SANDIES CREEK	GONZALES	TX10	177	630858	O 1969
SAMANO EAST	STARR	TX40	427	017423	N 2002	SANDILLA	WEBB	TX40	479	001253	N 1969
SAMEDAN	OFFSHORE-STATE	TX05	990	001246	N 1979	SANDRA	THROCKMORTON	TX70	447	630982	O 1970
SAMPLE NORTH	GONZALES	TX10	177	010851	OA 1986	SANDRA K	PARKER	TX70	367	001254	N 1978
SAMUEL	LIPSCOMB	TX95	295	014386	O 1992	SANDRA KAY	MONTAGUE	TX90	337	013518	O 1990
SAN AMBROSIA	WEBB	TX40	479	017331	N 2001	SANDTRAP	LIPSCOMB	TX95	295	008618	N 1984
SAN ANGELO	TOM GREEN	TX75	451	627913	O 1957	SANDUSKY	GRAYSON	TX90	181	631137	OA 1950
SAN ANGELO SE	TOM GREEN	TX75	451	627944	O 1962	SANDUSKY NORTH	GRAYSON	TX90	181	631168	OA 1950
SAN ANTONIO BAY	CALHOUN	TX20	057	627975	N 1952	SANDUSKY SOUTH	GRAYSON	TX90	181	631199	OA 1954
SAN ANTONIO BAY NORTH	CALHOUN	TX20	057	628006	ONA 1955	SANDUSKY WEST	GRAYSON	TX90	181	631230	OA 1968
SAN ANTONIO BAY SOUTH	CALHOUN	TX20	057	628018	ONA 1978	SANDY	WHARTON	TX30	481	631261	ONA 1974
SAN ANTONIO BAY WEST	CALHOUN	TX20	057	004141	N 1982	SANDY BEND	LAVACA	TX20	285	631323	N 1990
SAN AUGUSTINE	SAN AUGUSTINE	TX60	405	628130	O 1947	SANDY CREEK	JACKSON	TX20	239	631385	ONA 1948
SAN BENITO	COKE	TX75	081	628161	O 1948	SANDY CREEK	POLK	TX30	373	631385	OA 1978
SAN CAJA	LIVE OAK	TX20	297	628178	N 1977	SANDY CREEK	SHELBY	TX60	419	631385	OA 1983
SAN CAJA	MCMULLEN	TX10	311	628178	N 1977	SANDY CREEK NORTH	JACKSON	TX20	239	631416	N 1956
SAN CAJA SW	MCMULLEN	TX10	311	007185	N 1982	SANDY CREEK SW	JACKSON	TX20	239	631447	N 1963
SAN CARLOS	HIDALGO	TX40	215	628192	N 1953	SANDY CREEK WEST	LAVACA	TX20	285	015618	O 1995
SAN DIEGO	DUVAL	TX40	131	628254	N 1959	SANDY CROSSING	STONEMAN	TX70	433	631478	O 1960
SAN DIEGO EAST	JIM WELLS	TX40	249	628285	ONA 1960	SANDY EAST	SHACKELFORD	TX70	417	001255	N 1979
SAN DIEGO NE	JIM WELLS	TX40	249	007328	N 1983	SANDY HILL	FISHER	TX70	151	631509	OA 1949
SAN DIEGO NORTH	DUVAL	TX40	131	003927	N 1983	SANDY HILL WEST	FISHER	TX70	151	631540	O 1953
SAN DIEGO SOUTH	DUVAL	TX40	131	628309		SANDY POINT	BRAZORIA	TX30	039	631664	ON 1937
SAN DIEGO SW	DUVAL	TX40	131	628311	ONA 1978	SANDY POINT WEST	BRAZORIA	TX30	039	631680	ONA 1975
SAN DIEGO WEST	DUVAL	TX40	131	628316	N 1960	SANDY RIDGE	COMANCHE	TX70	093	001256	OA 1983
SAN DOMINGO	BEE	TX20	025	628347	ONA 1947	SANDY RIDGE	FISHER	TX70	151	001256	N 1981
SAN DOMINGO SOUTH	BEE	TX20	025	628378	ONA 1954	SANER RANCH	MAVERICK	TX10	323	631819	OA 1965
SAN EDUARDO	JIM HOGG	TX40	247	628409	ON 1950	SANER RANCH	ZAVALA	TX10	507	631819	OA 1965
SAN EDUARDO EAST	JIM HOGG	TX40	247	001247	O 1974	SANFORD	RUNNELS	TX75	399	631850	O 1954
SAN FELIPE	AUSTIN	TX30	015	62853							

TEXAS

Field Name	County Name	State Sub	Co Code	Field Code	Field Disc Type Year	Field Name	County Name	State Sub	Co Code	Field Code	Field Disc Type Year
SANTA ANNA NORTH	COLEMAN	TX70	083	632470	N 1951	SAYED	YOUNG	TX90	503	636397	ONA 1974
SANTA ANNA NW	COLEMAN	TX70	083	632501	O 1950	SAYED NE	YOUNG	TX90	503	636403	OA 1974
SANTA ANNA SOUTH	COLEMAN	TX70	083	632532	ONA 1951	SAYERSVILLE	BASTROP	TX10	021	636407	OA 1952
SANTA ANNA WEST	COLEMAN	TX70	083	632563	O 1959	SAYLES	JONES	TX70	253	636438	OA 1932
SANTA CHRISTI	IRION	TX75	235	000797	OA 1979	S-B	KNOX	TX90	275	622457	O 1957
SANTA CRUZ	DUVAL	TX40	131	013293	N 1989	SCALING	CLAY	TX90	077	636663	OA 1944
SANTA CRUZ NORTH	DUVAL	TX40	131	632718	ON 1952	SCALING RANCH	CLAY	TX90	077	636694	O 1972
SANTA FE	BROOKS	TX40	047	632749	ONA 1949	SCALING RANCH SOUTH	CLAY	TX90	077	636725	OA 1972
SANTA FE EAST	TERRY	TX85	445	632749	OA 1985	SCAN	YOUNG	TX90	503	001264	OA 1979
SANTA FE SOUTH	BROOKS	TX40	047	632780	N 1959	SCANDRILL	WHEELER	TX95	483	003120	N 1982
SANTA FE SOUTH	BROOKS	TX40	047	632842	ONA 1949	SCANROCK	JACK	TX90	237	007190	OA 1981
SANTA FE SPINDLETOP	HIDALGO	TX40	215	632842	ONA 1949	SCARBER	JACK	TX90	237	004796	OA 1983
SANTA FE-PAGE	HOPKINS	TX50	223	017292	OA 2002	SCARBOROUGH	WINKLER	TX80	495	636880	ONA 1927
SANTA MARGARITA	STARR	TX85	165	012842	OA 1988	SCARBOROUGH NORTH	WINKLER	TX80	495	636911	OA 1947
SANTA MARIA	HIDALGO	TX40	215	011853	N 1987	SCATTER	PALO PINTO	TX70	363	001265	N 1979
SANTA MARIA WEST	HIDALGO	TX40	215	017992	N 2005	SCHAEFFER	OLDHAM	TX95	359	003934	OA 1983
SANTA RITA	HIDALGO	TX40	215	632997	ONA 1958	SCHAFER-BROWN	MEDINA	TX10	325	013296	OA 1989
SANTA RITA	STARR	TX40	427	632997	N 1972	SCHALEBEN	HIDALGO	TX40	215	001268	N 1981
SANTA RITA SOUTH	REAGAN	TX75	383	633028	OA 1961	SCHARBAUER RANCH	MIDLAND	TX80	329	002244	OA 1982
SANTA ROSA	KENEDY	TX40	261	633059	N 1958	SCHATTEL	SCURRY	TX85	415	637221	O 1948
SANTA ROSA	PECOS	TX80	371	633059	ONA 1948	SCHENECKER	CLAY	TX90	077	637237	OA 1978
SANTA ROSA SOUTH	PECOS	TX80	371	633090	ONA 1939	SCHENK	HENDERSON	TX50	213	016639	OA 2001
SANTA ROSA SPRING	PECOS	TX80	371	004045	ONA 1982	SCHERER	ARCHER	TX90	009	637283	OA 1959
SANTA TERESA	STARR	TX40	427	633152	N 1949	SCHETAWEE	VICTORIA	TX20	469	637329	N 1973
SANTA-FE BRYAN	COMANCHE	TX70	093	008619	N 1984	SCHICK	SHACKELFORD	TX70	417	014054	ONA 1990
SANTELLANA	HIDALGO	TX40	215	633183	N 1952	SCHICK SOUTH	STONEWALL	TX70	433	637376	OA 1955
SANTELLANA SOUTH	HIDALGO	TX40	215	633214	ON 1957	SCHICK WEST	STONEWALL	TX70	433	003935	OA 1983
SANTO	PALO PINTO	TX70	363	001257	N 1980	SCHIEMENZ	HOWARD	TX80	227	637438	O 1971
SANTO EAST	PALO PINTO	TX70	363	001258	N 1980	SCHIMMEL-BATTS	BASTROP	TX10	021	637469	O 1931
SANTO NINO	DUVAL	TX40	131	633276	ON 1955	SCHIURRING	COLORADO	TX30	089	637549	N 1975
SANTO NINO	WEBB	TX40	479	633276	ONA 1955	SCHKADE	CALLAHAN	TX70	059	637562	O 1969
SANTO NINO NORTH	DUVAL	TX40	131	633307	N 1959	SCHKADE	SHACKELFORD	TX70	417	637562	OA 1962
SANTO NINO NW	WEBB	TX40	479	633338	OA 1960	SCHKADE SOUTH	SHACKELFORD	TX70	417	637624	O 1963
SANTO NORTH	PALO PINTO	TX70	363	633345	N 1971	SCHKADE-JACKSON	CALLAHAN	TX70	059	637593	O 1954
SANTO SE	PALO PINTO	TX70	363	004507	N 1983	SCHLITTLER	THROCKMORTON	TX70	447	637903	OA 1948
SANTO SOUTH	PALO PINTO	TX70	363	633369	ON 1970	SCHLITTLER	YOUNG	TX90	503	637903	OA 1948
SANTO THOMAS	WEBB	TX40	479	633377	N 1973	SCHLUETER-MATNEY	EASTLAND	TX70	133	006508	O 1984
SANTONE	AUSTIN	TX30	015	633385	ONA 1973	SCHMIDT	DAWSON	TX85	115	638182	O 1961
SANTOS	WEBB	TX40	479	633400	ON 1949	SCHMIDT	HIDALGO	TX40	215	638182	N 1962
SANZENBACHER	CLAY	TX90	077	633462	OA 1956	SCHMIDT NW	HIDALGO	TX40	215	638191	N 1975
SAP OAK	JACK	TX90	237	010170	OA 1984	SCHMIDT SOUTH	HIDALGO	TX40	215	016545	N 1999
SAP OAK NE	ERATH	TX70	143	633475	N 1978	SCHMOKER	WILBARGER	TX90	487	638399	OA 1958
SARAH	ERATH	TX70	143	001259	N 1980	SCHNEIDER	WOOD	TX60	499	638461	OA 1988
SARAH	CALHOUN	TX20	057	007188	OA 1984	SCHNEIDER NORTH	WOOD	TX60	499	017359	N 2003
SARAH	YOUNG	TX90	503	007188	N 1981	SCHNELL	HANSFORD	TX95	195	638523	N 1986
SARAH ELIZABETH	STEPHENS	TX70	429	013632	OA 1989	SCHNIERS	TOM GREEN	TX75	451	009925	ONA 1985
SARAH ELLIS	SHACKELFORD	TX70	417	633787	N 1979	SCHOBEL	COLORADO	TX30	089	012276	N 1987
SARAH GRAD	TAYLOR	TX70	441	015418	O 1995	SCHOLL	YOUNG	TX90	503	638864	OA 1953
SARAH WHITE	GALVESTON	TX30	167	633834	ONA 1958	SCHOONMAKER	JONES	TX70	253	013297	OA 1989
SARAH WHITE EAST	GALVESTON	TX30	167	633865	N 1959	SCHROEDER	GOLIAD	TX20	175	639143	N 1956
SARAH WHITE WEST	GALVESTON	TX30	167	633896	O 1959	SCHROEDER	OCHILTREE	TX95	357	639143	O 1977
SARA-MAG	HOWARD	TX80	227	633741	OA 1954	SCHROEDER	VICTORIA	TX20	469	639143	N 1956
SARA-MAG NORTH	HOWARD	TX80	227	633772	OA 1962	SCHROEDER	ZAPATA	TX40	505	639143	N 1958
SARATOGA	HARDIN	TX30	199	633958	OA 1901	SCHROEDER NW	GOLIAD	TX20	175	639151	
SARATOGA WEST	HARDIN	TX30	199	633989	OA 1953	SCHROEDER WEST	GOLIAD	TX20	175	002248	ONA 1979
SARCO CREEK	GOLIAD	TX20	175	634020	ONA 1938	SCHUBERT	HAYS	TX10	209	639174	O 1955
SARCO CREEK SOUTH	GOLIAD	TX20	175	008955	OA 1985	SCHUCH	COKE	TX75	081	639185	OA 1970
SARCO CREEK WEST	GOLIAD	TX20	175	634051	ONA 1949	SCHUECH	JACKSON	TX20	239	002249	O 1981
SARCO CREEK WEST	JACKSON	TX20	239	634051	N 1950	SCHULER	PECOS	TX80	371	639205	O 1964
SARDIS	CHEROKEE	TX60	073	634113	O 1947	SCHULER SOUTH	TERRELL	TX75	443	639267	O 1966
SARGENT	MATAGORDA	TX30	321	634268	ON 1949	SCHULTZ	COMANCHE	TX70	093	639391	N 1984
SARGENT SOUTH	MATAGORDA	TX30	321	634299	N 1952	SCHULTZ	LIPSCOMB	TX95	295	639391	N 1981
SARITA	KENEDY	TX40	261	634330	ONA 1948	SCHULZ	LIVE OAK	TX20	297	639453	ONA 1949
SARITA	KLEBERG	TX40	273	634330	ONA 1948	SCHULZ & BRANNAN	YOUNG	TX90	503	639463	OA 1956
SARITA EAST	KENEDY	TX40	261	634361	N 1967	SCHUMACHER	SHACKELFORD	TX70	417	639484	O 1968
SARITA NW	KENEDY	TX40	261	008309	N 1983	SCHUSTER	HIDALGO	TX40	215	639546	OA 1957
SARITA SE	KENEDY	TX40	261	008310	O 1982	SCHWAB	POLK	TX30	373	639577	ONA 1933
SARITA SHALLOW	KENEDY	TX40	261	008797	N 1984	SCHWAB SOUTH	POLK	TX30	373	001271	OA 1979
SARITA SW	KENEDY	TX40	261	008311	ON 1980	SCHWARTZ	LIVE OAK	TX20	297	639639	ON 1946
SARITA WEST	JIM WELLS	TX40	249	001260	ON 1980	SCHWARTZ	PALO PINTO	TX70	363	639639	N 1981
SARNOSA	DUVAL	TX40	131	634392	ONA 1932	SCHWARTZ	PARKER	TX70	367	639639	N 1981
SARNOSA SOUTH	DUVAL	TX40	131	634417	OA 1975	SCHWARTZ NORTH	LIVE OAK	TX20	297	639670	N 1958
SARNOSA WEST	DUVAL	TX40	131	634423	OA 1949	SCHWARZ	WEBB	TX40	479	639684	N 1977
SARTAIN DRAW	JACK	TX90	237	010171	OA 1985	SCHWEERS	MEDINA	TX10	325	002251	N 1977
SARTWELLE	LAVACA	TX20	285	634475	ON 1974	SCHWIENING RANCH	SUTTON	TX75	435	000798	N 1979
SARTWELLE WEST	LAVACA	TX20	285	002239	N 1981	SCIENCE	JACK	TX90	237	000222	N 1986
SASPAMCO	BEXAR	TX10	029	634640	OA 1949	SCISSORS	HIDALGO	TX40	215	005873	ON 1998
SASPAMCO	WILSON	TX10	493	634640	OA 1949	SCOOBER CREEK	CHEROKEE	TX60	073	639918	N 1971
SASSY	LIMESTONE	TX50	293	013294	ONA 1989	SCOOBER CREEK	RUSK	TX60	401	639918	N 1971
SATELLITE	ANDREWS	TX80	003	017135	O 2002	SCOOBER CREEK NORTH	RUSK	TX60	401	000799	N 1978
SATIN	FALLS	TX50	145	634919	OA 1950	SCOTLAND	ARCHER	TX90	009	640011	OA 1940
SATSUMA	HARRIS	TX30	201	634981	ONA 1936	SCOTLAND NORTH	ARCHER	TX90	009	640042	O 1946
SATSUMA NE	HARRIS	TX30	201	635027	OA 1973	SCOTLAND SOUTH	ARCHER	TX90	009	640073	OA 1957
SATSUMA NORTH	HARRIS	TX30	201	635043	O 1955	SCOTT	BEE	TX20	025	640104	N 1950
SATSUMA SOUTH	HARRIS	TX30	201	635074	ONA 1954	SCOTT	PARKER	TX70	367	640104	N 1978
SATTERWHITE	STEPHENS	TX70	429	635105	O 1952	SCOTT	REEVES	TX80	389	640104	ONA 1946
SATURDAY	FISHER	TX70	151	635136	OA 1956	SCOTT	WARD	TX80	475	640104	ONA 1946
SATURDAY EAST	FISHER	TX70	151	007956	OA 1982	SCOTT & HOPPER	BROOKS	TX40	047	640135	ONA 1943
SATURN	GONZALES	TX10	177	004508	OA 1983	SCOTT & HOPPER EAST	BROOKS	TX40	047	640166	N 1964
SAUCITO	STARR	TX40	427	635229	N 1954	SCOTT & HOPPER SOUTH	BROOKS	TX40	047	640186	N 1976
SAUDER	WILBARGER	TX90	487	635260	OA 1955	SCOTT & HOPPER WEST	BROOKS	TX40	047	640197	O 1954
SAULS	HARDEMAN	TX90	197	017373	O 2003	SCOTT RANCH	ARCHER	TX90	009	002252	OA 1982
SAUNDERS	REAGAN	TX75	383	635415	O 1958	SCOTT SE	PECOS	TX80	371	003936	OA 1983
SAUNDERS	YOUNG	TX90	503	635415	N 1982	SCOTT SMITH	THROCKMORTON	TX70	447	640414	OA 1983
SAVAGE	SHACKELFORD	TX70	417	635601	O 1954	SCOTT-SIERRA	WHARTON	TX30	481	640405	N 1974
SAVAGE SWD	CROSBY	TX85	107	001261	O 1980	SCOTTSMITH	HARRISON	TX60	203	640476	O 1947
SAVELL	ROBERTSON	TX50	395	016381	N 1997	SCOTTSMITH EAST	HARRISON	TX60	203	640497	ONA 1975
SAVIOR	RUNNELS	TX75	399	009328	OA 1985	SCOTTSMITH NE	HARRISON	TX60	203	640507	OA 1965
SAWGRASS	VICTORIA	TX20	469	012061	ON 1987	SCOTTSMITH NORTH	HARRISON	TX60	203	640538	ONA 1954
SAWYER	BROWN	TX70	049	636097	OA 1983	SCOTTSMITH NW	HARRISON	TX60	203	640569	N 1960
SAWYER	CROCKETT	TX75	105	636097	ONA 1960	SCOTTSMITH SW	HARRISON	TX60	203	640572	N 1979
SAWYER	EDWARDS	TX10	137	636097	ONA 1960	SCOTTSMITH WEST	HARRISON	TX60	203	640574	O 1977
SAWYER	SCHLEICHER	TX75	413	636097	ONA 1960	SCOTTY	WHARTON	TX30	481	640600	N 1979
SAWYER	SUTTON	TX75	435	636097	ONA 1960	SCOTTY	WILSON	TX10	493	640600	ONA 1954
SAWYER NORTH	REAGAN	TX75	383	636128	O 1952	SCRANTON	CALLAHAN	TX70	059	640662	OA 1939
SAXET	NUECES	TX40	355	636221	ONA 1923	SCRANTON	EASTLAND	TX70	133	640662	OA 1939
SAXET DEEP	NUECES	TX40	355	636252	ONA 1945	SCRANTON NW	CALLAHAN	TX70	059	001275	OA 1980
SAXET EAST	NUECES	TX40	355	011254	ONA 1987	SCREWBAN	CULBERSON	TX80	109	640693	OA 1958
SAXET NORTH	NUECES	TX40	355	63							

Field Name	County Name	State Sub	Co Code	Field Code	Field Disc Type	Year	Field Name	County Name	State Sub	Co Code	Field Code	Field Disc Type	Year
SCRIBE	WICHITA	TX90	485	640817	OA	1967	SEMINOLE WEST	GAINES	TX85	165	644173	OA	1948
SCROGGS	OCHILTREE	TX95	357	007957	N	1982	SEMMES	STARR	TX40	427	644359	O	1948
SCRUB OAKS	COKE	TX75	081	000800	OA	1980	SENATE	JACK	TX90	237	009330	ONA	1985
SCT	STEPHENS	TX70	429	010173	OA	1985	SENATE STATION	JACK	TX90	237	013298	O	1989
SCURLOCK	LEON	TX50	289	640879	N	1996	SENECA	MCLENNAN	TX50	309	644384	O	1978
SCURRY BYRD	SCURRY	TX85	415	001276	OA	1979	SENECA	SCHLEICHER	TX75	413	644384	ONA	1983
SDC	SHACKELFORD	TX70	417	015733	N	1995	SENKEL	YOUNG	TX90	503	001284	ONA	1981
SE VAN	WEBB	TX40	479	017641	N	2004	SEPTEMBER	GRAYSON	TX90	181	007193	OA	1982
SEABREEZE	CHAMBERS	TX30	071	640980	ONA	1937	SERAFIN	ZAPATA	TX40	505	001285	N	1980
SEABREEZE NORTH	CHAMBERS	TX30	071	006988	ONA	1984	SERBA	ZAVALA	TX10	507	644607	N	1961
SEABREEZE SE	CHAMBERS	TX30	071	641042	O	1969	SERBAN	MAVERICK	TX10	323	644612	N	1978
SEABROOK	CHAMBERS	TX30	071	641073	ONA	1963	SERBIN	BASTROP	TX10	021	010175	O	1987
SEABROOK EAST	CHAMBERS	TX30	071	641104	ONA	1964	SERBIN	LEE	TX30	287	010175	OA	1985
SEACLIFF	YOUNG	TX90	503	011855	O	1987	SERENDIPITY	YOUNG	TX90	503	644650	OA	1974
SEADRIFT	CALHOUN	TX20	057	641197	N	1961	SERENDIPITY-MUCHO	JIM HOGG	TX40	247	017227	N	2002
SEADRIFT NORTH	CALHOUN	TX20	057	006872	N	1984	SERGIO	PALO PINTO	TX70	363	015035	O	1994
SEADRIFT NW	CALHOUN	TX20	057	006598	N	1983	SERIGHT	CROCKETT	TX75	105	007194	OA	1982
SEADRIFT WEST	CALHOUN	TX20	057	002253	N	1979	SERIO	ANDREWS	TX80	003	644669	OA	1970
SEAGO	MONTAGUE	TX90	337	641228	O	1949	SERS	COLEMAN	TX70	083	015036	N	1993
SEAGRAVES	GAINES	TX85	165	641259	OA	1955	SERVICE	COLEMAN	TX70	083	644700	OA	1984
SEAGRAVES	YOAKUM	TX85	501	641259	OA	1955	SERVICE	RUNNELS	TX75	399	644700	OA	1954
SEAGRAVES SOUTH	GAINES	TX85	165	641290	OA	1955	SESSIONS SOUTH	CHEROKEE	TX60	073	644917	ON	1952
SEAGRAVES SW	GAINES	TX85	165	001278	OA	1981	SET RANCH	PALO PINTO	TX70	363	644929	OA	1978
SEAGRAVES WEST	GAINES	TX85	165	641321	OA	1956	SEVEN D	REAGAN	TX75	383	645103	OA	1951
SEAGRAVES WEST	YOAKUM	TX85	501	641321	OA	1956	SEVEN ELEVEN	WEBB	TX40	479	645134	ON	1958
SEALE	GARZA	TX85	169	641414	O	1964	SEVEN J	BORDEN	TX85	033	645165	OA	1959
SEALY	AUSTIN	TX30	015	641445	ONA	1942	SEVEN J EAST	BORDEN	TX85	033	013067	O	1988
SEALY SMITH	WINKLER	TX80	495	641507	ONA	1964	SEVEN J WEST	BORDEN	TX85	033	001286	OA	1980
SEALY SMITH EAST	WINKLER	TX80	495	641538	OA	1964	SEVEN LAKES	TERRY	TX85	445	645196	OA	1980
SEALY SMITH NORTH	WINKLER	TX80	495	641569	O	1964	SEVEN OAKS	POLK	TX30	373	645258	N	1962
SEALY SOUTH	WARD	TX80	475	641600	OA	1944	SEVEN OAKS NORTH	POLK	TX30	373	645289	N	1969
SEALY-SMITH	COLEMAN	TX70	083	006509	N	1984	SEVEN SISTERS	DUVAL	TX40	131	645413	ONA	1935
SEAMAN	PALO PINTO	TX70	363	641631	ONA	1958	SEVEN SISTERS EAST	DUVAL	TX40	131	645444	ON	1961
SEAN	COLEMAN	TX70	083	008620	N	1984	SEVEN SISTERS NE	DUVAL	TX40	131	005951	N	1998
SEAN ANDREW	DAWSON	TX85	115	015158	O	1994	SEVEN SISTERS SOUTH	DUVAL	TX40	131	645475	ONA	1937
SEAN OBRIEN	ZAVALA	TX10	507	012625	N	1988	SEVEN SISTERS WEST	DUVAL	TX40	131	645506	ONA	1966
SEANROCK	JACK	TX90	237	001279	OA	1981	SEVEN YEARS	GAINES	TX85	165	645568	O	1966
SEARADON	NUECES	TX40	355	013066	N	1988	SEVEN-ELEVEN	PARKER	TX70	367	003152	N	1982
SEARCYS	HARDEMAN	TX90	197	001281	OA	1981	SEVENTY DAY	WISE	TX90	497	001288	OA	1979
SEARCYS	WILBARGER	TX90	487	001281	OA	1981	SEVENTY-SEVEN	STERLING	TX80	431	017293	O	2003
SEARCYS SW	HARDEMAN	TX90	197	006167	OA	1983	SEVENTY-SIX	DUVAL	TX40	131	645661	ONA	1947
SEARS	NOLAN	TX70	353	641817	OA	1950	SEVENTY-SIX SOUTH	DUVAL	TX40	131	645692	ONA	1950
SEARS	TAYLOR	TX70	441	641817	OA	1950	SEVENTY-SIX WEST	DUVAL	TX40	131	645723	OA	1954
SEARS NE	NOLAN	TX70	353	008828	OA	1985	SEVENTY-TWO	THROCKMORTON	TX70	447	014810	N	1993
SEASTAR I	OFFSHORE-STATE	TX05	990	012278	N	1987	SEVERIANO	DUVAL	TX40	131	645754	N	1947
SEAWOLF	CROCKETT	TX75	105	000801	N	1980	SEWELL	JACK	TX90	237	646064	OA	1954
SEAY	MONTAGUE	TX90	337	641879	OA	1955	SEWELL	YOUNG	TX90	503	646064	ONA	1939
SECLUSION	LAVACA	TX20	285	642003	N	1949	SEWELL 30	HOWARD	TX80	227	014593	O	1993
SECLUSION SE	JACKSON	TX20	239	014591	N	1993	SEYMORE	FISHER	TX70	151	646188	O	1968
SECO	SUTTON	TX75	435	642034	ONA	1970	SEYMOUR	BAYLOR	TX90	023	646219	OA	1950
SECOND CHANCE	DE WITT	TX20	123	015703	N	1995	SEYMOUR EAST	BAYLOR	TX90	023	646250	OA	1952
SECOND CREEK	LIPSOMB	TX95	295	642096	N	1992	SEYMOUR NORTH	BAYLOR	TX90	023	646281	OA	1961
SECOND SHOT	WHARTON	TX30	481	015032	N	1993	SEYMOUR POOL	BAYLOR	TX90	023	002254	OA	1940
SECTION 10	MCMULLEN	TX10	311	642189	N	1986	SEZAR	LEE	TX30	287	012063	OA	1987
SECTION 13	ZAVALA	TX10	507	014167	N	1991	SHA	NOLAN	TX70	353	017103	O	2002
SECTION 30-59	LIPSOMB	TX95	295	010853	OA	1986	SHABAY	JACK	TX90	237	646452	N	1954
SECTION 30-59	OCHILTREE	TX95	357	010853	OA	1986	SHACKELFORD CNTY REGULAR	SHACKELFORD	TX70	417	646483	ONA	1911
SECTION 31	ZAVALA	TX10	507	014168	N	1991	SHACKELFORD NE	SHACKELFORD	TX70	417	646494	ONA	1966
SECTION 51	ZAVALA	TX10	507	015033	N	1992	SHADOW	JACK	TX90	237	007195	OA	1982
SECTION 59	ZAVALA	TX10	507	015034	N	1994	SHADY GROVE	UPSHUR	TX60	459	646576	OA	1960
SECTION 83	YOAKUM	TX85	501	642313	OA	1955	HARRISON	HARRISON	TX60	203	010178	N	1985
SECTION TWO	SAN PATRICIO	TX40	409	642344	ON	1953	SHAFFER WEST	TAYLOR	TX70	441	646948	OA	1962
SEDFE	POLK	TX30	373	017976	N	2005	SHAFTER LAKE	ANDREWS	TX80	003	647010	ONA	1938
SEDONA	JONES	TX70	253	014809	O	1993	SHAFTER LAKE	CRANE	TX80	103	647010	O	1953
SEDONA CAROL	CONCHO	TX75	095	015936	N	1994	SHAFTER LAKE EAST	ANDREWS	TX80	003	647014	O	1951
SEDONA HOLUM	CONCHO	TX75	095	015500	N	1995	SHAFTER LAKE NORTH	ANDREWS	TX80	003	647072	OA	1952
SEDWICK	SHACKELFORD	TX70	417	642437	ONA	1949	SHAFTER LAKE SOUTH	ANDREWS	TX80	003	647103	O	1959
SEDWICK EAST	SHACKELFORD	TX70	417	642468	OA	1956	SHAHAN	JACK	TX90	237	011255	ON	1986
SEDWICK NE	SHACKELFORD	TX70	417	001282	OA	1981	SHAHEEN	MENARD	TX75	327	647134	OA	1961
SEDWICK NORTH	SHACKELFORD	TX70	417	007958	N	1980	SHA-JAM	MENARD	TX75	327	010856	O	1986
SEDWICK SOUTH	SHACKELFORD	TX70	417	642499	OA	1954	SHAJUMAR	KIMBLE	TX75	267	647165	N	1963
SEE	CALHOUN	TX20	057	642530	N	1955	SHALLOWATER NE	LUBBOCK	TX85	303	647365	OA	1978
SEE WEST	CALHOUN	TX20	057	005618	N	1982	SHAMBURGER LAKE	SMITH	TX60	423	647413	OA	1957
SEELLY	BEE	TX20	025	642561	ONA	1955	SHAMBURGER LAKE SOUTH	SMITH	TX60	423	647444	O	1968
SEELLY	LIVE OAK	TX20	297	642561	ONA	1955	SHAMROCK	FISHER	TX70	151	647475	O	1964
SEELIGSON	JIM WELLS	TX40	249	642623	ONA	1938	SHAMROCK COVE EAST	NUECES	TX40	355	009331	N	1985
SEELIGSON	KLEBERG	TX40	273	642623	ONA	1938	SHANAFELT	YOUNG	TX90	503	647568	ONA	1953
SEELIGSON NORTH	KLEBERG	TX40	273	008314	N	1981	SHANAFELT WEST	YOUNG	TX90	503	001291	OA	1977
SEELIGSON SOUTH	JIM WELLS	TX40	249	008315	N	1981	SHAN-COURT	FISHER	TX70	151	005345	OA	1983
SEELIGSON SOUTH	KLEBERG	TX40	273	008315	O	1981	SHANGHAI	WHARTON	TX30	481	647599	N	1985
SEGNO	POLK	TX30	373	642747	ONA	1936	SHANGHAI EAST	WHARTON	TX30	481	011256	N	1986
SEGNO DEEP	POLK	TX30	373	642778	OA	1936	SHANK	SHACKELFORD	TX70	417	647630	O	1994
SEGNO NE	POLK	TX30	373	008621	OA	1984	SHANKLIN	EDWARDS	TX10	137	647681	N	1975
SEGNO NORTH	POLK	TX30	373	001283	OA	1977	SHANKS	ARCHER	TX90	009	647692	OA	1984
SEGNO SOUTH	HARDIN	TX30	199	642809	ONA	1944	SHANNON	CLAY	TX90	077	647754	OA	1980
SEGNO SOUTH	POLK	TX30	373	642809	ONA	1944	SHANNON	CROCKETT	TX75	105	647754	ONA	1940
SEGNO WEST	POLK	TX30	373	642840	OA	1952	SHANNON	JACK	TX90	237	647754	OA	1980
SEGUIN	GUADALUPE	TX10	187	642871	O	1948	SHANNON	ORANGE	TX30	361	647754	ONA	1979
SEGUNDA CHANCA	KARNES	TX20	255	014387	N	1990	SHANNON HOSPITAL	CROCKETT	TX75	105	017017	O	2002

TEXAS

Field Name	County Name	State Sub	Co Code	Field Code	Field Type	Disc Year	Field Name	County Name	State Sub	Co Code	Field Code	Field Type	Disc Year
SHARP RANCH	JIM WELLS	TX40	249	648281	ONA	1953	SHILOH EAST	PANOLA	TX60	365	652187	ONA	1961
SHARP SHOOTER	WHARTON	TX30	481	014388	N	1991	SHIMEK EAST	COLORADO	TX30	089	652311	ON	1953
SHARP SPUR	KENT	TX85	263	014857	O	1993	SHINE	LEON	TX50	289	015508	O	1995
SHAR-PAT	JACK	TX90	237	007196	N	1982	SHINER POND	WOOD	TX60	499	013743	OA	1990
SHAR-PAT	WHEELER	TX95	483	007196	N	1981	SHINNERY	JONES	TX70	253	652484	OA	1955
SHARPE	PARKER	TX70	367	001295	N	1981	SHINNERY BEND	THROCKMORTON	TX70	447	004517	N	1983
SHARPS LAKE	REFUGIO	TX20	391	648312	ON	1959	SHINNERY LAKE	STONEWALL	TX70	433	014285	O	1991
SHARPS LAKE NORTH	REFUGIO	TX20	391	648318	ON	1974	SHIPCHANNEL	CHAMBERS	TX30	071	652510	ONA	1977
SHARRON	COLORADO	TX30	089	016902	N	2001	SHIPCHANNEL SOUTH	CHAMBERS	TX30	071	001298	N	1980
SHARY	HIDALGO	TX40	215	648343	ONA	1952	SHIPLEY	WARD	TX80	475	652528	ONA	1928
SHARY SOUTH	HIDALGO	TX40	215	648351	N	1981	SHIPLEY NORTH	WARD	TX80	475	652559	O	1961
SHARYLAND	HIDALGO	TX40	215	648374	N	1954	SHIPS	OCHILTREE	TX95	357	652652	O	1956
SHAVOR	COTTLE	TX85	101	010627	O	1986	SHIPWRECK	GALVESTON	TX30	167	652669	N	1985
SHAWN	GLASSCOCK	TX80	173	016787	O	2000	SHIPWRECK	OFFSHORE-STATE	TX05	990	652669	N	1977
SHAWNEE	WARD	TX80	475	648715	ONA	1978	SHIPWRECK SHOAL	MATAGORDA	TX30	321	652683	N	1970
SHAWNEE SPRING	NACOGDOCHES	TX60	347	004513	N	1983	SHIRE	HUTCHINSON	TX95	233	017568	ON	2004
SHAWVER	ARCHER	TX90	009	649118	OA	1969	SHIREY	WOOD	TX60	499	001299	OA	1981
SHAWVER	JACK	TX90	237	649118	N	1981	SHIRK	UPTON	TX75	461	652776	OA	1956
SHAZAMM	SAN PATRICIO	TX40	409	012628	N	1988	SHIRK	YOUNG	TX90	503	652776	OA	1955
SHEA	RUSK	TX60	401	004046	ONA	1983	SHIRK SE	YOUNG	TX90	503	652807	OA	1959
SHEARER	PECOS	TX80	371	649149	OA	1932	SHIRK SOUTH	YOUNG	TX90	503	652838	O	1961
SHEARLAW	PECOS	TX80	371	010180	OA	1985	SHIRK WEST	YOUNG	TX90	503	652869	O	1960
SHECKELLS	ARCHER	TX90	009	649211	O	1955	SHIRLEY	HUTCHINSON	TX95	233	652900	N	1968
SHEEP MOUNTAIN	CROCKETT	TX75	105	006416	O	1993	SHIRLEY	MONTAGUE	TX90	337	652900	OA	1984
SHEEPHERDER	PECOS	TX80	371	649366	ON	1965	SHIRLEY CAROL	MONTAGUE	TX90	337	007334	OA	1983
SHEFFIELD	PECOS	TX80	371	649428	ONA	1952	SHIRLEY VON	THROCKMORTON	TX70	447	013069	ONA	1988
SHEFFIELD NW	PECOS	TX80	371	649459	ONA	1957	SHIRLEY-BARBARA	WOOD	TX60	499	652931	OA	1951
SHEFFIELD SE	TERRELL	TX75	443	000804	ONA	1980	SHIRLEY-BARBARA EAST	WOOD	TX60	499	652962	OA	1964
SHEFFIELD SW	PECOS	TX80	371	649490	ONA	1966	SHIR-VEN	EASTLAND	TX70	133	652714	ON	1952
SHEFFIELD TOWNSITE	PECOS	TX80	371	649521	ONA	1971	SHOAF-MERGNER	EASTLAND	TX70	133	001301	OA	1980
SHELBY	JACK	TX90	237	649614	N	1982	SHOAL CREEK	TYLER	TX30	457	653136	N	1974
SHELBY SUE	SHACKELFORD	TX70	417	012064	OA	1987	SHOALEH	YOUNG	TX90	503	008798	OA	1985
SHELBYVILLE	SHELBY	TX60	419	649707	ON	1935	SHOCKACON	WEBB	TX40	479	015038	N	1994
SHELBYVILLE EAST	SHELBY	TX60	419	649769	ONA	1955	SHOCKER	PECOS	TX80	371	014812	ONA	1994
SHELDEN	COOKE	TX90	097	649800	O	1953	SHOE HILL	ERATH	TX70	143	653303	O	1962
SHELL	SHACKELFORD	TX70	417	649986	OA	1956	SHOEMAKER	RUSK	TX60	401	010858	O	1986
SHELL POINT	NUECES	TX40	355	650172	N	1981	SHOENAIL	ROBERTS	TX95	393	000330	OA	1980
SHELL-DAVIS	COLEMAN	TX70	083	650048	O	1959	SHOENAIL WEST	ROBERTS	TX95	393	000331	OA	1980
SHELLY	GOLIAD	TX20	175	650296	N	1969	SHORT	CLAY	TX90	077	653737	OA	1981
SHELLY M	SHACKELFORD	TX70	417	650301	O	1975	SHORT	STONEWALL	TX70	433	653737	OA	1979
SHELTER ROCK	DE WITT	TX20	123	650327	N	1965	SHORT JUNCTION	KIMBLE	TX75	267	653799	N	1947
SHELTON	COLEMAN	TX70	083	650358	N	1983	SHORT NE	STONEWALL	TX70	433	011263	OA	1986
SHELTON	RED RIVER	TX60	387	650358	OA	1978	SHORTY	STONEWALL	TX70	433	011264	O	1987
SHELTON	TAYLOR	TX70	441	650358	ONA	1972	SHOSHONE	JACK	TX90	237	653892	ONA	1984
SHELTON RANCH SOUTH	VICTORIA	TX20	469	650364	N	1974	SHOSHONE ATWELL	CALLAHAN	TX70	059	012845	OA	1988
SHELVEY	CASS	TX60	067	650389	OA	1957	SHOWCASE	KARNES	TX20	255	008321	O	1980
SHENA	COLEMAN	TX70	083	007962	OA	1983	SHOWN	JACK	TX90	237	654078	O	1954
SHEP	TAYLOR	TX70	441	650482	OA	1958	SHRADER	CALLAHAN	TX70	059	654109	N	1958
SHEP EAST	TAYLOR	TX70	441	650513	OA	1951	SHREIKEY	HEMPHILL	TX95	211	654156	ON	1974
SHEP SE	TAYLOR	TX70	441	004516	N	1983	SHREIKEY	ROBERTS	TX95	393	654156	ON	1974
SHEP SW	TAYLOR	TX70	441	650544	OA	1961	SHREIKEY EAST	HEMPHILL	TX95	211	000292	N	1981
SHEPARD	DIMMIT	TX10	127	001296	N	1984	SHREIKEY WEST	ROBERTS	TX95	393	013301	N	1989
SHEPARD	YOUNG	TX90	503	001296	ONA	1979	SHROYER	HOWARD	TX80	227	012424	O	1988
SHEPARD NORTH	DIMMIT	TX10	127	012065	OA	1985	SHUBERT	ERATH	TX70	143	654295	N	1987
SHEPARD TRAND	STEPHENS	TX70	429	008622	OA	1984	SHULTZ	COMANCHE	TX70	093	654574	N	1984
SHEPHERD	HIDALGO	TX40	215	650575	ONA	1956	SHURLEY RANCH	SUTTON	TX75	435	654698	N	1972
SHEPHERD	SAN JACINTO	TX30	407	650575	ONA	1977	SIBLEY	EASTLAND	TX70	133	654946	N	1944
SHEPHERD NORTH	HIDALGO	TX40	215	650606	N	1958	SIBLY	LAVACA	TX20	285	654946	N	1952
SHEPHERD SE	HIDALGO	TX40	215	011259	N	1987	SIDCO	HOWARD	TX80	227	008739	OA	1984
SHEPHERD SOUTH	HIDALGO	TX40	215	650668	ON	1956	SIDEWINDER	REFUGIO	TX20	391	655090	OA	1986
SHEPHERD SOUTH	SAN JACINTO	TX30	407	650668	ONA	1980	SIDNEY	COMANCHE	TX70	093	655101	ONA	1955
SHEPHERD-ATCHLEY	COLEMAN	TX70	083	010182	OA	1985	SIE MORRISON	KENT	TX85	263	015892	O	1996
SHEPHERDS	HIDALGO	TX40	215	004047	N	1982	SIE NORTH SALT CREEK	KENT	TX85	263	015893	O	1996
SHEPHERDS MOTT	MATAGORDA	TX30	321	650699	ON	1962	SIE WILLIAMS	SCHLEICHER	TX75	413	016975	O	2001
SHEPHERD-WOOD	COLEMAN	TX70	083	010183	OA	1985	SIEG PURCO	CONCHO	TX75	095	014709	O	1993
SHERALIZ	NEWTON	TX30	351	650761	OA	1968	SIENE BEAN	REFUGIO	TX20	391	014075	ON	1992
SHERATON	RUNNELS	TX75	399	650807	OA	1976	SIERRA	EASTLAND	TX70	133	655318	OA	1987
SHERBINO CREEK	PECOS	TX80	371	014055	OA	1991	SIERRA MADERA	PECOS	TX80	371	655325	N	1977
SHERI	SHACKELFORD	TX70	417	650854	O	1969	SIERRA VISTA	LIVE OAK	TX20	297	655349	ONA	1967
SHERIDAN	COLORADO	TX30	089	650885	ONA	1940	SIERRA VISTA SOUTH	LIVE OAK	TX20	297	655360	N	1974
SHERIDAN EAST	COLORADO	TX30	089	016903	N	2001	SIESTA LAKE	WILSON	TX10	493	002262	OA	1980
SHERIDAN NE	COLORADO	TX30	089	016382	N	1997	SIEVERS COVE	GALVESTON	TX30	167	655392	O	1974
SHERIDAN NORTH	COLORADO	TX30	089	015037	N	1993	SIG	GONZALES	TX10	177	013521	N	1989
SHERIDAN SE	COLORADO	TX30	089	651036	N	1976	SIGMAN	GOLIAD	TX20	175	655426	N	1980
SHERIDAN SOUTH	COLORADO	TX30	089	651040	N	1951	SIGNAL MOUNTAIN	HOWARD	TX80	227	002264	OA	1981
SHERIDAN SW	COLORADO	TX30	089	651071	ONA	1971	SIGNAL PEAK	CULBERSON	TX80	109	655473	N	1960
SHERIDAN SW	LAVACA	TX20	285	651071	ONA	1971	SIGNAL PEAK	HOWARD	TX80	227	655473	OA	1983
SHERIDAN WEST	LAVACA	TX20	285	005346	N	1983	SIKES	STEPHENS	TX70	429	655535	ONA	1983
SHERIFF	CALHOUN	TX20	057	651102	ONA	1945	SILER	MCCULLOCH	TX75	307	655597	N	1953
SHERIFF EAST	CALHOUN	TX20	057	651133	ONA	1949	SILER & JOHNSON	MCCULLOCH	TX75	307	655628	ON	1953
SHERIFF NORTH	CALHOUN	TX20	057	651164	ON	1945	SILO	TAYLOR	TX70	441	655814	OA	1971
SHERIFF NW	CALHOUN	TX20	057	014811	O	1993	SILOAM	BOWIE	TX60	037	655845	N	1979
SHERIFF SE	CALHOUN	TX20	057	651190	O	1978	SILAM WEST	BOWIE	TX60	037	011587	OA	1987
SHERIFF SMITH NE	LIVE OAK	TX20	297	651195	ONA	1985	SILSBEE	HARDIN	TX30	199	655876	ONA	1936
SHERIFF WEST	CALHOUN	TX20	057	651226	ONA	1958	SILSBEE EAST	HARDIN	TX30	199	655907	ONA	1963
SHERLOCK	HARDEMAN	TX90	197	017783	OA	2004	SILSBEE NORTH	HARDIN	TX30	199	655938	ONA	1951
SHERMAN	GRAYSON	TX90	181	651257	ONA	1947	SILSBEE SOUTH	HARDIN	TX30	199	655969	OA	1957
SHERMAN AIRPORT	GRAYSON	TX90	181	009486	OA	1984	SILSBEE WEST	HARDIN	TX30	199	656000	ONA	1941
SHERMAN EAST	GRAYSON	TX90	181	651319	ONA	1949	SILURIAN PARK	MARTIN	TX80	317	014813	O	1993
SHERMAN NW	GRAYSON	TX90	181	003123	OA	1982	SILVER	COKE	TX75	081	002649	OA	1981
SHERMAN OFFSHORE	OFFSHORE-STATE	TX05	990	004984	N	1974	SILVER	NOLAN	TX70	353	002649	OA	1981
SHERMAN OFFSHORE SW	OFFSHORE-STATE	TX05	990	007521	N	1977	SILVER CREEK	FREESTONE	TX50	161	656186	N	1981
SHERMAN OFFSHORE WEST	OFFSHORE-STATE	TX05	990	012280	N	1987	SILVER CREEK	LEON	TX50	289	656186	N	1981
SHERMAN SE	GRAYSON	TX90	181	651381	ONA	1955	SILVER CREEK	PARKER	TX70	367	656186	N	1978
SHERMAN SOUTH	GRAYSON	TX90	181	651474	ONA	1955	SILVER CREEK	WHEELER	TX95	483	656186	N	1976
SHERMAN SW	GRAYSON	TX90	181	651505	O	1954	SILVER CREEK NE	WHEELER	TX95	483	000332	OA	1979
SHERRILL	MARION	TX60	315	000807	OA	1979	SILVER LAKE	MATAGORDA	TX30	321	656310	N	1961
SHERY	STONEWALL	TX70	433	011261	OA	1986	SILVER LAKE WEST	MATAGORDA	TX30	321	656341	N	1962
SHERY-ANN	SHACKELFORD	TX70	417	651567	O	1956	SILVER LAKES	JIM HOGG	TX40	247	656372	O	1953
SHERY-ANN WEST	SHACKELFORD	TX70	417	651598	OA	1960	SILVER PLOW	COLORADO	TX30	089	013933	N	1990
SHERWOOD	IRION	TX75	235	651660	O	1968	SILVER QUEEN	HOWARD	TX80	227	015		

Field Name	County Name	State Sub	Co Code	Field Code	Field Disc Type	Year	Field Name	County Name	State Sub	Co Code	Field Code	Field Disc Type	Year
SIMMONS CITY	LIVE OAK	TX20	297	656936	OA	1972	SLOCUM NW	ANDERSON	TX60	001	661681	ONA	1947
SIMMS	BOWIE	TX60	037	656961	OA	1964	SLOCUM SOUTH	ANDERSON	TX60	001	661712	ONA	1954
SIMON	JACK	TX90	237	656982	OA	1984	SLOCUM SW	ANDERSON	TX60	001	661743	O	1957
SIMONS	HASKELL	TX70	207	657054	OA	1972	SLOCUM WEST	ANDERSON	TX60	001	661774	ONA	1956
SIMPSON	CROCKETT	TX75	105	657085	OA	1938	SLONE	MATAGORDA	TX30	321	661805	N	1968
SIMPSON-MANN	VAL VERDE	TX10	465	008740	N	1984	SLOPOKE	HASKELL	TX70	207	661836	OA	1957
SIMPSONVILLE	MATAGORDA	TX30	321	657255	N	1979	SLR	THROCKMORTON	TX70	447	016782	O	2000
SIMS	GARZA	TX85	169	657271	OA	1955	SLUDER	THROCKMORTON	TX70	447	661886	OA	1975
SIMS	THROCKMORTON	TX70	447	657271	OA	1979	SLUDER NORTH	THROCKMORTON	TX70	447	007963	OA	1982
SIMS SW	GARZA	TX85	169	657333	O	1959	SLUDER SOUTH	THROCKMORTON	TX70	447	004273	OA	1983
SIMS TANK	LAVACA	TX20	285	015336	N	1994	SM & M	STONEWALL	TX70	433	012847	OA	1988
SIMSBORO	FREESTONE	TX50	161	657364	N	1983	SMADA	COOKE	TX90	097	661929	OA	1954
SIMSBORO NORTH	FREESTONE	TX50	161	657385	N	1977	SMADA	MONTAGUE	TX90	337	661929	OA	1954
SIMSBORO NW	FREESTONE	TX50	161	013523	N	1989	SMALL BOY	SCHLEICHER	TX75	413	007200	OA	1981
SINCLAIR HEIRS	DUVAL	TX40	131	657457	N	1951	SMALL BUFFALO HILL	STEPHENS	TX70	429	015041	O	1994
SINGLETON	BEE	TX20	025	657550	N	1950	SMALL COWBOY	WEBB	TX40	479	014814	O	1993
SINGLETON	ERATH	TX70	143	657550	N	1979	SMALLEY	SHACKELFORD	TX70	417	661960	N	1969
SINGLETON	GRIMES	TX30	185	657550	N	1979	SMART	JACK	TX90	237	662005	OA	1977
SINGLETON	STEPHENS	TX70	429	657550	OA	1949	SMC	SCHLEICHER	TX75	413	015159	OA	1992
SINGLETON EAST	BEE	TX20	025	657557	ONA	1979	SMD	EASTLAND	TX70	133	007338	N	1983
SINGLETON NE	BEE	TX20	025	012066	N	1988	SMEDLEY	CALLAHAN	TX70	059	662022	OA	1955
SINTON	SAN PATRICIO	TX40	409	657674	ON	1934	SMEDLEY SW	CALLAHAN	TX70	059	662053	O	1969
SINTON NORTH	SAN PATRICIO	TX40	409	657736	ONA	1948	SMELLEY	PARKER	TX70	367	007964	N	1981
SINTON NW	SAN PATRICIO	TX40	409	657767	O	1966	SMIDT	JACKSON	TX20	239	662115	N	1966
SINTON SHALLOW WEST	SAN PATRICIO	TX40	409	657798	N	1948	SMILEY	GONZALES	TX10	177	662134	OA	1978
SINTON SOUTH	SAN PATRICIO	TX40	409	657829	N	1943	SMILEY	WILSON	TX10	493	662134	OA	1978
SINTON WEST	SAN PATRICIO	TX40	409	657860	ONA	1943	SMILEY SE	GONZALES	TX10	177	008399	OA	1979
SIPE SPRINGS	BROWN	TX70	049	657953	N	1910	SMILEY SE	WILSON	TX10	493	008399	OA	1979
SIPE SPRINGS	COMANCHE	TX70	093	657953	ONA	1910	SMITH	ANDREWS	TX80	003	662146	ONA	1950
SIPE SPRINGS	EASTLAND	TX70	133	657953	ONA	1910	SMITH	DAWSON	TX85	115	662146	OA	1950
SISSY KIDD	CALLAHAN	TX70	059	010188	N	1985	SMITH	EASTLAND	TX70	133	662146	O	1951
SITTLER	EASTLAND	TX70	133	658220	OA	1977	SMITH	FISHER	TX70	151	662146	OA	1983
SITTON	GOLIAD	TX20	175	658294	ONA	1970	SMITH	JONES	TX70	253	662146	OA	1983
SITTON DEEP	GOLIAD	TX20	175	017136	N	2002	SMITH	STEPHENS	TX70	429	662146	ONA	1982
SIVELLS BEND	COOKE	TX90	097	658325	OA	1946	SMITH	TAYLOR	TX70	441	662146	OA	1982
SIVELLS BEND EAST	COOKE	TX90	097	658356	OA	1964	SMITH & CARAWAY	TOM GREEN	TX75	451	010860	O	1986
SIX LAKES	LIBERTY	TX30	291	658449	O	2005	SMITH BRANCH	WALKER	TX30	471	001308	N	1977
SIX MILE	CALHOUN	TX20	057	658480	N	1955	SMITH CALDWELL	REEVES	TX80	389	003741	N	1999
SIX MILE POOL	HOCKLEY	TX85	219	658573	O	1956	SMITH CREEK	DE WITT	TX20	123	662208	N	1961
SIX SHOOTER	TERRILL	TX75	443	658666	OA	1978	SMITH PERRYTON	OCHILTREE	TX95	357	662487	ONA	1960
SIXMILE DRAW	PECOS	TX80	371	017562	O	2004	SMITH POINT	CHAMBERS	TX30	071	662518	ONA	1944
SIX-SIXTY	OFFSHORE-STATE	TX05	990	658650	N	1976	SMITH POINT EAST	CHAMBERS	TX30	071	662549	ONA	1955
SIXTO	STARR	TX40	427	658728	O	1964	SMITH POINT EAST	GALVESTON	TX30	167	662549	OA	1955
SIXTY SIX	HEMPHILL	TX95	211	011588	OA	1987	SMITH POINT NE	CHAMBERS	TX30	071	662580	OA	1971
SIXTY-NINE	PECOS	TX80	371	658845	ONA	1979	SMITH POINT NORTH	CHAMBERS	TX30	071	662611	O	1954
SIXTY-SEVEN	IRION	TX75	235	658759	OA	1956	SMITH RANCH	BEE	TX20	025	662642	OA	1982
S-J-S	EASTLAND	TX70	133	622581	ON	1952	SMITH RANCH	DE WITT	TX20	123	662642	N	1980
SKAGGS	COMANCHE	TX70	093	658891	N	1979	SMITH-DRESSER	STEPHENS	TX70	429	012067	N	1987
SKEETERS	MARION	TX60	315	659170	O	1957	SMITHERS	WALKER	TX30	471	008741	N	1984
SKEPTIC	MONTAGUE	TX90	337	014131	OA	1991	SMITHERS LAKE	FORT BEND	TX30	157	662828	N	1963
SKI A BASIN	JEFFERSON	TX30	245	017154	N	2001	SMITHERS LAKE EAST	FORT BEND	TX30	157	017376	N	2003
SKIDMORE	BEE	TX20	025	659511	ON	1950	SMITHLAND	MARION	TX60	315	008742	ON	1984
SKIDMORE WEST	BEE	TX20	025	659542	N	1952	SMITHLAND SOUTH	MARION	TX60	315	008016	N	1980
SKIDMORE-STREET	THROCKMORTON	TX70	447	017543	O	2003	SMITH-MORGAN	COMANCHE	TX70	093	662456	OA	1921
SKILL AGAIN	OCHILTREE	TX95	357	015039	N	1994	SMITHVILLE	BASTROP	TX10	021	662983	OA	1977
SKIN	DAWSON	TX85	115	013744	O	1990	SMITHVILLE	FAYETTE	TX30	149	662983	OA	1977
SKINNER	STONEWALL	TX70	433	659666	OA	1984	SMK	TAYLOR	TX70	441	010189	OA	1985
SKINNER LAKES	NEWTON	TX30	351	659728	ONA	1960	SMOKEHOUSE	ARCHER	TX90	009	002269	OA	1979
SKIP	RUSK	TX60	401	659834	N	1981	SMOKEN-HAG	STEPHENS	TX70	429	005358	OA	1983
SKIPPER	BROOKS	TX40	047	659852	ON	1964	SMOKEY	NOLAN	TX70	353	000817	OA	1983
SKULL CREEK	COLORADO	TX30	089	659883	N	1969	SMOOTH BORE	JACK	TX90	237	017551	O	2004
SKUNK CREEK	LIPSCOMB	TX95	295	004048	OA	1982	SMT	CALLAHAN	TX70	059	001309	ONA	1980
SKYLINE	KING	TX85	269	015556	O	1995	SMUZZLER	STONEWALL	TX70	433	006600	OA	1984
SLACK	TOM GREEN	TX75	451	660007	O	1963	SMYER	HOCKLEY	TX85	219	663293	OA	1944
SLAM DUNK	VICTORIA	TX20	469	014596	N	1992	SMYER	LUBBOCK	TX85	303	663293	OA	1944
SLASH RANCH	LOVING	TX80	301	660177	N	1975	SMYER NE	HOCKLEY	TX85	219	663324	OA	1967
SLASH RANCH NORTH	LOVING	TX80	301	002267	N	1980	SMYER NORTH	HOCKLEY	TX85	219	663355	OA	1956
SLATOR	ECTOR	TX80	135	660286	ONA	1957	SMYER SE	LUBBOCK	TX85	303	663386	OA	1965
SLATOR RANCH	WEBB	TX40	479	660305	N	1976	SMYER SW	HOCKLEY	TX85	219	015896	O	1997
SLAUGHTER	COCHRAN	TX85	079	660348	OA	1937	SMYER WEST	HOCKLEY	TX85	219	008625	OA	1984
SLAUGHTER	HOCKLEY	TX85	219	660348	OA	1937	SMYRNA	MONTAGUE	TX90	337	002271	OA	1979
SLAUGHTER	TERRY	TX85	445	660348	OA	1937	SMYRNA	WISE	TX90	497	002271	OA	1979
SLAYDENS CREEK	NEWTON	TX30	351	660534	OA	1957	SNAG LAKE	BRAZORIA	TX30	039	012282	N	1986
SLAYDONS SLOUGH	NEWTON	TX30	351	008958	N	1985	SNAKE CREEK	ANDERSON	TX60	001	663479	OA	1967
SLAYTON	CLAY	TX90	077	002268	OA	1981	SNAKE DEN	STEPHENS	TX70	429	663665	OA	1956
SLB	RUNNELS	TX75	399	007199	OA	1981	SNAKE DEN WEST	STEPHENS	TX70	429	663696	OA	1957
SLB	TOM GREEN	TX75	451	007199	OA	1981	SNAKEBITE	EDWARDS	TX10	137	015832	N	1995
SLEDGE	MONTAGUE	TX90	337	660596	O	1968	SNARK	HARDIN	TX30	199	663758	O	1969
SLEDGEHAMMER	REAGAN	TX75	383	011265	OA	1986	SNAVE	COLEMAN	TX70	083	663789	OA	1958
SLEEPER REEF	HOWARD	TX80	227	013161	OA	1989	SNEBOLD	ARCHER	TX90	009	663820	OA	1952
SLEEPY	WHARTON	TX30	481	015040	N	1994	SNEED	COLEMAN	TX70	083	001310	OA	1983
SLEEPY CAT	HOWARD	TX80	227	016976	OA	2001	SNEED	PARKER	TX70	367	001310	OA	1980
SLEEPY HOLLOW	WHEELER	TX95	483	660720	N	1994	SNEEZY	JACKSON	TX20	239	015042	N	1994
SLEMMONS	PALO PINTO	TX70	363	660782	ON	1952	SNOGA	WILSON	TX10	493	013302	OA	1989
SLESSINGER	HARDIN	TX30	199	660813	ONA	1970	SNOOKS	HEMPHILL	TX95	211	663963	N	1978
SLICK	DE WITT	TX20	123	660844	ONA	1943	SNOW	EASTLAND	TX70	133	663975	ONA	1982
SLICK	GOLIAD	TX20	175	660844	ONA	1943	SNOW	STEPHENS	TX70	429	663975	O	1984
SLICK EAST	GOLIAD	TX20	175	660999	ONA	1954	SNOW	WISE	TX90	497	663975	OA	1959
SLICK NE	GOLIAD	TX20	175	012631	N	1988	SNOW NW	EASTLAND	TX70	133	008626	N	1984
SLICK NORTH	DE WITT	TX20	123	661030	N	1966	SNOWDEN	DAWSON	TX85	115	664068	OA	1951
SLICK RANCH	STARR	TX40	427	002726	N	1997	SNUFFY-DION	REFUGIO	TX20	391	009333	N	1985
SLICK SOUTH	GOLIAD	TX20	175	661123	ONA	1981	SNYDER	COLEMAN	TX70	083	664130	ONA	1980
SLICK WEST	DE WITT	TX20	123	661185	N	1979	SNYDER	HOWARD	TX80	227	664130	OA	1937
SLICK(OLD)	GOLIAD	TX20	175	661061	O	1930	SNYDER	MITCHELL	TX80	335	664130	O	1925
SLICK-WILCOX	DE WITT	TX20	123	661189	ON	1944	SNYDER NORTH	SCURRY	TX85	415	664192	OA	1948
SLICK-WILCOX	GOLIAD	TX20	175	661189	ONA	1943	SOC	EASTLAND	TX70	133	007341	N	1983
SLING	MCMULLEN	TX10	311	661323	N	1980	SODA LAKE	WARD	TX80	475	664378	ONA	1977
SLIVA	BEE	TX20	025	661402	ONA	1946	SODA LAKE WEST	WARD	TX80	475	013559	OA	1990
SLIVA	LIVE OAK	TX20	297	661402	ONA	1946	SODA SPRINGS	PARKER	TX70	367	009335	N	1985
SLIVA SW	BEE	TX20	025	661433	ONA	1955	SODVILLE	SAN PATRICIO	TX40	409	664502	N	1967
SLIVA SW	LIVE OAK	TX20	297	661433	ONA	1955	SODVILLE WEST	SAN PATRICIO	TX40	409	664522	OA	1972
SLIVA WEST	BEE	TX20	025	661464	N	1970	SOEHNGE						

TEXAS

Field Name	County Name	State Sub	Co Code	Field Code	Field Disc Type Year	Field Name	County Name	State Sub	Co Code	Field Code	Field Disc Type Year
SOLDIERS LAKE SOUTH	DIMITT	TX10	127	664905	N 1966	SPECK NORTH	CONCHO	TX75	095	668873	ONA 1961
SOLEBERG	GOLIAD	TX20	175	664936	N 1962	SPECK SE	CONCHO	TX75	095	668880	O 1976
SOLLEY	GAINES	TX85	165	012848	OA 1988	SPECK SOUTH	CONCHO	TX75	095	668904	ONA 1962
SOLO MUERTO	JIM WELLS	TX40	249	008799	ONA 1984	SPECK WEST	CONCHO	TX75	095	668912	O 1977
SOLOMON	EASTLAND	TX70	133	665091	OA 1983	SPEED-WINLEY	CALLAHAN	TX70	059	668935	O 1955
SOMERSET	ATASCOSA	TX10	013	665277	OA 1911	SPEED	YOUNG	TX90	503	002280	N 1979
SOMERSET	BEXAR	TX10	029	665277	OA 1911	SPENCE	TAYLOR	TX70	441	668993	OA 1975
SOMERVILL	SOMERVILL	TX70	425	007143	N 1991	SPENCER	HASKELL	TX70	207	669028	OA 1983
SOMERVILLE	BURLESON	TX30	051	665401	N 1984	SPENCER	JACK	TX90	237	669028	N 1975
SOMERVILLE	THROCKMORTON	TX70	447	665401	O 1957	SPENCER	WARD	TX80	475	669028	OA 1941
SOMERVILLE SOUTH	FAYETTE	TX30	149	008323	O 1983	SPENCER JACK	LAVACA	TX20	285	010192	N 1985
SOMERVILLE SOUTH	WASHINGTON	TX30	477	008323	OA 1981	SPERRY	LIPSCOMB	TX95	295	669245	ONA 1979
SOMMA SUMMIT	COLEMAN	TX70	083	001314	OA 1979	SPICER	OCHILTREE	TX95	357	669276	OA 1962
SOMMER	NUECES	TX40	355	665525	OA 1947	SPICER-HOCKING	OCHILTREE	TX95	357	008800	OA 1984
SOMMER NORTH	NUECES	TX40	355	665556	OA 1964	SPICY	FISHER	TX70	151	015045	O 1994
SON ROSS	SUTTON	TX75	435	665618	O 1954	SPIDER	JIM HOGG	TX40	247	669307	N 1986
SONNY	SHACKELFORD	TX70	417	665680	OA 1968	SPIES	DE WITT	TX20	123	002281	N 1981
SONNY "P"	HUTCHINSON	TX95	233	017018	N 2002	SPIKE	RUNNELS	TX75	399	669400	ONA 1960
SONNY B	ECTOR	TX80	135	665711	OA 1963	SPIKE EAST	RUNNELS	TX75	399	669431	O 1965
SONORA	SUTTON	TX75	435	665742	N 1954	SPIKE NORTH	RUNNELS	TX75	399	669462	OA 1962
SONORA EAST	SUTTON	TX75	435	665751	N 1973	SPIKE SW	RUNNELS	TX75	399	669493	OA 1961
SONORA SE	SUTTON	TX75	435	665773	ONA 1951	SPILL	RUNNELS	TX75	399	669524	OA 1952
SOONER 1	OFFSHORE-STATE	TX05	990	007669	N 1982	SPILLER	CALDWELL	TX10	055	669555	OA 1938
SOPHIA	MCMULLEN	TX10	311	002277	ONA 1982	SPILLER	GUADALUPE	TX10	187	669555	OA 1938
SORELLE	SHACKELFORD	TX70	417	666114	ON 1956	SPILLKIRK	RUNNELS	TX75	399	669586	OA 1977
SORELLE	THROCKMORTON	TX70	447	666114	N 1962	SPILLMAN	MAVERICK	TX10	323	002282	OA 1981
SORENSEN	HARDEMAN	TX90	197	013303	O 1989	SPINACH	ZAVALA	TX10	507	669596	ONA 1975
SORILLO	KENEDY	TX40	261	666300	N 1968	SPINACH SE	ZAVALA	TX10	507	669600	N 1975
SORREL	CONCHO	TX75	095	009488	O 1984	SPINDLETOP	JEFFERSON	TX30	245	669617	ONA 1901
SO-TEX	TAYLOR	TX70	441	003937	ONA 1982	SPINDLETOP BAYOU	CHAMBERS	TX30	071	008629	OA 1984
SO-TEX NORTH	TAYLOR	TX70	441	009334	OA 1985	SPINDOR	ERATH	TX70	143	010193	N 1978
SO-TEX WEST	TAYLOR	TX70	441	006432	O 1983	SPIRES	KENT	TX85	263	669679	OA 1950
SOUR LAKE	HARDIN	TX30	199	666486	ONA 1893	SPIRES	NOLAN	TX70	353	669679	O 1983
SOUR LAKE EAST	HARDIN	TX30	199	666490	ONA 1979	SPIRES NORTH	KENT	TX85	263	001317	O 1980
SOUR LAKE EASTER	HARDIN	TX30	199	000150	N 1996	SPIRES NW	KENT	TX85	263	003939	OA 1983
SOUTH	HOWARD	TX80	227	666535	OA 1973	SPIRES WEST	KENT	TX85	263	669710	OA 1969
SOUTH BAY	NUECES	TX40	355	666544	N 1976	SPIVEY	YOAKUM	TX85	501	669896	OA 1958
SOUTH BEND	YOUNG	TX90	503	666548	ONA 1919	SPLENDORA	LIBERTY	TX30	291	670082	N 1954
SOUTH BEND NE	YOUNG	TX90	503	666579	OA 1961	SPLENDORA	MONTGOMERY	TX30	339	670082	ONA 1956
SOUTH BEND WEST	YOUNG	TX90	503	666610	ONA 1951	SPLENDORA EAST	LIBERTY	TX30	291	670113	ONA 1968
SOUTH BRANCH	TERRELL	TX75	443	015756	ONA 1994	SPLENDORA EAST	MONTGOMERY	TX30	339	670113	ONA 1958
SOUTH CAMP	MIDLAND	TX80	329	666647	OA 1975	SPLENDORA SOUTH	MONTGOMERY	TX30	339	670175	N 1953
SOUTH END	CROCKETT	TX75	105	017294	N 2002	SPLENDORA SW	MONTGOMERY	TX30	339	670206	N 1971
SOUTH FORK	HASKELL	TX70	207	666672	O 1955	SPM	LIVE OAK	TX20	297	015046	N 1994
SOUTH HARBOUR ISLAND	NUECES	TX40	355	008324	N 1981	SPOON DRAW	MENARD	TX75	327	013526	N 1989
SOUTH PARK	TERRELL	TX75	443	015817	N 1996	SPOONY	HANSFORD	TX95	195	670268	N 1958
SOUTHERN ALLIANCE	JACK	TX90	237	006874	ONA 1984	SPOONY	OCHILTREE	TX95	357	070268	N 1958
SOUTHERN COMFORT	CALHOUN	TX20	057	012634	ON 1988	SPOTS KNOB	HARDEMAN	TX90	197	015047	O 1994
SOUTHERN PINE	CHEROKEE	TX60	073	666951	ON 1948	SPOTS OTHER KNOB	HARDEMAN	TX90	197	015048	O 1994
SOUTHLAND	DUVAL	TX40	131	667013	ONA 1929	SPRABERRY	DAWSON	TX85	115	670547	OA 1946
SOUTHLAND	SMITH	TX60	423	667013	OA 1985	SPRABERRY	HOWARD	TX80	227	670547	O 1952
SOUTHLAND PAPER	POLK	TX30	373	667044	N 1964	SPRABERRY	MARTIN	TX80	317	670547	O 1975
SOUTHMAVD	GRAYSON	TX90	181	667106	OA 1954	SPRABERRY	MIDLAND	TX80	329	670547	O 1996
SOUTHMAVD EAST	GRAYSON	TX90	181	667110	OA 1976	SPRABERRY DEEP	DAWSON	TX85	115	670578	OA 1949
SOUTHMAVD NE	GRAYSON	TX90	181	667115	OA 1977	SPRABERRY TREND AREA	GLASSCOCK	TX80	173	670609	ONA 1951
SOUTHMAVD NORTH	GRAYSON	TX90	181	667119	OA 1977	SPRABERRY TREND AREA	IRION	TX75	235	670609	O 1952
SOUTHPAW	CALHOUN	TX20	057	003906	N 1999	SPRABERRY TREND AREA	MARTIN	TX80	317	670609	ONA 1951
SOUTHTON	BEXAR	TX10	029	667168	OA 1922	SPRABERRY TREND AREA	MIDLAND	TX80	329	670609	ONA 1951
SOUTHVIEW	TAYLOR	TX70	441	667199	OA 1989	SPRABERRY TREND AREA	REAGAN	TX75	383	670609	ONA 1950
SOUTHWEST MESA	CROCKETT	TX75	105	012577	OA 1988	SPRABERRY TREND AREA	UPTON	TX75	461	670609	O 1950
SOUTHWESTERN	JACK	TX90	237	667261	OA 1971	SPRABERRY TREND AREA EAST	GLASSCOCK	TX80	173	670640	O 1966
SOVEREIGN	STEPHENS	TX70	429	667323	OA 1964	SPRABERRY WEST	DAWSON	TX85	115	670671	OA 1953
SOVEREIGN	YOUNG	TX90	503	667323	OA 1963	SPRAGUE	NOLAN	TX70	353	670733	OA 1991
SOVEREIGN GENESIS	EASTLAND	TX70	133	014484	OA 1992	SREEN	RUNNELS	TX75	399	670779	ONA 1974
SOW BRANCH	STEPHENS	TX70	429	667333	OA 1975	SPRING	HARRIS	TX30	201	670795	O 1944
SOWELL	KING	TX85	269	007202	OA 1984	SPRING BRANCH	KENT	TX85	263	670826	O 1967
SOYUZ	HAMILTON	TX70	193	667344	O 1975	SPRING CREEK	LIVE OAK	TX20	297	670919	N 1962
SPA	STEPHENS	TX70	429	016578	OA 2000	SPRING CREEK	YOUNG	TX90	503	670919	OA 1952
SPADE	STERLING	TX80	431	667354	OA 1948	SPRING CREEK EAST	YOUNG	TX90	503	670950	OA 1953
SPADE FARMS	HOCKLEY	TX85	219	667385	O 1961	SPRING CREEK NORTH	LIVE OAK	TX20	297	670981	ONA 1962
SPALDING	KENT	TX85	263	014132	O 1991	SPRING CREEK SOUTH	YOUNG	TX90	503	671012	OA 1968
SPANISH CAMP	JEFFERSON	TX30	245	667509	N 1967	SPRING CREEK WEST	THROCKMORTON	TX70	447	001318	OA 1981
SPANISH CAMP	WHARTON	TX30	481	667509	ONA 1936	SPRING NORTH	MONTGOMERY	TX30	339	004274	N 1983
SPANISH CAMP NORTH	WHARTON	TX30	481	001315	ONA 1980	SPRING RANCH	CLAY	TX90	077	671213	OA 1978
SPANISH CAMP SOUTH	WHARTON	TX30	481	667540	N 1961	SPRINGBOK	HARDEMAN	TX90	197	014133	O 1991
SPANISH CAMP WEST	WHARTON	TX30	481	667571	N 1966	SPRINGER	KING	TX85	269	671508	OA 1964
SPANISH FORT	MONTAGUE	TX90	337	667602	OA 1948	SPRINGER	MONTGOMERY	TX30	339	671508	OA 1955
SPANISH LAKE	MATAGORDA	TX30	321	667615	N 1975	SPRINGER 168	KING	TX85	269	017388	O 2003
SPANISH OAKS	TAYLOR	TX70	441	667647	OA 1977	SPRINGFIELD	JIM WELLS	TX40	249	671601	N 1988
SPANKY	HOWARD	TX80	227	015338	O 1995	SPRINGFIELD LAKE	LIMESTONE	TX50	293	671668	N 1977
SPARENBURG	DAWSON	TX85	115	667695	O 1951	SPRINGTOWN	PARKER	TX70	367	671818	ONA 1950
SPARKLER	GRAYSON	TX90	181	667707	OA 1974	SPRINGTOWN WEST	PARKER	TX70	367	671849	N 1987
SPARKMAN	COMANCHE	TX70	093	667710	ONA 1973	SPRINT	KLEBERG	TX40	273	671911	N 1954
SPARKS	HEMPHILL	TX95	211	667726	OA 1965	SPRINT	OFFSHORE-STATE	TX05	990	671911	N 1954
SPARKS	LAVACA	TX20	285	667726	N 1976	SPRINT SOUTH	OFFSHORE-STATE	TX05	990	671942	N 1968
SPARKS-LINDSEY	JACK	TX90	237	667788	O 1953	SPRITZER PRUBELLE	JONES	TX70	253	013747	OA 1990
SPARROW	PARKER	TX70	367	016978	N 2001	SPRUCE	CHAMBERS	TX30	071	671973	O 2005
SPARTAN	SAN PATRICIO	TX40	409	668129	ONA 1952	SPUG	UPTON	TX75	461	017935	OA 2005
SPARTAN NE	SAN PATRICIO	TX40	409	001316	N 1981	SPUR	GARZA	TX85	169	672097	O 1951
SPARTAN SOUTH	SAN PATRICIO	TX40	409	668160	ON 1954	SPUR SOUTH	DICKENS	TX85	125	016790	O 2001
SPAUDLING	MCMULLEN	TX10	311	668253	N 2003	SPURGER	TYLER	TX30	457	672221	ONA 1940
SPEAKS	LAVACA	TX20	285	668470	N 1948	SPURGER EAST	TYLER	TX30	457	672224	ONA 1974
SPEAKS NORTH	LAVACA	TX20	285	668485	N 1977	SPURGIN	SHACKELFORD	TX70	417	672252	ONA 1975
SPEAKS NW	LAVACA	TX20	285	668488	N 1978	SQUARE	FISHER	TX70	151	007966	OA 1982
SPEAKS SE	LAVACA	TX20	285	668495	N 1973	SQUARE KNOTT	HOWARD	TX80	227	014860	O 1994
SPEAKS SOUTH	LAVACA	TX20	285	017332	N 2001	SQUASH HOLLOW	WOOD	TX60	499	672562	OA 1969
SPEAKS SW	LAVACA	TX20	285	668501	ONA 1952	SQUIERS	EASTLAND	TX70	133	001319	OA 1981
SPEAKS WEST	LAVACA	TX20	285	668532	N 1950	SQUIRE	DUVAL	TX40	131	672655	ONA 1947
SPEARMAN	HANSFORD	TX95	195	668563	O 1958	SQUIRE WEST	DUVAL	TX40	131	672678	N 1975
SPEARMAN EAST	HANSFORD	TX95	195	668594	ONA 1954	SRALLA ROAD	HARRIS	TX30	201	013162	ONA 1989
SPEARMAN EAST	OCHILTREE	TX95	357	668594	ONA 1954	SRH	IRION	TX75	235	015745	O 1995
SPEARMAN NE	HANSFORD	TX95	195	007965	N 1983	SRH	REAGAN	TX75	383	015745	O 1995
SPEARMAN NORTH	HANSFORD	TX95	195	668625	ONA 1957	ST ANTHONY	CALLAHAN	TX70	059	672950	OA 1954
SPEARMAN NW	HANSFORD	TX95	195	014059	N 1991	ST ANTHONY	FRILO	TX10	163	672950	N 1967
SPEARMAN PARK	HANSFORD	TX95	195	668656	N 1959	ST ANTHONY SOUTH	CALLAHAN	TX70	059	672981	N 1966
SPEARS	JACK	TX90	237	668749	N 1983	ST BONIFACE	HARDEMAN	TX90	197	003783	O 1998
SPEARS	WILSON	TX10	493	668749	OA 1956	ST CHARLES	ARANSAS	TX40	007	673074	ON 1941
SPEARY	KARNES	TX20	255	668780	ONA 1961	ST CHARLES BAY	ARANSAS	TX40	007	673105	ON 1952
SPEARY EAST	DE WITT	TX20	123	00660							

Field Name	County Name	State Sub	Co Code	Field Code	Field Disc Type Year	Field Name	County Name	State Sub	Co Code	Field Code	Field Disc Type Year
ST JOHN	HARRISON	TX60	203	673725	N 1987	STEPHENSON POINT	GALVESTON	TX30	167	679781	ONA 1963
ST JOHN THE BAPTIZER	LAVACA	TX20	285	002012	N 1999	STEPHENS-SHANKLE	THROCKMORTON	TX70	447	679739	O 1950
ST JOSEPH	JIM HOGG	TX40	247	673911	OA 1953	STAPP	HARDEMAN	TX90	197	015339	O 1994
ST JOSEPH	WEBB	TX40	479	673911	OA 1953	STERLING	JACKSON	TX20	239	679832	N 1942
ST JOSEPH ISLAND	OFFSHORE-STATE	TX05	990	673973	N 1966	STERLING CITY	STERLING	TX80	431	002432	N 1979
ST JUDE	SHACKELFORD	TX70	417	674080	OA 1977	STERLING EAST	STERLING	TX80	431	679863	O 1966
ST LAWRENCE	GLASSCOCK	TX80	173	008326	O 1984	STERLING NE	STERLING	TX80	431	679894	O 1966
ST LAWRENCE NE	GLASSCOCK	TX80	173	008631	OA 1984	STERLING NORTH	STERLING	TX80	431	007205	OA 1982
ST LAWRENCE SE	GLASSCOCK	TX80	173	008632	OA 1984	STERLING NW	MITCHELL	TX80	335	679925	OA 1968
ST LAWRENCE SOUTH	GLASSCOCK	TX80	173	013424	OA 1989	STERLING NW	STERLING	TX80	431	679925	O 1966
ST MARYS RANCH	LEON	TX50	289	674358	O 1973	STERLING SILVER	BORDEN	TX85	033	001328	OA 1981
ST PATRICK	CALLAHAN	TX70	059	674500	O 1953	STERLING SOUTH	STERLING	TX80	431	679987	O 1958
ST PAUL NW	SAN PATRICIO	TX40	409	674574	ONA 1981	STERNADEL	ARCHER	TX90	009	680061	O 1959
ST PAUL SOUTH	SAN PATRICIO	TX40	409	674593	N 1960	STESCOTT	COTTLE	TX85	101	680078	ONA 1975
ST PAUL WEST	SAN PATRICIO	TX40	409	674655	ONA 1968	STESCOTT	KING	TX85	269	680078	ONA 1975
ST RITA	MIDLAND	TX80	329	013425	OA 1989	STETS	DUVAL	TX40	131	680080	ONA 1972
STA	MIDLAND	TX80	329	000117	OA 1981	STEVE	BOWIE	TX60	037	680111	N 1969
STABEL	LIPSCOMB	TX95	295	008743	N 1984	STEVE	JACK	TX90	237	680111	O 1982
STACEY-GRANT	MCCULLOCH	TX75	307	675135	N 1973	STEVENS	SHERMAN	TX95	421	680142	OA 1956
STACIE BETH	RUNNELS	TX75	399	013527	ONA 1989	STEVENS NORTH	SHERMAN	TX95	421	013073	N 1988
STACY	FRIO	TX10	163	675213	OA 1955	STEVE'S	PARKER	TX70	367	015951	O 1988
STACY	THROCKMORTON	TX70	447	675213	N 1983	STEWARDS MILL	FREESTONE	TX50	161	680204	ONA 1949
STAFFORD-HART	JACKSON	TX20	239	675316	N 1977	STEWARDS MILL EAST	FREESTONE	TX50	161	680235	N 1962
STAG CREEK	COMANCHE	TX70	093	003940	N 1983	STEWARDS MILL NE	FREESTONE	TX50	161	680266	ON 1951
STAGGS	WEBB	TX40	479	675554	ONA 1945	STEWARDS MILL WEST	FREESTONE	TX50	161	680297	N 1963
STALEY	CLAY	TX90	077	675616	O 1957	STEWARDSON	COLEMAN	TX70	083	680328	N 1929
STALEY	MONTAGUE	TX90	337	675616	O 1948	STEWART	JACK	TX90	237	680421	ONA 1983
STALEY SE	MONTAGUE	TX90	337	675647	O 1968	STEWART	JACKSON	TX20	239	680421	ONA 1942
STALEY SW	CLAY	TX90	077	675678	O 1962	STEWART	THROCKMORTON	TX70	447	680421	OA 1978
STAMFORD NW	HASKELL	TX70	207	675740	OA 1953	STEWART	YOUNG	TX90	503	680421	ONA 1983
STAMFORD SOUTH	JONES	TX70	253	675771	OA 1953	STEWARTON	JACK	TX90	237	004050	N 1982
STAMFORD SW	JONES	TX70	253	675802	O 1966	STEWARTON SOUTH	JACK	TX90	237	004049	N 1982
STAMFORD WEST	HASKELL	TX70	207	675833	OA 1951	STIDHAM	ZAVALA	TX10	507	680545	N 1979
STAMPER	HANSFORD	TX95	195	675864	OA 1987	STIFF	FISHER	TX70	151	003943	N 1983
STAMPS	UPSHUR	TX60	459	675926	N 1976	STILES RANCH	WHEELER	TX95	483	680666	ONA 1978
STANCHOS	DE WITT	TX20	123	001045	OA 1980	STILES RANCH SE	WHEELER	TX95	483	006168	N 1983
STANFORD	JACKSON	TX20	239	676267	N 1979	STILES RANCH SOUTH	WHEELER	TX95	483	000188	N 1983
STANFORD	STEPHENS	TX70	429	676267	OA 1951	STILES SOUTH	REAGAN	TX75	383	680669	N 1960
STANLEY	JONES	TX70	253	676422	OA 1949	STILLMAN	KENEDY	TX40	261	680700	N 1957
STANLEY EAST	JONES	TX70	253	676484	OA 1953	STILLMAN NE	KENEDY	TX40	261	008328	N 1981
STANLEY GRAY	FLOYD	TX85	153	009337	OA 1985	STILLMAN-NC	KENEDY	TX40	261	016929	N 1999
STANLEY NORTH	JONES	TX70	253	676515	O 1955	STILLWELL	KIMBLE	TX75	267	681041	N 1976
STANLEY WEST	JONES	TX70	253	676546	O 1956	STIMMEL	WHARTON	TX30	481	681072	N 1954
STANMIRE LAKE	LEON	TX50	289	009947	N 1985	STIMMEL SOUTH	WHARTON	TX30	481	015701	N 1995
STANSBERRY	CONCHO	TX75	095	007203	O 1981	STIMMEL WEST	WHARTON	TX30	481	014601	N 1992
STANTON NORTH	MARTIN	TX80	317	001775	OA 1981	STIMPSON	ARCHER	TX90	009	681103	O 1952
STANTON SE	MARTIN	TX80	317	005365	N 1983	STINNETT SE	LUBBOCK	TX85	303	681116	OA 1963
STAPLES	CALDWELL	TX10	055	676608	OA 1953	STIRLING	WEBB	TX40	479	017956	N 2004
STAPLES	GUADALUPE	TX10	187	676608	OA 1953	STITH	JONES	TX70	253	681196	OA 1940
STAPP	VICTORIA	TX20	469	676639	N 1947	STM	MITCHELL	TX80	335	014487	O 1992
STAPP SOUTH	VICTORIA	TX20	469	012636	N 1988	STOCKDALE	WILSON	TX10	493	681258	OA 1958
STAPPER	EASTLAND	TX70	133	676670	O 1951	STOCKDALE EAST	WILSON	TX10	493	681289	OA 1962
STAR	STEPHENS	TX70	429	676701	O 1951	STOCKDALE NE	WILSON	TX10	493	011859	O 1987
STAR DOG	COLEMAN	TX70	083	001323	OA 1981	STOCKDALE NORTH	WILSON	TX10	493	681320	OA 1963
STAR LIGHT	TOM GREEN	TX75	452	017867	O 2005	STOCKDALE SOUTH	WILSON	TX10	493	002435	OA 1981
STARBRIGHT	ANDERSON	TX60	001	007923	O 1997	STOCKDALE WEST	WILSON	TX10	493	681351	OA 1967
STARK	SAN PATRICIO	TX40	409	676949	ON 1955	STOCKMAN	SHELBY	TX60	419	681521	ONA 1975
STARK NORTH	SAN PATRICIO	TX40	409	676986	ON 1976	STOCKMAN SOUTH	SHELBY	TX60	419	009338	N 1984
STARKE	JACK	TX90	237	002426	N 1981	STOCKSTILL	GRAY	TX95	179	002437	N 1980
STARR BRITE	DUVAL	TX40	131	677135	ON 1959	STOCKSTILL	PALO PINTO	TX70	363	002437	N 1982
STARR BRITE SOUTH	DUVAL	TX40	131	006602	OA 1984	STOCKTON	GOLIAD	TX20	175	681568	N 1975
STARR BRITE SW	DUVAL	TX40	131	008801	N 1984	STOCKTON	WHARTON	TX30	481	681568	N 1970
STARR BRITE WEST	DUVAL	TX40	131	002428	ONA 1977	STOCKYARD	GAINES	TX85	165	014143	OA 1991
STARR COUNTY NE	STARR	TX40	427	677166	N 1933	STOFER	CALHOUN	TX20	057	681599	ON 1969
STARR NORTH	STARR	TX40	427	003128	N 1982	STOKES	COLEMAN	TX70	083	681661	O 1953
STARR-LITE	COLORADO	TX30	089	677259	N 1958	STOLHAN	HOWARD	TX80	227	681754	OA 1972
STARR-LITE NORTH	COLORADO	TX30	089	005366	N 1983	STOLLE	WHARTON	TX30	481	681769	N 1978
STARVILLE EAST	SMITH	TX60	423	677470	ONA 1976	STOLTJE	LIVE OAK	TX20	297	002438	OA 1981
STARVILLE NE	SMITH	TX60	423	010862	OA 1986	STONE	CALLAHAN	TX70	059	681847	OA 1984
STARVILLE NORTH	SMITH	TX60	423	677476	OA 1956	STONE	CHEROKEE	TX60	073	681847	O 1952
STAS	SHACKELFORD	TX70	417	677491	OA 1972	STONE BRIDGE	PARKER	TX70	367	001329	N 1980
STASNEY	SHACKELFORD	TX70	417	015050	O 1994	STONE CITY	BRAZOS	TX30	041	001330	OA 1979
STATE PARK	HIDALGO	TX40	215	677631	N 1966	STONE CITY	BRAZOS	TX30	051	001330	OA 1979
STATE TRACT 339-L	OFFSHORE-STATE	TX05	990	014598	N 1992	STONE CUTTER	LOVING	TX80	301	013969	N 1998
STATE TRACT 444-S	OFFSHORE-STATE	TX05	990	014599	N 1992	STONE RANCH	THROCKMORTON	TX70	447	682033	OA 1967
STATE TRACT 60-S CENTRAL	OFFSHORE-STATE	TX05	990	013938	OA 1990	STONEBURG	MONTAGUE	TX90	337	682095	OA 1941
STATE TRACT 60-S EAST	OFFSHORE-STATE	TX05	990	013939	ONA 1990	STONEBURG NE	MONTAGUE	TX90	337	682126	OA 1966
STATE TRACT 60-S WEST	OFFSHORE-STATE	TX05	990	013940	ONA 1989	STONEBURG NORTH	MONTAGUE	TX90	337	682157	OA 1953
STATELINE	ANDREWS	TX80	003	677662	O 1965	STONEBURG SOUTH	MONTAGUE	TX90	337	682188	OA 1964
STATEX	TERRY	TX85	445	677724	OA 1952	STONEBURG SW	MONTAGUE	TX90	337	003776	OA 1998
STATUE	GOLIAD	TX20	175	012071	N 1985	STONEHENGE	BAYLOR	TX90	023	015789	O 1996
STEALTH	JACK	TX90	237	016390	N 1997	STONEMAN	JACK	TX90	237	682281	N 1958
STEAMBOAT PASS	CALHOUN	TX20	057	678282	ONA 1941	STONEMAN	STONEMAN	TX90	023	015789	O 1996
STEAMBOAT PASS SE	CALHOUN	TX20	057	007342	N 1983	STONEMAN	JACK	TX90	237	682281	N 1958
STEAMBOAT PASS SOUTH	OFFSHORE-STATE	TX05	990	002429	ONA 1979	STONEMAN	STONEMAN	TX90	023	015789	O 1996
STEDMAN	DIMMIT	TX10	127	002430	N 1979	STOREY	LA SALLE	TX10	283	682901	ONA 1969
STEDMAN ISLAND	NUECES	TX40	355	678406	ONA 1951	STOREY EAST	LA SALLE	TX10	283	002439	ONA 1981
STEDMAN ISLAND EAST	NUECES	TX40	355	001324	N 1980	STOREY SOUTH	LA SALLE	TX10	283	015052	ON 1994
STEDMAN ISLAND NORTH	NUECES	TX40	355	678437	ONA 1970	STOREY WEST	LA SALLE	TX10	283	582911	OA 1978
STEDMAN ISLAND NORTH	SAN PATRICIO	TX40	409	678437	N 1995	STORIE	GARZA	TX85	169	682932	OA 1957
STEDMAN ISLAND WEST	NUECES	TX40	355	001325	N 1978	STORIE WEST	GARZA	TX85	169	001332	OA 1981
STEED	JACK	TX90	237	678468	ONA 1945	STORM	HEMPHILL	TX95	211	682940	OA 1977
STEED SOUTH	JACK	TX90	237	678499	OA 1950	STORRIE	PALO PINTO	TX70	363	009339	OA 1985
STEED WEST	JACK	TX90	237	678530	OA 1954	STOUFFER	BAYLOR	TX90	023	003944	OA 1982
STEEL	CALLAHAN	TX70	059	003942	OA 1983	STOUP	COLEMAN	TX70	083	001333	N 1981
STEELE	YOUNG	TX90	503	678809	OA 1953	STOVALL	STONEMAN	TX70	433	683056	OA 1982
STEELE CREEK	LIMESTONE										

TEXAS

Field Name	County Name	State Sub	Co Code	Field Code	Field Disc Type Year	Field Name	County Name	State Sub	Co Code	Field Code	Field Disc Type Year
STRAKE DEEP	DUVAL	TX40	131	011861	N 1985	SUGAR VALLEY SW	MATAGORDA	TX30	321	001339	N 1980
STRAKE DEEP NORTH	DUVAL	TX40	131	011862	N 1987	SUGARLAND	FORT BEND	TX30	157	686962	ONA 1928
STRAKE NE	DUVAL	TX40	131	683521	ON 1966	SUGARLOAF	UPTON	TX75	461	686993	OA 1970
STRAKE NORTH	DUVAL	TX40	131	683552	N 1953	SUGARLOAF MOUNTAIN	FOARD	TX90	155	011864	OA 1987
STRALEY	CALLAHAN	TX70	059	001335	N 1980	SUGG	IRION	TX75	235	687086	OA 1955
STRAND	HASKELL	TX70	207	683614	OA 1940	SUGG RANCH	IRION	TX75	235	012021	OA 1985
STRAND	JONES	TX70	253	683614	OA 1940	SUGG RANCH	STERLING	TX80	431	012021	OA 1985
STRAND NE	HASKELL	TX70	207	001336	OA 1980	SUGG RANCH	TOM GREEN	TX75	451	012021	OA 1985
STRANGER	PALO PINTO	TX70	363	010197	N 1985	SUGG-IRION	IRION	TX75	235	687099	O 1974
STRAT LAND	HANSFORD	TX95	195	009341	N 1985	SUGGS	COKE	TX75	081	009007	OA 1982
STRAT LAND	OCHILTREE	TX95	357	009341	N 1985	SUGGS	NOLAN	TX70	353	009007	OA 1982
STRATFORD	SHERMAN	TX95	421	683707	ONA 1954	SUGGS-HICKMAN	NOLAN	TX70	353	012022	OA 1985
STRATFORD DOME	SHERMAN	TX95	421	011098	ONA 1985	SULFER CREEK	LIVE OAK	TX20	297	008335	N 1982
STRATFORD NE	SHERMAN	TX95	421	683727	N 1973	SULLIVAN	NUECES	TX40	355	687272	O 1936
STRATTON	JIM WELLS	TX40	249	683831	ONA 1937	SULLIVAN	REEVES	TX80	389	687272	ONA 1957
STRATTON	KLEBERG	TX40	273	683831	ONA 1937	SULLIVAN	YOUNG	TX90	503	687272	OA 1982
STRATTON	NUECES	TX40	355	683831	ONA 1937	SULLIVAN CITY	HIDALGO	TX40	215	687303	ONA 1939
STRATTON	RUNNELS	TX75	399	683831	N 1981	SULLIVAN CITY	STARR	TX40	427	687303	ONA 1939
STRATTON EAST	NUECES	TX40	355	683862	ONA 1960	SULLIVAN CITY SE	HIDALGO	TX40	215	687350	ONA 1977
STRATTON RIDGE	BRAZORIA	TX30	039	683893	OA 1945	SULLIVAN CITY WEST	STARR	TX40	427	687365	N 1953
STRATTON RIDGE NORTH	BRAZORIA	TX30	039	017333	N 2001	SULLIVAN-ATKINSON	KARNES	TX20	255	013078	N 1989
STRATTON RIDGE NW	BRAZORIA	TX30	039	683908	OA 1973	SULPHUR BLUFF	HOPKINS	TX50	223	687489	ONA 1936
STRATTON RIDGE SE	BRAZORIA	TX30	039	683924	N 1967	SULPHUR CREEK WEST	LIVE OAK	TX20	297	687558	N 1984
STRATTON RIDGE SOUTH	BRAZORIA	TX30	039	683955	ONA 1953	SULPHUR DRAW	DAWSON	TX85	115	687582	OA 1966
STRATTON SOUTH	NUECES	TX40	355	683986	N 1965	SULPHUR DRAW	MARTIN	TX80	317	687582	OA 1966
STRATTON SW	KLEBERG	TX40	273	008333	ON 1982	SULPHUR DRAW NORTH	MARTIN	TX80	317	687613	O 1967
STRATTON WEST	JIM WELLS	TX40	249	683998	N 1970	SULPHUR DRAW WEST	MARTIN	TX80	317	687644	O 1968
STRAUCH-WILCOX	BEE	TX20	025	684017	ONA 1946	SULPHUR RIVER	DELTA	TX50	119	006720	OA 1984
STRAUS	DIMMIT	TX10	127	684048	ON 1958	SULPHUR RIVER	HOPKINS	TX50	223	006720	OA 1984
STRAWBERRY FIELDS	MITCHELL	TX80	335	015584	O 1995	SUMAC	CONCHO	TX75	095	013941	O 1991
STRAWN	JACK	TX90	237	684079	OA 1982	SUMMER RAE	HOWARD	TX80	227	015585	O 1996
STRAWN	PALO PINTO	TX70	363	684079	ONA 1914	SUMMERS	THROCKMORTON	TX70	447	688202	O 1956
STRAWN EAST	PALO PINTO	TX70	363	684110	N 1949	SUMNER	WILBARGER	TX90	487	688450	OA 1957
STRAWN NORTH	PALO PINTO	TX70	363	684141	ONA 1966	SUMPTER	YOUNG	TX90	503	688729	OA 1982
STRAWN NW	PALO PINTO	TX70	363	684172	ONA 1958	SUN	STARR	TX40	427	688915	ONA 1938
STRAY	YOUNG	TX90	503	684203	O 1959	SUN BELT	CONCHO	TX75	095	688929	OA 1982
STRAY CAT	SHACKELFORD	TX70	417	015735	N 1995	SUN BELT	HOOD	TX70	221	688929	N 1978
STREET	JACK	TX90	237	002441	ONA 1980	SUN EAST	STARR	TX40	427	688977	ONA 1951
STREETMAN SOUTH	FREESTONE	TX50	161	684265	OA 1957	SUN NORTH	STARR	TX40	427	689008	ONA 1941
STREIT	WILBARGER	TX90	487	684296	OA 1953	SUN T S H	LA SALLE	TX10	283	003945	OA 1983
STRIBLING	STEPHENS	TX70	429	684358	ONA 1938	SUN TSH	LA SALLE	TX10	283	017871	N 2005
STRICKER	KNOX	TX90	275	684420	OA 1958	SUN VALLEY	PECOS	TX80	371	689039	ONA 1969
STRICKHAUSEN	LA SALLE	TX10	283	006603	OA 1984	SUN VALLEY NORTH	PECOS	TX80	371	689070	OA 1969
STRICKLAND	WISE	TX90	497	684451	O 1962	SUN WEST	STARR	TX40	427	689101	ON 1948
STRICKLIN	DAWSON	TX85	115	012289	OA 1987	SUNBURST	CULBERSON	TX80	109	009490	OA 1984
STRIKE	ARCHER	TX90	009	684482	O 1988	SUNDANCE	OLDHAM	TX95	359	008336	OA 1981
STRIKE KING	SHACKELFORD	TX70	417	015528	O 1995	SUNDOWN	HOCKLEY	TX85	219	689163	OA 1978
STRINGER	COKE	TX75	081	684606	OA 1956	SUNDOWN	YOAKUM	TX85	501	689163	OA 1976
STRINGER	STERLING	TX80	431	684606	OA 1956	SUNDOWN-LUCAS P	ZAVALA	TX10	507	007967	N 1982
STROKER	JIM HOGG	TX40	247	008637	OA 1984	SUNFLOWER	MITCHELL	TX80	335	689225	O 1937
STROLE	JONES	TX70	253	684947	OA 1959	SUNFLOWER	POLK	TX30	373	689225	N 1982
STROMAN	JIM HOGG	TX40	247	684978	ONA 1955	SUNFLOWER	TERRY	TX85	445	689225	OA 1984
STROMAN	PECOS	TX80	371	684978	N 1975	SUNILAND	GARZA	TX85	169	689287	OA 1955
STRONG	PALO PINTO	TX70	363	685009	N 1954	SUNILAND	LYNN	TX85	305	689287	OA 1955
STRONG	STARR	TX40	427	685009	ONA 1953	SUNILAND WEST	LYNN	TX85	305	689318	O 1959
STRONG SW	STEPHENS	TX70	429	685047	N 1978	SUNLIGHT	KAUFMAN	TX50	257	009343	O 1985
STROUD	STEPHENS	TX70	429	685102	OA 1941	SUNLIGHT II	NOLAN	TX70	353	016576	O 2000
STROZIER	COLEMAN	TX70	083	685350	OA 1951	SUNNI	REEVES	TX80	389	689349	N 1964
STU	HASKELL	TX70	207	685412	O 1962	SUNRAY	MOORE	TX95	341	689969	N 1986
STUART	PALO PINTO	TX70	363	685505	ONA 1965	SUNRAY EAST	HUTCHINSON	TX95	233	012072	N 1987
STUART CITY	LA SALLE	TX10	283	685536	N 1954	SUNRISE	LIVE OAK	TX20	297	690000	N 1977
STUART CITY SOUTH	LA SALLE	TX10	283	004855	N 1997	SUNRISE	MONTAGUE	TX90	337	690000	O 1957
STUART CITY SW	LA SALLE	TX10	283	017545	O 2003	SUNRISE EAST	WISE	TX90	497	690031	O 1958
STUART CITY WEST	LA SALLE	TX10	283	685552	N 1976	SUNSET	JACK	TX90	237	690093	OA 1985
STUART CITY WEST	WEBB	TX40	479	685552	N 1976	SUNSET	LIVE OAK	TX20	297	690093	ONA 1955
STUART CREEK	COLORADO	TX30	089	009342	ONA 1985	SUNSET	MONTAGUE	TX90	337	690093	OA 1950
STUART HEIRS	PALO PINTO	TX70	363	007206	N 1985	SUNSET	WISE	TX90	497	690093	OA 1950
STUART RANCH	LIPSCOMB	TX95	295	685581	ONA 1977	SUNSET NE	MONTAGUE	TX90	337	690155	N 1977
STUART SOUTH	PALO PINTO	TX70	363	685629	N 1967	SUNSET SOUTH	MONTAGUE	TX90	337	690186	O 1961
STUBBLEFIELD	RUNNELS	TX75	399	007672	ONA 1984	SUNSET SOUTH	WISE	TX90	497	690186	O 1961
STUBBLEFIELD CREEK	CAMP	TX60	063	008960	ON 1985	SUNSET SW	MONTAGUE	TX90	337	690217	O 1962
STUCKY	LEON	TX50	289	016392	N 1997	SUNSET SW	WISE	TX90	497	690217	O 1962
STUDEBAKER	WILLACY	TX40	489	017830	N 2003	SUNSET WEST	MONTAGUE	TX90	337	690248	O 1960
STULTING	GONZALES	TX10	177	685908	OA 1951	SUNSET WEST	WISE	TX90	497	690248	O 1960
STULTING NORTH	GONZALES	TX10	177	002446	O 1974	SUNSHINE	GREGG	TX60	183	690279	N 1982
STUMBERG	DIMMIT	TX10	127	002447	OA 1979	SUNSHINE	SMITH	TX60	423	690279	OA 1980
STUMBERG RANCH	DIMMIT	TX10	127	685892	ON 1973	SUNSHINE	STEPHENS	TX70	429	690279	OA 1951
STUMP	ANDREWS	TX80	003	002448	OA 1981	SUNTURA	TERRY	TX85	445	016567	OA 1999
STUNKARD	SHACKELFORD	TX70	417	015055	O 1994	SUNWOOD	THROCKMORTON	TX70	447	690434	OA 1954
STURGEON	GRAYSON	TX90	181	686001	O 1955	SUNWOOD SOUTH	THROCKMORTON	TX70	447	690465	OA 1967
STURM	ARCHER	TX90	009	686187	OA 1950	SUPPLE JACK	LAVACA	TX20	285	008389	N 1981
STYLES	KNOX	TX90	275	014392	O 1991	SUPPLE JACK CREEK	LAVACA	TX20	285	002085	N 1999
STYLES BAYOU	BRAZORIA	TX30	039	686311	ONA 1955	SUPRON	HOUSTON	TX60	225	690475	N 1977
SUBAR	MITCHELL	TX80	335	011597	OA 1987	SURPRON	LEON	TX50	289	690475	N 1982
SUBLIME	COLORADO	TX30	089	686404	ONA 1944	SURPRISE	COLEMAN	TX70	083	690527	O 1952
SUBLIME EAST	COLORADO	TX30	089	646410	OA 1976	SURPRIZE	TAYLOR	TX70	441	007968	OA 1982
SUBLIME NORTH	COLORADO	TX30	089	686422	ONA 1973	SURVEY	JONES	TX70	253	690589	O 1951
SUBLIME SOUTH	LAVACA	TX20	285	014820	N 1993	SURVEY 16	PECOS	TX80	371	690620	N 1967
SUBLIME WEST	LAVACA	TX20	285	003129	OA 1982	SUSAN	GARZA	TX85	169	690713	O 1977
SUCHER	DE WITT	TX20	123	686430	N 1978	SUSAN	SHACKELFORD	TX70	417	690713	O 1968
SUDDEN	SUTTON	TX75	435	686449	N 1975	SUSAN DENMAN	ARCHER	TX90	009	003777	O 1998
SUDIE DAWES	THROCKMORTON	TX70	447	686466	OA 1950	SUSAN MIMS	TAYLOR	TX70	441	690744	O 1952
SUE	CALLAHAN	TX70	059	686497	O 1955	SUSAN PEAK	TOM GREEN	TX75	451	690806	ONA 1948
SUE	JIM WELLS	TX40	249	686497	ON 1979	SUSAN PEAK EAST	TOM GREEN	TX75	451	690837	O 1963
SUE ANN	ROBERTSON	TX50	395	686528	O 1964	SUSAN PEAK NORTH	TOM GREEN	TX75	451	690868	OA 1953
SUE BABY	JACKSON	TX20	239	002451	N 1980	SUSAN PEAK NW	TOM GREEN	TX75	451	690899	OA 1961
SUE JO	KLEBERG	TX40	273	013528	N 1989	SUSAN PEAK SE	TOM GREEN	TX75	451	000821	O 1979
SUE SEAY	MONTAGUE	TX90	337	686559	OA 1967	SUSAN PEAK SOUTH	TOM GREEN	TX75	451	690930	ONA 1949
SUEISE	RUNNELS	TX75	399	686590	OA 1952	SUSAN PRIDEAUX	ARCHER	TX90	009	690961	OA 1971
SUEMAUR	STARR	TX40	427	013305	ONA 1989	SUSHAN	CLAY	TX90	077	690992	OA 1967
SUENSET	TERRELL	TX75	443	014394	N 1991	SUSIE-Q	ARCHER	TX90	009	012024	OA 1985
SUERTE	BORDEN	TX85	033	011270	OA 1987	SUSITA	CROCKETT	TX75	105	691023	ONA 1967
SUERTE LOCA	ZAPATA	TX40	505	015918	N 1996	SUTHERLAND	BEE	TX20	025	691178	ONA 1985
SUFFOLK	HUTCHINSON	TX95	233	017727	ON 2004	SUTIL	WILSON	TX10	493	691220	OA 1975
SUGAR CREEK	TYLER	TX30	457	686621	N 1975	SUTTLE	CALLAHAN	TX70	059	691333	O 1956
SUGAR HILL	TITUS	TX60	449	686714	OA 1952	SUTTON	ATASCOSA	TX10	013	691364	OA 1958
SUGAR TREE	MCCULLOCH	TX75	307	015791	N 1996	SUTTON	ROBERTSON	TX50	395	691364	OA 1976
SUGAR VALLEY	MATAGORDA	TX30	321	686776	ONA 1946	SUTTON-GLASSCOCK	SUTTON	TX75	435	691373	N 1973
SUGAR VALLEY EAST	BRAZORIA	TX30	039	686807	O 1963	SUZANN	RUNNELS	TX75	3		

Field Name	County Name	State Sub	Co Code	Field Code	Field Disc Type Year	Field Name	County Name	State Sub	Co Code	Field Code	Field Disc Type Year
SWAGER	SHACKELFORD	TX70	417	691558	N 1948	T W P	RUNNELS	TX75	399	014395	OA 1991
SWAIM	THROCKMORTON	TX70	447	014821	O 1993	T X L	ECTOR	TX80	135	695233	OA 1944
SWAMP	SAN PATRICIO	TX40	409	691589	O 1961	T X L NORTH	ECTOR	TX80	135	695264	OA 1959
SWAMPFOX	JONES	TX70	253	001343	OA 1979	T X L NW	ECTOR	TX80	135	695295	O 1956
SWAN	JONES	TX70	253	691620	ONA 1950	T-4 RANCH	CROCKETT	TX75	105	017642	O 2004
SWAN LAKE	JACKSON	TX20	239	691682	ONA 1950	TAACK	YOUNG	TX90	503	695326	OA 1966
SWAN LAKE EAST	JACKSON	TX20	239	691713	ON 1962	TABASCO	HIDALGO	TX40	215	695357	ONA 1952
SWAN LAKE NE	JACKSON	TX20	239	691744	ONA 1967	TABASCO NORTH	HIDALGO	TX40	215	695388	N 1953
SWAN LAKE NORTH	JACKSON	TX20	239	008639	ONA 1984	TABASCO WEST	HIDALGO	TX40	215	003542	N 1987
SWAN LAKE WEST	JACKSON	TX20	239	691775	ON 1954	TABIATHA	WHARTON	TX30	481	695394	N 1977
SWANS CHAPEL	JONES	TX70	253	691899	O 1954	TABOR	HARDEMAN	TX90	197	695543	O 1991
SWANSON	LUBBOCK	TX85	303	691930	OA 1978	TACKETT	SHACKELFORD	TX70	417	695574	OA 1982
SWANSON	WHARTON	TX30	481	691930	N 1960	TACKETT	YOUNG	TX90	503	695574	O 1946
SWANSON-LANDING	HARRISON	TX60	203	000160	ONA 1980	TAFF	EASTLAND	TX70	133	007977	ONA 1982
SWANSON-CHOENS	WICHITA	TX90	485	002455	OA 1980	TAFFEY	MONTAGUE	TX90	337	695677	OA 1977
SWAZER CREEK	SHACKELFORD	TX70	417	692054	OA 1956	TAFFHY	LOVING	TX80	301	004052	N 1982
SWEARINGEN	TYLER	TX30	457	692085	O 1949	TAFT	SAN PATRICIO	TX40	409	695760	ONA 1935
SWEDEN	DUVAL	TX40	131	692178	ONA 1937	TAFT DEEP	SAN PATRICIO	TX40	409	695791	OA 1959
SWEENEY	BRAZORIA	TX30	039	692209	N 1958	TAFT DEEP NE	SAN PATRICIO	TX40	409	695822	O 1960
SWEENEY	YOUNG	TX90	503	692209	OA 1948	TAFT EAST	SAN PATRICIO	TX40	409	695915	ONA 1946
SWEET	NOLAN	TX70	353	692302	OA 1966	TAFT NE	SAN PATRICIO	TX40	409	695946	ONA 1963
SWEET ALICE	CALLAHAN	TX70	059	005380	ONA 1983	TAFT NORTH	SAN PATRICIO	TX40	409	695977	ONA 1960
SWEET HOME	LAVACA	TX20	285	002456	ONA 1978	TAFT SE	SAN PATRICIO	TX40	409	696008	OA 1960
SWEET SAVAGE	JONES	TX70	253	001345	OA 1981	TAFT SOUTH	SAN PATRICIO	TX40	409	696039	ONA 1952
SWEET SILVER	WHEELER	TX95	483	007970	N 1982	TAFT SW	SAN PATRICIO	TX40	409	696054	N 1977
SWEET SPRINGS	PARKER	TX70	367	001346	N 1979	TAFT WEST	SAN PATRICIO	TX40	409	696070	ONA 1950
SWEETGRASS	GRAYSON	TX90	181	004534	OA 1983	TAGUACHE CREEK	ZAPATA	TX40	505	011870	N 1987
SWEETTIE PECK	MIDLAND	TX80	329	692550	OA 1950	TAHOE	GAINES	TX85	165	001348	N 1981
SWEETTIE PECK	UPTON	TX75	461	692550	OA 1950	TAHOKA	LYNN	TX85	305	696101	OA 1953
SWEETSHOP	SCURRY	TX85	415	017991	O 2005	TAHOKA NORTH	LYNN	TX85	305	007978	OA 1982
SWEET-STRAWN	YOUNG	TX90	503	692475	OA 1976	TAIL FEATHERS	WHARTON	TX30	481	015421	N 1994
SWEETWATER	FISHER	TX70	151	692612	OA 1955	TAIT	COLORADO	TX30	089	696132	N 1951
SWEETWATER CREEK	WHEELER	TX95	483	692643	N 1980	TAJOS	KENEDY	TX40	261	696194	N 1964
SWEETWATER LAKE	GALVESTON	TX30	167	006936	OA 1984	TAL VEZ	WEBB	TX40	479	696225	ONA 1950
SWEETWATER NORTH	FISHER	TX70	151	692674	OA 1981	TAL VEZ EAST	WEBB	TX40	479	696228	ONA 1975
SWEETWATER NW	FISHER	TX70	151	692705	O 1958	TAL VEZ SOUTH	WEBB	TX40	479	696256	ON 1952
SWEETWATER SOUTH	NOLAN	TX70	353	692736	OA 1970	TALBERT EAST	WILBARGER	TX90	487	002467	OA 1981
SWENSON	HASKELL	TX70	207	692798	ONA 1973	TALBOT	HOWARD	TX80	227	696359	ONA 1994
SWENSON	PALO PINTO	TX70	363	692798	ONA 1978	TALCO	FRANKLIN	TX60	159	696380	OA 1936
SWENSON	STEPHENS	TX70	429	692798	N 1900	TALCO	TITUS	TX60	449	696380	OA 1936
SWENSON	THROCKMORTON	TX70	447	692798	ONA 1973	TALCO DEEP	TITUS	TX60	449	014062	N 1991
SWENSON 100	THROCKMORTON	TX70	447	002459	OA 1949	TALCO WEST	FRANKLIN	TX60	159	636391	OA 1978
SWENSON 115	THROCKMORTON	TX70	447	002460	ONA 1978	TALIAFERRO	RUSK	TX60	401	002468	ONA 1982
SWENSON 170	THROCKMORTON	TX70	447	002461	OA 1950	TALIAFERRO	SMITH	TX60	423	002468	ONA 1982
SWENSON 171	THROCKMORTON	TX70	447	002462	O 1957	TALL CITY	ROBERTSON	TX50	395	014033	N 1999
SWENSON 172	THROCKMORTON	TX70	447	692836	OA 1978	TALLEY ISLAND	ARANSAS	TX40	007	696457	N 1979
SWENSON 175	THROCKMORTON	TX70	447	002463	O 1957	TALLEY ISLAND EAST	ARANSAS	TX40	007	001349	N 1980
SWENSON 207	THROCKMORTON	TX70	447	002464	OA 1950	TALLY	CLAY	TX90	077	696535	OA 1947
SWENSON 210	THROCKMORTON	TX70	447	002465	OA 1951	TALPA	COLEMAN	TX70	083	696783	ONA 1945
SWENSON 46	THROCKMORTON	TX70	447	002466	OA 1981	TALPA NORTH	COLEMAN	TX70	083	696814	OA 1951
SWENSON AREA	STONEWALL	TX70	433	002457	OA 1979	TALPA SOUTH	RUNNELS	TX75	399	696845	O 1970
SWENSON NE	GARZA	TX85	169	692832	O 1972	TALPA SW	RUNNELS	TX75	399	696848	ONA 1974
SWENSON-BARRON	GARZA	TX85	169	692808	OA 1977	TALRAY	COLEMAN	TX70	083	696859	O 1972
SWENSON-GARZA	GARZA	TX85	169	692829	OA 1971	TALUS	PALO PINTO	TX70	363	001350	N 1980
SWENSON-GARZA NE	GARZA	TX85	169	692831	O 1972	TAMARA	YOAKUM	TX85	501	696907	O 1957
SWENSON-WALLACE	KENT	TX85	263	009493	OA 1984	TAMCO	COLEMAN	TX70	083	007979	OA 1983
SWICK	GRAYSON	TX90	181	692849	ONA 1977	TAMI	WOOD	TX60	499	697045	OA 1978
SWICKHEIMER	GOLIAD	TX20	175	692860	N 1969	TAMINA	MONTGOMERY	TX30	339	697062	OA 1954
SWICKHEIMER SOUTH	GOLIAD	TX20	175	005381	N 1983	TAMMY	THROCKMORTON	TX70	447	013431	OA 1989
SWINK	YOUNG	TX90	503	692984	O 1948	TANGLEWOOD	LEE	TX30	287	697279	ONA 1948
SWINK EAST	YOUNG	TX90	503	693015	OA 1960	TANGO	CALLAHAN	TX70	059	011272	O 1986
SWINK NORTH	YOUNG	TX90	503	693046	O 1950	TANK FARM	LIBERTY	TX80	291	017739	O 2004
SWINNEY SWITCH	LIVE OAK	TX20	297	693077	OA 1955	TANKERSLEY	IRION	TX75	235	697310	ONA 1945
SWINNEY SWITCH EAST	LIVE OAK	TX20	297	693108	N 1959	TANKERSLEY	SCHLEICHER	TX75	413	697310	O 1950
SWOBODA	GOLIAD	TX20	175	008338	N 1982	TANKERSLEY SW	IRION	TX75	235	007980	OA 1980
SWORD	HARRIS	TX30	201	008962	N 1990	TANKERSLEY SW	SCHLEICHER	TX75	413	007980	OA 1980
SYKES	RUNNELS	TX75	399	693426	OA 1950	TANKERSLEY WEST	IRION	TX75	235	014135	O 1991
SYKES WEST	RUNNELS	TX75	399	693457	ONA 1953	TANNER	OCHILTREE	TX95	357	697341	N 1998
SYLVESTER	FISHER	TX70	151	693550	OA 1956	TANTABOGUE CREEK	TRINITY	TX30	455	697358	ONA 1980
SYLVESTER EAST	FISHER	TX70	151	693581	OA 1966	TAOS	IRION	TX75	235	697372	ONA 1970
SYLVESTER SOUTH	FISHER	TX70	151	693612	O 1961	TAP	KING	TX85	269	697403	OA 1953
SYLVESTER WEST	FISHER	TX70	151	693643	O 1958	TAPATIO	SHACKELFORD	TX70	417	008744	N 1984
SYM-JAC	CHEROKEE	TX60	073	693845	N 1978	TAPCO	CALLAHAN	TX70	059	002469	O 1982
SYM-JAC WEST	CHEROKEE	TX60	073	693875	N 1979	TAQUACHIE	ZAPATA	TX40	505	697589	N 1959
SYNDICATE	LA SALLE	TX10	283	694015	N 1955	TAQUACHIE CREEK	ZAPATA	TX40	505	001351	N 1981
SYNDICATE	MCMULLEN	TX10	311	694015	N 1955	TAR	GLASSCOCK	TX80	173	004053	OA 1983
SYNDICATE SOUTH	MCMULLEN	TX10	311	007971	N 1981	TAR BABY	HIDALGO	TX40	215	697603	N 1978
T A S	PECOS	TX80	371	006604	ON 1984	TARANCAHUAS	DUVAL	TX40	131	697806	OA 1939
T A V T	HARDIN	TX30	199	017863	N 2005	TARANCAHUAS SOUTH	DUVAL	TX40	131	697837	OA 1970
T BONE	SCHLEICHER	TX75	413	016906	O 2001	TARANTULA	JIM HOGG	TX40	247	011871	N 1987
T BRADBERRY	MCCULLOCH	TX75	307	015746	O 1996	TARD	HARDEMAN	TX90	197	014396	O 1992
T C I	PECOS	TX80	371	694768	ONA 1949	TARNA	HOCKLEY	TX85	219	012884	OA 1988
T C I WEST	PECOS	TX80	371	007345	ONA 1983	TARZAN	MARTIN	TX80	317	697961	ON 1966
T C O	STEPHENS	TX70	429	010209	OA 1985	TASCOSA	OLDHAM	TX95	359	697992	O 1957
T C P RINCON	BROOKS	TX40	047	013079	N 1988	TATE	FREESTONE	TX50	161	698054	N 1971
T C P RINCON EAST	BROOKS	TX40	047	013080	N 1988	TATUM	PANOLA	TX60	365	698240	OA 1956
T C U	COOKE	TX90	097	694799	O 1950	TATUM	RUSK	TX60	401	698240	OA 1956
T C W B	WISE	TX90	497	694830	ONA 1956	TATUM NORTH	HARRISON	TX60	203	698279	N 1985
T D	TOM GREEN	TX75	451	007972	ONA 1982	TATUM NORTH	PANOLA	TX60	365	698279	N 1979
T D A	JONES	TX70	253	016457	O 1999	TATUM NORTH	RUSK	TX60	401	698279	N 1979
T D P	THROCKMORTON	TX70	447	694861	O 1950	TATUM NW	RUSK	TX60	401	698271	O 1954
T D Y	NOLAN	TX70	353	694892	OA 1957	TATUM SW	RUSK	TX60	401	698302	N 1971
T DIAMOND	STONEWALL	TX70	433	694923	O 1956	TAUBERT	JACK	TX90	237	698395	O 1942
T E	HARDEMAN	TX90	197	010210	OA 1985	TAUREN	CALLAHAN	TX70	059	007207	N 1998
T E BAR	CRANE	TX80	103	694985	OA 1956	TAURUS	WARD	TX80	475	698439	ONA 1975
T E C	EASTLAND	TX70	133	007973	N 1982	TAVENER	FORT BEND	TX30	157	698448	N 1979
T H I	PALO PINTO	TX70	363	008964	N 1985	TAVENER EAST	FORT BEND	TX30	157	001352	N 1980
T J	NACOGDOCHES	TX60	347	008640	N 1984	TAVENER NORTH	FORT BEND	TX30	157	016980	N 2001
T J B	ARCHER	TX90	009	004051	OA 1982	TAVT	HARDIN	TX30	199	017936	N 2005
T J C	RUNNELS	TX75	399	695036	OA 1976	TAWAKONI	KAUFMAN	TX50	257	698457	OA 1968
T J M	PARKER	TX70	367	001347	N 1981	TAWAKONI NE	KAUFMAN	TX50	257	698466	N 1973
T J NEILL	TAYLOR	TX70	441	010863	O 1986	TAWAKONI SOUTH	KAUFMAN	TX50	257	009951	OA 1983
T K S	ARCHER	TX90	009	695047	O 1949	TAYLOR	EASTLAND	TX70	133	698488	N 1955
T M OCONNOR	GOLIAD	TX20	175	695078	N 1964	TAYLOR	OCHILTREE	TX95	357	698488	N 1981
T O G C	THROCKMORTON	TX70	447	695109	O 1970	TAYLOR	STEPHENS	TX70	429	698488	ON 1950
T P F	SHACKELFORD	TX70	417	695123	OA 1975	TAYLOR	TAYLOR	TX70	441	698488	OA 1982
T PATCH	STARR	TX40	427	017781	N 2004	TAYLOR	YOUNG	TX90	503	698488	ONA 1941
T S P	JONES	TX70	253	695133	OA 1974	TAYLOR BAYOU	JEFFERSON	TX30	245	017137	N 2002
T S P SOUTH	JONES	TX70	253	695138							

TEXAS

Field Name	County Name	State Sub	Co Code	Field Code	Field Disc Type	Year	Field Name	County Name	State Sub	Co Code	Field Code	Field Disc Type	Year
TAYLOR DRAW	UPTON	TX75	461	009345	OA	1985	TERRELL POINT EAST	GOLIAD	TX20	175	702100	ONA	1967
TAYLOR HILL	THROCKMORTON	TX70	447	698674	OA	1978	TERRELL POINT SOUTH	GOLIAD	TX20	175	702131	OA	1967
TAYLOR HILL SOUTH	THROCKMORTON	TX70	447	015056	OA	1991	TERRELL POINT WEST	GOLIAD	TX20	175	702162	ONA	1952
TAYLOR HILL WEST	THROCKMORTON	TX70	447	014488	OA	1992	TERRY	FISHER	TX70	151	702193	OA	1963
TAYLOR LAKE	HARRIS	TX30	201	698736	ONA	1965	TERRY	STERLING	TX80	431	702193	OA	1981
TAYLOR LAKE EAST	HARRIS	TX30	201	010864	N	1985	TERRY NORMAN	MENARD	TX75	327	702235	OA	1977
TAYLOR LAKE NORTH	HARRIS	TX30	201	015057	N	1993	TERRYON	TERRY	TX85	445	702255	OA	1954
TAYLOR LAKE WEST	HARRIS	TX30	201	010213	N	1985	TERRYON NORTH	TERRY	TX85	445	015897	O	1996
TAYLOR LINK	PECOS	TX80	371	698767	ONA	1929	TERRYVILLE	DE WITT	TX20	123	702286	N	1974
TAYLOR LINK WEST	PECOS	TX80	371	009494	OA	1984	TERRYVILLE SW	DE WITT	TX20	123	702317	N	1961
TAYLOR-INA	MEDINA	TX10	325	698705	ONA	1922	TERRYVILLE WEST	DE WITT	TX20	123	702348	ONA	1969
TAYLORS BAYOU	JEFFERSON	TX30	245	006937	N	1984	TESORO	DUVAL	TX40	131	702379	ONA	1938
TAYLOR-WILSON	STEPHENS	TX70	429	007676	ONA	1995	TEXAKOMA	YOUNG	TX90	503	013082	OA	1988
T-BIRD	JIM HOGG	TX40	247	002733	N	1999	TEXAKOMA HORSE CREEK	THROCKMORTON	TX70	447	013311	OA	1989
T-B-M	WICHITA	TX90	485	694675	O	1954	TEXAM	LIVE OAK	TX20	297	702720	ON	1957
T-BO	WILSON	TX10	493	694706	O	1958	TEX-AM	JACK	TX90	237	702503	OA	1951
T-C	REFUGIO	TX20	391	694737	OA	1952	TEX-AM	PALO PINTO	TX70	363	702503	O	1982
T-C-B EAST	KLEBERG	TX40	273	017775	ONA	1977	LIVE OAK	LIVE OAK	TX20	297	702751	ONA	1963
T-C-B WEST	KLEBERG	TX40	273	009344	N	1985	LIVE OAK	LIVE OAK	TX20	297	702756	N	1978
TDC	MONTAGUE	TX90	337	002470	OA	1979	LIVE OAK	LIVE OAK	TX20	297	702782	ONA	1957
TDC CROWLEY	JACK	TX90	237	016547	OA	2000	HIDALGO	HIDALGO	TX40	215	702813	N	1963
T-E-A	MCMULLEN	TX10	311	694954	OA	1955	HIDALGO	HIDALGO	TX40	215	013312	N	1989
TEA JAY	WEBB	TX40	479	015422	N	1995	HIDALGO	HIDALGO	TX40	215	002472	N	1982
TEAGUE	FREESTONE	TX50	161	699279	N	1945	HIDALGO	HIDALGO	TX40	215	017334	N	2002
TEAGUE NE	FREESTONE	TX50	161	008641	N	1984	JACKSON	JACKSON	TX20	239	702844	ONA	1943
TEAGUE SOUTH	FREESTONE	TX50	161	699297	N	1979	JACKSON	JACKSON	TX20	239	702875	O	1964
TEAGUE SOUTH	LIMESTONE	TX50	293	699297	N	1983	JACKSON	JACKSON	TX20	239	702906	ONA	1959
TEAGUE SW	FREESTONE	TX50	161	699304	N	1974	JACKSON	JACKSON	TX20	239	702937	ON	1960
TEAGUE TOWNSITE	FREESTONE	TX50	161	699307	N	1967	JACKSON	JACKSON	TX20	239	702968	N	1964
TEAGUE TOWNSITE	LIMESTONE	TX50	293	699307	N	1991	JACKSON	JACKSON	TX20	239	702999	N	1966
TEAGUE WEST	FREESTONE	TX50	161	699310	N	1952	TEXANITA	STARR	TX40	427	014172	N	1991
TEAGUE-KELLER	BROWN	TX70	049	014294	N	1987	TEX-ANN	STEPHENS	TX70	429	013310	ONA	1989
TEAGUE-SAGE	BROWN	TX70	049	011602	OA	1987	TEXARKANA SOUTH	BOWIE	TX60	037	703045	OA	1975
TEAL	MCMULLEN	TX10	311	699333	ONA	1975	TEXARKANA WEST	BOWIE	TX60	037	010217	OA	1985
TEAL SOUTH	MCMULLEN	TX10	311	012291	OA	1988	TEXAS BEND	LOVING	TX80	301	703061	N	1971
TEAM	HARDEMAN	TX90	197	015058	O	1994	TEXAS CITY DIKE	GALVESTON	TX30	167	703072	OA	1975
TEARE TRUST	LIPSCOMB	TX95	295	011016	N	1985	TEXAS CITY DIKE NORTH	GALVESTON	TX30	167	703079	N	1976
TEAS	FREESTONE	TX50	161	699527	ONA	1967	TEXAS CONCHO	CONCHO	TX75	095	010218	OA	1985
TEAS	GARZA	TX85	169	699527	OA	1957	TEXAS HUGOTON	HANSFORD	TX95	195	000333	N	1927
TEAS EAST	GARZA	TX85	169	699558	OA	1958	TEXAS HUGOTON	HARTLEY	TX95	205	000333	N	1927
TEAS NORTH	GARZA	TX85	169	699589	O	1958	TEXAS HUGOTON	MOORE	TX95	341	000333	N	1927
TECOLOTE	JIM WELLS	TX40	249	699713	OA	1952	TEXAS HUGOTON	SHERMAN	TX95	421	000333	N	1927
TECOLOTE EAST	JIM WELLS	TX40	249	699717	N	1978	TEXAS NORTH	MONTAGUE	TX90	337	007982	OA	1982
TECOLOTE NE	JIM WELLS	TX40	249	001353	N	1979	TEXAS ROSE	HASKELL	TX70	207	009496	OA	1984
TECOLOTE RANCH	JIM HOGG	TX40	247	003087	N	1981	TEXAS-57	PALO PINTO	TX70	363	014606	N	1993
TECOLOTE SE	JIM WELLS	TX40	249	011604	N	1979	TEXEL	UPTON	TX75	461	703123	ONA	1954
TECOLOTE WEST	JIM WELLS	TX40	249	699775	ONA	1956	TEXFEL	HEMPHILL	TX95	211	012640	N	1988
TECOVAS CREEK	POTTER	TX95	375	003787	O	1998	TEX-FLO	GAINES	TX85	165	702518	OA	1977
TECULA	CHEROKEE	TX60	073	699806	N	1955	TEX-HAMON	DAWSON	TX85	115	702534	OA	1962
TECULA SE	CHEROKEE	TX60	073	000824	N	1981	TEX-HAMON	MARTIN	TX80	317	702534	OA	1962
TECULA SOUTH	CHEROKEE	TX60	073	000825	OA	1980	TEX-HAMON NORTH	DAWSON	TX85	115	007677	OA	1982
TECUMSEH	CALLAHAN	TX70	059	008965	OA	1985	TEX-HARVEY	MIDLAND	TX80	329	702565	O	1949
TEDDIT	GAINES	TX85	165	700116	OA	1971	TEXHOMA	SHERMAN	TX95	421	703154	N	1994
TEE BOX	HENDERSON	TX50	213	011873	N	1987	TEXLAW	PECOS	TX80	371	703179	O	1974
TEE JAY	EASTLAND	TX70	133	002957	ONA	1977	TEX-MEX	GAINES	TX85	165	702596	ONA	1951
TEE JAY NORTH	EASTLAND	TX70	133	006171	N	1983	TEX-MEX SE	GAINES	TX85	165	702627	OA	1963
TEEL	JASPER	TX30	241	017730	N	2004	TEXO	YOUNG	TX90	503	703216	O	1955
TEHUACANA	LIMESTONE	TX50	293	700178	O	1940	TEXOLA	WHEELER	TX95	483	703230	N	1977
TEHUACANA CREEK	FREESTONE	TX50	161	001354	N	1981	TEXOLINE	ERATH	TX70	143	703247	N	1962
TEICHMAN POINT	GALVESTON	TX30	167	700222	N	1976	TEXOMA	KNOX	TX90	275	703278	O	1956
TEIPAS WEST	JIM WELLS	TX40	249	004054	N	1982	TEXOMA EAST	KNOX	TX90	275	703309	OA	1956
TEIR	THROCKMORTON	TX70	447	700240	OA	1957	TEXOMA NE	KNOX	TX90	275	703340	O	1956
TEJAS	GOLIAD	TX20	175	700271	ONA	1970	TEXON	REAGAN	TX75	383	703402	ON	1963
TEJAS	SHACKELFORD	TX70	417	700271	ONA	1977	TEXON EAST	REAGAN	TX75	383	010865	ONA	1986
TELARANA	BEE	TX20	025	700488	ON	1959	TEXON NORTH	REAGAN	TX75	383	703433	O	1967
TELARANA	REFUGIO	TX20	391	700488	ON	1959	TEXON SOUTH	REAGAN	TX75	383	703464	ONA	1968
TELARANA NORTH	BEE	TX20	025	700519	OA	1970	TEXON WEST	REAGAN	TX75	383	703495	OA	1964
TELEPHONE POST	MCMULLEN	TX10	311	009346	OA	1985	TEX-PAC	GAINES	TX85	165	702658	ONA	1956
TELFERNER	VICTORIA	TX20	469	700581	ONA	1937	TEX-PAC SOUTH	GAINES	TX85	165	702665	O	1975
TELFERNER EAST	VICTORIA	TX20	469	700612	ONA	1945	TEX-SIN	GAINES	TX85	165	702689	OA	1962
TELFERNER NE	VICTORIA	TX20	469	700625	N	1981	TEX-SIN NE	GAINES	TX85	165	702711	ON	1973
TELFERNER NORTH	VICTORIA	TX20	469	700643	ONA	1960	TEXTOR	THROCKMORTON	TX70	447	003514	O	1998
TELFERNER NW	VICTORIA	TX20	469	008339	N	1980	THALIA	FOARD	TX90	155	703790	ONA	1947
TELFERNER SOUTH	VICTORIA	TX20	469	700674	N	1967	THALIA NORTH	FOARD	TX90	155	703821	OA	1965
TELFERNER SW	VICTORIA	TX20	469	700680	N	1972	THALIA WEST	FOARD	TX90	155	703852	OA	1972
TELFERNER WEST	VICTORIA	TX20	469	013942	N	1990	THANKS	WILBARGER	TX90	487	017869	O	2005
TEMPAS	ZAPATA	TX40	505	004055	N	1982	THANKSGIVING	DUVAL	TX40	131	703883	ONA	1955
TEMPLETON	COLEMAN	TX70	083	700922	ONA	1947	THANKSGIVING	NOLAN	TX70	353	703883	OA	1981
TEMPLETON EAST	COLEMAN	TX70	083	700953	O	1954	THANKSGIVING SOUTH	DUVAL	TX40	131	703914	ONA	1968
TEMPLETON NORTH	COLEMAN	TX70	083	700984	ONA	1959	THE DOXOLOGY	HIDALGO	TX40	215	002950	N	1998
TEN GALLON	SCURRY	TX85	415	014295	OA	1992	THE PRINCE	JACKSON	TX20	239	015059	N	1994
TEN MILE CREEK	ORANGE	TX30	361	701077	ONA	1962	THE RAPTURE	LAVACA	TX20	285	004298	N	1997
TENA	SHACKELFORD	TX70	417	701142	OA	1979	THE RUB	JACKSON	TX20	239	015060	N	1993
TENACITY	ANDREWS	TX80	003	012961	O	2000	THE RWA	VICTORIA	TX20	469	016463	OA	1999
TENAHA	SHELBY	TX60	419	701170	N	1965	THE TRINITY	RUNNELS	TX75	399	007567	OA	1997
TENAHA SOUTH	SHELBY	TX60	419	004538	N	1983	THEDA GRIMM	PECOS	TX80	371	704038	N	1963
TENAHA SW	SHELBY	TX60	419	701176	N	1976	THEIS	BEE	TX20	025	704069	ONA	1945
TENAL	YOUNG	TX90	503	701185	OA	1975	THEIS SOUTH	BEE	TX20	025	704078	N	1976
TENAZ	PECOS	TX80	371	701193	ONA	1978	THEIS SW	BEE	TX20	025	017229	O	2002
TENERIAS	KENEDY	TX40	261	701201	N	1953	THEISS	HARDEMAN	TX90	197	007983	OA	1982
TENERIAS	WILLACY	TX40	489	701201	N	1953	THEIS-WILCOX	BEE	TX20	025	011875	N	1962
TENISON	GLASSCOCK	TX80	173	013563	OA	1990	THELJON	STARR	TX40	427	704100	ONA	1952
TENNA	WHARTON	TX30	481	014137	OA	1991	THEO JIREH	EASTLAND	TX70	133	008643	ONA	1984
TENNESSEE COLONY	ANDERSON	TX60	001	701263	ONA	1949	THEODORE	SCHLEICHER	TX75	413	014822	OA	1993
TENNESSEE COLONY EAST	ANDERSON	TX60	001	701294	N	1972	THEFTORD	WISE	TX90	497	704162	ON	1959
TENNESSEE COLONY NE	ANDERSON	TX60	001	701304	OA	1976	THEUVENINS CREEK	TYLER	TX30	457	704193	OA	1957
TENNESSEE COLONY NORTH	ANDERSON	TX60	001	017774	N	2003	THEUVENINS CREEK NORTH	TYLER	TX30	457	704224	O	1959
TENNESSEE COLONY SW	ANDERSON	TX60	001	008340	OA	1981	THEUVENINS CREEK SOUTH	TYLER	TX30	457	704255	ONA	1965
TENNEY CREEK	CALDWELL	TX10	055	701325	OA	1940	THIGPEN	GOLIAD	TX20	175	704364	N	1975
TENNYSON	COKE	TX75	081	701356	O	1948	THIGPIN	PECOS	TX80	371	704379	ONA	1958
TEN-TEN	BEE	TX20	025	002042	N	1998	THIGPIN SOUTH	PECOS	TX80	371	704410	O	197

Field Name	County Name	State Sub	Co Code	Field Code	Field Type	Disc Year	Field Name	County Name	State Sub	Co Code	Field Code	Field Type	Disc Year
THOMAS	RUNNELS	TX75	399	704875	N	1984	TILDEN SE	MCMULLEN	TX10	311	708130	O	1954
THOMAS	YOUNG	TX90	503	704875	ONA	1982	TILDEN SOUTH	MCMULLEN	TX10	311	708161	ONA	1955
THOMAS DIX	SAN PATRICIO	TX40	409	704968	ONA	1953	TILGHMAN	JACK	TX90	237	708223	ON	1949
THOMAS DIX SW	SAN PATRICIO	TX40	409	704999	O	1955	TILLERSON	OCHILTREE	TX95	357	006725	N	1984
THOMAS LAKE	HENDERSON	TX50	213	001358	ONA	1979	TILLERY	SCHLEICHER	TX75	413	708254	ONA	1953
THOMAS LOCKHART	DUVAL	TX40	131	705030	ONA	1937	TILLERY NW	SCHLEICHER	TX75	413	708285	ON	1968
THOMAS RANCH	NOLAN	TX70	353	705080	ONA	1978	TILLERY SOUTH	SCHLEICHER	TX75	413	708316	N	1968
THOMAS TANK	DUVAL	TX40	131	014722	O	1994	TILLERY SW	SCHLEICHER	TX75	413	708347	ONA	1953
THOMAS-DAVIS	STEPHENS	TX70	429	704937	O	1958	TILLMON	LIMESTONE	TX50	293	708378	N	1969
THOMAS-FULLER	YOUNG	TX90	503	705011	OA	1973	TILTIN TOM	STONEWALL	TX70	433	015343	O	1994
THOMASON	CROCKETT	TX75	105	705110	N	1976	TILTON	CALLAHAN	TX70	059	708409	N	1979
THOMASON	NEWTON	TX30	351	705110	OA	1972	TIM MITCHELL	PARKER	TX70	367	001362	N	1981
THOMASTON	DE WITT	TX20	123	705123	ONA	1940	TIMBER CREEK	COOKE	TX90	097	708502	ONA	1963
THOMASTON	VICTORIA	TX20	469	705123	ONA	1940	TIMES	WILBARGER	TX90	487	708626	OA	1969
THOMASTON NORTH	DE WITT	TX20	123	705154	ON	1969	TIMI	DUVAL	TX40	131	012644	N	1988
THOMPSON	FORT BEND	TX30	157	705216	ONA	1921	TIMMINS	HARRISON	TX60	203	013530	N	1988
THOMPSON	MITCHELL	TX80	335	705216	OA	1980	TIMMONS	PARKER	TX70	367	001363	N	1980
THOMPSON	TAYLOR	TX70	441	705216	OA	1982	TIMN	STEPHENS	TX70	429	009642	OA	1982
THOMPSON BEND	MAVERICK	TX10	323	002475	OA	1980	TIMN II	STEPHENS	TX70	429	004056	O	1982
THOMPSON NORTH	FORT BEND	TX30	157	705309	OA	1939	TIMPSON	SHELBY	TX60	419	708750	ONA	1964
THOMPSON SE	FORT BEND	TX30	157	705371	OA	1956	TIMPSON NE	SHELBY	TX60	419	708766	N	1976
THOMPSON SOUTH	FORT BEND	TX30	157	705402	ONA	1940	TIMPSON NORTH	SHELBY	TX60	419	708769	N	1981
THOMPSON SW	FORT BEND	TX30	157	705433	OA	1956	TIMS	JONES	TX70	253	015062	O	1994
THOMPSONVILLE NE	JIM HOGG	TX40	247	705588	ONA	1959	TIN CUP	EASTLAND	TX70	133	708812	OA	1978
THOMPSONVILLE NE	WEBB	TX40	479	705588	ONA	1959	TIN TOP LIME	PARKER	TX70	367	016751	N	1985
THOR	PANOLA	TX60	365	006489	N	1984	TINA NELL	ANDERSON	TX60	001	708843	O	1967
THOREEN	ZAVALA	TX10	507	002476	ONA	1981	TINA NYCE	MONTAGUE	TX90	337	009347	OA	1985
THOR-HAGGERTY	HARRISON	TX60	203	011275	OA	1987	TINDALL	EASTLAND	TX70	133	001364	OA	1979
THORN	COOKE	TX90	097	705681	OA	1976	TINDOL	LIVE OAK	TX20	297	005281	N	1997
THORN	KIMBLE	TX75	267	705681	N	1974	TINER	JONES	TX70	253	708905	OA	1955
THORNBERRY SOUTH	CLAY	TX90	077	014823	O	1993	TINK	MCCULLOCH	TX75	307	003947	N	1983
THORNBURG	NOLAN	TX70	353	705743	OA	1980	TINSLEY	DE WITT	TX20	123	708936	N	1964
THORNDIKE	GRAY	TX95	179	705774	ONA	1965	TINTOP	PARKER	TX70	367	709025	N	1975
THORNDIKE	WHEELER	TX95	483	705774	ONA	1965	TINTOP EAST	PARKER	TX70	367	709029	N	1961
THORNDIKE EAST	WHEELER	TX95	483	705789	N	1980	TINY TIM	TOM GREEN	TX75	451	013086	O	1989
THORNRICK	MILAM	TX10	331	002477	OA	1981	TIO AYOLA	BROOKS	TX40	047	709045	ON	1974
THORNTON	LIMESTONE	TX50	293	705805	N	1975	TIO PANTO	KLEBERG	TX40	273	709060	N	1962
THORNTON	TAYLOR	TX70	441	705805	ONA	1955	TIOGA EAST	GRAYSON	TX90	181	709122	OA	1953
THORNTON SOUTH	LIMESTONE	TX50	293	705836	N	1980	TIP	RUSK	TX60	401	010221	N	1985
THORNTON SOUTH	TAYLOR	TX70	441	705836	ONA	1956	TIPH'RETH GLORY TO GOD	YOUNG	TX90	503	014299	O	1992
THORP SPRINGS	HOOD	TX70	221	706015	N	1973	TIPPECANOE	LIPSCOMB	TX95	295	014173	N	1991
THORWELL	JACK	TX90	237	706053	OA	1971	TIPPEN	COTTLE	TX85	101	709246	ONA	1964
THRALL	WILLIAMSON	TX10	491	706115	OA	1915	TIPPEN SE	COTTLE	TX85	101	709277	OA	1969
THRASH	HARDEMAN	TX90	197	706177	OA	1965	TIPPEN SOUTH	COTTLE	TX85	101	709292	N	1978
THRASHER	COOKE	TX90	097	706208	OA	1959	TIPPEN SW	COTTLE	TX85	101	709308	ONA	1967
THREADGILL	MONTAGUE	TX90	337	706239	OA	1951	TIPPETT	CROCKETT	TX75	105	709339	ONA	1947
THREE ACES	CALLAHAN	TX70	059	706301	OA	1953	TIPPETT	PECOS	TX80	371	709339	ONA	1947
THREE ACRES SOUTH	CALLAHAN	TX70	059	706332	N	1963	TIPPETT EAST	CROCKETT	TX75	105	709370	ON	1955
THREE B	YOUNG	TX90	503	706361	OA	1974	TIPPETT NORTH	CROCKETT	TX75	105	709401	ONA	1961
THREE BAR	ANDREWS	TX80	003	706363	ONA	1945	TIPPETT SOUTH	CROCKETT	TX75	105	709432	ONA	1958
THREE BILLIES	STONEWALL	TX70	433	013164	OA	1989	TIPPETT SOUTH	PECOS	TX80	371	709432	ONA	1958
THREE CORRALS	ROBERTS	TX95	393	013529	N	1989	TIPPETT SW	CROCKETT	TX75	105	007986	OA	1980
THREE GIRLS	WINKLER	TX80	495	010866	N	1986	TIPPETT SW	PECOS	TX80	371	007986	OA	1980
THREE ISLANDS EAST	CAMERON	TX40	061	706425	N	1955	TIPPETT WEST	CROCKETT	TX75	105	709463	ONA	1966
THREE J	GALVESTON	TX30	167	012641	N	1988	TIPPETT WEST	PECOS	TX80	371	709463	ONA	1966
THREE LEAGUERS	ECTOR	TX80	135	013943	O	1991	TIPPIE	JACKSON	TX20	239	015063	N	1994
THREE MUSKATEERS	PALO PINTO	TX70	363	706563	ONA	1978	TIPPLE	JACKSON	TX20	239	014826	N	1994
THREE NAGS	ECTOR	TX80	135	014078	OA	1991	TIPTON	JACK	TX90	237	709525	ONA	1981
THREE NINOS	GLASSCOCK	TX80	173	015586	O	1996	TIPTON	STEPHENS	TX70	429	709525	ONA	1949
THREE RIVERS	LIVE OAK	TX20	297	000107	N	1981	TIPTON	TAYLOR	TX70	441	709525	OA	1983
THREE SISTERS	SHACKELFORD	TX70	417	706673	O	1957	TIPTON EAST	STEPHENS	TX70	429	709556	N	1962
THREE WAY	EASTLAND	TX70	133	007984	N	1982	TIPTON NORTH	STEPHENS	TX70	429	709587	OA	1953
THREE WAY	GARZA	TX85	169	007984	OA	1958	TIRA EAST	HOPKINS	TX50	223	007987	O	1982
THREE-FIFTY	HOWARD	TX80	227	002479	OA	1981	TISDALE	SCHLEICHER	TX75	413	709618	O	1962
THREE-M	TOM GREEN	TX75	451	012642	OA	1988	TIVOLI	REFUGIO	TX20	391	709804	O	1952
THREE-O-THREE	GAINES	TX85	165	014138	OA	1991	TIVOLI SOUTH	REFUGIO	TX20	391	002482	OA	1981
THREET	ARCHER	TX90	009	706797	O	1958	TJB	PALO PINTO	TX70	363	001365	N	1980
THREET	ARCHER	TX90	009	012643	OA	1988	TJB	WISE	TX90	497	001365	OA	1982
THREET SOUTH	ARCHER	TX90	009	706828	O	1959	TJN	JACK	TX90	237	008346	OA	1982
THREET-WAY	ARCHER	TX90	009	706735	O	1951	TLOC	TERRY	TX85	445	001366	OA	1980
THREET-WAY EAST	ARCHER	TX90	009	706766	OA	1961	TMBRING	REEVES	TX80	389	010719	ON	2001
THRIFTY	BROWN	TX70	049	706859	OA	1946	T-N-T	KNOX	TX90	275	015842	O	1994
THRIFTY NORTH	BROWN	TX70	049	010867	O	1986	TOADFLAX	POLK	TX30	373	017643	N	2004
THRIFTY SOUTH	BROWN	TX70	049	004541	OA	1983	TOALSON	FRIO	TX10	163	710185	OA	1963
THRIFTY WEST	BROWN	TX70	049	014489	O	1992	TOBACCO CREEK	DAWSON	TX85	115	013945	O	1991
THRKMNTN. LC -95-	THROCKMORTON	TX70	447	015529	O	1996	TOBE	GARZA	TX85	169	710278	OA	1951
THROCKMORTON	THROCKMORTON	TX70	447	011606	ON	1987	TOBE NORTH	GARZA	TX85	169	010222	OA	1985
THROCKMORTON CO REGULAR	THROCKMORTON	TX70	447	706890	ONA	1924	TOBE SOUTH	GARZA	TX85	169	710309	O	1966
THROCKMORTON EAST	THROCKMORTON	TX70	447	706921	OA	1959	TOBIN INCA	KARNES	TX20	255	710433	N	1954
THROCKMORTON L&C 116	THROCKMORTON	TX70	447	015530	O	1996	TOBORG	CROCKETT	TX75	105	710464	OA	1928
THROCKMORTON NORTH	THROCKMORTON	TX70	447	706952	OA	1950	TOBORG	PECOS	TX80	371	710464	OA	1928
THROCKMORTON NW	THROCKMORTON	TX70	447	706962	OA	1973	TOBOSA	THROCKMORTON	TX70	447	001367	OA	1981
THROCKMORTON SE	THROCKMORTON	TX70	447	006511	OA	1984	TOBY	GALVESTON	TX30	167	005653	N	1991
THROCKMORTON SOUTH	THROCKMORTON	TX70	447	706983	OA	1955	TOBY J	STEPHENS	TX70	429	001368	N	1943
THROCKMORTON SW	THROCKMORTON	TX70	447	002480	N	1982	TOCO	ARCHER	TX90	009	710568	O	1975
THUNDER	JONES	TX70	253	707055	OA	1984	TOCQUIGNY	DIMMIT	TX10	127	710577	ON	1975
THUNDER VALLEY	NOLAN	TX70	353	015952	O	1982	TOD SLOAN	LIBERTY	TX30	291	012433	OA	1988
THUNDERBIRD	PALO PINTO	TX70	363	707066	OA	1982	TODD	CROCKETT	TX75	105	710588	ONA	1933
THUNDERBIRD	PECOS	TX80	371	707066	ONA	1972	TODD DEEP	CROCKETT	TX75	105	710619	OA	1940
THUNDERCLOUD	COLEMAN	TX70	083	007985	N	1981	TODD EAST	CROCKETT	TX75	105	710650	O	1954
THURBER LAKE	ERATH	TX70	143	001360	N	1980	TODD NE	CROCKETT	TX75	105	710681	O	1964
THURBER RANCH	ERATH	TX70	143	011276	N	1986	TODD NORTH	CROCKETT	TX75	105	710712	OA	1953
THURMAN	JONES	TX70	253	707091	O	1974	TODD NW	CROCKETT	TX75	105	710743	ONA	1954
THURSDAY	TRINITY	TX30	455	707107	N	1972	TODD SOUTH	CROCKETT	TX75	105	016738	O	1992
THURSDAY WEST	TRINITY	TX30	455	707120	OA	1975	TODD SW	CROCKETT	TX75	105	710774	OA	1965
TIBALDO	GALVESTON	TX30	167	008345	ONA	1982	TODD WEST	CROCKETT	TX75	105	710805	OA	1966
TIDEHAVEN	MATAGORDA	TX30	321	707355	ONA	1946	TODDLAW	CROCKETT	TX75	105	009643	O	1982
TIDEHAVEN DEEP	MATAGORDA	TX30	321	707384	N	1972	TODDLAW	CROCKETT	TX75	105	710848	N	1978
TIDEHAVEN EAST	MATAGORDA	TX30	321	707386	ON	1968	TODOS SANTOS	HIDALGO	TX40	215	710867	N	1964
TIDEHAVEN NORTH	MATAGORDA	TX30	321	707417	ONA	1955	TOE NAIL	SCHLEICHER	TX75	413	710898	ONA	1953
TIDEHAVEN SOUTH	MATAGORDA	TX30	321	707448	N	1946	TOE NAIL	TOM GREEN	TX7				

TEXAS

Field Name	County Name	State Sub	Co Code	Field Code	Field Disc Type	Year	Field Name	County Name	State Sub	Co Code	Field Code	Field Disc Type	Year
TOLSON	VICTORIA	TX20	469	711487	N	1954	TRAIN WRECK	REFUGIO	TX20	391	015345	N	1994
TOM	HOWARD	TX80	227	711518	OA	1984	TRAMMELL	STEPHENS	TX70	429	715533	N	1948
TOM	KING	TX85	269	711518	N	1979	TRAMMELS TRACE	RUSK	TX60	401	015792	N	1995
TOM	THROCKMORTON	TX70	447	711518	OA	1966	TRANS	MONTAGUE	TX90	337	715564	O	1955
TOM ALLEN	JIM HOGG	TX40	247	711549	OA	1962	TRANSCONTINENTAL	ARCHER	TX90	009	715781	OA	1951
TOM B	KING	TX85	269	711580	OA	1952	TRANSCONTINENTAL EAST	ARCHER	TX90	009	715812	O	1955
TOM BOMAR	RUNNELS	TX75	399	010223	OA	1985	TRANSCONTINENTAL WEST	ARCHER	TX90	009	715843	O	1957
TOM CAT	SHACKELFORD	TX70	417	010634	N	1995	TRANSPORT	WEBB	TX40	479	013531	N	1989
TOM DARLING	HASKELL	TX70	207	711745	OA	1973	TRANS-TEX	WHARTON	TX30	481	715595	ONA	1953
TOM EAST	BROOKS	TX40	047	017178	N	2001	TRANSWESTERN REDSTONE	CLAY	TX90	077	013947	O	1991
TOM GRAHAM	JIM WELLS	TX40	249	711766	ONA	1938	TRANSWESTERN ST JUDE	ARCHER	TX90	009	013313	O	1989
TOM GRAHAM NORTH	JIM WELLS	TX40	249	711797	ONA	1965	TRAVIS	THROCKMORTON	TX70	447	716184	OA	1953
TOM GRAHAM WEST	JIM WELLS	TX40	249	711828	ON	1945	TRAVIS COUNTY SCHOOL	THROCKMORTON	TX70	447	716193	OA	1974
TOM J	BRAZOS	TX30	041	008347	O	1980	TRAVIS HIGGINS	MAVERICK	TX10	323	015064	N	1994
TOM KETCHUM	IRION	TX75	235	711844	ONA	1975	TRAVIS WARD	JIM HOGG	TX40	247	006175	N	1983
TOM LYNE	LIVE OAK	TX20	297	711859	ONA	1948	TRAVIS WARD EAST	JIM HOGG	TX40	247	011278	N	1986
TOM LYNE EAST	LIVE OAK	TX20	297	711890	N	1961	TRAWICK	NACOGDOCHES	TX60	347	716246	ON	1949
TOM LYNE NE	LIVE OAK	TX20	297	711905	ONA	1973	TRAWICK	RUSK	TX60	401	716246	ON	1949
TOM LYNE NORTH	LIVE OAK	TX20	297	711921	ON	1966	TRAWICK EAST	NACOGDOCHES	TX60	347	011279	N	1987
TOM LYNE WEST	LIVE OAK	TX20	297	006726	N	1982	TRAWICK NE	RUSK	TX60	401	716256	ONA	1972
TOM M	VAL VERDE	TX10	465	002483	N	1982	TRAWICK NORTH	RUSK	TX60	401	716259	ONA	1973
TOM MEDDERS	MONTAGUE	TX90	337	711952	O	1952	TRAWICK SW	ANDERSON	TX60	001	001377	OA	1981
TOM MILLER	RUNNELS	TX75	399	015747	OA	1995	TRAYLOR	JACKSON	TX20	239	716303	ONA	1977
TOM OCONNOR	REFUGIO	TX20	391	711983	ONA	1934	TRAYLOR ISLAND	ARANSAS	TX40	007	716339	N	1981
TOM OCONNOR NORTH	REFUGIO	TX20	391	712014	O	1959	TRAYLOR ISLAND	NUECES	TX40	355	716339	N	1954
TOM PETTY	ARCHER	TX90	009	712045	O	1956	TRC	DIMMIT	TX10	127	006512	ONA	1983
TOM RANCH	MARTIN	TX80	317	006727	OA	1984	TREASURE ISLE	GALVESTON	TX30	167	015065	N	1993
TOM ROBERTS	ECTOR	TX80	135	712107	OA	1955	TREMBAL	BASTROP	TX10	021	011877	OA	1984
TOM SHEARMAN	WEBB	TX40	479	712123	N	1977	TREES	TRINITY	TX30	455	716432	N	1974
TOM STEELE	RUSK	TX60	401	712138	O	1962	TRES RANCH	PECOS	TX80	371	716463	OA	1963
TOM T	CROCKETT	TX75	105	712153	OA	1978	TREK	CROCKETT	TX75	105	017138	N	2002
TOM WALSH	WEBB	TX40	479	712200	ONA	1959	TREML	LIPSCOMB	TX95	295	007224	N	1998
TOM WALSH WEST	WEBB	TX40	479	012297	N	1985	TRENFIELD	LIPSCOMB	TX95	295	006609	ONA	1983
TOMAHAWK	HOWARD	TX80	227	712231	O	1994	TRENT	TAYLOR	TX70	441	716587	O	1942
TOMAHAWK	MARTIN	TX80	317	712231	O	1994	TRENT NORTH	JONES	TX70	253	716618	O	1956
TOMAS	WEBB	TX40	479	712246	N	1972	TRENT SOUTH	TAYLOR	TX70	441	716649	O	1953
TOMATO	NOLAN	TX70	353	015423	O	1995	TRES ALAS	CULBERSON	TX80	109	716757	N	1979
TOMBALL	HARRIS	TX30	201	712262	ONA	1933	TRES AMIGOS	GLASSCOCK	TX80	173	013165	OA	1989
TOMBALL	MONTGOMERY	TX30	339	712262	ONA	1933	TRES CORONAS	VICTORIA	TX20	469	012648	N	1988
TOMBALL EAST	HARRIS	TX30	201	712293	N	1965	TRES ENCINOS	BROOKS	TX40	047	716773	ONA	1961
TOMBALL NE	HARRIS	TX30	201	712324	N	1955	TRES FRIJOLES	WHARTON	TX30	481	015066	N	1994
TOMBALL NE	MONTGOMERY	TX30	339	712324	N	1955	TRES TIEMPOS	VICTORIA	TX20	469	013314	OA	1989
TOMBALL SE	HARRIS	TX30	201	712355	ONA	1954	TRES TOROS	LIVE OAK	TX20	297	012649	ONA	1988
TOMBALL SOUTH	HARRIS	TX30	201	712386	N	1963	TRES VAQUEROS	THROCKMORTON	TX70	447	716821	OA	1974
TOMBALL WEST	HARRIS	TX30	201	712417	ONA	1954	TREVINO	ZAPATA	TX40	505	716835	N	1956
TOM-BOB	RUNNELS	TX75	399	711611	O	1954	TREY	OCHILTREE	TX95	357	016794	N	2001
TOMCHUCK	RUNNELS	TX75	399	712448	ONA	1963	TREY	TAYLOR	TX70	441	716845	OA	1977
TOMERLIN NW	PARKER	TX70	367	007989	N	1982	TREY PET I	LIVE OAK	TX20	297	006513	OA	1983
TOMLAW	PECOS	TX80	371	712510	OA	1968	TRI BAR	LA SALLE	TX10	283	716860	N	1975
TOMLAW NW	PECOS	TX80	371	712541	O	1969	TRI BAR NORTH	LA SALLE	TX10	283	005396	OA	1983
TOMLIN	EASTLAND	TX70	133	001371	N	1979	TRI BAR SOUTH	WEBB	TX40	479	012299	N	1985
TOMPKINS	STONEWALL	TX70	433	712572	OA	1955	TRI CHANNEL	NUECES	TX40	355	716866	ON	1958
TOMPKINS EAST	STONEWALL	TX70	433	712603	O	1960	TRI CITATION	STEPHENS	TX70	429	012300	N	1987
TOMPKINS WEST	STONEWALL	TX70	433	712665	O	1957	TRI MERCHANT	JONES	TX70	253	012650	OA	1988
TOM-RAY	DIMMIT	TX10	127	712076	ONA	1969	TRI MICHELL	THROCKMORTON	TX70	447	012651	OA	1988
TOMS	MONTAGUE	TX90	337	016981	O	2001	TRIAD	JACK	TX90	237	717083	OA	1954
TONI -C-	KENT	TX85	263	712812	OA	1972	TRIANGLE -H-	COLEMAN	TX70	083	009348	ONA	1985
TONTO	PARKER	TX70	367	713130	N	1979	TRIANGLE LANE	CLAY	TX90	077	717114	O	1951
TONTO	SCURRY	TX85	415	713130	OA	1955	TRIANGLE RANCH	COTTLE	TX85	101	717145	O	1968
TONTO NE	SCURRY	TX85	415	713161	OA	1966	TRIANGLES HEADQUARTERS	FOARD	TX90	155	011280	O	1987
TONTO NORTH	SCURRY	TX85	415	713166	OA	1975	TRICE	WOOD	TX60	499	717300	OA	1951
TONY	HASKELL	TX70	207	006174	OA	1983	TRI-CITIES	HENDERSON	TX50	213	716897	ONA	1941
TONY P	JONES	TX70	253	016736	O	1987	TRI-CITIES NE	HENDERSON	TX50	213	016544	OA	2000
TONY PAUL	JONES	TX70	253	010224	OA	1985	TRI-CITIES NORTH	HENDERSON	TX50	213	716904	N	1977
TOOLAN	NACOGDOCHES	TX60	347	002484	ONA	1982	TRI-CITY BEACH	CHAMBERS	TX30	071	003951	N	1983
TOOLAN	RUSK	TX60	401	002484	ONA	1982	TRICKHAM	BROWN	TX70	049	717331	N	1953
TOOMBS	TAYLOR	TX70	441	713347	O	1950	TRICKHAM	COLEMAN	TX70	083	717331	ONA	1953
TOOTER	HOWARD	TX80	227	016164	O	1996	TRICORE	WICHITA	TX90	485	011281	O	1987
TOP HAT	BOWIE	TX60	037	012645	OA	1988	TRIFECTA	DICKENS	TX85	125	017937	ON	2005
TOP NORRIS	YOUNG	TX90	503	713378	O	1969	TRIFINA	WILBARGER	TX90	487	002486	OA	1981
TOPAZ	RED RIVER	TX60	387	713440	O	1995	TRIGG	REAGAN	TX75	383	013948	N	1990
TOPPER	EASTLAND	TX70	133	003949	OA	1983	TRIGOOD	SHACKELFORD	TX70	417	717455	O	1950
TOPSY	JACKSON	TX20	239	713471	N	1994	TRINIDAD	HENDERSON	TX50	213	717672	N	1966
TORCH	ZAVALA	TX10	507	713533	ONA	1958	TRINIDAD SE	HENDERSON	TX50	213	003952	N	1983
TORCH EAST	ZAVALA	TX10	507	006938	ONA	1984	TRINIDAD SOUTH	HENDERSON	TX50	213	717686	OA	1978
TORCH NORTH	ZAVALA	TX10	507	713544	N	1973	TRINIDAD SOUTH	NAVARRO	TX50	349	717686	OA	1978
TORDILLA	KENEDY	TX40	261	713626	N	1963	TRINITY	EASTLAND	TX70	133	717703	OA	1979
TORDILLA	WILLACY	TX40	489	713626	N	1974	TRINITY	HOUSTON	TX60	225	717703	ONA	1934
TORDILLA NORTH NC	KENEDY	TX40	261	006079	N	1998	TRINITY	WALKER	TX30	471	717703	N	1987
TORDILLA SW	WILLACY	TX40	489	015344	N	1994	TRINITY	YOUNG	TX90	503	717703	OA	1977
TORDILLA-NC	WILLACY	TX40	489	015763	N	1995	TRINITY BAY	CHAMBERS	TX30	071	717734	ONA	1950
TORDILLO CREEK	WEBB	TX40	479	713657	N	1969	TRINITY BAY EAST	CHAMBERS	TX30	071	011019	OA	1986
TORIAN	SAN PATRICIO	TX40	409	001372	N	1980	TRINITY BAY WEST	CHAMBERS	TX30	071	717765	ONA	1957
TORNADO ALLEY	OCHILTREE	TX95	357	007990	N	1981	TRINITY NORTH	HOUSTON	TX60	225	013315	N	1989
TORO	REEVES	TX80	389	713719	ONA	1961	TRINITY RIVER DELTA	CHAMBERS	TX30	071	717827	ONA	1956
TORO GRANDE	JACKSON	TX20	239	006606	N	1984	TRINITY TRACE	DICKENS	TX85	125	011609	OA	1987
TORO GRANDE EAST	JACKSON	TX20	239	005302	N	1997	TRINITY WEST	HOUSTON	TX60	225	717858	O	1967
TORO GRANDE NE	JACKSON	TX20	239	008647	N	1984	TRIP COWBOYS	HOWARD	TX80	227	017872	O	2005
TORO GRANDE WEST	VICTORIA	TX20	469	002044	N	1998	TRIPLE A	SAN PATRICIO	TX40	409	717889	ONA	1950
TORO SOUTH	REEVES	TX80	389	713781	O	1961	TRIPLE A WEST	SAN PATRICIO	TX40	409	717920	O	1955
TORTUGAS	ZAVALA	TX10	507	713967	O	1962	TRIPLE B	NOLAN	TX70	353	015426	O	1995
TOT	THROCKMORTON	TX70	447	003950	O	1983	TRIPLE C	STERLING	TX80	431	717939	ONA	1973
TOTAL ECLIPSE	GALVESTON	TX30	167	008745	OA	1984	TRIPLE CREEK	TYLER	TX30	457	017731	N	2004
TOTO	PALO PINTO	TX70	363	714060	ONA	1954	TRIPLE CROWN	STEPHENS	TX70	429	016157	N	1994
TOTO	PARKER	TX70	367	714060	ONA	1954	TRIPLE CROWNE	BROOKS	TX40	047	017155	N	2001
TOTO SOUTH	PARKER	TX70	367	714091	N	1954	TRIPLE D	DAWSON	TX85	115	717951	OA	1958
TOUCHE	CALLAHAN	TX70	059	006607	ONA	1984	TRIPLE D SOUTH	DAWSON	TX85	115	717982	O	1963
TOUCHSTONE	FRIO	TX10	163	714122	O	1957	TRIPLE H	COLEMAN	TX70	083	001380	ONA	1979
TOUCHSTONE EAST	FRIO	TX10	163	714153	O	1957	TRIPLE HEAT	JONES	TX70	253	015346	O	1995
TOWER	GOLIAD	TX20	175	714463	N	1983	TRIPLE M	HOWARD	TX80	227	718013	N	1984
TOWLE	SCURRY	TX85	415	714525	OA	1957	TRIPLE M	MARTIN	TX80	317	718013	OA	1963
TOWLE SW	SCURRY	TX85	415	714556	OA	1961	TRIPLE M	STERLING	TX80				

Field Name	County Name	State Sub	Co Code	Field Code	Field Disc Type Year	Field Name	County Name	State Sub	Co Code	Field Code	Field Disc Type Year
TRI-SEARCH	STERLING	TX80	431	014490	O 1991	TURKEY CREEK	ZAVALA	TX10	507	721307	N 1983
TRISHA	HOOD	TX70	221	013089	N 1988	TURKEY CREEK NORTH	NUECES	TX40	355	721400	O 1955
TRI-STAR	STONEWALL	TX70	433	717033	O 1973	TURKEY CREEK NORTH	SAN PATRICIO	TX40	409	721400	N 1955
TRITON	RUNNELS	TX75	399	718261	OA 1968	TURKEY CREEK SOUTH	NUECES	TX40	355	721462	N 1950
TRIUMPH	CROCKETT	TX75	105	718317	OA 1992	TURKEY DRAW BECK RANCH	CONCHO	TX75	095	007212	N 1997
TRIUMPH	UPTON	TX75	461	718317	OA 1992	TURKEY FEATHERS	IRION	TX75	235	721504	OA 1977
TRIUNE	CHAMBERS	TX30	071	001382	OA 1981	TURKEY HILL	HASKELL	TX70	207	721524	ONA 1982
TRI-WE	SCURRY	TX85	415	717052	OA 1958	TURKEY HILL NORTH	HASKELL	TX70	207	009350	OA 1985
TRIX-LIZ	RED RIVER	TX60	387	718416	OA 1950	TURKEY HILL WEST	HASKELL	TX70	207	011284	N 1986
TRIX-LIZ	TITUS	TX60	449	718416	OA 1950	TURKEY ROOST	SCHLEICHER	TX75	413	721679	N 1964
TRIX-LIZ EAST	TITUS	TX60	449	718447	OA 1960	TURKEY RUN	COLEMAN	TX70	083	002286	N 1981
TRIX-LIZ NORTH	TITUS	TX60	449	718478	OA 1960	TURKEY TRACK	HUTCHINSON	TX95	233	721710	N 1992
TRM	ZAVALA	TX10	507	002487	N 1980	TURKEY TROT	CONCHO	TX75	095	015069	N 1993
TROJAN	FISHER	TX70	151	013316	OA 1989	TURLINGTON	HENDERSON	TX50	213	005400	N 1983
TROJAN HORSE	LEON	TX50	289	014067	N 1991	TURNAROUND	CALLAHAN	TX70	059	002287	OA 1981
TROOPER	NAVARRO	TX50	349	002488	OA 1985	TURNBOW	HASKELL	TX70	207	722020	OA 1961
TROPIC	STEPHENS	TX70	429	011879	ONA 1987	TURNBOW NE	HASKELL	TX70	207	722051	O 1969
TROPORO	CRANE	TX80	103	718509	OA 1957	TURNBOW NORTH	HASKELL	TX70	207	722082	OA 1967
TROPORO	PECOS	TX80	371	718509	OA 1957	TURNBOW SOUTH	HASKELL	TX70	207	722113	OA 1966
TROPORO EAST	CRANE	TX80	103	718513	N 1981	TURNBULL	JACKSON	TX20	239	722144	N 1955
TROPORO NORTH	CRANE	TX80	103	718524	OA 1979	TURNER	LIPSCOMB	TX95	295	722175	ONA 1956
TROPORO NORTH	PECOS	TX80	371	718524	OA 1979	TURNER	MONTAGUE	TX90	337	722175	O 1941
TROSPER	LIPSCOMB	TX95	295	718540	ONA 1964	TURNER	OCHILTREE	TX95	357	722175	ONA 1956
TROSPER SOUTH	LIPSCOMB	TX95	295	014140	O 1992	TURNER & WEST	YOUNG	TX90	503	722206	O 1949
TROUP	CHEROKEE	TX60	073	718571	ONA 1954	TURNER EAST	OCHILTREE	TX95	357	001959	N 1981
TROUP EAST	SMITH	TX60	423	718602	ONA 1964	TURNER GREGORY	MITCHELL	TX80	335	722299	OA 1956
TROUP WEST	CHEROKEE	TX60	073	718633	ON 1964	TURNER RANCH	TOM GREEN	TX75	451	004060	O 1982
TROUT	WHEELER	TX95	483	014068	N 1991	TURNER SE	OCHILTREE	TX95	357	722357	N 1980
TROW	TAYLOR	TX70	441	006319	OA 1984	TURNER SOUTH	OCHILTREE	TX95	357	722361	N 1961
TROY	THROCKMORTON	TX70	447	718881	OA 1960	TURNER WADE	SHACKELFORD	TX70	417	016158	N 1994
TROY NE	THROCKMORTON	TX70	447	001383	OA 1981	TURNERY	EDWARDS	TX10	137	722454	OA 1939
TROYLAW	CROCKETT	TX75	105	719017	ON 1978	TURPENTINE	JASPER	TX30	241	722485	OA 1966
TRUAX	COLEMAN	TX70	083	719036	ONA 1958	TURTLE BAY	CHAMBERS	TX30	071	722547	ONA 1935
TRUBY	JONES	TX70	253	719067	OA 1951	TURTLE BAY EAST	CHAMBERS	TX30	071	722578	ON 1943
TRUBY NE	JONES	TX70	253	719098	OA 1955	TURTLE BAY WEST	CHAMBERS	TX30	071	722609	OA 1962
TRUBY NORTH	JONES	TX70	253	719129	OA 1951	TURTLE BAYOU	CHAMBERS	TX30	071	722640	O 1952
TRUBY NW	JONES	TX70	253	001384	OA 1981	TURTLE BEACH	CHAMBERS	TX30	071	017970	N 2005
TRUBY SOUTH	JONES	TX70	253	719144	OA 1976	TURTLE CREEK	MATAGORDA	TX30	321	722675	N 1982
TRUBY SW	JONES	TX70	253	001385	OA 1981	TURTLE POINT	MATAGORDA	TX30	321	006878	N 1984
TRUBY WEST	JONES	TX70	253	003540	OA 1998	TUSA	LAVACA	TX20	285	002493	N 1979
TRUBYKIRK	JONES	TX70	253	719160	O 1958	TUSCOLA	TAYLOR	TX70	441	722733	O 1951
TRUCE WEST	JACK	TX90	237	007991	OA 1982	TUSCOLA EAST	TAYLOR	TX70	441	722764	O 1961
TRUE	YOUNG	TX90	503	719191	OA 1957	TUSCOLA NORTH	TAYLOR	TX70	441	722795	OA 1955
TRUE BLUE GAIL	STONEWALL	TX70	433	015953	O 1996	TUSH-HOG	BRAZORIA	TX30	039	012082	O 1987
TRUE SOUTH	YOUNG	TX90	503	009499	OA 1984	TUTOR	STEPHENS	TX70	429	009351	OA 1985
TRUKTON	RUSK	TX60	401	719236	N 1980	TUTTLE	THROCKMORTON	TX70	447	722981	OA 1950
TRULL	MATAGORDA	TX30	321	719253	ONA 1957	TUTTLE	WICHITA	TX90	485	722981	OA 1951
TRULL NORTH	MATAGORDA	TX30	321	719284	ON 1962	TUTTLE	YOUNG	TX90	503	722981	OA 1950
TRULOCK	MITCHELL	TX80	335	719346	O 1951	TUWETTUWORK	COLEMAN	TX70	083	009352	N 1985
TRUSCOTT	KNOX	TX90	275	719532	O 1953	TUXEDO	JONES	TX70	253	723105	OA 1966
TRUSCOTT SW	KNOX	TX90	275	719552	OA 1976	TW	JACKSON	TX20	239	006618	ONA 1984
TSESMELIS	JIM WELLS	TX40	249	719687	ONA 1956	T-W-G	WICHITA	TX90	485	695202	O 1953
TSESMELIS EAST	JIM WELLS	TX40	249	719718	N 1956	TWIN	HANSFORD	TX95	195	723454	ONA 1954
TSESMELIS WEST	JIM WELLS	TX40	249	719749	N 1978	TWIN	OCHILTREE	TX95	357	723454	ONA 1954
TSTAR	HOCKLEY	TX85	219	015565	O 1996	TWIN BASIN	WHARTON	TX30	481	723485	ONA 1947
TSUNAMI	POLK	TX30	373	012080	OA 1987	TWIN BUTTES	TOM GREEN	TX75	451	723516	O 1981
TT	WILBARGER	TX90	487	695140	OA 1949	TWIN CREEK	REFUGIO	TX20	391	723547	ONA 1974
TTAC	DICKENS	TX85	125	014609	O 1993	TWIN EAST	OCHILTREE	TX95	357	723578	N 1958
TUBB	HOWARD	TX60	227	719850	O 1995	TWIN LAKE	CALLAHAN	TX70	059	002289	ONA 1979
TUCKCO	EASTLAND	TX70	133	006610	OA 1984	TWIN LAKES	JACKSON	TX20	239	723671	ON 1982
TUCKER	CRANE	TX80	103	719881	OA 1946	TWIN OAKS	LIVE OAK	TX20	297	008353	OA 1980
TUCKER	IRION	TX75	235	719881	OA 1978	TWIN PEAKS	KING	TX85	269	723784	OA 1972
TUCKER	JACK	TX90	237	719881	N 1979	TWIN RIVERS	GONZALES	TX10	177	723795	OA 1981
TUCKER TREND	BASTROP	TX10	021	008746	OA 1984	TWINS	HOWARD	TX80	227	015166	O 1994
TUCKERS	COLEMAN	TX70	083	013636	N 1990	TWISTER	HEMPHILL	TX95	211	723819	N 1978
TUCKER-WEST POINT	LYNN	TX85	305	003758	O 1997	TWITCHELL	OCHILTREE	TX95	357	723826	ONA 1958
TUCKER-WRIGHT	SCHLEICHER	TX75	413	719943	OA 1965	TWITTY	COLEMAN	TX70	083	723857	O 1961
TUCKMAR	MENARD	TX75	327	719974	ON 1954	TWITTY	WHEELER	TX95	483	723857	N 1979
TUCKMAR NE	MENARD	TX75	327	720005	O 1962	TWO EDS	GRAYSON	TX90	181	004061	OA 1982
TUCKMAR SOUTH	MENARD	TX75	327	720036	ONA 1960	TWO EIGHTY-THREE	SHACKELFORD	TX70	417	012083	O 1987
TUFBOW	GARZA	TX85	169	720084	OA 1976	TWO FINGERS	LA SALLE	TX10	283	723950	OA 1956
TUFFY	OCHILTREE	TX95	357	720098	N 1996	TWO FINGERS EAST	LA SALLE	TX10	283	007992	N 1982
TUFFY	ROBERTS	TX95	393	720098	N 1996	TWO FINGERS SOUTH	LA SALLE	TX10	283	723981	OA 1960
TUGGLE	THROCKMORTON	TX70	447	002284	OA 1977	TWO GEORGES	LOVING	TX80	301	003743	OA 1997
TULE LAKE	NUECES	TX40	355	008351	N 1982	TWO M	MAVERICK	TX10	323	013317	OA 1989
TULE LAKE NE	NUECES	TX40	355	004058	OA 1982	TWO POINTS LEFT	JONES	TX70	253	015427	O 1995
TULETA	BEE	TX20	025	720253	ONA 1932	TWO RUBIES	HOCKLEY	TX85	219	724093	N 1977
TULETA EAST	BEE	TX20	025	720284	ON 1953	TWO SCOTTS	GARZA	TX85	169	013166	O 1989
TULETA NORTH	BEE	TX20	025	720315	N 1961	TWO STATES	COCHRAN	TX85	079	724105	OA 1953
TULETA SOUTH	BEE	TX20	025	720346	ONA 1958	TWO TEE	KNOX	TX90	275	724136	OA 1958
TULETA WEST	BEE	TX20	025	720377	ONA 1937	TWO TIMER	STEPHENS	TX70	429	015348	O 1994
TULETA-WILCOX SOUTH	BEE	TX20	025	720381	N 1957	TWOE	COLEMAN	TX70	083	008649	OA 1984
TULIE	COLEMAN	TX70	083	720394	ONA 1978	TWOFREDS	LOVING	TX80	301	724198	OA 1957
TULIE	RUNNELS	TX75	399	720394	OA 1979	TWOFREDS	REEVES	TX80	389	724198	OA 1957
TULL	HASKELL	TX70	207	720501	O 1955	TWOFREDS	WARD	TX80	475	724198	OA 1957
TULLOS	STEPHENS	TX70	429	720625	OA 1964	TWOFREDS EAST	LOVING	TX80	301	724229	O 1967
TULLY	FRANKLIN	TX60	159	000831	OA 1979	TWOFREDS NE	LOVING	TX80	301	724260	O 1959
TULLY SW	FRANKLIN	TX60	159	011282	O 1987	TWOFREDS NW	LOVING	TX80	301	724291	O 1966
TULSITA	BEE	TX20	025	720749	OA 1938	TY	REFUGIO	TX20	391	003955	N 1999
TULSITA-WILCOX	BEE	TX20	025	720780	ONA 1944	TYE	TAYLOR	TX70	441	724392	OA 1953
TULSITA-WILCOX	GOLIAD	TX20	175	720780	ONA 1944	TYE SW	TAYLOR	TX70	441	724423	OA 1957
TULSITA-WILCOX	KARNES	TX20	255	720780	ONA 1944	TYL	VICTORIA	TX20	469	014074	N 1999
TUMBLEWEED	DICKENS	TX85	125	720811	OA 1985	TYLER	SMITH	TX60	423	724454	ONA 1948
TUMBLEWEED	KING	TX85	269	720811	OA 1985	TYLER DOME	SMITH	TX60	423	009353	N 1985
TUMBLEWEED NE	KING	TX85	269	012855	O 1988	TYLER EAST	SMITH	TX60	423	724516	OA 1959
TUMBLEWEED NORTH	DICKENS	TX85	125	013564	OA 1990	TYLER GORDON	BORDEN	TX85	033	013437	O 1989
TUMBLEWEED NW	DICKENS	TX85	125	011283	OA 1986	TYLER RANCH	MCMULLEN	TX10	311	007993	OA

TEXAS

Field Name	County Name	State Sub	Co Code	Field Code	Field Disc Type Year	Field Name	County Name	State Sub	Co Code	Field Code	Field Disc Type Year
U1-CB	MAVERICK	TX10	323	016907	N 2001	VALENTINE	CRANE	TX80	103	732201	OA 1983
UDEC	WEBB	TX40	479	726296	N 1973	VALENTINE	LAVACA	TX20	285	732201	OA 1973
U-KNO	DAWSON	TX85	115	012857	O 1988	VALENTINE	PECOS	TX80	371	732201	OA 1983
ULANDER	TAYLOR	TX70	441	726805	OA 1955	VALENTINE BLUFF	MONTAGUE	TX90	337	732232	O 1963
U-LAZY -S-	BORDEN	TX85	033	725889	OA 1957	VALERA	COLEMAN	TX70	083	732263	ON 1952
U-LAZY -S- WEST	BORDEN	TX85	033	011022	O 1986	VALERA NORTH	COLEMAN	TX70	083	732294	ONA 1954
ULBIG	MONTAGUE	TX90	337	726836	OA 1952	VALERA NW	COLEMAN	TX70	083	732309	ON 1978
ULMER	ERATH	TX70	143	726867	N 1987	VALERA SOUTH	COLEMAN	TX70	083	012654	N 1988
ULRICH	HARRIS	TX30	201	726929	ON 1966	VALERA WEST	COLEMAN	TX70	083	732325	N 1961
ULRICH EAST	CHAMBERS	TX30	071	015620	O 1994	VALERO SOUTH	ZAVALA	TX10	507	008748	N 1984
ULTRA	TAYLOR	TX70	441	726960	OA 1955	VALLE PLATA	COLEMAN	TX70	083	002293	OA 1980
UMBRELLA NORTH	WEBB	TX40	479	727081	N 1976	VALLEY	ARCHER	TX90	009	732480	O 1952
UMBRELLA POINT	CHAMBERS	TX30	071	727084	ONA 1957	VALLEY	WEBB	TX40	479	732480	N 1975
UMBRELLA POINT EAST	CHAMBERS	TX30	071	727115	O 1963	VALLEY CREEK	RUNNELS	TX75	399	732604	O 1952
UMBRELLA POINT NE	CHAMBERS	TX30	071	016397	N 1997	VALLEY VIEW	KING	TX85	269	732883	OA 1967
UMBRELLA POINT NW	CHAMBERS	TX30	071	002291	N 1980	VALLIANT	SUTTON	TX75	435	732914	ONA 1971
UMBRELLA POINT SE	CHAMBERS	TX30	071	727131	N 1978	VAL-MAX	STARR	TX40	427	009357	OA 1985
UMBRELLA POINT WEST	CHAMBERS	TX30	071	727146	ONA 1969	VALOMA	YOUNG	TX90	503	732930	O 1975
UMBRELLA SOUTH	WEBB	TX40	479	727152	N 1976	VALORE	STONEWALL	TX70	433	732945	O 1964
UN FRIJoles	WHARTON	TX30	481	015071	N 1994	VAN	EASTLAND	TX70	133	733007	OA 1982
UNA MAS	LOVING	TX80	301	011023	OA 1986	VAN	SMITH	TX60	423	733007	ONA 1929
UNA MAS	REEVES	TX80	389	011023	OA 1986	VAN	VAN ZANDT	TX50	467	733007	ONA 1929
UNA WEST	VICTORIA	TX20	469	727239	ONA 1961	VAN ALSTYNE	GRAYSON	TX90	181	013533	O 1990
UNBEEELIEVABLE	CALLAHAN	TX70	059	008747	OA 1984	VAN COOK	JONES	TX70	253	733069	O 1964
UNCERTAIN	HARRISON	TX60	203	009645	N 1983	VAN DYKE	PALO PINTO	TX70	363	733100	ON 1977
UNCLE BEN	JACKSON	TX20	239	015072	N 1994	VAN GOGH	MITCHELL	TX80	335	014711	O 1993
UNCLE JACK	JONES	TX70	253	016159	N 1996	VAN GOGH NORTH	MITCHELL	TX80	335	014861	O 1994
UNDERWOOD	COOKE	TX90	097	727363	OA 1951	VAN GRIS	HOWARD	TX80	227	733162	OA 1954
UNDERWOOD	GLASSCOCK	TX80	173	727363	OA 1979	VAN HOOSTER	JACK	TX90	237	733193	O 1963
UNDERWOOD-RAY	MONTAGUE	TX90	337	727394	O 1952	VAN KEUREN	IRION	TX75	235	733255	OA 1971
UNION	ANDREWS	TX80	003	727611	OA 1943	VAN MAC	HOCKLEY	TX85	219	733348	OA 1967
UNION CEMETERY	MONTAGUE	TX90	337	015793	O 1996	VAN METER	HARDIN	TX30	199	733379	N 1969
UNION HILL	PALO PINTO	TX70	363	727983	N 1983	VAN SHALLOW	VAN ZANDT	TX50	467	733441	O 1932
UNION HILL	STEPHENS	TX70	429	727983	OA 1952	VAN SHERPE	HIDALGO	TX40	215	733429	N 1974
UNION SCHOOL	TERRY	TX85	445	008650	OA 1984	VAN SOUTH	VAN ZANDT	TX50	467	733503	OA 1967
UNIT	LIPSCOMB	TX95	295	001958	N 1980	VAN SW	VAN ZANDT	TX50	467	733515	OA 1974
UNITED	GUADALUPE	TX10	187	728727	O 1944	VAN VLECK	MATAGORDA	TX30	321	733534	N 1962
UNITED WESTERN	COLEMAN	TX70	083	728758	ONA 1952	VAN VLECK NORTH	MATAGORDA	TX30	321	733565	OA 1962
UNIVERSITY	UPTON	TX75	461	728882	OA 1985	VAN WEST	VAN ZANDT	TX50	467	733627	ONA 1970
UNIVERSITY 101	SCHLEICHER	TX75	413	729130	OA 1952	VAN WINKLE	STEPHENS	TX70	429	733658	OA 1983
UNIVERSITY 12	CROCKETT	TX75	105	017873	O 2005	VAN ZANDT	WISE	TX90	497	733720	ON 1958
UNIVERSITY 29	CROCKETT	TX75	105	009646	OA 1981	VAN CANANA	STEPHENS	TX70	429	008000	N 1981
UNIVERSITY 30	CROCKETT	TX75	105	009355	OA 1985	VANCE	COLEMAN	TX70	083	733751	N 1945
UNIVERSITY 30-32	CROCKETT	TX75	105	728903	N 1974	VANCE	KENT	TX85	263	733751	OA 1984
UNIVERSITY 31	CROCKETT	TX75	105	004196	N 1980	VANCE GARDNER	COLEMAN	TX70	083	733782	N 1945
UNIVERSITY 53	IRION	TX75	235	729107	N 2002	VANCE RANGER	COLEMAN	TX70	083	733805	N 1945
UNIVERSITY 53	SCHLEICHER	TX75	413	729107	OA 1976	VANDERBEEK	LEON	TX50	289	004670	N 1998
UNIVERSITY 53 SE	SCHLEICHER	TX75	413	009647	O 1981	VANDERBILT	JACKSON	TX20	239	733895	O 1934
UNIVERSITY 54	SCHLEICHER	TX75	413	729108	OA 1976	VANDERBURG	HANSFORD	TX59	195	733900	N 1979
UNIVERSITY 55	SCHLEICHER	TX75	413	009648	OA 1981	VANDERLAAN-FREEDMAN	RUNNELS	TX75	399	733937	OA 1951
UNIVERSITY 56	CROCKETT	TX75	105	009965	N 1977	VANESSA	FAYETTE	TX30	149	013096	N 1988
UNIVERSITY BLOCK 13	ANDREWS	TX80	003	728975	OA 1960	VANTAGE	ARCHER	TX90	009	002498	OA 1981
UNIVERSITY BLOCK 21	WINKLER	TX80	495	729006	OA 1954	VAQUERO	ANDREWS	TX80	003	733999	O 1995
UNIVERSITY BLOCK 3	ANDREWS	TX80	003	728913	O 1957	VAQUILLAS RANCH	WEBB	TX40	479	734014	N 1978
UNIVERSITY BLOCK 31	CRANE	TX80	103	729037	O 1935	VARD	TAYLOR	TX70	441	013318	OA 1989
UNIVERSITY BLOCK 34	TERRELL	TX75	443	729068	N 1970	VARDEMAN	STONEWALL	TX70	433	734030	O 1954
UNIVERSITY BLOCK 34 EAST	TERRELL	TX75	443	729083	N 1975	VAREL	HOWARD	TX80	227	734061	OA 1955
UNIVERSITY BLOCK 39	CROCKETT	TX75	105	729099	O 1946	VAREL	SCURRY	TX85	415	734061	OA 1955
UNIVERSITY BLOCK 42	CROCKETT	TX75	105	004195	OA 1980	VAREL NORTH	SCURRY	TX85	415	734092	OA 1971
UNIVERSITY BLOCK 6	ANDREWS	TX80	003	728928	OA 1972	VAREL WEST	HOWARD	TX80	227	010229	OA 1985
UNIVERSITY BLOCK 6	GAINES	TX85	165	728928	OA 1972	VASHTI NE	CLAY	TX90	077	002499	OA 1981
UNIVERSITY BLOCK 9	ANDREWS	TX80	003	728944	OA 1953	VASHTI WEST	CLAY	TX90	077	734174	O 1970
UNIVERSITY WADDELL	CRANE	TX80	103	729161	ONA 1947	VATO	WEBB	TX70	479	012655	N 1988
UNO MAS	ZAVALA	TX10	507	013532	N 1989	VAUGHAN	STEPHENS	TX70	429	002500	N 1981
UNO MAS TIEMPO	ZAPATA	TX40	505	017541	N 2003	VAUGHAN	YOUNG	TX90	503	002500	N 1981
UNWISE	WISE	TX90	497	729347	OA 1958	VAUGHN	CROCKETT	TX75	105	734309	ONA 1947
UPHAM	JACK	TX90	237	729448	O 1943	VAUGHN NORTH	CROCKETT	TX75	105	734371	OA 1964
UPLAND	UPTON	TX75	461	729479	O 1945	VAUGHN RAY	EASTLAND	TX70	133	012086	OA 1988
UPPER JOHNSON CROSSING	STEPHENS	TX70	429	016161	N 1994	V-BAR	REAGAN	TX75	383	731364	OA 1955
UPPER KEECHI CREEK	LEON	TX50	289	007229	OA 1996	VEAL CREEK	STEPHENS	TX70	429	011618	N 1982
UPSHAW	STONEWALL	TX70	433	729603	OA 1951	VEAL STATION	PARKER	TX70	367	734736	N 1959
UPSHAW NORTH	STONEWALL	TX70	433	014829	O 1993	VEALE	STEPHENS	TX70	429	734767	ONA 1971
UPSHAW WEST	STONEWALL	TX70	433	729614	OA 1978	VEALE-PARKS	STEPHENS	TX70	429	007238	OA 1998
UPTON	REFUGIO	TX20	391	729665	ON 1970	VEALMOOR	BORDEN	TX85	033	734829	OA 1952
UPTON RANCH	SCHLEICHER	TX75	413	729696	OA 1962	VEALMOOR	HOWARD	TX80	227	734829	OA 1952
UPTON RANCH	TOM GREEN	TX75	451	729696	OA 1962	VEALMOOR CENTRAL	HOWARD	TX80	227	734860	O 1953
URBAN	RUNNELS	TX75	399	729797	OA 1957	VEALMOOR EAST	BORDEN	TX85	033	734891	OA 1950
URBAN	TOM GREEN	TX75	451	729797	OA 1957	VEALMOOR EAST	HOWARD	TX80	227	734891	OA 1950
URBAN WEST	RUNNELS	TX75	399	729859	OA 1962	VEALMOOR NE	HOWARD	TX80	227	734922	O 1965
URBANA	SAN JACINTO	TX30	407	729890	N 1952	VEALMOOR NORTH	BORDEN	TX85	033	734953	O 1950
URBANA WEST	SAN JACINTO	TX30	407	729952	N 1971	VEALMOOR-READ	HOWARD	TX80	227	734984	O 1954
URBANOSKY	GRIMES	TX30	185	006253	OA 1983	VEARL SNEED	STONEWALL	TX70	433	012656	OA 1988
URCY	NOLAN	TX70	353	730014	O 1954	VECTOR	LA SALLE	TX10	283	735046	N 1964
UREBENO	ZAPATA	TX40	505	730029	N 1977	VEITENHEIMER	CLAY	TX90	077	735160	O 1974
UREBENO SOUTH	ZAPATA	TX40	505	002292	N 1980	VELA	STARR	TX40	427	735170	ON 1959
URSA	MARTIN	TX80	317	730076	O 2004	VELASCO	BRAZORIA	TX30	039	735201	N 1953
URSCHEL	HEMPHILL	TX95	211	730107	OA 1975	VELASCO	GRAYSON	TX90	181	735201	OA 1963
URSCHEL	STARR	TX40	427	730107	ONA 1965	VELMA	ATASCOSA	TX10	013	735232	OA 1955
URSCHEL ESTATE	HEMPHILL	TX95	211	007995	N 1982	VELMA CHESTER	SHACKELFORD	TX70	417	735263	O 1969
URSCHEL RANCH	HEMPHILL	TX95	211	007996	N 1982	VELREX	IRION	TX75	235	735511	N 2002
USELTON	MONTAGUE	TX90	337	002495	OA 1981	VELREX	SCHLEICHER	TX75	413	735511	ONA 1961
USEX	COLEMAN	TX70	083	006254	ONA 1983	VELREX SE	SCHLEICHER	TX75	413	735539	ON 1978
USSERY	NOLAN	TX70	353	012085	N 1987	VELREX SOUTH	SCHLEICHER	TX75	413	735542	OA 1965
UTEX	COLEMAN	TX70	083	730363	OA 1956	VELREX SW	SCHLEICHER	TX75	413	735573	ONA 1965
UTOPIA	JEFFERSON	TX30	245	730549	N 1999	VELREX WEST	SCHLEICHER	TX75	413	735604	OA 1966
UTOPIA NORTH	JEFFERSON	TX30	245	016551	O 2000	VELTA	FISHER	TX70	151	735	

Field Name	County Name	State Sub Code	Co Code	Field Code	Field Type	Field Disc Year	Field Name	County Name	State Sub Code	Co Code	Field Code	Field Type	Field Disc Year
VERIBEST NORTH	TOM GREEN	TX75	451	002503	OA	1982	VISTA	EASTLAND	TX70	133	740030	OA	1984
VERIBEST SE	TOM GREEN	TX75	451	008001	OA	1983	VISTA DEL MAR	CAMERON	TX40	061	740061	N	1955
VERIBEST SOUTH	TOM GREEN	TX75	451	736348	ON	1953	VISTA DEL MAR SE	CAMERON	TX40	061	740092	N	1963
VER-JO	LOVING	TX80	301	735976	OA	1958	VISTA GRANDE	STARR	TX40	427	014175	O	1991
VERMEJO	LOVING	TX80	301	736367	ONA	1973	VISTO	WILSON	TX10	493	740107	O	1977
VERMEJO	WARD	TX80	475	736367	ONA	1973	VIVIAN	COLEMAN	TX70	083	740123	OA	1989
VERMEJO EAST	WARD	TX80	475	002504	ONA	1981	VJK	ANDREWS	TX80	003	014712	O	1993
VERNA	ATASCOSA	TX10	013	736503	OA	1961	VCLASSIS	CULBERSON	TX80	109	740325	O	1960
VERNA	MONTAGUE	TX90	337	736503	OA	1976	VOGAN	NOLAN	TX70	353	002300	OA	1980
VERN-MAG	GARZA	TX85	169	736483	OA	1977	VOGELSANG	RUNNELS	TX75	399	740620	O	1955
VERNON	PECOS	TX80	371	736658	N	2001	VOGELSANG NORTH	RUNNELS	TX75	399	740651	OA	1968
VERNON COX	SCURRY	TX85	415	736689	OA	1951	VOGLER	DAWSON	TX85	115	740682	O	1962
VERNON SHARP	WILBARGER	TX90	487	010871	O	1986	VOGTSBERGER	ARCHER	TX90	009	740744	ONA	1955
VERONICA	ZAVALA	TX10	507	015074	O	1994	VOGTSBERGER NORTH	ARCHER	TX90	009	740775	OA	1962
VERSA	DUVAL	TX40	131	010872	O	1986	VOGTSBERGER POOL	ARCHER	TX90	009	002508	OA	1940
VERZEIHUNG	MAVERICK	TX10	323	736875	N	1966	VOGTSBERGER SOUTH	ARCHER	TX90	009	740806	OA	1944
VESPER	LA SALLE	TX10	283	736906	O	1956	VOLPE	WEBB	TX40	479	741147	ON	1939
VETO	GRAYSON	TX90	181	737085	O	1974	VOLPE	ZAPATA	TX40	505	741147	N	1973
V-F	WINKLER	TX80	495	004277	OA	1982	VOLPE EAST	WEBB	TX40	479	741178	N	1950
VIA CON DIOS	STONEWALL	TX70	433	013637	OA	1990	VOLPE SE	ZAPATA	TX40	505	741205	N	1977
VIBORAS	BROOKS	TX40	047	737395	ONA	1949	VOLPE SOUTH	WEBB	TX40	479	741209	O	1958
VIBORAS CENTRAL	BROOKS	TX40	047	015429	N	1995	VOLZ	WEBB	TX40	479	004063	N	1982
VIBORAS EAST	BROOKS	TX40	047	008360	O	1983	VON ROEDER	BORDEN	TX85	033	741364	OA	1949
VIBORAS NE	BROOKS	TX40	047	016604	N	1999	VON ROEDER NORTH	BORDEN	TX85	033	741395	OA	1954
VIBORAS NORTH	BROOKS	TX40	047	008361	ON	1980	VON ROEDER WEST	BORDEN	TX85	033	741426	OA	1968
VIBORAS SE	BROOKS	TX40	047	737426	N	1963	VON ROSENBERG	ZAVALA	TX10	507	004279	N	1983
VIBORAS WEST	BROOKS	TX40	047	737457	ON	1953	VOODOO	HUTCHINSON	TX95	233	017540	O	2003
VICE	STEPHENS	TX70	429	012860	OA	1988	VOORHEES	SHACKELFORD	TX70	417	741457	O	2002
VICK	BRAZOS	TX30	041	737674	O	1977	VORTEX	TAYLOR	TX70	441	007261	O	1982
VICKERS	HARDIN	TX30	199	737705	ONA	1951	VORTT	YOUNG	TX90	503	011884	N	1987
VICKERS	SHACKELFORD	TX70	417	737705	O	1955	VOSS	BEE	TX20	025	741519	O	1936
VICKERS-ADA	HARDIN	TX30	199	737736	O	1957	VOSS	KNOX	TX90	275	741519	OA	1956
VICKI LYNNE	MARION	TX60	315	737767	ONA	1956	VOSS SE	KNOX	TX90	275	741581	OA	1959
VICKSBURG	BROOKS	TX40	047	002297	N	1980	VOSS SOUTH	KNOX	TX90	275	741612	OA	1963
VICKSBURG	NUECES	TX40	355	002297	N	1979	VOTAW	HARDIN	TX30	199	741643	OA	1958
VICKSBURG NW	STARR	TX40	427	006177	N	1983	VOTAW	POLK	TX30	373	741643	OA	1958
VICTOR	ERATH	TX70	143	737798	N	1980	VOTAW NORTH	HARDIN	TX30	199	015350	N	1994
VICTOR BLANCO	HARRIS	TX30	201	737829	ONA	1955	VOTH	COOKE	TX90	097	741674	ONA	1939
VICTOR BLANCO WEST	HARRIS	TX30	201	002298	ONA	1980	VOYLES	JACK	TX90	237	002510	OA	1981
VICTORIA	VICTORIA	TX20	469	737953	ONA	1940	V-R	WEBB	TX40	479	007683	N	1984
VICTORIA	YOUNG	TX90	503	737953	OA	1978	V-TWIN	WARD	TX80	475	004399	N	1999
VICTORIA DEEP	VICTORIA	TX20	469	737984	N	1951	VUELTA DEL RIO	STARR	TX40	427	015919	N	1996
VICTORIA NE	VICTORIA	TX20	469	002506	ON	1980	VYVLECKA	ATASCOSA	TX10	013	002511	OA	1980
VICTORIA NORTH	VICTORIA	TX20	469	738015	N	1979	W & H	YOUNG	TX90	503	742831	OA	1963
VICTORIA NW	VICTORIA	TX20	469	738025	N	1975	W A ESTES	WARD	TX80	475	014420	OA	1992
VIC-WITT	DE WITT	TX20	123	737474	N	1976	W A GRAGG	PALO PINTO	TX70	363	017140	N	2002
VIC-WITT	VICTORIA	TX20	469	737474	N	1976	W A GRAGG SOUTH	STEPHENS	TX70	429	017364	N	2003
VIC-WITT SOUTH	VICTORIA	TX20	469	002505	N	1980	W A M	STERLING	TX80	431	742862	OA	1964
VIDAURI	REFUGIO	TX20	391	738387	ONA	1954	W A M SOUTH	STERLING	TX80	431	742893	ONA	1965
VIDAURI SW	REFUGIO	TX20	391	738408	ONA	1974	W A MONCRIEF	FRANKLIN	TX60	159	742924	ONA	1963
VIDAURI WEST	GOLIAD	TX20	175	738418	N	1996	W A T	STEPHENS	TX70	429	742937	OA	1975
VIDAURI WEST	REFUGIO	TX20	391	738418	ON	1947	W B D	YOAKUM	TX85	501	742955	OA	1968
VIDAURI WEST	VICTORIA	TX20	469	738418	N	1997	W B M	WILSON	TX10	493	742986	O	1961
VIDAURRI	ZAPATA	TX40	505	738430	N	1975	W B S	FRIO	TX10	163	015833	N	1995
VIDOR AMES	ORANGE	TX30	361	013534	ON	1989	W B WRIGHT	EASTLAND	TX70	133	002301	OA	1980
VIDOR AMES NE	ORANGE	TX30	361	015702	N	1995	W C	WILBARGER	TX90	487	743017	OA	1953
VIDOR AMES SOUTH	ORANGE	TX30	361	016399	N	1996	W C EAST	WILBARGER	TX90	487	743048	OA	1954
VIDOR NE	ORANGE	TX30	361	738449	ONA	1966	W C FIELD	HOWARD	TX80	227	002512	OA	1981
VIDOR NORTH	ORANGE	TX30	361	738480	ONA	1947	W C FINCH	MILAM	TX10	331	011287	OA	1986
VIEJOS	PECOS	TX80	371	013755	OA	1990	W C S	FAYETTE	TX30	149	012304	ONA	1987
VIENNA	LAVACA	TX20	285	738511	ONA	1945	W D A	HOCKLEY	TX85	219	743095	O	1975
VIENNA EAST	LAVACA	TX20	285	738522	N	1973	W D H	EASTLAND	TX70	133	008002	OA	1982
VIENNA NORTH	LAVACA	TX20	285	738542	N	1970	W D MCMILLAN	WHARTON	TX30	481	004365	N	1998
VIETOR	TOM GREEN	TX75	451	000840	OA	1980	W E COLSON	BROOKS	TX40	047	015764	N	1995
VIEW	TAYLOR	TX70	441	738604	ON	1939	W E R	CRANE	TX80	103	743110	OA	1970
VIEW EAST	TAYLOR	TX70	441	738635	OA	1955	W G C	PALO PINTO	TX70	363	007355	N	1983
VIEW WEST	TAYLOR	TX70	441	738666	ON	1960	W G S	ARCHER	TX90	009	743141	OA	1959
VIGGO	DUVAL	TX40	131	738697	ONA	1951	W H	JACK	TX90	237	017187	O	2001
VIGGO SOUTH	DUVAL	TX40	131	738759	O	1963	W H G	SHACKELFORD	TX70	417	743172	O	1969
VIKING	HEMPHILL	TX95	211	738821	N	1975	W H N	COLEMAN	TX70	083	008656	OA	1984
VILLAGE MILLS	HARDIN	TX30	199	738914	ONA	1945	W J B	SCHLEICHER	TX75	413	743203	ONA	1970
VILLAGE MILLS DEEP	HARDIN	TX30	199	017296	N	2003	W J JOHNSON	OCHILTREE	TX95	357	743234	OA	1956
VILLAGE MILLS EAST	HARDIN	TX30	199	738945	ONA	1949	W J S	SCHLEICHER	TX75	413	008003	OA	1982
VILLAGE MILLS NORTH	HARDIN	TX30	199	738976	ONA	1961	W K E	CHAMBERS	TX30	071	743265	N	1972
VILLAGE MILLS WEST	HARDIN	TX30	199	739007	ON	1948	W O D	SCHLEICHER	TX75	413	004197	ONA	1979
VILLARREAL	ZAPATA	TX40	505	008749	N	1984	W P	STEPHENS	TX70	429	009359	OA	1985
VILLEGAS	WEBB	TX40	479	002507	ON	1981	W P HOLLOWAY	ATASCOSA	TX10	013	743358	OA	1969
VINCEBURG	CHAMBERS	TX30	071	016490	N	1999	W P JENNY	MEDINA	TX10	325	002513	OA	1979
VINCENT	HOWARD	TX80	227	739100	OA	1940	W PAUL NELSON	MONTGOMERY	TX30	339	743389	ONA	1969
VINCENT EAST	HOWARD	TX80	227	739131	O	1951	W R C	COLEMAN	TX70	083	014400	OA	1992
VINCENT NORTH	HOWARD	TX80	227	739162	OA	1957	W R M	THROCKMORTON	TX70	447	743420	OA	1976
VINCENT SE	HOWARD	TX80	227	012862	OA	1988	W R RICHARDS	JACK	TX90	237	743482	N	1964
VINCENT SOUTH	HOWARD	TX80	227	739193	OA	1964	W R W	THROCKMORTON	TX70	447	743513	O	1967
VINCENT SW	HOWARD	TX80	227	016166	O	1994	W RICHARDSON	UPTON	TX75	461	015077	O	1994
VINCENT WEST	HOWARD	TX80	227	739224	OA	1957	W RICHARDSON EAST	UPTON	TX75	461	015748	O	1995
VINDICATOR	FREESTONE	TX50	161	016400	N	1997	W RICHARDSON NORTH	UPTON	TX75	461	015351	O	1994
VINEGARONE	EDWARDS	TX10	137	739348	N	1955	W T COBLE	HUTCHINSON	TX95	233	011288	N	1986
VINEGARONE	VAL VERDE	TX10	465	739348	N	1955	W T FORD	ECTOR	TX80	135	013950	OA	1991
VINEGARONE EAST	EDWARDS	TX10	137	000152	N	1998	W T K	THROCKMORTON	TX70	447	743544	OA	1971
VINEGARONE WEST	VAL VERDE	TX10	465	015076	N	1993	W T L	ARCHER					

TEXAS

Field Name	County Name	State Sub	Co Code	Field Code	Field Type	Disc Year	Field Name	County Name	State Sub	Co Code	Field Code	Field Type	Disc Year
WADY	RUNNELS	TX	75	399	013951	OA 1990	WARE	HARRISON	TX	60	203	749155	N 1983
WAEIDER SOUTH	GONZALES	TX	10	177	744050	OA 1977	WARE	MARION	TX	60	315	749155	OA 1959
WAFER	STEPHENS	TX	70	429	744055	OA 1977	WARE	STARR	TX	40	427	749155	OA 1951
WAGES DREAMFIELD	KING	TX	85	269	009502	OA 1984	WARFIELD	MIDLAND	TX	80	329	749186	OA 1951
WAGG	MONTAGUE	TX	90	337	744102	OA 1952	WARFIELD EAST	MIDLAND	TX	80	329	749217	ON 1965
WAGGONER	TAYLOR	TX	70	441	744164	ON 1979	WARHORSE	TERRY	TX	85	445	749230	OA 1975
WAGGONER	WILBARGER	TX	90	487	744164	O 1964	WAR-KIRK	CALLAHAN	TX	70	059	748659	OA 1953
WAGGONER PLATFORM	WILBARGER	TX	90	487	017938	O 2005	WARMSLEY	DE WITT	TX	20	123	749279	ONA 1944
WAGGONER-MILHAM	WILBARGER	TX	90	487	744195	OA 1952	WARMSLEY SOUTH	DE WITT	TX	20	123	749301	N 1978
WAGLEY	CALLAHAN	TX	70	059	744226	OA 1950	WARMSLEY SW	DE WITT	TX	20	123	749310	N 1958
WAGLEY RANCH	PALO PINTO	TX	70	363	744257	N 1960	WARNSCKE	WILSON	TX	10	493	002521	OA 1980
WAGNER	OCHILTREE	TX	95	357	744288	OA 1984	WARNER	COLEMAN	TX	70	083	749341	ONA 1955
WAGNER	THROCKMORTON	TX	70	447	744288	OA 1962	WARREN	CALLAHAN	TX	70	059	749527	OA 1983
WAGNON	PALO PINTO	TX	70	363	015531	O 1995	WARREN	EASTLAND	TX	70	133	749527	O 1983
WAGON WHEEL	WARD	TX	80	475	744334	OA 1979	WARREN	HANSFORD	TX	95	195	749527	ONA 1983
WAHA	PECOS	TX	80	371	744691	ONA 1960	WARREN	LIPSCOMB	TX	95	295	749527	OA 1983
WAHA	REEVES	TX	80	389	744691	ONA 1960	WARREN	MCCULLOCH	TX	75	307	749527	N 1979
WAHA NORTH	REEVES	TX	80	389	744722	ONA 1960	WARREN	TYLER	TX	90	457	749527	OA 1978
WAHA SOUTH	PECOS	TX	80	371	744753	O 1963	WARREN	YOUNG	TX	90	503	749527	OA 1948
WAHA WEST	REEVES	TX	80	389	744784	ONA 1961	WARREN EAST	TYLER	TX	90	457	017974	O 2005
WAIDE	CONCHO	TX	75	095	006514	N 1983	WARREN-HENSLEY	COLEMAN	TX	70	083	008661	ONA 1984
WAINWRIGHT	ARCHER	TX	90	009	744877	OA 1952	WAR-SAN	MIDLAND	TX	80	329	748690	ONA 1953
WAJACK	JACKSON	TX	20	239	744970	O 1950	WAR-WINK	WARD	TX	80	475	748721	ONA 1964
WAKA EAST	OCHILTREE	TX	95	357	745032	N 1961	WAR-WINK	WINKLER	TX	80	495	748721	ONA 1959
WAKA SOUTH	OCHILTREE	TX	95	357	006611	N 1984	WAR-WINK EAST	WINKLER	TX	80	495	015167	O 1994
WAKA SW	HANSFORD	TX	95	195	745063	OA 1963	WAR-WINK NORTH	WINKLER	TX	80	495	748752	ONA 1965
WAKA SW	OCHILTREE	TX	95	357	745063	OA 1963	WAR-WINK SOUTH	WARD	TX	80	475	748760	ONA 1972
WAKA WEST	OCHILTREE	TX	95	357	745094	ONA 1956	WAR-WINK WEST	WARD	TX	80	475	748766	ONA 1975
WALDECK	FAYETTE	TX	30	149	013451	OA 1989	WASHBURN	LA SALLE	TX	10	283	750023	N 1954
WALDEN	JACK	TX	90	237	745600	OA 1982	WASHBURN EAST	LA SALLE	TX	10	283	750054	ONA 1961
WALDEN	MAVERICK	TX	10	323	745600	OA 1978	WASHBURN NORTH	LA SALLE	TX	10	283	750085	OA 1958
WALDRIP-NOVO	RUNNELS	TX	75	399	007213	N 1998	WASHBURN RANCH	LA SALLE	TX	10	283	750116	ONA 1940
WALDROP	EASTLAND	TX	70	133	745605	OA 1978	WASHBURN RANCH WEST	LA SALLE	TX	10	283	750147	ONA 1960
WALES	MONTAGUE	TX	90	337	745683	OA 1962	WASHBURN WEST	LA SALLE	TX	10	283	750209	ONA 1958
WALHALLA	FAYETTE	TX	30	149	745714	N 1962	WASHITA	LIPSCOMB	TX	95	295	011289	N 2000
WALK MAN	BRAZORIA	TX	30	039	013100	ONA 1989	WASHITA CREEK	HEMPHILL	TX	95	211	750488	N 1960
WALKER	CASS	TX	60	067	745776	ONA 1983	WASHITA CREEK WEST	HEMPHILL	TX	95	211	750528	ONA 1974
WALKER	COCHRAN	TX	85	079	745776	OA 1967	WASHITA NW	HEMPHILL	TX	95	211	000334	OA 1981
WALKER	PECOS	TX	80	371	745776	ONA 1940	WASKOM	HARRISON	TX	60	203	750612	ONA 1924
WALKER	WEBB	TX	40	479	745776	O 1952	WASKOM	PANOLA	TX	60	365	750612	ONA 1924
WALKER	WHEELER	TX	95	483	745776	N 1982	WASKOM NORTH	HARRISON	TX	60	203	750623	ONA 1977
WALKER-BUCKLER	EASTLAND	TX	70	133	745801	OA 1972	WASKOM SOUTH	PANOLA	TX	60	365	014401	O 1992
WALKER-BUCKLER	THROCKMORTON	TX	70	447	745801	ONA 1972	WASKOM SW	HARRISON	TX	60	203	750636	N 1976
WALKER-DAVIS	STEPHENS	TX	70	429	745838	ONA 1955	WASKOM WEST	HARRISON	TX	60	203	000842	N 1948
WALKER-GRANT	CONCHO	TX	75	095	745889	OA 1990	WASOFF	JACK	TX	90	237	750643	OA 1960
WALKER-GRANT	MCCULLOCH	TX	75	307	745889	N 1958	WASOFF	WISE	TX	90	497	750643	OA 1960
WALKERS CHAPEL	CHEROKEE	TX	60	073	009360	ONA 1985	WASSEL	LIPSCOMB	TX	95	295	008008	OA 1981
WALKING-3	COLEMAN	TX	70	083	016162	N 1996	WASSON	GAINES	TX	85	165	750674	OA 1937
WALL	JACK	TX	90	237	745993	ON 1981	WASSON	YOAKUM	TX	85	501	750674	OA 1937
WALL	OCHILTREE	TX	95	357	745993	N 1981	WASSON 72	GAINES	TX	85	165	750736	OA 1940
WALL NE	TOM GREEN	TX	75	451	746024	ONA 1964	WASSON 72	YOAKUM	TX	85	501	750736	OA 1940
WALLA-BOYT	CHAMBERS	TX	30	071	746055	OA 1954	WASSON EAST	GAINES	TX	85	165	750767	OA 1960
WALLABY	HARDEMAN	TX	90	197	015352	O 1995	WASSON EAST	YOAKUM	TX	85	501	750767	OA 1960
WALLACE	SUTTON	TX	75	435	746086	O 1953	WASSON NE	GAINES	TX	85	165	750798	OA 1954
WALLACE CREEK	MATAGORDA	TX	30	321	746117	N 1962	WASSON NE	YOAKUM	TX	85	501	750798	OA 1954
WALLACE JOHNSON	MARION	TX	60	315	746179	ON 1951	WASSON NORTH	GAINES	TX	85	165	750829	OA 1961
WALLACE RANCH	KENT	TX	85	263	746272	OA 1963	WASSON NORTH	YOAKUM	TX	85	501	750829	OA 1961
WALLACE RANCH NE	KENT	TX	85	263	746303	OA 1968	WASSON SE	GAINES	TX	85	165	750860	O 1962
WALLACE WEST	SUTTON	TX	75	435	746365	N 1962	WASSON SE	YOAKUM	TX	85	501	750860	O 1962
WALLEN	ANDREWS	TX	80	003	746396	O 1969	WASSON SOUTH	GAINES	TX	85	165	750891	OA 1962
WALLING	TOM GREEN	TX	75	451	746489	O 1951	WATCO	PECOS	TX	80	371	006179	ONA 1983
WALLOPE CREEK	MCCULLOCH	TX	75	307	746504	N 1978	WATER VALLEY	STERLING	TX	80	431	751232	OA 1948
WALLOPE CREEK NE	MCCULLOCH	TX	75	307	008006	N 1980	WATER VALLEY	TOM GREEN	TX	75	451	751232	OA 1948
WALLS	DAWSON	TX	85	115	746520	OA 1954	WATERFIELD	HEMPHILL	TX	95	211	005749	N 1983
WALNUT BEND	COOKE	TX	90	097	746613	ONA 1938	WATERMAN	NACOGDOCHES	TX	60	347	751542	N 1985
WALNUT BEND EAST	COOKE	TX	90	097	746644	OA 1964	WATERS	HIDALGO	TX	40	215	751573	N 1957
WALNUT BEND NE	COOKE	TX	90	097	746675	ONA 1963	WATERS	LIPSCOMB	TX	95	295	751573	ON 1970
WALNUT BEND NORTH	COOKE	TX	90	097	746706	OA 1960	WATKINS	JACKSON	TX	20	239	751728	N 1980
WALNUT BEND NW	COOKE	TX	90	097	746737	O 1955	WATKINS	WEBB	TX	40	479	751728	ONA 1947
WALNUT BEND SOUTH	COOKE	TX	90	097	004064	OA 1983	WATKINS CROSSING	JACKSON	TX	20	239	009652	N 1980
WALNUT BEND SW	COOKE	TX	90	097	746768	OA 1955	WATKINS RANCH	ZAVALLA	TX	10	507	751737	O 1974
WALNUT BEND WEST	COOKE	TX	90	097	746799	OA 1957	WATKINS-STARK	CLAY	TX	90	077	015355	O 1995
WALNUT CREEK	CALDWELL	TX	10	055	746830	OA 1938	WATSON	CLAY	TX	90	077	752007	OA 1942
WALNUT CREEK	COKE	TX	75	081	746830	OA 1982	WATSON	PALO PINTO	TX	70	363	752007	N 1981
WALNUT CREEK	MONTGOMERY	TX	30	339	746830	N 1979	WATSON	THROCKMORTON	TX	70	447	752007	ONA 1980
WALSER	HARDEMAN	TX	90	197	747047	OA 1984	WATSON HEIRS	MONTAGUE	TX	90	337	006515	OA 1984
WALSH	YOUNG	TX	90	503	747078	OA 1943	WATSON RANCH	CROCKETT	TX	75	105	752052	N 1977
WALSH WEST	YOUNG	TX	90	503	747109	OA 1962	WATSON RIVER	BAYLOR	TX	90	023	013640	O 1990
WALT	EDWARDS	TX	10	137	747140	OA 1961	WATTS	JEFFERSON	TX	30	245	752162	N 1984
WALT	VAL VERDE	TX	10	465	747140	OA 1961	WATTS	NOLAN	TX	70	353	752162	ONA 1954
WALTER	STERLING	TX	80	431	747202	OA 1983	WATTS NORTH	NOLAN	TX	70	353	752224	OA 1967
WALTER BILLS	KNOX	TX	90	275	008161	O 1999	WATTS SOUTH	NOLAN	TX	70	353	752255	ONA 1967
WALTER FAIR	KAUFMAN	TX	50	257	747233	OA 1949	WATTS SPANISH GOURD	THROCKMORTON	TX	70	447	015078	ON 1994
WALTER TAYLOR	WILBARGER	TX	90	487	013321	N 1988	WAVERLY	WALKER	TX	30	471	752720	OA 1980
WALTER THOMAS	MARION	TX	60	315	000841	OA 1980	WAYLAND	STEPHENS	TX	70	429	752813	ONA 1957
WALTERS	PALO PINTO	TX	70	363	747388	N 1975	WAYLAND NE	STEPHENS	TX	70	429	002308	N 1980
WALTMAN	CALLAHAN	TX	70	059	747450	N 1985	WAYLAND SE	STEPHENS	TX	70	429	002309	ONA 1979
WALTMAN-BISHOP	CALLAHAN	TX	70	059	011885	N 1987	WAYLAND WEST	STEPHENS	TX	70	429	752875	N 1966
WALTON	EASTLAND	TX	70	133	747512	OA 1953	WAYMAN	HARRISON	TX	60	203	752890	N 1973
WAMBLE	OCHILTREE	TX	95	357	747791	N 1956	WAYMAN	MARION	TX	60	315	752890	N 1973
WAMBLE RANCH	OCHILTREE	TX	95	357	012088	N 1987	WAYNE	MENARD	TX	75	327	752906	N 1963
WAMOCO	CROCKETT	TX	75	105	747822	ON 1972	WAYNE-HARRIS	IRION	TX	75	235	752937	OA 1965
WAMOCO SOUTH	CROCKETT	TX	75	105	747843	O 1975	WAYNO BUENO	GOLIAD	TX	20	175	012868	N 1988
WANBISHI	ERATH	TX	70	143	002305	N 1979	WAYSIDE	JACKSON	TX	20	239	753247	N 1978
WANDA	ARCHER	TX	90	009	748008	OA 1960	WAYSIDE CHAPEL	JACKSON	TX	20	239	014620	N 1992
WANDA GRAY	JONES	TX	70	253	006613	O 1983	WAYSIDE CHAPEL EAST	JACKSON	TX	20	239	015356	N 1994
WANDERERS CREEK	WILBARGER	TX	90	487	748194	O 1969	W-B	SHACKELFORD	TX	40	417	742947	ON 1974
WANDERS CREEK	NACOGDOCHES	TX	60	347	006614	N 1983	WDB	HARRISON	TX	60	203	012661	N 1988
WANDERS CREEK SOUTH	NACOGDOCHES	TX	60	347	006738	N 1983							

Field Name	County Name	State Sub	Co Code	Field Code	Field Disc Type Year	Field Name	County Name	State Sub	Co Code	Field Code	Field Disc Type Year
WEAVER RANCH	COKE	TX75	081	753922	OA 1955	WEMAC SOUTH	ANDREWS	TX80	003	758324	OA 1962
WEAVER SPRINGS	NOLAN	TX70	353	015954	O 1997	WENDEL	DE WITT	TX20	123	004282	O 1984
WEBB	GRAYSON	TX90	181	753953	OA 1952	WENDEL	GOLIAD	TX20	175	004282	OA 1985
WEBB	JACK	TX90	237	753953	OA 1941	WENDELL	SHACKELFORD	TX70	417	758417	O 1968
WEBB	SAN PATRICIO	TX40	409	753953	ONA 1953	WENDKIRK	COKE	TX75	081	758448	OA 1953
WEBB NORTH	SAN PATRICIO	TX40	409	754046	N 1965	WENDKIRK EAST	COKE	TX75	081	758479	OA 1961
WEBB POINT	CALHOUN	TX20	057	754108	ONA 1966	WENDKIRK NORTH	COKE	TX75	081	758510	OA 1960
WEBB RAY	UPTON	TX75	461	754139	OA 1935	WENDKIRK WEST	COKE	TX75	081	758541	OA 1956
WEBB RAY SE	UPTON	TX75	461	754170	O 1953	WENDLAND	COKE	TX75	081	758572	O 1948
WEBB SOUTH	HASKELL	TX70	207	754201	O 1955	WENDLING	DE WITT	TX20	123	014874	N 2000
WEBBS FOLLY	LAVACA	TX20	285	010231	N 1985	WENDY JO	JACKSON	TX20	239	002530	N 1980
WEBER	VICTORIA	TX20	469	754294	N 1959	WENSKE	GOLIAD	TX20	175	758696	OA 1964
WEBER EAST	VICTORIA	TX20	469	002524	N 1981	WENSKE EAST	GOLIAD	TX20	175	008970	ON 1984
WEBER NE	GOLIAD	TX20	175	754356	N 1967	WENTZ	PECOS	TX80	371	758727	ONA 1941
WEBER NE	VICTORIA	TX20	469	754356	N 1967	WENTZ EAST	PECOS	TX80	371	758758	O 1957
WEBER SOUTH	VICTORIA	TX20	469	002525	N 1980	WENTZ SOUTH	PECOS	TX80	371	758789	O 1965
WEBER SW	GOLIAD	TX20	175	002526	N 1979	WENTZ WEST	PECOS	TX80	371	758820	O 1965
WEBER WEST	VICTORIA	TX20	469	754418	N 1965	WEREWOLF	HASKELL	TX70	207	002315	OA 1981
WEBER-MAG	HARRIS	TX30	201	754325	ON 1954	WEREWOLF SW	HASKELL	TX70	207	013756	OA 1990
WEBSTER	HARRIS	TX30	201	754542	ONA 1936	WERNER	CONCHO	TX75	095	758851	OA 1985
WEBSTER	SCHLEICHER	TX75	413	754542	ON 1960	WES	RUNNELS	TX75	399	009361	OA 1985
WEBSTER NE	HARRIS	TX30	201	013323	N 1989	WES POTEET	MONTAGUE	TX90	337	006180	OA 1983
WEBSTER SOUTH	HARRIS	TX30	201	754573	ON 1953	WESATCHE WEST	GOLIAD	TX20	175	006940	N 1984
WECHE	HOUSTON	TX60	225	754604	O 1950	WESCOTT	GAINES	TX85	165	759099	OA 1954
WEDDELL	STERLING	TX80	431	754635	O 1951	WESER	GOLIAD	TX20	175	759130	ON 1936
WEDEKING	HASKELL	TX70	207	754666	O 1958	WESER SOUTH	GOLIAD	TX20	175	759161	N 1964
WEDEKING SOUTH	HASKELL	TX70	207	754697	O 1958	WESLACO NORTH	HIDALGO	TX40	215	759223	N 1958
WEDGE	HOWARD	TX80	227	016167	O 1996	WESLACO SOUTH	HIDALGO	TX40	215	759254	N 1938
WEDGE	MARTIN	TX80	317	016167	O 1996	WESLAW	CROCKETT	TX75	105	000843	OA 1980
WEED	JEFFERSON	TX30	245	754759	ONA 1957	WESLEY	YOUNG	TX90	503	759285	OA 1955
WEED EAST	JEFFERSON	TX30	245	754821	O 1966	WESLEY SYKES	SUTTON	TX75	435	000119	N 1980
WEED SOUTH	JEFFERSON	TX30	245	754852	N 1958	WESLEY WOOD	RUNNELS	TX75	399	759347	O 1968
WEED VALLEY	COMANCHE	TX70	093	002528	ONA 1979	WES-MOR	JACK	TX90	237	759068	N 1970
WEEDHAVEN	JACKSON	TX20	239	754883	ONA 1969	WESSENDORF	KARNES	TX20	255	002532	ON 1981
WEEDON	BROWN	TX70	049	754894	ONA 1972	WESSON	VAN ZANDT	TX50	467	759440	N 1989
WEEKLY	STERLING	TX80	431	008750	OA 1984	WEST	ANDREWS	TX80	003	759502	O 1940
WEEKS	HOCKLEY	TX85	219	006259	O 1994	WEST	GALVESTON	TX30	167	759502	N 1981
WEEMS	FISHER	TX70	151	754945	O 1956	WEST	WICHITA	TX90	485	759502	OA 1943
WEEMS-WEISENBURGH	HARRIS	TX30	201	008365	O 1984	WEST	YOAKUM	TX85	501	759502	OA 1937
WEENEDA	BROWN	TX70	049	004291	N 1979	WEST BAY	SCHLEICHER	TX75	413	759533	N 1993
WEESATCHE	GOLIAD	TX20	175	754976	ON 1944	WEST COLUMBIA	BRAZORIA	TX30	039	759640	ONA 1917
WEESATCHE NE	GOLIAD	TX20	175	755007	ONA 1952	WEST COLUMBIA DEEP	BRAZORIA	TX30	039	002316	O 1946
WEESATCHE SOUTH	GOLIAD	TX20	175	755038	ONA 1944	WEST COLUMBIA NEW	BRAZORIA	TX30	039	759645	OA 1937
WEESATCHE SW	GOLIAD	TX20	175	755069	OA 1967	WEST CREEK	GOLIAD	TX20	175	759651	N 1974
WEESATCHE WEST	GOLIAD	TX20	175	755100	ONA 1949	WEST CREEK SW	GOLIAD	TX20	175	002533	ONA 1981
WEGER	CROCKETT	TX75	105	755131	OA 1955	WEST FORK	CHAMBERS	TX30	071	759688	N 1973
WEGER NORTH	CROCKETT	TX75	105	755162	OA 1955	WEST FORK	JACK	TX90	237	759688	ONA 1981
WEGER NORTH	REAGAN	TX75	383	755162	OA 1955	WEST FORK	WISE	TX90	497	759688	ON 1981
WEGER SW	CROCKETT	TX75	105	755186	OA 1977	WEST LAKE	FISHER	TX70	151	759812	OA 1983
WEGER WEST	CROCKETT	TX75	105	755193	OA 1956	WEST LAKE	YOUNG	TX90	503	759812	O 1959
WEGER WEST	REAGAN	TX75	383	755193	OA 1956	WEST PARK	HEMPHILL	TX95	211	015080	N 1994
WEIGANG	ATASCOSA	TX10	013	755255	OA 1946	WEST PARK	WHEELER	TX95	483	015080	N 1994
WEIGANG WEST	ATASCOSA	TX10	013	755286	O 1952	WEST RANCH	JACKSON	TX20	239	760091	ONA 1938
WEIHER-FLOYD	UPTON	TX75	461	755348	O 1951	WEST RANCH	PECOS	TX80	371	760091	N 1989
WEIL	JIM HOGG	TX40	247	755410	ONA 1943	WEST RANCH NE	JACKSON	TX20	239	760122	O 1964
WEIL EAST	JIM HOGG	TX40	247	755441	N 1959	WEST RANCH NORTH	JACKSON	TX20	239	760153	N 1963
WEIL SOUTH	JIM HOGG	TX40	247	755472	ONA 1951	WEST RANCH NW	JACKSON	TX20	239	760184	N 1961
WEIL SW	JIM HOGG	TX40	247	755503	ON 1970	WEST RANCH SOUTH	JACKSON	TX20	239	760215	ONA 1967
WEILLER	JACK	TX90	237	755534	OA 1953	WESTBROOK	MITCHELL	TX80	335	760370	ONA 1920
WEILLAN	PARKER	TX70	367	000106	N 1981	WESTBROOK	STERLING	TX80	431	760370	ONA 1920
WEIMAR	COLORADO	TX30	089	010233	N 1985	WESTBROOK EAST	MITCHELL	TX80	335	760478	OA 1975
WEIN	COOKE	TX90	097	755627	OA 1955	WESTBROOK NW	MITCHELL	TX80	335	760401	O 1965
WEINACHT	REEVES	TX80	389	755658	O 1966	WESTBROOK WEST	MITCHELL	TX80	335	760432	OA 1954
WEINER	WINKLER	TX80	495	755689	ONA 1940	WESTBROOK-FOSTER	STERLING	TX80	431	760380	O 1977
WEINERT	HASKELL	TX70	207	755751	OA 1949	WESTERFELD	MIDLAND	TX80	329	760483	OA 1973
WEINERT	WILSON	TX10	493	755751	OA 1976	WESTERMAN	PECOS	TX80	371	760494	N 1938
WEINERT SOUTH	HASKELL	TX70	207	755813	OA 1958	WESTERN	KENT	TX85	263	760525	O 1971
WEINERT SW	HASKELL	TX70	207	755844	OA 1951	WESTERN EMPIRE	SCHLEICHER	TX75	413	760533	N 1973
WEINERT WEST	HASKELL	TX70	207	755875	OA 1955	WESTHEIMER	JACKSON	TX20	239	015358	N 1994
WEIR	JACK	TX90	237	755906	ONA 1953	WESTHOFF RANCH	JACKSON	TX20	239	760680	ONA 1945
WEIRGATE	NEWTON	TX30	351	002310	ON 1977	WESTHOFF RANCH NORTH	JACKSON	TX20	239	002534	OA 1979
WEIS	LIPSCOMB	TX95	295	755987	N 1969	WESTICO	CALLAHAN	TX70	059	007365	N 1983
WEITINGER	YOUNG	TX90	503	756061	O 1960	WESTLANDS	BRAZOS	TX30	041	002317	N 1979
WELBORN	BRAZOS	TX30	041	756154	OA 1981	WESTON	ARCHER	TX90	009	760928	O 1950
WELCH	DAWSON	TX85	115	756216	OA 1942	WESTON	LIVE OAK	TX20	297	760928	O 1958
WELCH	GAINES	TX85	165	756216	OA 1942	WESTON NORTH	ARCHER	TX90	009	760990	O 1954
WELCH	LIMESTONE	TX50	293	756216	N 1981	WESTOVER	BAYLOR	TX90	023	761021	O 1954
WELCH	TERRY	TX85	445	756216	OA 1942	WESTOVER EAST	ARCHER	TX90	009	761052	OA 1958
WELCH NORTH	DAWSON	TX85	115	756340	O 1952	WESTOVER EAST	BAYLOR	TX90	023	761052	OA 1958
WELCH NORTH	LYNN	TX85	305	756340	O 1952	WESTOVER NE	BAYLOR	TX90	023	761083	OA 1961
WELCH SE	DAWSON	TX85	115	756371	OA 1952	WESTOVER SOUTH	BAYLOR	TX90	023	761092	OA 1978
WELCH SOUTH	DAWSON	TX85	115	756402	OA 1956	WESTRIDGE LIME	HOOD	TX70	221	012662	N 1988
WELDER	DUVAL	TX40	131	756588	ONA 1944	WESTSTAR	COLEMAN	TX70	083	008009	ONA 1982
WELDER RANCH	CALHOUN	TX20	057	756650	OA 1949	WESTWIND	NOLAN	TX70	353	004564	OA 1983
WELDER RANCH	VICTORIA	TX20	469	756650	ONA 1946	WETSEL	CLAY	TX90	077	761517	O 1956
WELDER RANCH SOUTH	VICTORIA	TX20	469	756660	N 1974	WEYAND	FAYETTE	TX30	149	013170	OA 1989
WELDER RANCH WEST	VICTORIA	TX20	469	756664	N 1974	WFM	RUNNELS	TX75	399	008010	OA 1981
WELDER WILDLIFE	SAN PATRICIO	TX40	409	011627	OA 1987	WHALEN	COTTLE	TX85	101	762215	ONA 1985
WELDON	PALO PINTO	TX70	363	756681	OA 1955	WHALEN	STEPHENS	TX70	429	762215	N 1956
WELFELT	PECOS	TX80	371	757022	OA 1967	WHAM-O	TAYLOR	TX70	441	010235	OA 1985
WELHED	SAN PATRICIO	TX40	409	757053	OA 1958	WHARCO SHILLING	COLORADO	TX30	089	762246	N 1962
WELLAW	PECOS	TX80	371	757084	OA 1967	WHARCO SHILLING	WHARTON	TX30	481	762246	N 1962
WELLBORN	BRAZOS	TX30	041	004281	N 1983	WHARCO-SHILLING SE	WHARTON	TX30	481	011290	OA 1986
WELLBORN SOUTH	BRAZOS	TX30	041	002312	N 1981	WHARCO-SHILLING WEST	WHARTON	TX30	481	762277	N 1965
WELLBORN SOUTH	BURLESON	TX30	051	002312	N 1981	WHARTON	WHARTON	TX30	481	762308	N 1949
WELLMAN	TERRY	TX85	445	757332	OA 1950	WHARTON EAST	WHARTON	TX30	481	004065	N 1981
WELLMAN NW	TERRY	TX85	445	757363	O 1954	WHARTON SOUTH	WHARTON	TX30	481	762339	ONA 1961
WELLMAN SW	TERRY	TX85	445	757394	ONA 1962	WHARTON WEST	WHARTON	TX30	481	762370	ONA 1949
WELLMAN WEST	TERRY	TX85	445	757425	ONA 1962	WHARTON-HOLLAND	PALO PINTO	TX70	363	002535	ONA 1982
WELLS	DAWSON	TX85	115	757456	OA 1955	WHATLEY	ROBERTSON	TX50	395	017141	N 2002
WELLS	EASTLAND	TX70	133	757456	ON 1984	WHEAT	LOVING	TX80	301	762401	OA 1925
WELLS	YOUNG	TX90	503	757456	O 1955	WHEAT SOUTH	LOVING	TX80	301	002536	ONA 1980
WELLS NE	CHEROKEE	TX60	073	757518	O 1958	WHEELER	ECTOR	TX80	135	762742	OA 1942
WELLS SE	YOUNG	TX90	503	757549	OA 1967	WHEELER	MCMULLEN	TX10	311	762742	OA 1975
WELLS SOUTH	DAWSON	TX85	115	757580	OA 1961	WHEELER	WINKLER	TX80	495	762742	OA 1942
WELLS SW	DAWSON	TX85	115	010234	OA 1985	WHEELER EAST	WHEELER	TX95	483	013325	ON 1989
WELTNER	GAINES	TX85	165	757983	N 1952	WHEELER NE	WHEELER	TX95	483	762826	ONA 1975
WELWOOD-BROWN	STEPHENS	TX70	429	758138	O 1952	WHEELER NORTH	WHEELER	TX95	483	000335	N 1983
WELWOOD-HILL	STEPHENS	TX70	429								

TEXAS

Field Name	County Name	State Sub	Co Code	Field Code	Field Type	Disc Year	Field Name	County Name	State Sub	Co Code	Field Code	Field Type	Disc Year
WHEELER-PAN	WHEELER	TX95	483	762856	N	1974	WILBUR CARR BROWN	STONEWALL	TX70	433	014831	O	1994
WHEELLOCK	ROBERTSON	TX50	395	002318	OA	1980	WILCOX C	FAYETTE	TX30	149	004572	OA	1983
WHELAN	HARRISON	TX60	203	762959	ONA	1937	WILCOX D	FAYETTE	TX30	149	011032	OA	1986
WHELAN	MARION	TX60	315	762959	ONA	1937	WILCOX E	FAYETTE	TX30	149	011295	O	1986
WHELAN NORTH	HARRISON	TX60	203	763021	OA	1967	WILD CANYON	STEPHENS	TX70	429	011296	N	1986
WHELAN SW	HARRISON	TX60	203	763052	ONA	1978	WILD HOG	KING	TX85	269	015170	O	1994
WHELESS	FORT BEND	TX30	157	763095	N	1977	WILD TURKEY	KENT	TX85	263	005643	O	1997
WHERRY & GREEN	ATASCOSA	TX10	013	763145	OA	1952	WILDE	RUNNELS	TX75	399	768477	O	1960
WHIPLASH	WILSON	TX10	493	010647	ON	1986	WILDE LAKE	GLASSCOCK	TX80	173	007369	OA	1983
WHISKEY FLAT	PARKER	TX70	367	763315	N	1979	WILDFIRE	CALLAHAN	TX70	059	006517	OA	1984
WHISTLER	SHACKELFORD	TX70	417	763517	ONA	1957	WILDFLOWER	VAL VERDE	TX10	465	016403	N	1996
WHISTLER BEND	SHACKELFORD	TX70	417	763548	ON	1953	WILDHORSE	HOWARD	TX80	227	768508	O	1987
WHISTLER BEND NE	SHACKELFORD	TX70	417	763554	OA	1976	WILENA	STEPHENS	TX70	429	768741	ONA	1978
WHITAKER	ARCHER	TX90	009	763610	O	1948	WILES	STEPHENS	TX70	429	768756	ONA	1960
WHITAKER	WISE	TX90	497	763610	O	1958	WILES CANYON	STEPHENS	TX70	429	011888	OA	1977
WHITE	JACKSON	TX20	239	763641	O	1957	WILEY	LIPSCOMB	TX95	295	768787	OA	1972
WHITE	NOLAN	TX70	353	763641	OA	1976	WILEY	YOUNG	TX90	503	768787	ONA	1981
WHITE	TAYLOR	TX70	441	763641	ONA	1954	WILEY BALLARD	JIM WELLS	TX40	249	768818	O	1955
WHITE & BAKER	PECOS	TX80	371	763672	ONA	1935	WILEY WEST	YOUNG	TX90	503	014403	ON	1992
WHITE CAMP	TAYLOR	TX70	441	763765	O	1954	WILFONG	HASKELL	TX70	207	768911	OA	1987
WHITE CREEK	LIVE OAK	TX20	297	763920	ONA	1939	WILFRED	YOUNG	TX90	503	768942	OA	1986
WHITE CREEK EAST	LIVE OAK	TX20	297	763951	ONA	1964	WILHAM	SHACKELFORD	TX70	417	016163	N	1997
WHITE CREEK SOUTH	LIVE OAK	TX20	297	763982	ON	1941	WILHELM	GOLIAD	TX20	175	769004	N	1957
WHITE CREEK SW	LIVE OAK	TX20	297	763982	ON	1941	WILHELM LANE	MENARD	TX75	327	769066	ONA	1960
WHITE FLAT	NOLAN	TX70	353	764106	OA	1952	WILHELM LANE WEST	MENARD	TX75	327	769085	ONA	1963
WHITE FLAT EAST	NOLAN	TX70	353	764137	O	1967	WILHELMINA	NOLAN	TX70	353	769097	OA	1961
WHITE FLAT NORTH	NOLAN	TX70	353	764143	OA	1975	WILIE	COTTLE	TX85	101	769113	OA	1955
WHITE HAT	NOLAN	TX70	353	764199	OA	1965	WIL-JOHN	WARD	TX80	475	767392	OA	1953
WHITE HAT NW	NOLAN	TX70	353	002319	OA	1980	WIL-JOHN NW	WARD	TX80	475	767423	ONA	1961
WHITE HAT SE	NOLAN	TX70	353	002320	OA	1979	WILKERSON RANCH	GLASSCOCK	TX80	173	003959	O	1983
WHITE HERON	CHAMBERS	TX30	071	010236	N	1985	WILKINS NORTH	UPSHUR	TX60	459	013452	N	1987
WHITE HERON NORTH	CHAMBERS	TX30	071	016402	N	1998	WILKINSON	HOWARD	TX80	227	769221	O	1974
WHITE HORSE	CRANE	TX80	103	764230	OA	1972	WILKINSON RANCH	MENARD	TX75	327	013326	OA	1989
WHITE KITCHEN	LA SALLE	TX10	283	764292	ON	1954	WILL	YOUNG	TX90	503	015082	OA	1994
WHITE MOUND	GRAYSON	TX90	181	009362	N	1985	WILL O	VAL VERDE	TX10	465	002543	N	1956
WHITE MULE	LOVING	TX80	301	010648	N	1986	WILL O NORTH	VAL VERDE	TX10	465	008015	N	1982
WHITE OAK	GREGG	TX60	183	764509	N	1991	WILLA	MILAM	TX10	331	008016	O	1982
WHITE OAK	UPSHUR	TX60	459	764509	N	1991	WILLAMAR	WILLACY	TX40	489	769283	ONA	1940
WHITE OAK CREEK	CHEROKEE	TX60	073	764513	ON	1977	WILLAMAR EAST	WILLACY	TX40	489	769314	N	1953
WHITE POINT	NUECES	TX40	355	764602	ON	1964	WILLAMAR SE	WILLACY	TX40	489	769376	N	1953
WHITE POINT	SAN PATRICIO	TX40	409	764602	ONA	1930	WILLAMAR SOUTH	WILLACY	TX40	489	769407	O	1954
WHITE POINT EAST	NUECES	TX40	355	764664	ONA	1937	WILLAMAR SW	WILLACY	TX40	489	002327	OA	1973
WHITE POINT EAST	SAN PATRICIO	TX40	409	764664	ONA	1937	WILLAMAR WEST	WILLACY	TX40	489	769438	ONA	1941
WHITE POINT EAST DEEP	SAN PATRICIO	TX40	409	764669	ON	1978	WILLARD	BURLESON	TX30	051	769469	OA	1977
WHITE RIVER	CROSBY	TX85	107	764757	OA	1976	WILLARD SE	BURLESON	TX30	051	002328	OA	1980
WHITE RIVER	DICKENS	TX85	125	764757	OA	1976	WILLEKE	COLEMAN	TX70	083	769484	N	1977
WHITE RIVER SOUTH	GARZA	TX85	169	002321	OA	1980	WILLENA	CONCHO	TX75	095	008017	N	1981
WHITCOTTON	DIMMIT	TX10	127	765238	O	1976	WILLENE	DAWSON	TX85	115	769500	O	1963
WHITEHALL	GRIMES	TX30	185	765253	ONA	1979	WILFOND CREEK	STONEWALL	TX70	433	769531	OA	1971
WHITEHEAD	CALLAHAN	TX70	059	765284	O	1957	WILLIAM & JACK	STEPHENS	TX70	429	769593	OA	1951
WHITEHEAD	CROCKETT	TX75	105	765284	N	1975	WILLIAM FULLER	STERLING	TX80	431	014492	OA	1992
WHITEHEAD	JASPER	TX30	241	765284	N	1983	WILLIAM HANKERSON	SAN JACINTO	TX30	407	017554	N	2004
WHITEHEAD	SUTTON	TX75	435	765284	N	1975	WILLIAM HARRY	GONZALES	TX10	177	769624	OA	1954
WHITEHEAD SOUTH	CALLAHAN	TX70	059	003392	N	1982	WILLIAM HEYER	GOLIAD	TX20	175	017230	N	2002
WHITEHOUSE	SMITH	TX60	423	765315	OA	1985	WILLIAM NEWMAN	GONZALES	TX10	177	769655	O	1957
WHITE-INGHAM	TERRELL	TX75	443	008012	N	1981	WILLIAM PATRICK	CONCHO	TX75	095	015501	N	1995
WHITELAND	MCCULLOCH	TX75	307	015937	N	1996	WILLIAM WISE	CHEROKEE	TX60	073	769686	OA	1946
WHITES BAYOU	CHAMBERS	TX30	071	765470	ONA	1973	WILLIAM WISE SE	CHEROKEE	TX60	073	769717	N	1968
WHITES BAYOU SOUTH	CHAMBERS	TX30	071	006181	N	1982	WILLIAMS	BROWN	TX70	049	769748	OA	1982
WHITES BAYOU WEST	CHAMBERS	TX30	071	008664	ONA	1984	WILLIAMS	CALLAHAN	TX70	059	769748	N	1978
WHITES LAKE	CHAMBERS	TX30	071	765563	N	1944	WILLIAMS	COLEMAN	TX70	083	769748	ONA	1944
WHITESBORO	GRAYSON	TX90	181	765594	OA	1953	WILLIAMS	HANSFORD	TX95	195	769748	N	1979
WHITESBORO EAST	GRAYSON	TX90	181	765625	OA	1954	WILLIAMS	JACK	TX90	237	769748	N	1984
WHITESBORO NORTH	COOKE	TX90	097	765656	O	1959	WILLIAMS	PECOS	TX80	371	769748	ON	1951
WHITESBORO WEST	GRAYSON	TX90	181	765687	O	1953	WILLIAMS	VICTORIA	TX20	469	769748	N	1978
WHITESIDE	MONTAGUE	TX90	337	002538	OA	1979	WILLIAMS NORTH	CALLAHAN	TX70	059	769872	N	1978
WHITFIELD	STEPHENS	TX70	429	766090	O	1954	WILLIAMS RANCH	SCHLEICHER	TX75	413	769934	ONA	1970
WHITHARRAL	HOCKLEY	TX85	219	766121	OA	1971	WILLIAMSON	YOUNG	TX90	503	770089	OA	1941
WHITLEY	COLEMAN	TX70	083	766214	OA	1953	WILLIAMSON WEST	YOUNG	TX90	503	770120	O	1954
WHITLEY	JACK	TX90	237	766214	OA	1979	WILLIE B	PECOS	TX80	371	770193	ONA	1978
WHITMIRE	MCMULLEN	TX10	311	766219	N	1979	WILLIE BROWN	TYLER	TX80	457	770197	ONA	1978
WHITMORE	BRAZORIA	TX30	039	766245	N	1968	WILLIE GREEN	SHACKELFORD	TX70	417	770244	O	1954
WHITSETT	ATASCOSA	TX10	013	766338	O	1957	WILLIE MAE	PALO PINTO	TX70	363	002329	ONA	1981
WHITSITT	JACK	TX90	237	002539	OA	1980	WILLIFORD	MCMULLEN	TX10	311	770259	N	1978
WHITSON	MATAGORDA	TX30	321	766369	O	1947	WILLINGHAM	FISHER	TX70	151	770275	OA	1957
WHITSON	MONTAGUE	TX90	337	766369	OA	1950	WILLIS	HASKELL	TX70	207	770306	OA	1952
WHITT	BROWN	TX70	049	766388	OA	1982	WILLIS	MONTGOMERY	TX30	339	770306	N	1954
WHITT	COLEMAN	TX70	083	766388	OA	1982	WILLIS	RUNNELS	TX75	399	770306	OA	1950
WHITT	PARKER	TX70	367	766388	ONA	1974	WILLIS	YOUNG	TX90	503	770306	N	1989
WHITT SW	PARKER	TX70	367	015736	N	1996	WILLIS EAST	HASKELL	TX70	207	770368	OA	1956
WHITTED	HIDALGO	TX40	215	766400	ON	1957	WILLIS MARSH	LIBERTY	TX30	291	017546	N	2003
WHITTED NORTH	HIDALGO	TX40	215	008366	N	1983	WILLIS RANCH	LIBERTY	TX30	291	017734	N	2004
WHITTED NW	HIDALGO	TX40	215	766409	N	1977	WILLIS WEST	MONTGOMERY	TX30	339	770399	ONA	1945
WHITTENBURG	STEPHENS	TX70	429	766431	OA	1952	WILLMAN	ERATH	TX70	143	002330	N	1979
WHITTLES	COMANCHE	TX70	093	009364	ONA	1985	WILLMANN	SAN PATRICIO	TX40	409	770523	ONA	1945
WHITWORTH RANCH	CONCHO	TX75	095	016785	ON	2000	WILLMAN NORTH	SAN PATRICIO	TX40	409	770554	ONA	1952
WHR	GOLIAD	TX20	175	009365	O	1985	WILLMARG	GOLIAD	TX20	175	010241	N	1985
WHT	JIM WELLS	TX40	249	002322	N	1981	WILMO SANDY	COKE	TX75	081	770579	OA	1973
WICHITA COUNTY REGULAR	WICHITA	TX90	485	766772	ONA	1911	WILLOUGH						

Field Name	County Name	State Sub	Co Code	Field Code	Field Disc Type Year	Field Name	County Name	State Sub	Co Code	Field Code	Field Disc Type Year
WILMETH SE	RUNNELS	TX75	399	771732	OA 1961	WIZARD WELLS	JACK	TX90	237	775359	ONA 1952
WILMETH WEST	RUNNELS	TX75	399	004066	OA 1983	WIZARD WELLS SOUTH	JACK	TX90	237	775390	N 1964
WIL-NAT	JACK	TX90	237	767376	OA 1977	WIZARD WELLS WEST	JACK	TX90	237	010651	N 1986
WILSHIRE	UPTON	TX75	461	771856	OA 1948	WIZARD WEST	JACK	TX90	237	775421	ON 1967
WILSON	CALLAHAN	TX70	059	771887	N 1979	WKL	MENARD	TX75	327	010877	O 1986
WILSON	COOKE	TX90	097	771887	OA 1941	WLP	PALO PINTO	TX70	363	775709	N 1975
WILSON	JIM WELLS	TX40	249	771887	N 1943	WM	KING	TX85	269	006941	OA 1984
WILSON	SCHLEICHER	TX75	413	771887	O 1984	WMR	GOLIAD	TX20	175	010242	OA 1985
WILSON	WILBARGER	TX90	487	771887	OA 1952	WNG	SHACKELFORD	TX70	417	004577	OA 1983
WILSON CREEK	MATAGORDA	TX30	321	771949	ON 1937	WODLAW	PECOS	TX80	371	775881	ONA 1974
WILSON EAST	COOKE	TX90	097	771980	OA 1958	WOHLERS-POND	SAN PATRICIO	TX40	409	776096	N 1975
WILSON J E	WEBB	TX40	479	002332	N 1980	WOLCOTT	MARTIN	TX80	317	776143	OA 1959
WILSON RANCH	SUTTON	TX75	435	772058	O 1974	WOLF	BORDEN	TX85	033	776174	OA 1981
WILSON SHOSHONE	SHACKELFORD	TX70	417	009366	OA 1985	WOLF	COLEMAN	TX70	083	776174	OA 1982
WILSON WEST	LYNN	TX85	305	772104	OA 1980	WOLF	LOVING	TX80	301	776174	OA 1979
WILSON-TANNEHILL	KNOX	TX90	275	002544	OA 1981	WOLF CAMP	HASKELL	TX70	207	776205	OA 1963
WILTON	JACK	TX90	237	772197	OA 1953	WOLF CREEK	ANDERSON	TX60	001	776236	OA 1983
WILTON	YOUNG	TX90	503	772197	OA 1953	WOLF CREEK	LIPSCOMB	TX95	295	776236	ON 1968
WILTON NORTH	YOUNG	TX90	503	772228	OA 1955	WOLF CREEK	OCHILTREE	TX95	357	776236	O 1995
WIMBERLY	YOUNG	TX70	253	772445	OA 1941	WOLF FLAT	MOTLEY	TX85	345	012029	OA 1987
WIMMER	RUNNELS	TX75	399	772507	O 1969	WOLF POINT	JACKSON	TX20	239	776298	ON 1958
WIND HILL	WASHINGTON	TX30	477	009505	N 1984	WOLF SPRING	TERRELL	TX75	443	000852	N 1980
WINDFALL	LIVE OAK	TX20	297	772685	OA 1980	WOLFCREEK	OCHILTREE	TX95	357	015214	O 1994
WINDHAM	CALLAHAN	TX70	059	772724	OA 1950	WOLFE	JACK	TX90	237	776453	ONA 1943
WINDHAM	SHACKELFORD	TX70	417	772724	OA 1950	WOLFE EAST	JACK	TX90	237	776515	O 1968
WINDHAM	UPTON	TX75	461	772724	O 1952	WOLFE NORTH	JACK	TX90	237	776546	OA 1951
WINDHAM NORTH	SHACKELFORD	TX70	417	772755	N 1953	WOLFF	STEPHENS	TX70	429	000853	OA 1981
WINDHAM WEST	CALLAHAN	TX70	059	772786	ONA 1950	WOLFGONG	PALO PINTO	TX70	363	003735	N 1981
WINDHAM WEST	SHACKELFORD	TX70	417	772786	ONA 1950	WOLFSBANE	WALKER	TX30	471	017370	N 2003
WINDMILL	THROCKMORTON	TX70	447	772848	OA 1984	WOLFSBORO	LAVACA	TX20	285	017785	N 2004
WINDMILL	WINKLER	TX80	495	772848	N 1977	WOLFSON	WILBARGER	TX90	487	776577	O 1955
WINDMILL CREEK	ZAVALA	TX10	507	007372	OA 1983	WOLTERS	REAGAN	TX75	383	776670	O 1953
WINDTHORST EAST	CLAY	TX90	077	002545	OA 1980	WONDERLAND	LEON	TX50	289	016561	N 2000
WINDTHORST NW	ARCHER	TX90	009	773003	O 1952	WOOD	EASTLAND	TX70	133	776980	OA 1979
WINDY	SHACKELFORD	TX70	417	773034	O 1986	WOOD	RUNNELS	TX75	399	776980	ONA 1982
WINDY MESA	PECOS	TX80	371	773096	ON 1966	WOOD	TOM GREEN	TX75	451	776980	N 1982
WINDY POINT	LIPSCOMB	TX95	295	008665	N 1984	WOOD	WHEELER	TX95	483	776980	N 1980
WINEDEALE	FAYETTE	TX30	149	773143	N 1979	WOOD	WHECHITA	TX90	485	776980	O 1948
WINES	CLAY	TX90	077	773158	OA 1949	WOOD HIGH	VICTORIA	TX20	469	777011	ONA 1963
WINFIELD	BORDEN	TX85	033	773189	O 1948	WOOD HIGH NORTH	VICTORIA	TX20	469	777042	N 1965
WINFIELD	SCURRY	TX85	415	773189	O 1948	WOOD HIGH SOUTH	VICTORIA	TX20	469	777073	ON 1965
WINFREY	BROWN	TX70	049	773235	OA 1976	WOODARD LAKE	ZAVALA	TX10	507	777143	O 1976
WINGATE	COKE	TX75	081	773251	O 1943	WOODBINE	COOKE	TX90	097	777166	OA 1944
WINGATE	JEFFERSON	TX30	245	773251	ON 1977	WOODBINE NORTH	COOKE	TX90	097	777197	O 1958
WINGATE	RUNNELS	TX75	399	773251	O 1943	WOODCHUCK	SHACKELFORD	TX70	417	777395	O 1977
WINGATE	UPTON	TX75	461	773251	O 1949	WOODCOCK	STONEWALL	TX70	433	011299	O 1986
WINGATE NW	RUNNELS	TX75	399	000849	ONA 1980	WOODEN HORSE	LEON	TX50	289	013536	N 1989
WINGATE WEST	RUNNELS	TX75	399	000850	OA 1980	WOODFIN	PARKER	TX70	367	008803	N 1985
WINICK	RUNNELS	TX75	399	773375	OA 1964	WOODFORD	BELL	TX10	027	777414	OA 1952
WINK SOUTH	WINKLER	TX80	495	773468	N 1969	WOODFORD	MILAM	TX10	331	777414	OA 1952
WINKENWERDER	GONZALES	TX10	177	008019	O 1982	WOODHAM	ZAVALA	TX10	507	003962	N 1982
WINKLER	CLAY	TX90	077	002547	OA 1980	WOODKIRK	JACK	TX90	237	777476	OA 1952
WINKLER SOUTH	FREESTONE	TX50	161	773530	N 1958	WOODLAND	RED RIVER	TX60	387	777507	O 1956
WINKLER SOUTH	WINKLER	TX80	495	773530	O 1967	WOODLANDS	MONTGOMERY	TX30	339	777538	N 1989
WINLAND	ARCHER	TX90	009	773561	O 1966	WOODLAWN	HARRISON	TX60	203	777600	ONA 1947
WINN	JACK	TX90	237	773592	O 1953	WOODLAWN	MARION	TX60	315	777600	ONA 1947
WINN-DULCE	ZAVALA	TX10	507	002548	ONA 1979	WOODLAWN EAST	HARRISON	TX60	203	777631	ON 1964
WINNIE EVANS	YOUNG	TX90	503	004284	OA 1983	WOODLAWN NE	HARRISON	TX60	203	777653	ONA 1977
WINNIE NORTH	CHAMBERS	TX30	071	773685	ONA 1944	WOODLAWN NORTH	HARRISON	TX60	203	777662	N 1963
WINNIE NORTH	JEFFERSON	TX30	245	773685	ONA 1944	WOODLAWN SE	HARRISON	TX60	203	011636	OA 1987
WINNIE SE	JEFFERSON	TX30	245	011035	OA 1986	WOODLAWN SOUTH	HARRISON	TX60	203	777693	ON 1963
WINNSBORO	WOOD	TX60	499	773716	ONA 1944	WOODLAWN SW	HARRISON	TX60	203	777724	N 1970
WINNSBORO SE	WOOD	TX60	499	773747	OA 1966	WOODLEY	HARRISON	TX60	203	777755	N 1985
WINNSBORO SOUTH	WOOD	TX60	499	773778	O 1960	WOODLEY	UVALDE	TX10	463	777755	N 1960
WINSLOW	STEPHENS	TX70	429	773840	N 1997	WOODLEY-THORPE	EASTLAND	TX70	133	777786	ONA 1947
WINSOM	WHARTON	TX30	481	773902	N 1957	WOODLEY-THORPE	STEPHENS	TX70	429	777786	ONA 1947
WINSTON	GONZALES	TX10	177	773933	OA 1977	WOOD-MILHAM	WILBARGER	TX90	487	777104	OA 1952
WINSTON	STEPHENS	TX70	429	773933	O 1956	WOODRIDGE	ORANGE	TX30	361	014626	N 1992
WINSTON RANCH	PARKER	TX70	367	773948	N 1974	WOODROOF	RUNNELS	TX75	399	777848	O 1960
WINTER	HANSFORD	TX95	195	000165	N 1987	WOODS	PALO PINTO	TX70	363	777987	OA 1985
WINTER GARDEN	DIMMIT	TX10	127	773964	ONA 1949	WOODS	PANOLA	TX60	365	777987	N 1977
WINTER GARDEN EAST	DIMMIT	TX10	127	773995	ONA 1957	WOODS	PARKER	TX70	367	777987	N 1978
WINTER GARDEN NORTH	DIMMIT	TX10	127	774026	ONA 1961	WOODS CEMETARY	DE WITT	TX20	123	006183	ONA 1983
WINTER GARDEN SE	DIMMIT	TX10	127	774057	OA 1971	WOODS CREEK	TYLER	TX30	457	005787	N 1983
WINTER GARDEN SOUTH	DIMMIT	TX10	127	774088	ON 1956	WOODS HOLE	RUNNELS	TX75	399	007239	OA 1981
WINTER GARDEN WEST	DIMMIT	TX10	127	774119	N 1956	WOODSBORO	REFUGIO	TX20	391	778003	ONA 1941
WINTER K	ANDREWS	TX60	003	002549	N 1981	WOODSBORO EAST	REFUGIO	TX20	391	778034	OA 1959
WINTER SE	RUNNELS	TX75	399	012312	O 1988	WOODSBORO SE	REFUGIO	TX20	391	008370	O 1983
WINTERBOTHAM	IRION	TX75	235	774181	O 1963	WOODSBORO SOUTH	REFUGIO	TX20	391	778055	ONA 1975
WINTERMAN A	WHARTON	TX30	481	012091	O 1988	WOODSBORO WEST	REFUGIO	TX20	391	778065	ON 1958
WINTERMANN	WHARTON	TX30	481	774274	N 1963	WOODSIDE	YOUNG	TX90	503	778096	O 1957
WINTERMUTE	JIM HOGG	TX40	247	774289	N 1980	WOODSON	THROCKMORTON	TX70	447	003143	N 1981
WINTERS	RUNNELS	TX75	399	774305	ONA 1943	WOODSON ALLISON	STEPHENS	TX70	429	778127	OA 1953
WINTERS	SAN JACINTO	TX30	407	774305	O 1950	WOODSON ALLISON	THROCKMORTON	TX70	447	778127	OA 1953
WINTERS EAST	RUNNELS	TX75	399	014073	N 1991	WOODSON EAST	THROCKMORTON	TX70	447	778158	ONA 1950
WINTERS NORTH	RUNNELS	TX75	399	774336	ONA 1949	WOODSON HALL	EASTLAND	TX70	133	778189	O 1952
WINTERS NW	RUNNELS	TX75	399	774367	OA 1966	WOODSON NE	THROCKMORTON	TX70	447	778220	OA 1957
WINTERS SE	RUNNELS	TX75	399	012665	ONA 1988	WOODSON NORTH	THROCKMORTON	TX70	447	004579	OA 1983
WINTERS SOUTH	RUNNELS	TX75	399	774398	OA 1954	WOODSON NW	THROCKMORTON	TX70	447	778251	O 1962
WINTERS SW	RUNNELS	TX75	399	774429	ONA 1956	WOODSON SE	THROCKMORTON	TX70	447	778282	O 1959
WINTERS WEST	RUNNELS	TX75	399	774460	OA 1950	WOODSON SOUTH	THROCKMORTON	TX70	447	778313	OA 1951
WINTHROP	COCHRAN	TX85	079	774522	OA 1959	WOODSON-PENCE	THROCKMORTON	TX70	447	011300	O 1986
WINTHROP	YOAKUM	TX85	501	774522	OA 1959	WOODSTOCK	HANSFORD	TX95	195	778344	N 1982
WIPFF	MAVERICK	TX10	323	774553	ONA 1966	WOODVILLE	TYLER	TX30	457	778406	OA 1976
WIRE	JACK	TX90	237	774584	OA 1953	WOODWARD	STONEWALL	TX70	433	778437	OA 1955
WIRZ	BAYLOR	TX90	023	774633	OA 1976	WOODWARD RANCH	YOUNG	TX90	503	003144	OA 1982
WISE COUNTY REGULAR	WISE	TX90	497	774832	ONA 1948	WOODWAY	VICTORIA	TX20	469	004580	N 1983
WISE-KENT	WISE	TX90	497	774863	N 1963	WOODY	MONTAGUE	TX90	337	778654	OA 1964
WISEBAKER C MARY	SMITH	TX60	423	014041	N 1990	WOODY NORTH	MONTAGUE	TX90	337	778840	O 1967
WISER	ARCHER	TX90	009	774894	OA 1981	WOODY-GOODWIN	LIVE OAK	TX20	297	008372	OA 1982
WISHBONE	MCMULLEN	TX10	311	744913	N 2004	WOOLFOLK	SHACKELFORD	TX70	417	778902	OA 1954
WITCHER	WICHITA	TX90	485	774987	OA 1957	WOOLRIDGE	BROWN	TX70	049	778933	O 1954
WITHEE	EASTLAND	TX70	133	775068	N 1978	WOOLSEY	JACK	TX90	237	778964	O 1990
WITHERS	NOLAN	TX70	353	775080	OA 1979	WOOLEY	COLORADO	TX30	089	002652	OA 1998
WITHERS	WHARTON	TX30	481	775080	O 1936	WOPSEN	CONCHO	TX75	095	014832	O 1993
WITHERS NORTH	WHARTON	TX30	481	775111	ONA 1936	WORD	LAVACA	TX20	285	779057	ONA 1944
WITT PERRYTON	OCHILTREE	TX95	357	015213	O 1994	WORD	TERRELL	TX75	443	779057	OA 1979
WITTE	JACKSON	TX20	239	775266	ON 1952	WORD NORTH	LAVACA	TX20	285	779088	ONA 1971
WITTE											

TEXAS

Field Name	County Name	State Sub	Co Code	Field Code	Field Disc Type	Year	Field Name	County Name	State Sub	Co Code	Field Code	Field Disc Type	Year		
WORLD WEST	CROCKETT	TX	75	105	779398	OA	1954	YELLOW WOLF EAST	NOLAN	TX	70	353	015956	O	
WORLEY	PARKER	TX	70	367	779429	N	1978	YELLOW WOLF NW	NOLAN	TX	70	353	002341	OA	1981
WORSHAM	REEVES	TX	80	389	779491	ONA	1957	YELLOWHOUSE	HOCKLEY	TX	85	219	786240	OA	1944
WORSHAM EAST	REEVES	TX	80	389	779528	OA	1981	YELLOWHOUSE SOUTH	HOCKLEY	TX	85	219	786271	OA	1957
WORSHAM NORTH	REEVES	TX	80	389	779535	N	1973	YGNACIO CREEK	DUVAL	TX	40	131	014723	O	1994
WORSHAM NORTH	WARD	TX	80	475	779535	N	1973	YIN-YOUT	DAWSON	TX	85	115	015171	O	1994
WORSHAM SOUTH	REEVES	TX	80	389	779553	OA	1961	Y-L	THROCKMORTON	TX	70	447	011301	OA	1986
WORSHAM SW	REEVES	TX	80	389	779646	OA	1963	YOAKUM	DE WITT	TX	20	123	787118	ON	1945
WORSHAM-ATKINS	PARKER	TX	70	367	006518	N	1983	YOAKUM	LAVACA	TX	20	285	787118	ON	1945
WORSHAM-BAYER	REEVES	TX	80	389	779522	ONA	1961	YOAKUM CENTER	YOAKUM	TX	85	501	008022	OA	1982
WORSHAM-STEED	JACK	TX	90	237	779584	OA	1950	YOAKUM NORTH	LAVACA	TX	20	285	017377	N	2003
WORSHAM-STEED SOUTH	JACK	TX	90	237	779615	OA	1961	YOAKUM SE	LAVACA	TX	20	285	787129	N	1975
WORTH	TERRELL	TX	75	443	008667	N	1984	YOAST	BASTROP	TX	10	021	787149	OA	1928
WORTH EVANS	EDWARDS	TX	10	137	008373	OA	1984	YOCHAM-ORR	HOWARD	TX	80	227	009369	OA	1985
WORTHAM	FREESTONE	TX	50	161	779677	OA	1922	Y-OH-Y	PARKER	TX	70	367	012667	N	1988
WORTHAM	LIMESTONE	TX	50	293	779677	OA	1922	YOLEDIGO	ZAVALA	TX	10	507	009983	N	1985
WORTHAM NORTH	FREESTONE	TX	50	161	779708	N	1961	YOMAMMA	NEWTON	TX	30	351	015982	O	1995
WORTHAM SHALLOW	FREESTONE	TX	50	161	779739	O	1920	YONAJOSA EAST	HARDIN	TX	30	199	787397	ONA	1954
WORTHAM SW	LIMESTONE	TX	50	293	779760	N	1973	YONAJOSA SW	HARDIN	TX	30	199	009984	ON	1985
WORTHAM WEST	LIMESTONE	TX	50	293	779770	ONA	1961	YONAJOSA WEST	HARDIN	TX	30	199	787428	ONA	1957
WORTHINGTON	BEE	TX	20	025	779801	O	1935	YONDER	FISHER	TX	70	151	006987	OA	1984
WORTHINGTON	JACK	TX	90	237	779801	ONA	1950	YORK	ECTOR	TX	80	135	787490	ONA	1955
WORTHINGTON LAKE	FORT BEND	TX	30	157	008374	N	1981	YORK NW	ECTOR	TX	80	135	787552	O	1956
WORTHUM	ORANGE	TX	30	361	002338	ON	1979	YORK PLAZA	HARRIS	TX	30	201	011304	N	1986
WOULD HAVE	HOWARD	TX	80	227	016908	OA	2001	YORKTOWN	DE WITT	TX	20	123	787614	ONA	1942
WOZY	TAYLOR	TX	70	441	779925	O	1958	YORKTOWN NE	DE WITT	TX	20	123	787691	N	1978
WRATHER	ECTOR	TX	80	135	780127	O	1952	YORKTOWN NORTH	DE WITT	TX	20	123	787676	N	1965
WRAY	ZAPATA	TX	40	505	780158	N	1961	YORKTOWN SOUTH	DE WITT	TX	20	123	787707	N	1954
WRIGHT	EASTLAND	TX	70	133	780189	N	1982	YORKTOWN SW	DE WITT	TX	20	123	008376	N	1981
WRIGHT	JONES	TX	70	253	780189	O	1953	YOUGEEEN	BEE	TX	20	025	787769	ONA	1945
WRIGHT	THROCKMORTON	TX	70	447	780189	O	1948	YOUGEEEN NORTH	BEE	TX	20	025	010879	OA	1986
WRIGHT 44	HOWARD	TX	80	227	014717	O	1993	YOUGEEEN SE	BEE	TX	20	025	787800	ONA	1962
WRIGHT CITY	SMITH	TX	60	423	008668	ONA	1984	YOUGEEEN SOUTH	BEE	TX	20	025	787831	ON	1957
WRIGHT HOOK	ATASCOSA	TX	10	013	017366	O	2003	YOUGEEEN SW	BEE	TX	20	025	787835	N	1980
WRIGHT MOUNTAIN	GREGG	TX	60	183	780344	OA	1959	YOUGEEEN WEST	BEE	TX	20	025	008377	N	1982
WRIGHT MOUNTAIN	SMITH	TX	60	423	780344	ONA	1959	YOUNG	SHACKELFORD	TX	70	417	787893	OA	1967
WRIGHT MOUNTAIN SE	SMITH	TX	60	423	003963	O	1983	YOUNG COUNTY REGULAR	YOUNG	TX	90	503	787924	ONA	1917
WRIGHT RANCH	HOWARD	TX	80	227	780375	O	1969	YOUNG CREEK	TAYLOR	TX	70	441	015085	O	1994
WRIGHT-FEATHERS	IRION	TX	75	235	780251	O	1959	YOUNG EAST	SHACKELFORD	TX	70	417	787955	O	1968
WRIGHT-FEATHERS SOUTH	IRION	TX	75	235	780282	OA	1960	YOUNG RANCH	FISHER	TX	70	151	787986	O	1955
WRIGHT-FEATHERS WEST	IRION	TX	75	235	780313	OA	1963	YOUNGBLOOD	DAWSON	TX	85	115	009985	OA	1985
WRIGLEY	DUVAL	TX	40	131	014627	O	1993	YOUNGER	WISE	TX	90	497	788048	O	1952
WRISTEN	WARD	TX	80	475	780428	OA	1973	YOUNGER WEST	JACK	TX	90	237	788265	ONA	1956
WRK	MCMULLEN	TX	10	311	016575	O	2000	YOUNGER WEST	MONTAGUE	TX	90	337	788265	ONA	1956
W-R-M NORTH	THROCKMORTON	TX	70	447	743451	OA	1971	YOUNGER WEST	WISE	TX	90	497	788265	ONA	1956
WTG	CROSBY	TX	85	107	002339	OA	1979	YOWARD	BEE	TX	20	025	788482	ONA	1947
WTG	GARZA	TX	85	169	002339	OA	1979	YOWARD MACKHANK	BEE	TX	20	025	009659	N	1981
WULFF	MCCULLOCH	TX	75	307	010243	N	1984	YOWARD SOUTH	BEE	TX	20	025	788513	O	1958
WURTSBAUGH	TYLER	TX	30	457	780639	ON	1947	YOWARD SW	BEE	TX	20	025	788544	OA	1957
WYATT	CROCKETT	TX	75	105	780942	ONA	1932	YOWELL	JACK	TX	90	237	002965	OA	1978
WYATT	OCHILTREE	TX	95	357	780942	N	1977	YO-YO	SHACKELFORD	TX	70	417	012877	OA	1988
WYLIE	COLORADO	TX	30	089	781066	ONA	1980	YTURRIA	STARR	TX	40	427	788948	ONA	1941
WYLIE	KNOX	TX	90	275	781066	O	1957	YTURRIA NE	STARR	TX	40	427	006741	ONA	1984
WYLIE SE	KNOX	TX	90	275	781097	O	1959	YTURRIA SOUTH	STARR	TX	40	427	014406	N	1991
WYNN	CLAY	TX	90	077	781221	OA	1943	YUCCA	TAYLOR	TX	70	441	788979	O	1952
WYNN	CRANE	TX	80	103	781252	ONA	1972	YUCCA BUTTE	PECOS	TX	80	371	789010	N	1960
WYNN RANCH	CALHOUN	TX	20	057	781297	N	1976	YUCCA BUTTE	TERRELL	TX	75	443	789010	ON	1960
WYNN-MORRIS	CALHOUN	TX	20	057	781283	O	1951	YUCCA BUTTE NW	PECOS	TX	80	371	002556	OA	1981
WYRICK	REFUGIO	TX	20	391	781593	ONA	1947	YUCCA BUTTE WEST	PECOS	TX	80	371	789024	ONA	1973
X B C	UPTON	TX	75	461	782811	N	1963	YZAGUIRRE	STARR	TX	40	427	789414	ONA	1920
X Q Z	TOM GREEN	TX	75	451	782869	OA	1978	YZAGUIRRE NE	STARR	TX	40	427	012668	N	1988
XAVIER	HOWARD	TX	80	227	012875	OA	1988	YZAGUIRRE NORTH	STARR	TX	40	427	789445	O	1967
X-BAR	SCHLEICHER	TX	75	413	782842	N	1964	ZACAWEISTA	WILBARGER	TX	90	487	002559	O	1951
XEBAR	THROCKMORTON	TX	70	447	012876	O	1989	ZACHARY	HASKELL	TX	70	207	015532	O	1995
XIMENEZ	RUNNELS	TX	75	399	783518	N	1963	ZACHRY	WEBB	TX	40	479	012318	N	1987
XL	COLEMAN	TX	70	083	009367	ONA	1985	ZACODY	VICTORIA	TX	20	469	004067	N	1982
XONEX	MILAM	TX	10	331	009368	O	1985	ZADA	TOM GREEN	TX	75	451	790136	O	1954
X-RAY	ERATH	TX	70	143	782873	N	1920	ZADECK	MARION	TX	60	315	011305	N	1986
X-RAY NE	ERATH	TX	70	143	782877	N	1975	ZADIE MILLER	BORDEN	TX	85	033	002342	OA	1981
X-RAY NORTH	ERATH	TX	70	143	015083	N	1993	ZANT	GLASSCOCK	TX	80	173	790260	OA	1962
X-RAY SOUTH	ERATH	TX	70	143	002340	N	1979	ZANT 37	GLASSCOCK	TX	80	173	014719	O	1993
XS	THROCKMORTON	TX	70	447	014493	O	1993	ZANT 38	GLASSCOCK	TX	80	173	015173	O	1994
X'S	THROCKMORTON	TX	70	447	015084	O	1993	ZANT-BORDEN	BORDEN	TX	85	033	790264	ON	1973
XX RANCH	COLEMAN	TX	70	083	017094	O	2002	ZAN-ZAN	IRION	TX	75	235	012669	OA	1988
-Y-	JACK	TX	90	237	003965	N	1982	ZAPATA	ZAPATA	TX	40	505	790291	ON	1954
Y O C	HOCKLEY	TX	85	219	784724	OA	1975	ZAPATA SE	ZAPATA	TX	40	505	790303	N	1978
-Y- SOUTH	CRANE	TX	80	103	784736	OA	1952	ZAPORAH	POLK	TX	30	373	002653	OA	1998
Y W O	LYNN	TX	85	305	784767	OA	1959	ZAPPA	JACKSON	TX	20	239	005303	N	1994
Y2K	GLASSCOCK	TX	80	173	016540	OA	1999	ZAPPE	RUNNELS	TX	75	399	790322	ONA	1971
YA	KING	TX	85	269	006942	OA	1984	ZARAGOSA	DUVAL	TX	40	131	790353	ONA	1949
YAEGER	JIM HOGG	TX	40	247	784842	OA	1943	ZARSKY	REFUGIO	TX	20	391	790384	O	1963
YAEGER NORTH	JIM HOGG	TX	40	247	784848	OA	1950	ZARSKY SOUTH	REFUGIO	TX	20	391	790415	OA	1965
YAHOO	PALO PINTO	TX	70	363	015955	O	1997	ZAVALLA	ANGELINA	TX	60	005	002343	N	1981
YAHWEH	TITUS	TX	60	449	011890	N	1987	ZAVALLA EAST	ANGELINA	TX	60	005	002557	O	1982
YALE YOUNG	JACK	TX	90	237	010878	O	1986	ZAVALLA SW	ANGELINA	TX	60	005	003154	N	1982
YANAWAY	ANDERSON	TX	60	001	785124	O	1974	ZAZA	JACK	TX	90	237	790446	OA	1952
YANCY	MEDINA	TX	10	325	785139	O	1938	Z-BAR	JIM HOGG	TX	40	247	016407	N	1997
YAN-KEE	TOM GREEN	TX	75	451	785108	OA	1955	ZBF	JACKSON	TX	20	239	010880	N	1986
YANTA	GOLIAD	TX	20	175	785201	ONA	1955	ZEB HOLLY	CLAY	TX	90	077	002558	OA	1979
YANTIS	WOOD	TX	60	499	785232	ONA	1947	ZEBULON	HOWARD	TX	80	227	012445	OA	1988
YANTIS SOUTH	WOOD	TX	60	499	785263	O	1965	ZEBULON NORTH	HOWARD	TX	80	227	014628	O	1993
YANTIS SW	RAINS	TX	50	379	785294	N	1960	ZEBULON SOUTH	HOWARD	TX	80	227	014720	O	1993
YANTIS SW	WOOD	TX	60	499	785294	N	1960	ZEIGLER	COOKE	TX	90	097	790873	OA	1955
YANTIS WEST	WOOD	TX	60	499	785325	N	1961	ZEISSEL	KNOX	TX	90	275	01267		

Field Name	County Name	State Sub	Co Code	Field Code	Field Type	Disc Year	Field Name	County Name	State Sub	Co Code	Field Code	Field Type	Disc Year
ZOLA	DIMITT	TX10	127	792673	OA	1977	ELKHORN RIDGE	SUMMIT	UT	043	013676	OA	1977
ZOLLER	ARANSAS	TX40	007	792696	O	1953	EVACUATION CREEK	UINTAH	UT	047	230428	N	1964
ZOLLER	CALHOUN	TX20	057	792696	ONA	1953	FARMINGTON	DAVIS	UT	011	236234	N	1891
ZOLLER EAST	CALHOUN	TX20	057	792727	N	1960	FARNHAM DOME	CARBON	UT	007	236420	N	1924
ZOLLER NORTH	CALHOUN	TX20	057	792758	OA	1968	FENCE CANYON	GRAND	UT	019	238769	N	1960
ZOLLER SE	CALHOUN	TX20	057	792789	O	1967	FENCE CANYON	UINTAH	UT	047	238769	N	1960
ZOLLER SOUTH	CALHOUN	TX20	057	792820	OA	1963	FERRON	EMERY	UT	015	239792	ON	1957
ZONE 21-B TREND	JIM WELLS	TX40	249	792866	OA	1974	FIRTH	SUMMIT	UT	043	017236	N	1997
ZONE 21-B TREND	KLEBERG	TX40	273	792866	OA	1974	FLAT CANYON	EMERY	UT	015	243738	N	1953
ZOURETTE	COMANCHE	TX70	093	793100	N	1975	FLAT ROCK	UINTAH	UT	047	244017	OA	1963
ZOURETTE NORTH	COMANCHE	TX70	093	002344	N	1980	GORDON CREEK	CARBON	UT	007	280974	N	1948
ZUBER	JACK	TX90	237	002562	N	1981	GOTHIC MESA	SAN JUAN	UT	037	282028	OA	1956
ZUHONE	JACK	TX90	237	793422	O	1974	GRASSY TRAIL	CARBON	UT	007	286136	OA	1961
ZULA	COLEMAN	TX70	083	793436	OA	1976	GRASSY TRAIL	EMERY	UT	015	286136	OA	1961
ZULCH NORTH	GRIMES	TX30	185	793443	OA	1977	GRAYSON	SAN JUAN	UT	037	286880	OA	1961
ZULCH NORTH	MADISON	TX30	313	793443	OA	1977	GREATER ANETH	SAN JUAN	UT	037	287655	OA	1956
ZULETTE	REAGAN	TX75	383	793449	O	1959	GREATER CISCO AREA	GRAND	UT	019	287669	ONA	1925
ZUMA	LOVING	TX80	301	008804	OA	1985	GUSHER	UINTAH	UT	047	294956	O	1950
ZUMA	REEVES	TX80	389	008804	OA	1985	GYPSPUM HILLS	UINTAH	UT	047	296150	OA	1964
ZUMWALT	GONZALES	TX10	177	793480	ONA	1953	HALFWAY HOLLOW	UINTAH	UT	047	299848	OA	1967
ZUNI	LOVING	TX80	301	013567	OA	1990	HATCH	SAN JUAN	UT	037	309706	OA	1957
ZWEBB	ZAPATA	TX40	505	012671	N	1988	HATCH POINT	SAN JUAN	UT	037	016441	OA	1992
ZYBACH	WHEELER	TX95	483	793868	N	1980	HELL ROARING	GRAND	UT	019	014846	OA	1992
ZZ TOP	REAGAN	TX75	383	015749	O	1995	HELLS HOLE	UINTAH	UT	047	012987	OA	1987
							HELPER	CARBON	UT	007	004151	N	1993
							HERON	SAN JUAN	UT	037	014847	OA	1991
							HILL CREEK	UINTAH	UT	047	002120	N	1984
							HOGAN	SAN JUAN	UT	037	326650	O	1962
							HOGBACK RIDGE	RICH	UT	033	326692	N	1978
							HORSE CANYON	SAN JUAN	UT	037	016826	OA	1998
							HORSE POINT	GRAND	UT	019	333160	N	1961
							HORSESHOE BEND	UINTAH	UT	047	333377	ONA	1959
							ICE CANYON	GRAND	UT	019	012193	N	1982
							INDIAN CANYON	DUCHESNE	UT	013	010945	N	1977
							ISMAY	SAN JUAN	UT	037	349587	OA	1956
							ISMAY SOUTH	SAN JUAN	UT	037	349618	OA	1960
							JOES VALLEY	SANPETE	UT	039	360991	N	1955
							KACHINA	SAN JUAN	UT	037	368119	OA	1986
							KANE CREEK	SAN JUAN	UT	037	016443	O	1925
							KENNEDY WASH	UINTAH	UT	047	017231	ONA	1995
							KICKER	UINTAH	UT	047	017232	N	2001
							KIVA	SAN JUAN	UT	037	382253	OA	1985
							LAST CHANCE	EMERY	UT	015	403391	N	1947
							LEFT HAND CANYON	GRAND	UT	019	408381	O	1971
							LELAND BENCH	UINTAH	UT	047	015997	O	1989
							LIGHTNING DRAW	SAN JUAN	UT	037	013248	O	1989
							LIGHTNING DRAW SE	SAN JUAN	UT	037	017233	O	1980
							LION MESA	SAN JUAN	UT	037	007907	O	1984
							LISBON	SAN JUAN	UT	037	416831	OA	1960
							LITTLE NANCY	SAN JUAN	UT	037	005852	OA	1983
							LITTLE VALLEY	SAN JUAN	UT	037	419838	N	1961
							LOGGPOLE	SUMMIT	UT	043	422567	OA	1977
							LOGGPOLE SOUTH	SUMMIT	UT	043	010967	N	1978
							LONE ROCK	SAN JUAN	UT	037	010121	OA	1959
							LONG SPRING	UINTAH	UT	047	017234	N	1996
							LONG CANYON	GRAND	UT	019	425388	OA	1962
							LOVE	UINTAH	UT	047	429542	N	1984
							MAIN CANYON	UINTAH	UT	047	003719	N	1979
							MANCOS FLAT	GRAND	UT	019	007918	O	1984
							MATHEWS	DUCHESNE	UT	013	452586	O	1998
							MCCRACKEN SPRING	SAN JUAN	UT	037	011203	OA	1984
							MCELMO MESA	SAN JUAN	UT	037	459538	OA	1964
							MEXICAN HAT	SAN JUAN	UT	037	470458	OA	1908
							MIDDLE CANYON	GRAND	UT	019	471567	N	1980
							MILLER CREEK	CARBON	UT	007	474667	N	1983
							MOAB	GRAND	UT	019	012012	N	1988
							MOFFAT CANAL	UINTAH	UT	047	011210	OA	1959
							MONUMENT	SAN JUAN	UT	037	483046	OA	1990
							MONUMENT BUTTE	DUCHESNE	UT	013	483077	OA	1964
							MONUMENT BUTTE	UINTAH	UT	047	483077	OA	1964
							MOON RIDGE	GRAND	UT	019	483418	N	1962
							MUSTANG FLAT	SAN JUAN	UT	037	005917	N	1983
							MYTON BENCH SOUTH	DUCHESNE	UT	013	007931	OA	1984
							NATURAL BUTTES	UINTAH	UT	047	499634	ONA	1940
							NAVAJO CANYON	SAN JUAN	UT	037	016136	N	1987
							NINE MILE CANYON	CARBON	UT	007	508610	N	1962
							OIL SPRINGS	UINTAH	UT	047	520968	ON	1962
							PACK MOUNTAIN	UINTAH	UT	047	016226	O	1989
							PAIUTE KNOLL	SAN JUAN	UT	037	558845	N	1973
							PARLETTE BENCH	UINTAH	UT	047	539771	OA	1962
							PARK ROAD	GRAND	UT	019	015149	OA	1991
							PATTERSON CANYON	SAN JUAN	UT	037	006075	OA	1977
							PEAR PARK	GRAND	UT	019	545902	N	1961
							PETERS POINT	CARBON	UT	007	552133	ONA	1953
							PETERSON SPRINGS	GRAND	UT	019	006000	N	1983
							PINE RIDGE SOUTH	SAN JUAN	UT	037	011227	O	1981
							PINE SPRINGS	UINTAH	UT	047	006155	N	1979
							PINEVIEW	SUMMIT	UT	043	557295	OA	1975
							PINEVIEW NORTH	SUMMIT	UT	043	006012	N	1983
							POWDER SPRINGS	UINTAH	UT	047	569130	N	1965
							RABBIT EARS	SAN JUAN	UT	037	582159	OA	1967
							RANDLETT	UINTAH	UT	047	586034	O	1970
							RAT HOLE CANYON	UINTAH	UT	047	013051	N	1979
							RECAPTURE CREEK	SAN JUAN	UT	037	589592	OA	1956
							RECAPTURE POCKET	SAN JUAN	UT	037	011236	OA	1981
							RED WASH	UINTAH	UT	047	592134	ONA	1959
							RIVER BANK	SAN JUAN	UT	037	603682	OA	1967
							ROAD CANYON	SAN JUAN	UT	037	013558	OA	1989
							ROBIDOUX	UINTAH	UT	047	015998	O	1987
							ROCK HOUSE	UINTAH	UT	047	607938	N	1960
							ROCKWELL FLAT	SAN JUAN	UT	037	609178	OA	1967
							ROZEL POINT	BOX ELDER	UT	003	617222	O	1904
							RUNWAY	SAN JUAN	UT	037	619029	OA	1990
							SALT WASH	GRAND	UT	019	626983	OA	1961
							SAN ARROYO	GRAND	UT	019	628068	ON	1955
							SAND RIDGE	UINTAH	UT	047	630362	N	1979
							SEEP RIDGE	UINTAH	UT	047	642662	N	1972
							SEEP RIDGE B	UINTAH	UT	047	015999	O	1987
							SEGUNDO CANYON	GRAND	UT	019	642902	N	1962
							SHAFFER CANYON	SAN JUAN	UT	037	646886	ONA	1955
							SHUMWAY POINT	SAN JUAN	UT	037	015994	O	1987
							SODA SPRING	SAN JUAN	UT	037	016440	OA	1989
							SOLDIER CREEK	CARBON	UT	007	664781	N	2002

UTAH

AAGARD RANCH	SUMMIT	UT	043	006485	OA	1982
AGENCY DRAW	UINTAH	UT	047	004938	OA	1962
AGENCY DRAW WEST	UINTA	UT	049	016132	O	1961
AKAH	SAN JUAN	UT	037	005930	OA	1955
ALGER PASS	UINTAH	UT	047	015996	N	1989
ALKALI CANYON	SAN JUAN	UT	037	010673	OA	1965
ALKALI POINT	SAN JUAN	UT	037	014834	N	1989
ALTAMONT	DUCHESNE	UT	013	013742	OA	1952
ANDERSON JUNCTION	WASHINGTON	UT	053	017431	OA	1968
ANIDO CREEK	SAN JUAN	UT	037	018826	OA	1960
ANSCHUTZ RANCH	SUMMIT	UT	043	019678	ON	1978
ANSCHUTZ RANCH EAST	SUMMIT	UT	043	002380	N	1980
ANTELOPE CREEK	DUCHESNE	UT	013	020100	O	1983
ASHLEY VALLEY	UINTAH	UT	047	027956	OA	1929
ASPHALT WASH	UINTAH	UT	047	016825	N	1995
ATCHEE RIDGE	UINTAH	UT	047	017264	N	1996
BANNOCK	SAN JUAN	UT	037	012891	OA	1988
BAR X	GRAND	UT	019	038420	N	1948
BIG FLAT	GRAND	UT	019	061594	OA	1955
BIG FLAT WEST	GRAND	UT	019	015993	O	1993
BIG INDIAN	SAN JUAN	UT	037	062121	N	1961
BLACK BULL	SAN JUAN	UT	037	016249	O	1992
BLACK HORSE CANYON	UINTAH	UT	047			

UTAH

Field Name	County Name	State Sub	Co Code	Field Code	Field Disc Type	Year	Field Name	County Name	State Sub	Co Code	Field Code	Field Disc Type	Year
SOUTH CANYON	UINTAH	UT	047	666641	N	1981	BEE RUN (JOKER)	CALHOUN	WV	013	004347	O	1911
SOWERS CANYON	DUCHESNE	UT	013	667338	N	1977	BEECH BOTTOM	BROOKE	WV	009	051557	ON	1902
SQUAW CANYON	SAN JUAN	UT	037	004525	OA	1980	BELINGTON	BARBOUR	WV	001	052983	ONA	1965
SQUAW POINT	SAN JUAN	UT	037	015995	O	1988	BELLS FORD	CALHOUN	WV	013	054378	ON	1904
STARR FLAT	DUCHESNE	UT	013	677197	OA	1959	BELLTON	MARSHALL	WV	051	054502	O	1903
STATELINE	GRAND	UT	019	677662	N	1959	BELMONT	PLEASANTS	WV	073	054626	O	1884
STONE CABIN	CARBON	UT	007	681940	N	1960	BENS RUN	PLEASANTS	WV	073	056331	ON	1895
STONE CABIN	DUCHESNE	UT	013	681940	N	1960	BENS RUN	TYLER	WV	095	056331	ON	1895
SWEET WATER RIDGE	UINTAH	UT	047	017110	N	1996	BIG CHIMNEY	KANAWHA	WV	039	061346	ON	1934
SWEETWATER CANYON	UINTAH	UT	047	010206	OA	1979	BIG CREEK	MCDOWELL	WV	047	061408	N	1948
TEN MILE	GRAND	UT	019	701042	O	1990	BIG ISAACS	DODDRIDGE	WV	017	062183	O	1896
TIN CUP MESA	SAN JUAN	UT	037	008753	N	1983	BIG ISAACS	HARRISON	WV	033	062183	O	1896
TIN CUP MESA SE	SAN JUAN	UT	037	009958	O	1985	BIG ISAACS	LEWIS	WV	041	062183	O	1896
TOHONADLA	SAN JUAN	UT	037	711115	OA	1957	BIG MOSES	TYLER	WV	095	062710	N	1894
TOWER	SAN JUAN	UT	037	714463	OA	1990	BIG RUN-BIRCHFIELD	WETZEL	WV	103	063361	N	1905
TURNER BLUFF	SAN JUAN	UT	037	722237	OA	1957	BIG SANDY	MCDOWELL	WV	047	063516	N	
TWELVE MILE WASH	UINTAH	UT	047	723206	OA	1967	BIG SANDY	WYOMING	WV	109	063516	N	
UCOLO	SAN JUAN	UT	037	007994	ONA	1984	BLACKSVILLE	MONONGALIA	WV	061	016813	N	1990
UPPER VALLEY	GARFIELD	UT	017	729572	O	1964	BLAIR	BOONE	WV	005	070042	N	
UTELAND BUTTE	UINTAH	UT	047	730332	ON	1961	BLAIR	LOGAN	WV	045	070042	N	1940
VIRGIN	WASHINGTON	UT	053	739875	O	1907	BLUE CREEK (FALLING ROCK)	KANAWHA	WV	039	075064	ON	1900
WALKER HOLLOW	UINTAH	UT	047	745900	ONA	1953	BOAZ	WOOD	WV	107	077064	ON	1895
WESTWATER	GRAND	UT	019	761238	N	1957	BONDS CREEK	PLEASANTS	WV	073	079823	ON	1908
WHISKEY CREEK	UINTAH	UT	047	763300	N	1996	BONDS CREEK	RITCHIE	WV	085	079823	ON	1908
WHITE MESA NE	SAN JUAN	UT	037	764447	O	1958	BOWDEN	RANDOLPH	WV	083	084008	N	1988
WHITE RIVER	UINTAH	UT	047	764757	ONA	1961	BOZOO (CHESTNUT HILL)	MONROE	WV	063	086209	N	1929
WHITE RIVER EAST	UINTAH	UT	047	764788	N	1966	BOZOO (CHESTNUT HILL)	SUMMERS	WV	089	086209	N	1929
WHITEBELLY WASH	SAN JUAN	UT	037	765233	N	1972	BRADSHAW	MCDOWELL	WV	047	087589	N	1952
WILD STALLION	SAN JUAN	UT	037	013107	OA	1988	BRANDONVILLE (H C)	PRESTON	WV	077	088736	N	1968
WILLOW CREEK WEST	UINTAH	UT	047	014864	ONA	1981	BRAVE	MONONGALIA	WV	061	089511	O	1899
WILSON CANYON	SAN JUAN	UT	037	771918	OA	1968	BREEDEN CREEK	MINGO	WV	059	090348	ON	1917
WINDY RIDGE	UINTAH	UT	047	773127	O	1984	BREEDEN NE	LINCOLN	WV	043	090379	O	
WINTER CAMP	GRAND	UT	019	014865	N	1984	BRENNEMAN	HANCOCK	WV	029	090999	O	1905
WOLF POINT	UINTAH	UT	047	776298	N	1984	BRIDGEPORT-PRUNTYTOWN	HARRISON	WV	033	091681	N	1909
WOODS VALLEY	UINTAH	UT	047	776949	OA	1959	BRIDGEPORT-PRUNTYTOWN	TAYLOR	WV	091	091681	N	1909
WOODSIDE	EMERY	UT	015	778096	N	1924	BROADWATER	TYLER	WV	095	093262	O	1897
YELLOW ROCK	SAN JUAN	UT	037	786178	OA	1964	BROWN-LUMBERPORT	HARRISON	WV	033	095463	N	
							BRUSHY FORK-BUCK RUN	PLEASANTS	WV	073	097912	O	
							BRUSHY FORK-BUCK RUN	RITCHIE	WV	085	097912	O	
							BUCKHANNON-CENTURY	BARBOUR	WV	001	100284	N	1920
							BUCKHANNON-CENTURY	UPSHUR	WV	097	100284	N	1920
							BUFFALO-PENIEL	ROANE	WV	087	101555	O	1921
							BUNNERS RIDGE	MARION	WV	049	004352	N	1974
							BURDETT-ST ALBANS	CABELL	WV	011	104035	ON	
							BURDETT-ST ALBANS	KANAWHA	WV	039	104035	ON	
							BURDETT-ST ALBANS	LINCOLN	WV	043	104035	ON	
							BURDETT-ST ALBANS	POTNAM	WV	079	104035	ON	
							BURNING SPRINGS NORTH	RITCHIE	WV	085	105399	ON	1860
							BURNING SPRINGS NORTH	WIRT	WV	105	105399	ON	1860
							BURNING SPRINGS SOUTH	WIRT	WV	105	105430	ON	1860
							BURNS CHAPEL SOUTH	MONONGALIA	WV	061	105616	N	1962
							BURNS CHAPEL SOUTH	PRESTON	WV	077	105616	N	1962
							BURNT HOUSE-LUCERNE	GILMER	WV	021	106019	ON	
							BURNT HOUSE-LUCERNE	RITCHIE	WV	085	106019	ON	
							BURNWELL	FAYETTE	WV	019	106143	N	1944
							BURNWELL	KANAWHA	WV	039	106143	N	1944
							BURNWELL	RALEIGH	WV	081	106143	N	1944
							BURTON	MARION	WV	049	106701	O	1902
							BURTON	WETZEL	WV	103	106701	O	1902
							CABIN CREEK	BOONE	WV	005	111012	ON	1914
							CABIN CREEK	KANAWHA	WV	039	111012	ON	1914
							CAIRO-RITCHIE MINE-HARTLEY	CALHOUN	WV	013	112500	ON	1890
							CAIRO-RITCHIE MINE-HARTLEY	RITCHIE	WV	085	112500	ON	1890
							CAIRO-RITCHIE MINE-HARTLEY	WIRT	WV	105	112500	ON	1890
							CAMERON-GARNER	MARSHALL	WV	051	114732	ON	1899
							CAMERON-GARNER	WETZEL	WV	103	114732	ON	1899
							CAMERON-KAUSOOTH	MARSHALL	WV	051	004358	N	1896
							CAMPBELL CREEK-MALDEN	KANAWHA	WV	039	115565	N	1924
							CAMPBELL RUN-MIRACLE RUN	MARION	WV	049	115755	O	1897
							CAMPBELL RUN-MIRACLE RUN	MONONGALIA	WV	061	115755	O	1897
							CANAAN VALLEY	TUCKER	WV	093	116189	N	1944
							CARSON-PETERSON	HANCOCK	WV	029	121955	O	1894
							CASSITY	RANDOLPH	WV	083	124373	N	1951
							CASSITY	UPSHUR	WV	097	124373	ON	1951
							CASSVILLE-BOWLBY	MONONGALIA	WV	061	124404	N	1889
							CAVE RUN	UPSHUR	WV	097	126884	N	1899
							CENTER STAR	JACKSON	WV	035	129481	O	1964
							CENTERPOINT	DODDRIDGE	WV	017	129574	O	1891
							CENTERPOINT	WETZEL	WV	103	129574	O	1891
							CENTRAL STATION	DODDRIDGE	WV	017	130194	N	
							CHAPEL-GERMAN (ENGLE)	BRAXTON	WV	007	132845	N	
							CHAPMANVILLE	LOGAN	WV	045	133310	N	1910
							CHESTER-PUGHTOWN	HANCOCK	WV	029	136565	N	1904
							CHURCHVILLE	LEWIS	WV	041	142579	ON	
							CLARK GAP	MERCER	WV	055	145509	N	1971
							CLARK GAP	WYOMING	WV	109	145509	N	1971
							CLENDENIN	CLAY	WV	015	148020	N	1901
							CLENDENIN	KANAWHA	WV	039	148020	N	1901
							CLOVER-RUSH RUN (FISHER)	ROANE	WV	087	149229	O	1907
							COBURN-EARNSHAW	MARION	WV	049	150733	N	1913
							COBURN-EARNSHAW	WETZEL	WV	103	150733	N	1913
							COLDWATER	DODDRIDGE	WV	017	152252	O	1914
							COLDWATER	LEWIS	WV	041	152252	O	1914
							COLDWATER	BROOKE	WV	009	153926	N	
							CONCORD	TYLER	WV	095	156592	O	1896
							CONCORD	PRESTON	WV	077	156902	N	1966
							CONDIT-RAGTOWN	MARION	WV	049	157367	O	1895
							CONDIT-RAGTOWN	MONONGALIA	WV	061	157367	O	1895
							CONGO	HANCOCK	WV	029	157584	N	1906
							CONINGS	DODDRIDGE	WV	017	157615	N	
							CONINGS	GILMER	WV	021	157615	O	1921
							COOPER CREEK	KANAWHA	WV	039	159785	N	1968
							COPLEY	LEWIS	WV	041	160560	ON	1900
							COTTONTREE	ROANE	WV	087	017398	N	1998
							COVE RUN	BARBOUR	WV	001	165675	N	1965
							COWEN	WEBSTER	WV	101	168419	N	1953
							COXS MILLS	GILMER	WV	021	169946	ON	1918
							CRADDOCK	RANDOLPH	WV	083	167954	N	1905
							CRADDOCK	UPSHUR	WV	097	167954	N	1905
							CRAWFORD	LEWIS	WV	041	168884	ON	
							CREEKVALE (GORE)	HAMPSHIRE	WV	027	169361	N	1965
							CRUM-KERMIT	LINCOLN	WV	043	173162	N	2004
							CRUM-KERMIT	MINGO	WV	059	173162	N	1881

VIRGINIA

BEAR CREEK	WISE	VA	195	048643	N	1956
BEN HUR	LEE	VA	105	055370	ONA	1963
BERGTON	ROCKINGHAM	VA	165	001991	N	1951
BERWIND	TAZEWELL	VA	185	008387	N	1961
BLACK CREEK	WISE	VA	195	068151	N	1983
BREAKS-HAYS	BUCHANAN	VA	027	012915	N	1950
BREAKS-HAYS	DICKENSON	VA	051	012915	N	1950
COEBURN	WISE	VA	195	002046	N	1953
EARLY GROVE	SCOTT	VA	169	211424	N	1931
EARLY GROVE	WASHINGTON	VA	191	211424	N	1931
FLATWOODS	WISE	VA	195	244544	N	1987
GLICK	BUCHANAN	VA	027	277145	N	1950
HIGH KNOB	SCOTT	VA	169	008402	N	1975
HIGH KNOB	WISE	VA	195	008402	N	1975
HURLEY	BUCHANAN	VA	027	008403	N	1955

Field Name	County Name	State Sub	Co Code	Field Code	Field Type	Field Disc Year	Field Name	County Name	State Sub	Co Code	Field Code	Field Type	Field Disc Year
CRUM-KERMIT	WAYNE	WV	099	173162	N	1881	HUNTINGTON	CABELL	WV	011	340105	N	1931
CUCUMBER CREEK	MCDOWELL	WV	047	015174	N	1984	HUNTINGTON	WAYNE	WV	099	340105	N	1931
CURRY-JEFFREY	BOONE	WV	005	174852	ON	1915	HURRICANE CREEK	CABELL	WV	011	340601	N	1899
CURRY-JEFFREY	LOGAN	WV	045	174852	ON	1915	HURRICANE CREEK	PUTNAM	WV	079	340601	N	1899
DEEP VALLEY	DODDRIDGE	WV	017	004372	ON	1900	HUSHERS RUN	RITCHIE	WV	085	340663	N	
DEEP VALLEY	RITCHIE	WV	085	004372	ON	1900	INDIAN CREEK	KANAWHA	WV	039	345200	N	1959
DEEP VALLEY	TYLER	WV	095	004372	ON	1900	INKERMAN (WHIP COVE WEST)	HAMPSHIRE	WV	027	346657	N	1966
DEKALB	GILMER	WV	021	186689	N		INKERMAN (WHIP COVE WEST)	HARDY	WV	031	346657	N	1966
DEMPEY SCHOOL	MINGO	WV	059	010710	N	1980	IRELAND-PRUNTY	RITCHIE	WV	085	004412	ON	1891
DENTS RUN	MARION	WV	049	188766	O	1904	ISAACS FORK	WOOD	WV	107	349277	O	
DOCTOR BRANCH	KANAWHA	WV	039	194720	O	1911	ISLAND CREEK	LOGAN	WV	045	349463	O	1944
DRY FORK	RANDOLPH	WV	083	203633	N	1983	JACKSONBURG-STRINGTOWN	DODDRIDGE	WV	017	353285	O	1895
DUCK (VILLA NOVA)	BRAXTON	WV	007	204424	ON	1938	JACKSONBURG-STRINGTOWN	TYLER	WV	095	353285	O	1895
DUCK (VILLA NOVA)	CLAY	WV	015	204424	ON	1938	JACKSONBURG-STRINGTOWN	WETZEL	WV	103	353285	O	1895
DUFFY	LEWIS	WV	041	204951	N	1967	JARVISVILLE	HARRISON	WV	033	355300	ON	1969
DUFFY	UPSHUR	WV	097	204951	N	1967	JORDAN RUN	GRANT	WV	023	003724	N	1982
DUNBAR	KANAWHA	WV	039	205664	N	1939	JULIAN-MADISON	BOONE	WV	005	365867	N	1913
EAST LYNN-CRETE	CABELL	WV	011	436209	N	1909	KANAWHA FOREST	BOONE	WV	005	368759	N	1939
EAST LYNN-CRETE	LINCOLN	WV	043	436209	N	1909	KANAWHA FOREST	KANAWHA	WV	039	368759	N	1939
EAST LYNN-CRETE	WAYNE	WV	099	436209	N	1909	KANAWHA STATION	WOOD	WV	107	004424	ON	1974
EBENEZER	BROOKE	WV	009	212571	O	1905	KENOVA	WAYNE	WV	099	375223	N	1924
ECKMAN	MCDOWELL	WV	047	004381	N	1948	KEYSER	MINERAL	WV	057	377346	N	1978
ELK CREEK (OVERFIELD)	BARBOUR	WV	001	219229	N	1916	KIDWELL-ELK FORK AREA	TYLER	WV	095	378254	O	1892
ELK CREEK (OVERFIELD)	HARRISON	WV	033	219229	N	1916	KNOB FORK	WETZEL	WV	103	383424	N	
ELKHURST	CLAY	WV	015	219880	N	1923	KYLE	TYLER	WV	095	389401	O	1896
ELK-POCA (SISSONVILLE)	JACKSON	WV	035	219529	ON	1924	LAMBERT RUN	HARRISON	WV	033	399330	ON	1910
ELK-POCA (SISSONVILLE)	KANAWHA	WV	039	219529	ON	1924	LEACHTOWN	WOOD	WV	107	406524	N	1971
ELK-POCA (SISSONVILLE)	PUTNAM	WV	079	219529	ON	1924	LEADMINE	PRESTON	WV	077	406608	N	1963
ELLAMORE	RANDOLPH	WV	083	220128	N	1969	LEADMINE	TUCKER	WV	093	406608	N	1963
ELLENBORO	RITCHIE	WV	085	220190	N		LEATHERBARK CREEK (FREED)	CALHOUN	WV	013	406980	ONA	1900
ELM RUN	RITCHIE	WV	085	221523	ON	1906	LEATHERBARK CREEK (FREED)	RITCHIE	WV	085	406980	ONA	1900
ETAM	PRESTON	WV	077	229033	N	1954	LEOPOLD	DODDRIDGE	WV	017	410917	ON	1966
ETAM	TUCKER	WV	093	229033	N	1954	LILLY FORK	CLAY	WV	015	414099	N	1969
FAIRVIEW-STATLER RUN-MT MO	MARION	WV	049	234157	O	1886	LILLY FORK	NICHOLAS	WV	067	414099	N	1969
FAIRVIEW-STATLER RUN-MT MO	MONONGALIA	WV	061	234157	O	1886	LITTLE CACAPON	HAMPSHIRE	WV	027	418024	N	1965
FALLEN TIMBER	WETZEL	WV	103	234622	O	1893	LITTLETON-SUGAR RUN	WETZEL	WV	103	420086	O	1902
FALLS MILL	BRAXTON	WV	007	234994	ON	1963	LIVERPOOL	JACKSON	WV	035	420613	ON	1919
FARMINGTON	MARION	WV	049	236234	N		LIVERPOOL	ROANE	WV	087	420613	ON	1919
FEDERAL	PLEASANTS	WV	073	237994	N	1980	LIVERPOOL	WIRT	WV	105	420613	ON	1919
FETTERMAN	TYLOR	WV	091	010728	N	1982	LIZEMORES	CLAY	WV	015	420832	N	1975
FINK CREEK (DRY FORK)	LEWIS	WV	041	241304	ON	1894	LIZEMORES	NICHOLAS	WV	067	420832	N	2004
FIVE MILE-CARPENTER	KANAWHA	WV	039	243102	ON		LLEWELYN RUN-PLUM RUN	MARION	WV	049	421125	N	
FLAT FORK	ROANE	WV	087	243862	ON	1897	LOCKWOOD	NICHOLAS	WV	067	421978	O	
FLATWOODS	BRAXTON	WV	007	244544	N	1969	LOGAN-HOLDEN-DINGESS	LOGAN	WV	045	422815	N	1908
FOLLANSBEE	BROOKE	WV	009	247536	ON	1905	LOGAN-HOLDEN-DINGESS	MINGO	WV	059	422815	N	1908
FORT GAY-HUBBARDSTOWN	WAYNE	WV	099	250140	N		LOGANSFORD	MARION	WV	049	423063	O	1907
FOSTER CHAPEL	JACKSON	WV	035	252027	N	1961	LORENTZ	UPSHUR	WV	097	427403	N	1940
FOURMILE-BRANCHLAND	LINCOLN	WV	043	252620	ON	1908	LOST RIVER(WHIP COVE EAST)	HARDY	WV	031	428519	N	1962
FOWLERSVILLE	BROOKE	WV	009	253116	N	1909	LOUISA	WAYNE	WV	099	429046	O	1912
GANDEEVILLE	ROANE	WV	087	010742	N	1981	LUCAS	HARRISON	WV	033	432062	ON	1910
GARFIELD	JACKSON	WV	035	265681	ON	1940	LYNN CAMP	WETZEL	WV	103	436178	N	1902
GARFIELD	WIRT	WV	105	265681	ON	1940	LYNNCAMP RUN	RITCHIE	WV	085	436240	N	
GAS VALLEY	HANCOCK	WV	029	267324	N		MABSCOTT	RALEIGH	WV	081	004445	N	
GAULEY MOUNTAIN	FAYETTE	WV	019	267851	N	1913	MACFARLAN	RITCHIE	WV	085	438667	ON	1890
GAULEY MOUNTAIN	NICHOLAS	WV	067	267851	N	1913	MACFARLAN	WIRT	WV	105	438667	ON	1890
GAY	JACKSON	WV	035	268006	ON	1907	MAGNOLIA	LOGAN	WV	045	440775	N	
GAY	ROANE	WV	087	268006	ON	1907	MAGNOLIA	MINGO	WV	059	440775	N	
GILBERT	MCDOWELL	WV	047	271983	N	1959	MAHONE (SMITHSVILLE)	RITCHIE	WV	085	441395	N	
GILBERT	MINGO	WV	059	271983	N	1959	MAJORSVILLE	MARSHALL	WV	051	441705	N	1904
GILBERT	WYOMING	WV	109	271983	N	1959	MAMMOTH (KELLY CREEK)	KANAWHA	WV	039	372898	ON	1915
GILLESPIE RUN	RITCHIE	WV	085	272827	O		MANBAR	LOGAN	WV	045	443193	N	
GLADE RUN	HARRISON	WV	033	274541	N	1966	MANNINGTON	MARION	WV	049	444340	ON	1889
GLADY	POCAHONTAS	WV	075	274789	N	1954	MANN-OCEANA	LOGAN	WV	045	443999	N	1944
GLADY	RANDOLPH	WV	083	274789	N	1954	MANN-OCEANA	MINGO	WV	059	443999	N	1944
GLENN RUN	OHIO	WV	069	276711	O	1911	MANN-OCEANA	WYOMING	WV	109	443999	N	1944
GLENVILLE	GILMER	WV	021	276866	ON	1892	MAPLE-WADESTOWN	MONONGALIA	WV	061	445595	N	1889
GLENVILLE NORTH	GILMER	WV	021	004393	N	1892	MASON	MASON	WV	053	451346	N	
GLENVILLE SOUTH	BRAXTON	WV	007	276928	ONA	1965	MAUD	WETZEL	WV	103	453175	O	
GLENVILLE SOUTH	GILMER	WV	021	276928	ONA	1965	MCGRAW	RALEIGH	WV	081	460654	N	1937
GOOSENECK (LOST RUN)	RITCHIE	WV	085	280850	ON	1890	MCGRAW	WYOMING	WV	109	460654	N	1937
GRANNY CREEK-STOCKLY	CLAY	WV	015	285237	ON	1925	MCKINLEY SCHOOL	MCDOWELL	WV	047	461460	N	1971
GRANNY CREEK-STOCKLY	ROANE	WV	087	285237	ON	1925	MEATHOUSE FORK-BRISTOL	DODDRIDGE	WV	017	464444	N	
GRANT TOWN-HAGANS	MARION	WV	049	285578	N	1911	MEATHOUSE FORK-BRISTOL	HARRISON	WV	033	464444	N	
GRANT TOWN-HAGANS	MONONGALIA	WV	061	285578	N	1911	MELLIN	RITCHIE	WV	085	466552	N	1895
GRANTSVILLE-ARNOLDSBURG	CALHOUN	WV	013	285671	N	1936	MERRITT CREEK-SALT ROCK	CABELL	WV	011	469032	ON	1924
GREENWOOD	DODDRIDGE	WV	017	289918	ON	1920	MERRITT CREEK-SALT ROCK	WAYNE	WV	099	469032	ON	1924
GREENWOOD	RITCHIE	WV	085	289918	ON	1920	MIDDLE SYCAMORE CREEK	CLAY	WV	015	471784	ON	
GRIFFITHSVILLE	LINCOLN	WV	043	291375	O	1907	MIDDLEBOURNE AREA	TYLER	WV	095	471815	O	1903
GROUNDHOG CREEK	JACKSON	WV	035	292584	N	1969	MIDWAY-EXTRA	PUTNAM	WV	079	472807	N	1924
GUTHRIE	KANAWHA	WV	039	295173	N	1981	MILFORD WEST	HARRISON	WV	033	474233	ON	1909
HAMLIN	LINCOLN	WV	043	301739	N	1903	MILTON	CABELL	WV	011	476248	ON	1903
HANY-COVE CREEK	WAYNE	WV	099	303940	N	1913	MINNORA	BRAXTON	WV	007	477674	N	1936
HARDIN RUN	HANCOCK	WV	029	305335	ON		MINNORA	CALHOUN	WV	013	477674	N	1936
HARMONY	ROANE	WV	087	306575	N		MINNORA	ROANE	WV	087	477674	N	1936
HASTINGS-PINEY FORK	WETZEL	WV	103	309520	N	1896	MONTGOMERY	FAYETTE	WV	019	482860	N	1957
HAZEL GREEN-LAWFORD-BERA	RITCHIE	WV	085	312093	ON		MONTGOMERY	KANAWHA	WV	039	482860	N	1957
HEADSVILLE	MINERAL	WV	057	312737	N	1966	MOORESVILLE	MONONGALIA	WV	061	484038	ON	1915
HEADSVILLE NORTH	MINERAL	WV	057	312768	N	1968	MOUNDSVILLE	MARSHALL	WV	051	488657	O	1887
HEATERS	BRAXTON	WV	007	313140	N	1900	MOUNT ALTO (COTTAGEVILLE)	JACKSON	WV	035	488678	N	1932
HENDERSHOT	WOOD	WV	107	315775	O	1897	MOUNT ALTO (COTTAGEVILLE)	MASON	WV	053	488678	N	1932
HENDERSHOT-OGDIN	WOOD	WV	107	315806	ON	1864	MOUNTAIN LAKE PARK	PRESTON	WV	077	489401	N	1954
HENRIETTA	CALHOUN	WV	013	316643	O	1917	MURPHY CRK(FREEMANSBURG)	DODDRIDGE	WV	017	494610	ON	1916
HERBERT	WAYNE	WV	099	317697	N		MURPHY CRK(FREEMANSBURG)	LEWIS	WV	041	494610	ON	1916
HERNSHAW-BULL CREEK	BOONE	WV	005	318193	N	1937	NEPTUNE	JACKSON	WV	035	502510	N	1953
HERNSHAW-BULL CREEK	KANAWHA	WV	039	318193	N	1937	NEPTUNE	WOOD	WV	107	502510	N	1953
HERNSHAW-BULL CREEK	LINCOLN	WV	043	318193	N	2004	NEW CUMBERLAND	HANCOCK	WV	029	503440	N	1864
HICUBOTTOM RUN	KANAWHA	WV	039	321069	O	1917	NEW ENGLAND	WOOD	WV	107	503688	N	1952
HINTON	RALEIGH	WV	081	324262	N	1996	NEW HAVEN	MASON	WV	053	503998	ON	
HIRAM	TAYLOR	WV	091	324372	N	1970	NEW MILTON	DODDRIDGE	WV	017	504618	O	1920
HIXENBAUGH	MONONGALIA	WV	061	325192	O	1908	NEW MILTON NORTH	DODDRIDGE	WV	017	004470	ON	1920
HIXENBAUGH	WETZEL	WV	103	325192	O	1908	NEW MILTON SOUTH	DODDRIDGE	WV	017	504649	ON	1965
HOGPEN RUN	PLEASANTS	WV	073	010761	ON	1898	NEWBERNE	GILMER	WV	021	505393	O	1900
HOLLIDAYS COVE	BROOKE	WV	009	328231	O	1907	NOBE	CALHOUN	WV	013			

WEST VIRGINIA

Field Name	County Name	State Sub	Co Code	Field Code	Field Disc Type Year	Field Name	County Name	State Sub	Co Code	Field Code	Field Disc Type Year		
PENNSBORO-TOLLGATE	RITCHIE	WV	085	549529	N	TURKEYFOOT	HANCOCK	WV	029	721803	O	1888	
PEYTONA-EMMONS	BOONE	WV	005	553311	N	TWENTY-MILE CREEK	NICHOLAS	WV	067	723268	N	1948	
PEYTONA-EMMONS	KANAWHA	WV	039	553311	N	TWENTY-MILE CREEK EAST	NICHOLAS	WV	067	723299	N	1948	
PHILLIPI	BARBOUR	WV	001	554063	N	1947	OHIO	WV	069	723423	N	1900	
PINE GROVE-CAMP RUN	WETZEL	WV	103	556698	O	1898	JACKSON	WV	035	730394	N	1958	
PINEVILLE	MCDOWELL	WV	047	557411	n	2004	WOOD	WV	107	730394	N	1958	
PINEVILLE	WYOMING	WV	109	557411	N	1930	GILMER	WV	021	731953	ON	1948	
POINT PLEASANT	MASON	WV	053	562837	O	1964	VADIS	WV	041	731953	ON	1948	
POND FORK	KANAWHA	WV	039	011833	N	1986	VANDALIA	WV	041	733875	ON	1959	
PORTERS FALLS AREA	WETZEL	WV	103	566898	O	1914	VOLCANO	WV	085	741085	O	1864	
PORTO RICO (STOUT)	DODDRIDGE	WV	017	567177	ON	1898	VOLCANO	WV	107	741085	O	1864	
PRINCETON	MERCER	WV	055	572742	N		WALLACE-FOLSOM	HARRISON	WV	033	746148	O	1898
PROCTOR	WETZEL	WV	103	573238	N	1937	WALLACE-FOLSOM	MARION	WV	049	746148	O	1898
PROVIDENCE	JACKSON	WV	035	573703	N		WALLACE-FOLSOM	WETZEL	WV	103	746148	O	1898
PRUNTY	RITCHIE	WV	085	574137	ON	1898	WALTON(JHNSNS&ROCK CREEK)	ROANE	WV	087	747543	ON	1907
PYLES FORK	MARION	WV	049	576277	O		WASHINGTON BOTTOM	WOOD	WV	107	750255	N	1975
QUIET DELL	MARION	WV	049	015175	N	1941	WAVERLY	PLEASANTS	WV	073	752720	O	1879
QUIET DELL	TAYLOR	WV	091	015175	N	1941	WAVERLY	WOOD	WV	107	752720	O	1879
RACKET	RITCHIE	WV	085	582500	O	1900	WELCH	MCDOWELL	WV	047	756216	N	
RACY	RITCHIE	WV	085	582562	N		WELCH	WYOMING	WV	109	756216	N	
RAMP RUN	BRAXTON	WV	007	585073	N	1957	WELLSBURG	BROOKE	WV	009	757611	N	1882
RAMSEY	FAYETTE	WV	019	585135	N	1942	WESTON-JANE LEW	HARRISON	WV	033	760959	ON	1908
RAMSEY	NICHOLAS	WV	067	585135	N	1942	WESTON-JANE LEW	LEWIS	WV	041	760959	ON	1908
RANGER-ALLEN-FERRELSBURG	LINCOLN	WV	043	586344	N		WESTOVER	MONONGALIA	WV	061	761021	N	
RANGER-ALLEN-FERRELSBURG	LOGAN	WV	045	586344	N	2004	WHEATON RUN	JACKSON	WV	035	762618	O	1968
RAVENSWOOD	JACKSON	WV	035	587894	N	1941	WHITES CREEK-GRAGSTON	WAYNE	WV	099	765532	ON	1939
READER	WETZEL	WV	103	589065	N	1898	WHITMER EAST	RANDOLPH	WV	083	017396	N	1997
RED HOUSE	PUTNAM	WV	079	591080	N		WILBUR	DODDRIDGE	WV	017	767795	N	1894
REVEL	GILMER	WV	021	596970	ON	1941	WILBUR	TYLER	WV	095	767795	N	1894
RHODELL	RALEIGH	WV	081	597823	N	1944	WILEYVILLE	WETZEL	WV	103	768880	O	1927
RHODELL	WYOMING	WV	109	597823	N	1944	WILLIAMSBURG	GREENBRIER	WV	025	770058	N	1953
RICHARDSON	CALHOUN	WV	013	599311	ON	1902	WILLOW FORK	TYLER	WV	095	770740	N	
RICHARDSON	ROANE	WV	087	599311	ON	1902	WILLOW FORK	WETZEL	WV	103	770740	N	
RIPLEY NORTH	JACKSON	WV	035	602752	N	1969	WOLF SUMMIT	HARRISON	WV	033	776422	OA	1899
RIPLEY SOUTH	JACKSON	WV	035	602814	N	1966	YELLOW CREEK (BIG SPRINGS)	CALHOUN	WV	013	785992	OA	1901
ROCK CAMP	WETZEL	WV	103	607597	O		YELLOW CREEK (BIG SPRINGS)	RITCHIE	WV	085	785992	OA	1901
ROCK CASTLE	JACKSON	WV	035	607640	N	1971	YOLYN	LOGAN	WV	045	787335	N	1963
ROCK CASTLE	MASON	WV	053	607640	N	1971	ZINNIA	DODDRIDGE	WV	017	792044	ON	1899
ROCKCAMP RUN	HARRISON	WV	033	608403	O		ZONA	ROANE	WV	087	792851	O	1921
ROCKDALE	BROOKE	WV	009	608434	O	1905							
ROCKPORT	JACKSON	WV	035	608868	N	1940							
ROCKPORT	MARSHALL	WV	051	608868	ON	1896							
ROCKPORT	WETZEL	WV	103	608868	ON	1896							
ROCKPORT	WIRT	WV	105	608868	N	1940							
ROCKPORT	WOOD	WV	107	608868	N	1940							
ROCKRIDGE	MCDOWELL	WV	047	004501	N	1952							
ROCKY FORK	KANAWHA	WV	039	609395	N	1942							
ROCKY FORK	PUTNAM	WV	079	609395	N	1942							
ROSEDALE	BRAXTON	WV	007	613518	ON	1901							
ROSEDALE	GILMER	WV	021	613518	ON	1901							
ROUZER	CLAY	WV	015	616215	O	1912							
RUSSET	CALHOUN	WV	013	620347	ON	1901							
RUTHERFORD	RITCHIE	WV	085	620688	O	1895							
SALEM	DODDRIDGE	WV	017	625030	O	1900							
SALEM	HARRISON	WV	033	625030	O	1900							
SALTPETRE	WAYNE	WV	099	627138	N	1969							
SAND FORK (INDIAN FORK)	GILMER	WV	021	629959	O	1901							
SANDYVILLE	JACKSON	WV	035	631788	O	1921							
SANOMA	WIRT	WV	105	632191	N	1966							
SCHULTZ	PLEASANTS	WV	073	639391	N	1936							
SCHULTZ	RITCHIE	WV	085	639391	N	1936							
SCOTT DEPOT	PUTNAM	WV	079	640228	ON	1925							
SETH	BOONE	WV	005	644948	N	1912							
SEVEN PINES	MARION	WV	049	645320	O								
SHAVERS FORK	RANDOLPH	WV	083	003726	N	1981							
SHAWNEE	PLEASANTS	WV	073	648715	N								
SHILOH-WICK AREA	PLEASANTS	WV	073	652280	ONA	1895							
SHILOH-WICK AREA	TYLER	WV	095	652280	ONA	1895							
SHINNSTON	HARRISON	WV	033	652497	O	1908							
SHIRLEY	TYLER	WV	095	652900	O	1893							
SIDNEY	WAYNE	WV	099	655101	N	1958							
SILVER HILL	WETZEL	WV	103	656279	ON	1903							
SILVER RUN	RITCHIE	WV	085	656403	ON	1903							
SILVERTON	JACKSON	WV	035	656744	O	1945							
SINKING CREEK	GILMER	WV	021	657612	ON	1894							
SISTERSVILLE	TYLER	WV	095	658139	ON	1890							
SLAB FORK	RALEIGH	WV	081	659945	N	1922							
SLAUGHTER CREEK	KANAWHA	WV	039	660379	N	1924							
SMITHFIELD	DODDRIDGE	WV	017	662859	O	1892							
SMITHFIELD	MARION	WV	049	662859	O	1892							
SMITHFIELD	WETZEL	WV	103	662859	O	1892							
SMITHS FERRY	HANCOCK	WV	029	662890	ON	1860							
SMITHTON-FLINT-SEDALIA	DODDRIDGE	WV	017	662952	N	1894							
SMITHTON-FLINT-SEDALIA	HARRISON	WV	033	662952	N	1894							
SMITHTON-FLINT-SEDALIA	TYLER	WV	095	662952	N	1894							
SMITHTON-FLINT-SEDALIA	WETZEL	WV	103	662952	N	1894							
SPENCER	ROANE	WV	087	669028	ON	1899							
SPRUCE CREEK	RITCHIE	WV	085	672004	ON	1900							
ST LEO	MONONGALIA	WV	061	017184	N	2001							
ST MARYS	PLEASANTS	WV	073	674345	O	1889							
STACKYARD HOLLOW	OHIO	WV	069	675182	O	1911							
STANLEY	DODDRIDGE	WV	017	676422	ON								
STANLEY	RITCHIE	WV	085	676422	ON								
STANLEY	TYLER	WV	095	676422	ON								
STEEL RUN	WETZEL	WV	103	678778	O	1902							
STOVALL RIDGE	MERCER	WV	055	017397	N	1998							
STRAIGHT FORK-BLUESTONE CR	DODDRIDGE	WV	017	683397	N								
STUMPTWN-NORMANTWN-SHOCK	GILMER	WV	021	685970	N	1901							
SUCKERROD	BROOKE	WV	009	686435	O	1902							
SUMMERSVILLE	NICHOLAS	WV	067	688295	N	1965							
SWANDALE-WIDEN	CLAY	WV	015	691837	N	1912							
SWIGER (FLINT RUN)	DODDRIDGE	WV	017	692891	O	1893							
SWIGER (FLINT RUN)	TYLER	WV	095	692891	O	1893							
SYCAMORE-MILLSTONE	CALHOUN	WV	013	693364	OA	1939							
TALLMANVILLE	UPSHUR	WV	097	696504	N	1944							
TANNER	CALHOUN	WV	013	697341	ON	1891							
TANNER	GILMER	WV	021	697341	ON	1891							
TARIFF (TALLMAN)	ROANE	WV	087	697883	O	1909							
TAYLOR DRAIN	BARBOUR	WV	001	698643	N	1967							
TERRA ALTA	PRESTON	WV	077	701821	N	1944							
THORNWOOD (GREEN BANK)	POCAHONTAS	WV	075	705991	N	1961							
THURSDAY	RITCHIE	WV	085	707107	N	1924							
TRIPLETT	ROANE	WV	087	718106	ON	1902							

WYOMING

ABO DITCH	SUBLETTE	WY	035	012096	N	1987
ADAM	HOT SPRINGS	WY	017	003217	O	1980
ADOBE TOWN	SWEETWATER	WY	037	000229	N	1981
ADON	CAMPBELL	WY	005	004411	O	1948
ADON NORTH	CAMPBELL	WY	005	012320	O	1985
ADON ROAD	CAMPBELL	WY	005	004442	OA	1962
ADON ROAD NORTH	CAMPBELL	WY	005	004473	OA	1966
ADON SOUTH	CAMPBELL	WY	005	009666	OA	1986
AFRICAN SWALLOW	CONVERSE	WY	009	016622	N	1998
AG FARM	CAMPBELL	WY	005	010263	O	1986
AIRPORT	SWEETWATER	WY	037	005868	N	1972
AJAX	CAMPBELL	WY	005	005899	O	1986
AJAX	CROOK	WY	011	005899	O	1986
ALICIA	CAMPBELL	WY	005	009009	O	1985
ALKALI ANTICLINE	BIG HORN	WY	003	010580	OA	1957
ALKALI BUTTE	FREMONT	WY	013	010611	ON	1920
ALKALI BUTTE NORTH	FREMONT	WY	013	010642	N	1965
ALKALINE CREEK	SWEETWATER	WY	037	010716	N	1977
ALL NIGHT CREEK UNIT	CAMPBELL	WY	005	017310	N	2000
ALLEMAND	CONVERSE	WY	009	011312	OA	1987
ALLEN LAKE	CARBON					

Field Name	County Name	State Sub	Co Code	Field Code	Field Disc Type Year	Field Name	County Name	State Sub	Co Code	Field Code	Field Disc Type Year
BARBER CREEK WEST	JOHNSON	WY	019	038947	OA 1962	BRUSH	LARAMIE	WY	021	097598	N 1972
BARREL SPRINGS	CARBON	WY	007	040404	N 1965	BRUSH CREEK	CONVERSE	WY	009	097602	O 1976
BARREL SPRINGS	SWEETWATER	WY	037	040404	N 1982	BUCCANEER	SWEETWATER	WY	037	016632	N 1981
BARTON	SWEETWATER	WY	037	041489	N 1973	BUCK CREEK	NIOBRARA	WY	027	099571	O 1952
BARTON	CROOK	WY	011	041737	O 1956	BUCK DRAW	CAMPBELL	WY	005	099645	OA 1974
BASIN	CAMPBELL	WY	005	042233	OA 1965	BUCK DRAW	CONVERSE	WY	009	099645	OA 1974
BASIN NW	CAMPBELL	WY	005	042264	OA 1965	BUCK DRAW EAST	CONVERSE	WY	009	012336	N 1988
BASTARD BUTTE	SWEETWATER	WY	037	042569	ON 1978	BUCK DRAW NORTH	CAMPBELL	WY	005	012337	OA 1988
BATES CREEK	NATRONA	WY	025	043070	OA 1954	BUCKHORN CANYON	SWEETWATER	WY	037	000452	N 1979
BATTLE SPRINGS	SWEETWATER	WY	037	043727	ON 1979	BUD	WASHAKIE	WY	043	100687	O 1979
BATTLE SPRINGS DRAW	SWEETWATER	WY	037	000862		BUFF	CAMPBELL	WY	005	101245	OA 1970
BAUMFALK	CAMPBELL	WY	005	010277	OA 1986	BUFFALO HUMP	SWEETWATER	WY	037	016626	N 1999
BAXTER BASIN MIDDLE	SWEETWATER	WY	037	044310	N 1938	BUFFALO RIM	HOT SPRINGS	WY	017	005067	O 1978
BAXTER BASIN NORTH	SWEETWATER	WY	037	044341	N 1926	BUGHER DRAW	CAMPBELL	WY	005	102097	ON 1972
BAXTER BASIN SOUTH	SWEETWATER	WY	037	044372	N 1922	BULL CREEK	CAMPBELL	WY	005	102516	O 1982
BAXTER SIDING	SWEETWATER	WY	037	044476	N 1980	BULL CREEK NORTH	CAMPBELL	WY	005	008809	O 1984
BAY CREEK	CAMPBELL	WY	005	000399	N 1934	BULL FROG	NATRONA	WY	025	005071	N 1982
BEAR CREEK	CONVERSE	WY	009	048643	OA 1966	BULL GULCH	CONVERSE	WY	009	012132	OA 1988
BEARCAT	PARK	WY	029	048922	OA 1955	BULLMARCH	CAMPBELL	WY	005	102764	O 1967
BEAVER CREEK	FREMONT	WY	013	049790	ONA 1938	BUNKER HILL	CARBON	WY	007	103353	ON 1937
BEAVER DRAW	CAMPBELL	WY	005	080044	O 1982	BURKE RANCH	NATRONA	WY	025	104531	OA 1953
BEAVER HOLE	NIOBRARA	WY	027	008045	OA 1982	BURKE RANCH EAST	JOHNSON	WY	019	104562	O 1971
BED TICK	CONVERSE	WY	009	000918	O 1981	BURKE RANCH EAST	NATRONA	WY	025	104562	O 1971
BELL SPRINGS	CARBON	WY	007	053386	N 1924	BURNS	LARAMIE	WY	021	105461	O 1982
BERGER HILL	CROOK	WY	011	057215	OA 1966	BURNT HOLLOW	CROOK	WY	011	005073	O 1982
BERGER HILL NORTH	CROOK	WY	011	005027	OA 1983	BURNT WAGON	NATRONA	WY	025	106130	O 1976
BERTHA	CAMPBELL	WY	005	058377	OA 1955	BUSH LAKE	SWEETWATER	WY	037	106961	N 1978
BESSIE BOTTOM	UINTA	WY	041	007286	N 1983	BUSTER BASIN	SWEETWATER	WY	037	107170	O 1974
BETHELEHEM	CAMPBELL	WY	005	059214	OA 1973	BUTCHER KNIFE SPRINGS	UINTA	WY	041	107321	N 1971
BETTY	CONVERSE	WY	009	059493	O 1976	BUTLER	LARAMIE	WY	021	107383	O 1981
BIG CAT	JOHNSON	WY	019	015372	O 1998	BUTLER RANCH	CROOK	WY	011	107476	O 1958
BIG DRY CREEK	UINTA	WY	041	000414	N 1980	BUTTE	CAMPBELL	WY	005	000459	O 1980
BIG HAND	CAMPBELL	WY	005	061749	OA 1970	BUTTE CREEK	CAMPBELL	WY	005	107631	O 1984
BIG HOLLOW	ALBANY	WY	001	061966	O 1938	BYRON	BIG HORN	WY	003	109205	ONA 1918
BIG MAC	CAMPBELL	WY	005	000415	O 1985	BYRON SE	BIG HORN	WY	003	109236	O 1957
BIG MEDICINE BOW	CARBON	WY	007	062540	ONA 1935	BYRON SW	BIG HORN	WY	003	109267	OA 1955
BIG MUDDY	CONVERSE	WY	009	062803	OA 1916	CABALLO - FORT UNION	CAMPBELL	WY	005	015797	N 1986
BIG MUDDY EAST	CONVERSE	WY	009	062834	O 1961	CABIN	SUBLETTE	WY	035	010312	O 1986
BIG PINEY	SUBLETTE	WY	035	000864	ON 1964	CABIN CANYON	CAMPBELL	WY	005	012338	O 1988
BIG PINEY P SAND	SUBLETTE	WY	035	000416	OA 1938	CABIN CREEK	CROOK	WY	011	111012	O 1958
BIG PINEY-LABARGE	LINCOLN	WY	023	000929	ON 1924	CALAMITY	CONVERSE	WY	009	111730	OA 1975
BIG PINEY-LABARGE	SUBLETTE	WY	035	000929	ON 1924	CAMBRIDGE	CROOK	WY	011	114515	OA 1990
BIG POLECAT	PARK	WY	029	063020	ONA 1916	CAMEL ROCK	SWEETWATER	WY	037	114629	O 1979
BIG RIDGE	CARBON	WY	007	005415	ON 1990	CAMP CREEK	CAMPBELL	WY	005	115042	O 1962
BIG SAND DRAW	FREMONT	WY	013	063485	ON 1918	CAMPBELL RIDGE	FREMONT	WY	013	000470	OA 1980
BIGFOOT	CAMPBELL	WY	005	013996	O 1991	CANAL	NATRONA	WY	025	116530	O 1986
BILLY CREEK	JOHNSON	WY	019	064880	N 1923	CANCUN	CAMPBELL	WY	005	012136	O 1988
BIRCH CREEK	SUBLETTE	WY	035	065221	N 1957	CANDY DRAW	CAMPBELL	WY	005	009409	O 1985
BIRD CANYON	LINCOLN	WY	023	065396	N 1971	CANVAS BACK	NIOBRARA	WY	027	005084	O 1982
BIRD CANYON	SUBLETTE	WY	035	065396	N 1971	CANYON CREEK	SWEETWATER	WY	037	118328	N 1941
BIRD CANYON	SWEETWATER	WY	037	065396	N 1971	CARDINAL	CAMPBELL	WY	005	119568	OA 1966
BISHOP RANCH	CAMPBELL	WY	005	066244	OA 1963	CARR CREEK	CROOK	WY	011	008810	O 1984
BISHOP RANCH EAST	CAMPBELL	WY	005	008807	OA 1984	CARSON	CAMPBELL	WY	005	121862	ONA 1969
BISHOP RANCH SOUTH	CAMPBELL	WY	005	066275	OA 1968	CARSON WEST	CAMPBELL	WY	005	122017	OA 1976
BISON BASIN	FREMONT	WY	013	066461	OA 1929	CARTER	CONVERSE	WY	009	122048	O 1969
BITTER CREEK	SWEETWATER	WY	037	067019	N 1962	CARVNER	FREMONT	WY	013	014902	OA 1994
BLACK BANK	CROOK	WY	011	067593	O 1966	CASPER CREEK NORTH	NATRONA	WY	025	124156	ONA 1925
BLACK BILL	CAMPBELL	WY	005	012326	OA 1988	CASPER CREEK SOUTH	NATRONA	WY	025	124187	ON 1919
BLACK BUTTE	SUBLETTE	WY	035	067934	N 1984	CASTLE CREEK	NATRONA	WY	025	124776	ON 1947
BLACK BUTTE CREEK	SWEETWATER	WY	037	067965	N 1959	CASTLE GARDEN	FREMONT	WY	013	124900	N 1948
BLACK JACK	LINCOLN	WY	023	068399	N 1976	CATAMOUNT	CONVERSE	WY	009	015772	O 1995
BLACK MOUNTAIN	HOT SPRINGS	WY	017	068461	OA 1924	CCC ROAD	SUBLETTE	WY	035	008076	O 1984
BLACK MOUNTAIN	WASHAKIE	WY	043	068461	OA 1924	CEDAR BREAKS	SWEETWATER	WY	037	005087	N 1977
BLACK ROCK DRAW	CAMPBELL	WY	005	000934	ON 1981	CEDAR GAP	FREMONT	WY	013	127869	N 1984
BLACKMORE	CAMPBELL	WY	005	069418	O 1977	CEDAR GULCH	NIOBRARA	WY	027	127939	OA 1974
BLIZZARD	CONVERSE	WY	009	071823	O 1986	CEDAR GULCH WEST	NIOBRARA	WY	027	000978	O 1978
BLUE FOREST	SWEETWATER	WY	037	006093	N 1983	CEDAR RIDGE	CARBON	WY	007	005088	O 1982
BLUE GAP	CARBON	WY	007	075208	N 1974	CELLARS RANCH	JOHNSON	WY	019	128923	OA 1960
BLUE GOOSE	CARBON	WY	007	013998	N 1991	CENTENNIAL	HOT SPRINGS	WY	017	129202	O 1992
BLUE HILL	CONVERSE	WY	009	075343	OA 1988	CEPO	SWEETWATER	WY	037	014208	N 1992
BLUE SPRINGS EAST	HOT SPRINGS	WY	017	012697	O 1955	C-H	CAMPBELL	WY	005	110423	OA 1967
BLUEBIRD	CAMPBELL	WY	005	008055	ON 1984	CHALK BLUFFS	LARAMIE	WY	021	000982	OA 1981
BOBCAT CREEK	CONVERSE	WY	009	000938	OA 1979	CHALK HILLS	CAMPBELL	WY	005	012138	OA 1987
BOGGY CREEK	NIOBRARA	WY	027	077963	OA 1971	CHAN	CAMPBELL	WY	005	131822	ON 1968
BOGIE DRAW	CAMPBELL	WY	005	005041	OA 1982	CHAPMAN DRAW	CARBON	WY	007	000215	N 1981
BOLTON CREEK	NATRONA	WY	025	079203	O 1920	CHARLES	NIOBRARA	WY	027	133806	O 1998
BONANZA	BIG HORN	WY	003	079668	O 1950	CHEROKEE CREEK	CARBON	WY	007	135790	N 1959
BONNEVILLE	FREMONT	WY	013	080288	N 1971	CHEROKEE RIDGE	SWEETWATER	WY	037	135883	O 1961
BOONE DOME	NATRONA	WY	025	081032	N 1923	CHERRY ANTICLINE	BIG HORN	WY	003	136069	O 1960
BOOTON	CAMPBELL	WY	005	081528	OA 1966	CHEYENNE	LARAMIE	WY	021	137154	N 1979
BORDER	CAMPBELL	WY	005	081838	O 1969	CHEYENNE RIDGE	WESTON	WY	045	000988	ON 1981
BORIE	LARAMIE	WY	021	082086	OA 1949	CHEYENNE RIVER	NIOBRARA	WY	027	137247	OA 1953
BOULDER DOME	FREMONT	WY	013	080861	O 1984	CHEYENNE RIVER	WESTON	WY	045	137247	OA 1953
BOULDER GULCH	HOT SPRINGS	WY	017	000946	OA 1981	CHICKEN CREEK	UINTA	WY	041	138084	O 1982
BOWER	CONVERSE	WY	009	084091	O 1973	CHIMNEY BUTTE	LINCOLN	WY	023	139262	N 1958
BOWMAN HILL	CAMPBELL	WY	005	084630	O 1977	CHIMNEY BUTTE	SUBLETTE	WY	035	139262	N 1958
BOX CREEK	CONVERSE	WY	009	084907	O 1955	CHIMNEY ROCK	SWEETWATER	WY	037	139355	O 1956
BOYSEN	FREMONT	WY	013	086168	N 1978	CHIVINGTON	LARAMIE	WY	021	140370	OA 1976
BOZEMAN TRAIL	JOHNSON	WY	019	090918	OA 1985	CHIVINGTON SOUTH	LARAMIE	WY	021	008083	O 1984
BRACKEN	CAMPBELL	WY	005	086535	OA 1970	CHUGSPRING	PLATTE	WY	031	142120	N 1975
BRADY	SWEETWATER	WY	037	087651	N 1972	CHURCH BUTTES	SWEETWATER	WY	037	142300	N 1946
BREAKS	CAMPBELL	WY	005	089950	O 1976	CHURCH BUTTES	UINTA	WY	041	142300	N 1956
BREEN	CAMPBELL	WY	005	090658	OA 1967	CIRCLE RIDGE	FREMONT	WY	013	142982	OA 1923
BRENNAN	CAMPBELL	WY	005	090934	OA 1980	CITY	PARK	WY	029	000503	O 1979
BRENNER DRAW	NIOBRARA	WY	027	090403	O 1985	CLABAUGH	CAMPBELL	WY	005	144176	O 1964
BRENNING BASIN	CONVERSE	WY	009	091061	O 1902	CLARETON	NIOBRARA	WY	027	145168	OA 1950
BRIDGE CREEK	NIOBRARA	WY	027	091557	O 1948	CLARETON	WESTON	WY	045	145168	OA 1950
BRIDGE DRAW	CAMPBELL	WY	005	000442	OA 1980	CLARETON SW	WESTON	WY	045	145194	O 1969
BRIDGER TRAIL	PARK	WY	029	000444	N 1980	CLARK RANCH	NATRONA	WY	025	145602	OA 1955
BRIGHT	NIOBRARA	WY	027	091960	OA 1980	CLAY BUTTES	SWEETWATER	WY	037	015771	N 1979
BRISLAWN	CROOK	WY	011	012334	OA 1988	CLEAR CREEK	UINTA	WY	041	147121	ON 1979
BRONCO	CAMPBELL	WY	005	093727	OA 1977	CLEARWATER	CAMPBELL	WY	005	147834	O 1993
BROOKS DRAW	CONVERSE	WY	009	005059	OA 1982	CLOVERLY	BIG HORN	WY	003	009024	O 1985
BROOKS DRAW	NATRONA	WY	025	005059	OA 1982	CLUBHOUSE	CAMPBELL	WY	005	010336	OA 1985
BROOKS DRAW	NIOBRARA	WY	027	005059	OA 1982	COAL CREEK	CAMPBELL	WY	005	149927	O 1998
BROOKS RANCH	CONVERSE	WY	009	094502	O 1957	COAL GULCH	CARBON	WY	007	149989	N 1979
BROOKS RANCH	NATRONA	WY	025	094502	O 1957	COALMINE	CAMPBELL	WY	005	014867	N 1994
BROSA DRAW	CROOK	WY	011	012918	O 1989	CODY	PARK	WY	029	150981	OA 1976
BROWNING	CARBON	WY	007	095897	O 1969	COLE CREEK	CONVERSE	WY	009	152376	OA 1938
BROWNS HILL	CARBON	WY	007	096120	N 1976	COLE CREEK	NATRONA	WY	025	152376	OA 1938
BRUFF											

WYOMING

Field Name	County Name	State Sub	Co Code	Field Code	Field Disc Type Year	Field Name	County Name	State Sub	Co Code	Field Code	Field Disc Type Year
COLE NE	CONVERSE	WY	009	006102	O 1983	DUVALL RANCH	CAMPBELL	WY	005	208609	OA 1964
COLE SPRINGS DRAW	CARBON	WY	007	152593	N 1960	EAGLE ROCK	CAMPBELL	WY	005	000575	O 1980
COLLETT CREEK	LINCOLN	WY	023	012935	ON 1989	EAST DRAW	CAMPBELL	WY	005	012162	OA 1987
COLLINS	CAMPBELL	WY	005	154050	O 1978	EAST FORK	CAMPBELL	WY	005	211796	O 1985
COLLUMS	CAMPBELL	WY	005	154329	OA 1969	ECHETA	CAMPBELL	WY	005	009134	OA 1985
CONTINENTAL DIVIDE	SWEETWATER	WY	037	158514	ON 1964	ECHO SPRINGS	CARBON	WY	007	212798	ONA 1976
COON CREEK	BIG HORN	WY	003	159475	O 1953	ECHO SPRINGS	SWEETWATER	WY	037	212798	ONA 1976
COOPER COVE	CARBON	WY	007	159754	OA 1944	EDSEL	CROOK	WY	011	215521	OA 1981
COOPER RESERVOIR	NATRONA	WY	025	160033	N 1959	EIGHTY-FIVE CREEK	CAMPBELL	WY	005	010379	O 1986
CORLEY	HOT SPRINGS	WY	017	008093	O 1946	EINAR	CAMPBELL	WY	005	010380	O 1985
CORNEY	CONVERSE	WY	009	000525	ON 1979	EITEL	CROOK	WY	011	216190	O 1976
CORONA	CAMPBELL	WY	005	010344	OA 1986	ELK BASIN	PARK	WY	029	218981	ONA 1915
CORRAL CREEK	CROOK	WY	011	162699	OA 1962	ELK BASIN SOUTH	PARK	WY	029	219043	ON 1945
COTTONWOOD CREEK	WASHAKIE	WY	043	164280	OA 1953	ELK CREEK	CAMPBELL	WY	005	219198	OA 1987
COULEE	PARK	WY	029	000529	O 1978	ELK DRAW	CAMPBELL	WY	005	005158	N 1983
COUNTY LINE	CROOK	WY	011	165272	O 1974	ELK MOUNTAIN	CARBON	WY	007	219508	O 1957
COW CREEK	CARBON	WY	007	165985	N 1960	ELKOL	LINCOLN	WY	023	010386	O 1985
COW GULCH	NIOBRARA	WY	027	166047	O 1947	EMBLEM	BIG HORN	WY	003	223400	N 1977
COW HOLLOW	LINCOLN	WY	023	010347	N 1986	EMBLEM BENCH	PARK	WY	029	005166	N 1986
COWLEY	BIG HORN	WY	003	166574	O 1964	EMERALD	NATRONA	WY	025	223538	O 1976
COWLEY	PARK	WY	029	166574	O 1964	EMIGRANT SPRINGS	LINCOLN	WY	023	223724	ON 1958
COYOTE CREEK	CROOK	WY	011	167411	O 1958	EMIGRANT SPRINGS	SWEETWATER	WY	037	223724	N 1958
COYOTE CREEK	WESTON	WY	045	167411	ON 1958	EMIGRANT TRAIL	SWEETWATER	WY	037	000587	N 1980
COYOTE CREEK SOUTH	WESTON	WY	045	167442	OA 1963	EMPIRE	CAMPBELL	WY	005	224313	OA 1974
CRAVEN CREEK	LINCOLN	WY	023	000534	N 1977	EMPIRE	JOHNSON	WY	019	224313	OA 1974
CRAWFORD DRAW	JOHNSON	WY	019	008811	O 1984	ENIGMA	WASHAKIE	WY	043	005451	O 1987
CRAZY WOMAN SOUTH	JOHNSON	WY	019	169039	O 1956	ENOS CREEK	HOT SPRINGS	WY	017	225956	ON 1923
CRESTON	CARBON	WY	007	170155	N 1959	ENYARD DRAW	CAMPBELL	WY	005	005169	OA 1982
CRESTON SE	CARBON	WY	007	170174	N 1977	ESPY	CARBON	WY	007	228444	ON 1964
CROOKED CANYON	SWEETWATER	WY	037	171380	N 1975	ESSEX MOUNTAIN	SWEETWATER	WY	037	000590	N 1980
CROOKS CREEK	FREMONT	WY	013	014011	N 1991	FABIAN DITCH	LINCOLN	WY	023	233118	N 1976
CROOKS GAP	FREMONT	WY	013	171457	OA 1944	FABIAN DITCH	SWEETWATER	WY	037	233118	N 1976
CRYSTAL CREEK	BIG HORN	WY	003	173503	O 1919	FAIRWAY	SWEETWATER	WY	037	234188	N 1994
CULP DRAW	CAMPBELL	WY	005	174205	OA 1975	FALCON RIDGE	CAMPBELL	WY	005	014017	OA 1978
CULP DRAW	JOHNSON	WY	019	174205	OA 1975	FD	CAMPBELL	WY	005	000596	ON 1979
CUTLASS	SUBLETTE	WY	035	175782	N 1981	FELIX	CAMPBELL	WY	005	238428	O 1982
CUTLER	CAMPBELL	WY	005	175789	O 1970	FENCE CREEK	CAMPBELL	WY	005	238800	O 1968
CYCLONE CANYON	CROOK	WY	011	176252	O 1972	FENCE CREEK	SHERIDAN	WY	033	238800	O 1968
DALE	LARAMIE	WY	021	178698	O 1981	FENTON	CAMPBELL	WY	005	239048	O 1972
DALE NORTH	LARAMIE	WY	021	178791	O 1984	FERGUSON RANCH	PARK	WY	029	239451	O 1963
DALLAS	FREMONT	WY	013	178946	O 1984	FERRIS EAST	CARBON	WY	007	239730	O 1919
DANKER NORTH	PARK	WY	029	180279	ON 1948	FERRIS WEST	CARBON	WY	007	239761	ON 1923
DAY BUTTE	FREMONT	WY	013	010709	O 1986	FETTER	CONVERSE	WY	009	000598	OA 1979
DEAD HORSE CREEK	CAMPBELL	WY	005	184023	OA 1957	FIDDLER CREEK	WESTON	WY	045	240281	OA 1948
DEAD HORSE CREEK SOUTH	CAMPBELL	WY	005	184054	OA 1961	FIDDLER CREEK EAST	WESTON	WY	045	000600	OA 1948
DEADMAN CREEK	CROOK	WY	011	184088	OA 1973	FIGURE FOUR CANYON	SUBLETTE	WY	035	240880	N 1959
DEADMAN WASH	SWEETWATER	WY	037	184091	N 1973	FILLMORE	CARBON	WY	007	240994	N 1977
DEAVER	BIG HORN	WY	003	184426	O 1954	FILLMORE	SWEETWATER	WY	037	240994	N 1977
DEAVER NORTH	BIG HORN	WY	003	184457	O 1960	FINLEY DRAW	CONVERSE	WY	009	005179	OA 1982
DEAVER NORTH	PARK	WY	029	184457	O 1960	FINN-SHURLEY	WESTON	WY	045	008129	O 1963
DEEP CREEK	CARBON	WY	007	185232	O 1950	FIREPLACE ROCK	SWEETWATER	WY	037	241684	N 1978
DEEP DRAW	CAMPBELL	WY	005	011384	O 1987	FISH	CAMPBELL	WY	005	241769	O 1985
DEEP GULCH	CARBON	WY	007	185335	N 1976	FISH CREEK	NATRONA	WY	025	241800	ON 1951
DEER CREEK	CONVERSE	WY	009	185542	O 1950	FISHING LAKE	CAMPBELL	WY	005	012358	O 1988
DEER CREEK II	FREMONT	WY	013	009725	N 1986	FIVE MILE	BIG HORN	WY	003	243004	N 1952
DEER FLY	CAMPBELL	WY	005	008102	O 1984	FIVE MILE	WASHAKIE	WY	043	243040	O 1990
DEER FLY SOUTH	CAMPBELL	WY	005	014219	O 1992	FIVE MILE GULCH	SWEETWATER	WY	037	243114	ON 1977
DELANEY RIM	SWEETWATER	WY	037	186928	ON 1976	FLASHLIGHT	BIG HORN	WY	003	243707	O 1970
DEMOTT DRAW	CAMPBELL	WY	005	008103	O 1984	FLAT DRAW	CAMPBELL	WY	005	243831	OA 1968
DEMOTT DRAW WEST	CAMPBELL	WY	005	014220	OA 1992	FLAT LAND	LARAMIE	WY	021	001078	O 1981
DENNELL DRAW	CAMPBELL	WY	005	005132	OA 1982	FLAT TOP	CONVERSE	WY	009	244110	ON 1959
DENNELL DRAW	CONVERSE	WY	009	005132	OA 1982	FLAT TOP EAST	CONVERSE	WY	009	000601	O 1980
DERBY	FREMONT	WY	013	189262	O 1921	FLORIDA	CAMPBELL	WY	005	010407	OA 1985
DERRICK DRAW	CONVERSE	WY	009	012948	ON 1989	FLORIDA	CROOK	WY	011	010407	OA 1985
DESERT FLATS	SWEETWATER	WY	037	189523	N 1973	FLY DRAW	CONVERSE	WY	009	002948	OA 1975
DESERT ROSE	SWEETWATER	WY	037	010711	N 1986	FLYING E	JOHNSON	WY	019	246906	O 1975
DESERT SPRINGS	SWEETWATER	WY	037	189541	ON 1958	FOGARTY CREEK	SUBLETTE	WY	035	247460	N 1975
DESERT SPRINGS EAST	SWEETWATER	WY	037	189572	O 1965	FONTENELLE	LINCOLN	WY	023	247860	N 1974
DESERT SPRINGS WEST	SWEETWATER	WY	037	189634	ONA 1959	FONTENELLE	SWEETWATER	WY	037	247860	N 1974
DEWEY DOME	WESTON	WY	045	190161	O 1927	FONTENELLE II	LINCOLN	WY	023	000607	N 1974
DIAMOND DOME	CARBON	WY	007	190929	N 1953	FORBES	SWEETWATER	WY	037	248249	N 1979
DIAMOND RANCH	CARBON	WY	007	191053	O 1957	FORGEY	NATRONA	WY	025	249117	OA 1969
DICKIE	HOT SPRINGS	WY	017	191518	O 1953	FORTIFICATION CREEK	JOHNSON	WY	019	251690	O 1957
DILLINGER RANCH	CAMPBELL	WY	005	192324	OA 1964	FOSTER	CROOK	WY	011	252000	O 1957
DILLINGER RANCH EAST	CAMPBELL	WY	005	000559	ON 1979	FOSTER GULCH	BIG HORN	WY	003	252052	O 1974
DILTS	CONVERSE	WY	009	000560	ON 1980	FOUR HORSE	WESTON	WY	045	000611	O 1979
DINES	SWEETWATER	WY	037	010370	N 1986	FOUR MILE GULCH	SWEETWATER	WY	037	012362	N 1988
DINTY MOORE RESERVOIR	FREMONT	WY	013	193192	N 1961	FOURBEAR	PARK	WY	029	252744	OA 1928
DITTO LAKE	CAMPBELL	WY	005	014423	O 1993	FOURCHE	CAMPBELL	WY	005	001093	OA 1981
DIVIDE	CARBON	WY	007	193471	O 1978	FOURMILE	JOHNSON	WY	019	005189	OA 1982
DIXON	CARBON	WY	007	193998	N 1991	FOURTEEN MILE	WASHAKIE	WY	043	252961	N 1952
DOBIE CREEK	BIG HORN	WY	003	194518	N 1978	FRANKS FORK	PARK	WY	029	255395	O 1948
DOCTOR DITCH	PARK	WY	029	194733	N 1974	FRANNIE	PARK	WY	029	255550	OA 1928
DODGE RIM	SWEETWATER	WY	037	014014	N 1991	FREEDOM	BIG HORN	WY	003	256697	O 1998
DOE	CAMPBELL	WY	005	012153	OA 1988	FREIGHTER GAP	SWEETWATER	WY	037	001097	N 1981
DOG SPRING	UINTA	WY	041	010371	N 1986	FRENCHIE DRAW	FREMONT	WY	013	257875	N 1961
DOGIE	NIOBRARA	WY	027	000566	OA 1954	FRENCHIE DRAW	NATRONA	WY	025	257875	N 1961
DOLIS HILLS	FREMONT	WY	013	195836	N 1959	FREWEN	SWEETWATER	WY	037	013371	N 1990
DON DRAW	CONVERSE	WY	009	196665	OA 1972	FRISBY SOUTH	WASHAKIE	WY	043	258526	OA 1949
DONKEY CREEK	CAMPBELL	WY	005	196952	O 1996	FRISON	WASHAKIE	WY	043	258588	O 1970
DONKEY CREEK	CROOK	WY	011	196952	ON 1953	FRITZ	BIG HORN	WY	003	258619	ON 1981
DONKEY CREEK NORTH	CROOK	WY	011	196983	OA 1960	FROG CREEK	CONVERSE	WY	009	258734	ON 1972
DOUBLE SHIELD	CAMPBELL	WY	005	199537	O 1973	FROG CREEK	WESTON	WY	045	258734	ON 1972
DOUD SE	CAMPBELL	WY	005	012157	O 1987	FULLER RESERVOIR	FREMONT	WY	013	259952	ON 1977
DOUGLAS SOUTH	CONVERSE	WY	009	200114	O 1946	G P DOME	CARBON	WY	007	262271	O 1920
DRIPPING ROCK	SWEETWATER	WY	037	008113	N 1984	GAITHER DRAW	CAMPBELL	WY	005	001106	O 1981
DRISCOLL CREEK	CAMPBELL	WY	005	202951	OA 1962	GALE	SWEETWATER	WY	037	263495	N 1980
DRISCOLL CREEK	CROOK	WY	011	202951	OA 1962	GAME HILL	TETON	WY	039	005198	N 1982
DRY CREEK	JOHNSON	WY	019	203602	O 1974	GAP	CAMPBELL	WY	005	264545	O 1987
DRY FORK	CONVERSE	WY	009	203633	OA 1970	GAP ROAD	SWEETWATER	WY	037	005199	N 1983
DRY GULCH	CAMPBELL	WY	005	001038	O 1982	GARLAND	BIG HORN	WY	003	265805	ON 1906
DRY GULCH SOUTH	CAMPBELL	WY	005	008114	O 1984	GARLAND	PARK	WY	029	265805	ON 1906
DUBOIS	FREMONT	WY	013	204114	O 1946	GARNER LAKE	CAMPBELL	WY	005	266022	OA 1966
DUCK CREEK	CAMPBELL	WY	005	204486	O 1967	GARNER LAKE NORTH	CAMPBELL	WY	005	013687	O 1991
DUCK NEST CREEK	CAMPBELL	WY	005	000571	O 1979	GARRISON DRAW	NATRONA	WY	025	266555	O 1972
DULL	CONVERSE	WY	009	205385	O 1970	GAS DRAW	CAMPBELL	WY	005	267262	OA 1967
DUNES	CARBON	WY	007	206377	N 1981	GAS DRAW EAST	CAMPBELL	WY	005	267264	OA 1975
DUNLAP	CAMPBELL	WY	005	206687	O 1986	GEARY DOME	CONVERSE	WY	009	000618	OA 1980
DURHAM	LARAMIE	WY	021	207493	ON 1978	GEARY NORTH	NATRONA	WY	025	268526	OA 1968
DUTCH	CAMPBELL	WY	005	208315	OA 1975	GEB0	HOT SPRINGS	WY	017	268619	OA 1943</

Field Name	County Name	State Sub	Co Code	Field Code	Field Disc Type	Year	Field Name	County Name	State Sub	Co Code	Field Code	Field Disc Type	Year
GIBBS SOUTH	CAMPBELL	WY	005	271456	OA	1978	HORSESHOE RIDGE	CARBON	WY	007	000661	N	1978
GIBSON DRAW	CONVERSE	WY	009	271518	O	1971	HOUSE CREEK	CAMPBELL	WY	005	334741	ONA	1968
GILBERT LAKE	CONVERSE	WY	009	272014	O	1960	HOUSE CREEK WEST	CAMPBELL	WY	005	334775	O	1975
GIRRARD	FREMONT	WY	013	274027	N	1972	HOWARD RANCH	FREMONT	WY	013	335237	N	1961
GLASNER	FREMONT	WY	013	275254	N	1970	HUB	JOHNSON	WY	019	336261	O	1966
GLASSCOCK HOLLOW	UINTA	WY	041	275363	N	1980	HUGHIE DRAW	CAMPBELL	WY	005	011439	O	1987
GLASSER DRAW	CAMPBELL	WY	005	005208	ON	1982	HUGUS	CARBON	WY	007	337857	O	1976
GLENROCK	CONVERSE	WY	009	276804	OA	1949	HUNT	PARK	WY	029	339392	O	1966
GLENROCK SOUTH	CONVERSE	WY	009	276835	OA	1950	HUNTER RANCH	CAMPBELL	WY	005	339702	OA	1968
GLO	CAMPBELL	WY	005	008142	O	1984	IBERLIN	CAMPBELL	WY	005	343176	OA	1970
GLO NORTH	CAMPBELL	WY	005	009027	O	1985	INDIAN BUTTE	FREMONT	WY	013	345107	N	1965
GOER DRAW	CAMPBELL	WY	005	006113	O	1983	INDIAN CREEK	JOHNSON	WY	019	345200	O	1974
GOLD MINE DRAW	CAMPBELL	WY	005	272008	O	1975	INDIAN TREE	CAMPBELL	WY	005	013234	O	1989
GOLDEN EAGLE	HOT SPRINGS	WY	017	278339	ONA	1918	INFINITY	CAMPBELL	WY	005	014964	O	1993
GOLDEN GOOSE	FREMONT	WY	013	278370	OA	1966	INTERSTATE	CAMPBELL	WY	005	347339	O	1970
GOLDEN PRAIRIE	LARAMIE	WY	021	278494	OA	1957	IRON CREEK	NATRONA	WY	025	348564	OA	1917
GOLDEN WALL	SWEETWATER	WY	037	278637	O	1974	IRON PIPE	SWEETWATER	WY	037	000669	N	1978
GOOSE EGG	BIG HORN	WY	003	280656	OA	1975	IRVINE	JOHNSON	WY	019	008169	OA	1984
GOOSEBERRY	HOT SPRINGS	WY	017	280788	O	1997	ISENHOUR	SUBLETTE	WY	035	005547	O	1970
GOOSEBERRY	PARK	WY	029	280788	OA	1937	JACKELOPE	CAMPBELL	WY	005	013385	O	1990
GOVERNMENT BRIDGE	NATRONA	WY	025	282338	O	1956	JADE	SWEETWATER	WY	037	353657	N	1997
GRAHAM RESERVOIR	UINTA	WY	041	005213	OA	1983	JADE RIDGE	FREMONT	WY	013	353668	O	1976
GRAPHITE	SUBLETTE	WY	035	010750	N	1986	JAMES CREEK	SWEETWATER	WY	037	008171	ON	1984
GRASS CREEK	HOT SPRINGS	WY	017	000632	ONA	1914	JANET	CONVERSE	WY	009	354804	OA	1968
GRASS CREEK SOUTH	HOT SPRINGS	WY	017	000633	O	1980	JAY DRAW	CAMPBELL	WY	005	017062	O	2002
GRASSHOPPER BUTTE	CROOK	WY	011	285919	O	1953	JAZBO	CAMPBELL	WY	005	001387	O	1998
GRASSLAND	CAMPBELL	WY	005	285981	O	1967	JB	CROOK	WY	011	011451	O	1987
GRASSLAND WEST	CAMPBELL	WY	005	286000	OA	1969	JEFFERS DRAW	CAMPBELL	WY	005	008816	O	1984
GRAY	CAMPBELL	WY	005	286353	O	1966	JEFFERSON	SUBLETTE	WY	035	356812	N	1982
GRAY SOUTH	CAMPBELL	WY	005	000634	O	1980	JEPSON DRAW	JOHNSON	WY	019	358005	ON	1974
GREASEWOOD	NIOBRARA	WY	027	287190	O	1983	JEWEL	CROOK	WY	011	358827	O	1961
GREASEWOOD WEST	NIOBRARA	WY	027	017151	O	2002	JIGGS THOMPSON	NIOBRARA	WY	027	359223	OA	1962
GREAT DIVIDE	SWEETWATER	WY	037	287603	N	1978	JIGGS THOMPSON	WESTON	WY	045	359223	OA	1962
GREEN RIVER BEND	LINCOLN	WY	023	288461	N	1958	JIGGS THOMPSON NORTH	WESTON	WY	045	014451	O	1993
GREEN RIVER BEND	SUBLETTE	WY	035	288461	N	1958	JOE CREEK	CAMPBELL	WY	005	360743	O	1970
GREEN RIVER BLUFFS	SUBLETTE	WY	035	288492	N	1959	JOHNSON	CAMPBELL	WY	005	361797	O	1974
GREYBULL	BIG HORN	WY	003	290972	ONA	1907	JOHNSON DRAW	SUBLETTE	WY	035	007115	N	1960
GREYBULL WEST	BIG HORN	WY	003	291003	N	1952	JONAH	SUBLETTE	WY	035	001495	O	1977
GRIEVE	NATRONA	WY	025	291220	ONA	1954	JONES	WESTON	WY	045	363037	O	1980
GRIEVE NORTH	NATRONA	WY	025	291227	ON	1974	JONES DRAW	NATRONA	WY	025	010485	OA	1985
GUN	LARAMIE	WY	021	005222	OA	1982	JOSS	CONVERSE	WY	009	364401	O	1958
GUTHREY	CROOK	WY	011	295111	OA	1963	JOY DRAW	CAMPBELL	WY	005	012201	O	1987
HA CREEK	CAMPBELL	WY	005	297767	OA	1974	JOYCE CREEK	SWEETWATER	WY	037	364711	ON	1958
HA CREEK	WESTON	WY	045	297767	OA	1974	JOYCES	CAMPBELL	WY	005	010779	OA	1986
HAL	CAMPBELL	WY	005	008814	O	1984	JUNCTION	CAMPBELL	WY	005	366239	O	1980
HALF MOON	PARK	WY	029	299600	O	1944	JUNIPER DRAW	JOHNSON	WY	019	366490	ONA	1976
HALLVILLE	SWEETWATER	WY	037	300747	O	1963	K BAR	CAMPBELL	WY	005	367740	O	1976
HALVERSON	CAMPBELL	WY	005	301105	OA	1961	KAMON	CAMPBELL	WY	005	000677	O	1978
HALVERSON NORTH	CAMPBELL	WY	005	001289	O	1998	KANE	CAMPBELL	WY	005	368790	OA	1966
HAMILTON DOME	HOT SPRINGS	WY	017	301522	OA	1918	KANSON DRAW	FREMONT	WY	013	369026	N	1974
HAMM	CAMPBELL	WY	005	301894	OA	1967	KARA	CROOK	WY	011	369193	OA	1955
HAMPSHIRE	WESTON	WY	045	302355	O	1953	KAYCEE	JOHNSON	WY	019	005562	O	1977
HANAWAY DRAW	CROOK	WY	011	008151	O	1984	KAYE	CONVERSE	WY	009	370712	ON	1969
HANCOCK DRAW	NIOBRARA	WY	027	009137	O	1985	KAYE	NIOBRARA	WY	027	370712	ON	1969
HAND CREEK	HOT SPRINGS	WY	017	005230	O	1983	KAYE SOUTH	NIOBRARA	WY	027	000679	OA	1980
HANSEN DRAW	SWEETWATER	WY	037	303521	N	1977	KEYHOLE	CROOK	WY	011	377300	O	1967
HAPPY HOLLOW	CONVERSE	WY	009	304312	OA	1975	KEYTON ROAD	WESTON	WY	045	377777	O	1976
HAPPY SPRINGS	FREMONT	WY	013	304374	ON	1950	KICKEN DRAW	CAMPBELL	WY	005	008817	O	1984
HAPS DRAW	CONVERSE	WY	009	304734	OA	1975	KIEHL	CROOK	WY	011	378300	OA	1972
HARPER DRAW	CAMPBELL	WY	005	001293	O	1998	KIEHL WEST	CROOK	WY	011	010497	O	1985
HARTZOG DRAW	CAMPBELL	WY	005	308943	OA	1976	KING DOME	HOT SPRINGS	WY	017	379401	O	1964
HARTZOG DRAW	JOHNSON	WY	019	308943	OA	1976	KINGSBURY CREEK	CAMPBELL	WY	005	380145	ON	1968
HARTZOG DRAW EAST	CAMPBELL	WY	005	008153	ON	1984	KINGSBURY ROAD	CAMPBELL	WY	005	006130	O	1983
HARVEY DRAW	CONVERSE	WY	009	309028	O	1975	KINNEY	SWEETWATER	WY	037	000866	ON	1959
HAT CREEK	NIOBRARA	WY	027	309582	OA	1971	KINNEY RIM	SWEETWATER	WY	037	000818	O	1983
HATCH	JOHNSON	WY	019	309706	O	1980	KIRBY CREEK	HOT SPRINGS	WY	017	381323	ON	1918
HATFIELD	CARBON	WY	007	309892	ON	1923	KIRBY DRAW	FREMONT	WY	013	381354	ONA	1954
HAVEN	SWEETWATER	WY	037	310171	N	1977	KIRK	FREMONT	WY	013	381509	N	1954
HAWK POINT	CAMPBELL	WY	005	010459	OA	1986	KOHLER	FREMONT	WY	013	385160	O	1970
HAWK SPRINGS	GOSHEN	WY	015	008156	OA	1983	KREJCI	NIOBRARA	WY	027	387346	O	1960
HAWKEYE	CAMPBELL	WY	005	310388	O	1988	KREJCI NORTH	NIOBRARA	WY	027	387377	O	1964
HAY	CAMPBELL	WY	005	001177	O	1981	KUEHNE RANCH	CAMPBELL	WY	005	388261	OA	1965
HAY CREEK	WESTON	WY	045	310822	OA	1949	KUEHNE RANCH EAST	CAMPBELL	WY	005	388270	OA	1972
HAY RESERVOIR	SWEETWATER	WY	037	310871	N	1976	KUEHNE RANCH NE	CAMPBELL	WY	005	010498	O	1985
HAYBARN	FREMONT	WY	013	001178	OA	1981	KUEHNE RANCH SE	CAMPBELL	WY	005	388292	OA	1967
HAYSTACK	CARBON	WY	007	311597	N	1978	KUEMMERLE	WESTON	WY	045	388323	O	1948
HAYSTACK	SWEETWATER	WY	037	311597	N	1978	KUMMERFELD	CROOK	WY	011	388509	OA	1960
HEART MOUNTAIN	PARK	WY	029	313109	N	1948	KUMMERFELD WEST	CROOK	WY	011	388540	OA	1960
HEATH	CROOK	WY	011	313171	OA	1970	LA PRELE	CONVERSE	WY	009	392045	N	1964
HELDT DRAW	CAMPBELL	WY	005	314650	ON	1973	LABARGE	LINCOLN	WY	023	390557	ONA	1924
HELDT DRAW	JOHNSON	WY	019	314650	ON	1973	LABARGE	SUBLETTE	WY	035	390557	ONA	1924
HELLS DRAW	CAMPBELL	WY	005	010462	OA	1985	LAD	CROOK	WY	011	393774	OA	1971
HELLS HALF ACRE	NATRONA	WY	025	315200	N	1977	LAK RANCH	WESTON	WY	045	008195	OA	1984
HENRY	UINTA	WY	041	316798	OA	1980	LAKE CREEK	HOT SPRINGS	WY	017	395858	OA	1925
HENRY SOUTH	UINTA	WY	041	009029	ON	1984	LAKE RIDGE	SUBLETTE	WY	035	001536	N	1981
HERRICK	ALBANY	WY	001	318503	O	1947	LAMB	BIG HORN	WY	003	399237	OA	1913
HIAWATHA	SWEETWATER	WY	037	320139	N	1928	LAMONT	CARBON	WY	007	399609	N	1961
HICKEY MOUNTAIN	UINTA	WY	041	000651	N	1981	LANCE CREEK	NIOBRARA	WY	027	400136	ONA	1918
HIDDEN DOME	WASHAKIE	WY	043	000652	ON	1918	LANCE CREEK EAST	NIOBRARA	WY	027	400167	ON	1919
HIGGINS	SWEETWATER	WY	037	321534	N	1969	LANDER	FREMONT	WY	013	400260	OA	1909
HIGH ROAD	CAMPBELL	WY	005	008815	OA	1984	LANE	CAMPBELL	WY	005	400725	O	1979
HILDA	CAMPBELL	WY	005	011436	OA	1987	LANEY	CAMPBELL	WY	005	401004	O	1988
HILIGHT	CAMPBELL	WY	005	322681	ON	1969	LANEY WASH	SWEETWATER	WY	037	011465	N	1979
HINES	CAMPBELL	WY	005	323952	O	1971	LAZEART	LINCOLN	WY	023	008839	O	1984
HIRSCH	CAMPBELL	WY	005	324479	OA	1986	LAZY B	CAMPBELL	WY	005	405747	O	1969
HOBACK III	SUBLETTE	WY	035	016633	N	1970	LEBAR	CONVERSE	WY	009	407135	O	1962
HOE CREEK	CAMPBELL	WY	005	326185	OA	1964	LEE DRAW	CAMPBELL	WY	005	001556	O	1981
HOGS DRAW	CONVERSE	WY	009	326899	O	1974	LEGACY	SWEETWATER	WY	037	013005	OA	1988
HOGSBACK	LINCOLN	WY	023	326805	N	1955	LEIMSER	NIOBRARA	WY	027	409026	OA	1965
HOGSBACK	SUBLETTE	WY	035	326805	N	1955	LEO	SWEETWATER	WY	037	410328	O	1975
HOGSBACK SOUTH	LINCOLN	WY	023	008166	N	1984	LEROY	UINTA	WY	041	411227		
HOGSBACK SOUTH	SUBLETTE	WY	035	008166	N	1984	LEUCITE HILLS	SWEETWATER	WY	037	411723	O	1969
HOLLER DRAW	JOHNSON	WY	019	327967	ON	1974	LEVERETT	NIOBRARA	WY	027	411893	O	1954
HOME	CAMPBELL	WY	005	329800									

WYOMING

Field Name	County Name	State Sub	Co Code	Field Code	Field Type	Field Disc Year	Field Name	County Name	State Sub	Co Code	Field Code	Field Type	Field Disc Year
LITTLE BUCK CREEK (NEW)	NIOBRARA	WY	027	417978	OA	1980	MIDDLE MOUNTAIN	SWEETWATER	WY	037	471722	ON	1952
LITTLE BUFFALO BASIN	HOT SPRINGS	WY	017	418009	ON	1914	MIDDLE PINY CREEK	SUBLETTE	WY	035	471753	ON	1952
LITTLE BUFFALO BASIN	PARK	WY	029	418009	ON	1914	MIDDLE PRONG	CAMPBELL	WY	005	471763	O	1978
LITTLE BUGHER DRAW	JOHNSON	WY	019	000700	N	1979	MIDWAY	NATRONA	WY	025	472745	O	1931
LITTLE DOME	FREMONT	WY	013	418443	N	1958	MIDWAY SOUTH	NATRONA	WY	025	472993	O	1978
LITTLE GRASS CREEK	HOT SPRINGS	WY	017	418567	N	1917	MIKES DRAW	CONVERSE	WY	009	473476	O	1973
LITTLE LARAMIE	ALBANY	WY	001	418908	OA	1948	MILICH DITCH	UINTA	WY	041	009462	OA	1985
LITTLE MEDICINE BOW	CARBON	WY	007	418970	OA	1953	MILL SOUTH	CAMPBELL	WY	005	474419	O	1971
LITTLE MISSOURI	CROOK	WY	011	419001	O	1986	MILLER CREEK	CROOK	WY	011	474667	O	1959
LITTLE MITCHELL CREEK	CAMPBELL	WY	005	419032	OA	1966	MILLER CREEK EAST	CROOK	WY	011	474677	N	1963
LITTLE MO	CROOK	WY	011	419063	OA	1965	MILLER CREEK ROAD	CAMPBELL	WY	005	001526	O	1998
LITTLE MONUMENT	LINCOLN	WY	023	006138	N	1983	MILLER CREEK WEST	CROOK	WY	011	474729	O	1963
LITTLE MONUMENT	SWEETWATER	WY	037	006138	N	1983	MILLER RANCH	SUBLETTE	WY	035	474853	O	1968
LITTLE PINE	CAMPBELL	WY	005	015773	O		MILL-GILLETTE	CAMPBELL	WY	005	474370	ONA	1962
LITTLE POLECAT	PARK	WY	029	419187	ON	1922	MILLION CREEK	JOHNSON	WY	019	012233	N	1987
LITTLE POWDER	CAMPBELL	WY	005	001580	OA	1981	MINTURN	CAMPBELL	WY	005	477100	O	1974
LITTLE SAND DRAW	HOT SPRINGS	WY	017	419559	OA	1949	MISSOURI	CROOK	WY	011	011513	O	1987
LITTLE SNAKE	SWEETWATER	WY	037	419621	N	1962	MITCHELL BREAKS	CAMPBELL	WY	005	001543	O	1998
LITTLE THUNDER	CAMPBELL	WY	005	000702	N	1979	MITCHELL CREEK	CAMPBELL	WY	005	478976	O	1953
LITTLE WORM CREEK	SWEETWATER	WY	037	419962	ON	1959	MONETA HILLS	FREMONT	WY	013	481651	N	1962
LIZARD HEAD	CONVERSE	WY	009	015774	O		MONETA HILLS	NATRONA	WY	025	481651	N	1984
LOBLOLLY	CAMPBELL	WY	005	006140	O	1983	MONGOOSE	CAMPBELL	WY	005	012400	N	1988
LODGEPOLE CREEK	WESTON	WY	045	000703	OA	1949	MONUMENT BUTTE	SWEETWATER	WY	037	483077	N	1978
LOGAN DRAW	CAMPBELL	WY	005	422784	N	1980	MONUMENT LAKE	SWEETWATER	WY	037	483153	N	1977
LONE CEDAR	CAMPBELL	WY	005	008819	OA	1984	MOORCROFT	CROOK	WY	011	483573	OA	1887
LONETREE CREEK	WESTON	WY	045	425171	O	1949	MOORCROFT EAST	CROOK	WY	011	008245	OA	1984
LONG BUTTE	FREMONT	WY	013	425371	N	1982	MOORCROFT WEST	CROOK	WY	011	483604	OA	1956
LONG BUTTE	NATRONA	WY	025	425371	N	1983	MOORE	CONVERSE	WY	009	483635	OA	1984
LONG GREEN	NIOBRARA	WY	027	425481	O	1954	MOORE RANCH	JOHNSON	WY	019	483814	O	1971
LONG TREE	CAMPBELL	WY	005	000710	O	1980	MOOSE DRAW	SHERIDAN	WY	033	000739	N	1980
LONG TREE NORTH	CAMPBELL	WY	005	011489	O	1987	MORAN	CAMPBELL	WY	005	484565	OA	1984
LONGS CREEK	FREMONT	WY	013	000711	ON	1948	MOREL	CROOK	WY	011	484875	O	1987
LOOKOUT WASH	CARBON	WY	007	001501	N	1998	MORRISSEY	NIOBRARA	WY	027	001731	O	1981
LOOP	CONVERSE	WY	009	426876	O	1981	MORSE	CAMPBELL	WY	005	486363	OA	1971
LOST CABIN	FREMONT	WY	013	428209	ON	1957	MORTON	CONVERSE	WY	009	486611	O	1967
LOST CREEK	FREMONT	WY	013	428271	N	1976	MOSEBAR	CAMPBELL	WY	005	008246	OA	1982
LOST CREEK	SWEETWATER	WY	037	428271	N	1972	MOSEBAR DRAW	CAMPBELL	WY	005	016621	O	1997
LOST CREEK BASIN	SWEETWATER	WY	037	000713	N	1981	MOXA	LINCOLN	WY	023	489773	N	1961
LOST CREEK BUTTE	SWEETWATER	WY	037	017064	N	2002	MOXA	SWEETWATER	WY	037	489773	N	1961
LOST DOME	NATRONA	WY	025	001520	O	1998	MOXA	UINTA	WY	041	489773	N	1961
LOST SOLDIER	FREMONT	WY	013	428550	ONA	1916	MT ROGERS	FREMONT	WY	013	491138	N	1956
LOST SOLDIER	SWEETWATER	WY	037	428550	ONA	1916	MUD CREEK	HOT SPRINGS	WY	017	491789	O	1982
LOST SPRINGS	NIOBRARA	WY	027	428581	O	1971	MUD LAKE	SWEETWATER	WY	037	492037	O	1959
LOST VALLEY	SWEETWATER	WY	037	428767	O	1980	MUDY CREEK	LARAMIE	WY	021	492223	OA	1977
LOVELL	BIG HORN	WY	003	430007	O	1959	MUDDY RIDGE	FREMONT	WY	013	492254	N	1961
LOVELL DRAW	BIG HORN	WY	003	430010	O	1977	MULE CREEK	NIOBRARA	WY	027	493246	OA	1919
LOX	NATRONA	WY	025	431061	N	1921	MULE CREEK WEST	NIOBRARA	WY	027	493308	OA	1927
LUCKEY DITCH	UINTA	WY	041	009141	ON	1985	MULE HERDER	CROOK	WY	011	010138	O	1986
LUCKY LINDY	CONVERSE	WY	009	008820	O	1984	MULLIGAN DRAW	SWEETWATER	WY	037	013553	N	1990
L-X BAR	CAMPBELL	WY	005	000689	ON	1973	MURPHY DOME	HOT SPRINGS	WY	017	494672	O	1949
LYNDE	CAMPBELL	WY	005	014868	N	1994	MURPHY DOME	WASHAKIE	WY	043	494672	O	1949
LYSITE	FREMONT	WY	013	436643	ON	1963	MUSH CREEK	WESTON	WY	045	495137	OA	1943
MAC	CAMPBELL	WY	005	438326	OA	1970	MUSH CREEK NORTH	WESTON	WY	045	495168	O	1965
MADDEN	FREMONT	WY	013	439566	O	1968	MUSH CREEK WEST	WESTON	WY	045	495230	OA	1949
MADDEN	NATRONA	WY	025	439566	N	1979	MUSKRAT	FREMONT	WY	013	495447	ON	1928
MADER DRAW	CAMPBELL	WY	005	008220	OA	1983	MUSKRAT EAST	FREMONT	WY	013	495478	N	1945
MAHONEY DOME	CARBON	WY	007	000719	O	1919	N T	SWEETWATER	WY	037	016635	N	1982
MAHONEY DOME EAST	CARBON	WY	007	005632	N	1923	NAMES HILL	LINCOLN	WY	023	015001	N	1994
MAHONEY DRAW	SWEETWATER	WY	037	441443	N	1978	NAPIER ROAD	CAMPBELL	WY	005	008249	O	1982
MAHONEY SOUTH	CARBON	WY	007	000720	ON	1978	NEAL RESERVOIR	NATRONA	WY	025	000744	N	1978
MAKI CREEK	SUBLETTE	WY	035	000721	N	1980	NEFF	SWEETWATER	WY	037	501425	N	1967
MALLARD	CAMPBELL	WY	005	442387	OA	1991	NEIBER DOME	WASHAKIE	WY	043	501611	OA	1947
MALMQUIST	CAMPBELL	WY	005	008821	OA	1984	NETA	CAMPBELL	WY	005	002197	O	1985
MAMMOTH HOLLOW	LINCOLN	WY	023	008822	O	1984	NEWCASTLE	WESTON	WY	045	505734	OA	1941
MANDERSON	BIG HORN	WY	003	443472	ON	1951	NICK RAY	JOHNSON	WY	019	001761	ON	1981
MANDERSON SOUTH	BIG HORN	WY	003	443503	O	1951	NICKEY	SWEETWATER	WY	037	000218	N	1980
MANNING	CONVERSE	WY	009	444216	O	1970	NIGHT CREEK	CAMPBELL	WY	005	010569	O	1985
MAPES	CAMPBELL	WY	005	445232	O	1984	NINEMILE	CAMPBELL	WY	005	001957	O	1981
MARIANNE	SWEETWATER	WY	037	447176	N	1980	NIPPLE	JOHNSON	WY	019	000747	O	1977
MARNIE	CAMPBELL	WY	005	008227	O	1982	NITCHIE GULCH	SWEETWATER	WY	037	508858	N	1962
MARNIE SOUTH	CAMPBELL	WY	005	012396	O	1988	NO WATER CREEK	WASHAKIE	WY	043	509394	OA	1968
MARSHALL	WASHAKIE	WY	043	449393	OA	1967	NORTH FARK	JOHNSON	WY	019	512556	OA	1951
MARTIN SPRINGS	CONVERSE	WY	009	450000	OA	1975	NORTH STAR	CAMPBELL	WY	005	512649	OA	1986
MARY DRAW	CAMPBELL	WY	005	006361	N	1982	NORTHLINE	PARK	WY	029	000750	ON	1977
MARY DRAW	CONVERSE	WY	009	006361	N	1982	NOTCHES	NATRONA	WY	025	513517	ONA	1923
MARYS RESERVOIR	CAMPBELL	WY	005	012397	O	1988	NOWOOD	WASHAKIE	WY	043	514013	O	1950
MASON	SUBLETTE	WY	035	451346	N	1988	NOWOOD SE	WASHAKIE	WY	043	000752	O	1951
MASSACRE HILL	SWEETWATER	WY	037	451625	O	1963	NUTCRACKER	CONVERSE	WY	009	012242	OA	1987
MASTERSON	SWEETWATER	WY	037	452121	N	1970	O'BRIEN SPRINGS	CARBON	WY	007	518922	ON	1956
MAT	WESTON	WY	045	452183	O	1970	OCEAN LAKE	FREMONT	WY	013	010141	N	1986
MATHERS	CONVERSE	WY	009	452493	OA	1976	OCONOR	CAMPBELL	WY	005	519387	O	1960
MAVERICK SPRINGS	FREMONT	WY	013	454198	OA	1917	ODEKKOVEN	CAMPBELL	WY	005	520069	O	1968
MAVERICK SPRINGS SE	FREMONT	WY	013	454229	OA	1967	OGALLALA HILLS	CONVERSE	WY	009	010574	OA	1985
MAY	CAMPBELL	WY	005	454880	O	1967	OIL MOUNTAIN	NATRONA	WY	025	520906	O	1945
MAYS DORF	CAMPBELL	WY	005	455700	OA	1976	OIL SPRINGS	CARBON	WY	007	520968	N	1938
MCCRERY	CAMPBELL	WY	005	006144	OA	1983	OK	CAMPBELL	WY	005	521200	OA	1973
MCCULLOCH PEAK	PARK	WY	029	458763	N	1962	OKIE DRAW	NATRONA	WY	025	000757	O	1953
MCPHERSON SPRINGS	SWEETWATER	WY	037	000733	N	1979	OLDS	CROOK	WY	011	523448	O	1975
M-D	CAMPBELL	WY	005	437706	O	1967	OLMSTEAD	CAMPBELL	WY	005	524564	OA	1964
M-D	CROOK	WY	011	437706	O	1967	OLSEN	CAMPBELL	WY	005	524905	O	1965
M-D NORTH	CAMPBELL	WY	005	008219	OA	1984	OPAL	LINCOLN	WY	023	526176	N	1959
MEADOW CREEK	JOHNSON	WY	019	463762	ON	1950	OPAL BENCH	LINCOLN	WY	023	001805	N	1977
MEADOW CREEK EAST	JOHNSON	WY	019	463793	OA	1950	OREGON BASIN	PARK	WY	029	527672	ONA	1912
MEADOW CREEK MIDDLE	JOHNSON	WY	019	016634	O	1952	OREGON BASIN SE	PARK	WY	029	527687	N	1955
MEADOW CREEK NORTH	JOHNSON	WY	019	463824	OA	1949	OREGON BASIN WEST	PARK	WY	029	527734	O	1955
MEADOW CREEK WEST	JOHNSON	WY	019	463886	O	1948	ORMSBY	NATRONA	WY	025	528478	O	1975
MEADOWLARK	CAMPBELL	WY	005	014872	N	1994	ORMSBY ROAD	CONVERSE	WY	009	013723	OA	1991
MEDICINE BOW SOUTH	CARBON	WY	007	464909	OA	1954	ORPHA	CONVERSE	WY	009	010578	OA	1985
MEETEETSE	PARK	WY	029	465777	ON	1954	OSAGE	WESTON	WY	045	529036	OA	1919
MEGAS	SWEETWATER	WY	037	000734	N	1979	OSBORNE DRAW	SWEETWATER	WY	037	000219	N	1971
MEIGH RANCH	FREMONT	WY	013	015795	N		OSHTO	CROOK	WY	011	529625	OA	1965
MELLOTT RANCH	CROOK	WY	011	466800	OA	1960	OTE CREEK	SUBLETTE	WY	035	000760	N	1976
MELTON	CARBON	WY	007	467017	O	1965	OTTIE DRAW	CAMPBELL	WY				

Field Name	County Name	State Sub	Co Code	Field Code	Field Disc Type	Year	Field Name	County Name	State Sub	Co Code	Field Code	Field Disc Type	Year
PASTURE CANYON	NATRONA	WY	025	016637	N	1982	RED TIGER	CAMPBELL	WY	005	017311	N	1999
PATRICK DRAW	SWEETWATER	WY	037	542555	ON	1959	REEL	CAMPBELL	WY	005	593715	OA	1962
PATRICK DRAW NORTH	SWEETWATER	WY	037	542585	N	1974	REISER CANYON	SWEETWATER	WY	037	007779	N	1979
PAUL	CAMPBELL	WY	005	543150	O	1970	REMINGTON CREEK	SHERIDAN	WY	033	595544	OA	1968
PAVILLION	FREMONT	WY	013	544018	N	1960	RENO	JOHNSON	WY	019	596257	OA	1965
PAVILLION NW	FREMONT	WY	013	544049	N	1967	RENO EAST	JOHNSON	WY	019	596319	OA	1966
PAYNE	CAMPBELL	WY	005	545010	OA	1969	RESERVOIR CREEK	CAMPBELL	WY	005	596567	ON	1970
PEBBLE BEACH	CROOK	WY	011	012410	O	1988	REX LAKE	ALBANY	WY	001	597094	ON	1923
PEDRO	WESTON	WY	045	547700	OA	1922	REYNOLDS RANCH	CROOK	WY	011	597404	O	1972
PENNEY GULCH	PARK	WY	029	012826	N	1982	RIDGEVIEW	CAMPBELL	WY	005	013058	OA	1989
PHEASANT	JOHNSON	WY	019	553722	O	1965	RIGHT A WAY	CAMPBELL	WY	005	005324	O	1982
PHILLIPS CREEK	CONVERSE	WY	009	000767	N	1980	RILEY RIDGE	SUBLETTE	WY	035	000782	N	1980
PHOENIX	JOHNSON	WY	019	554373	OA	1985	RIM	CARBON	WY	007	601558	O	1974
PICKET LAKE	SWEETWATER	WY	037	554664	ON	1978	RIM ROCK	SWEETWATER	WY	037	000783	N	1980
PICKREL RANCH	CAMPBELL	WY	005	554931	OA	1965	RIM UNIT	SWEETWATER	WY	037	012263	N	1988
PIERCE	CAMPBELL	WY	005	555303	OA	1985	RITTER	NATRONA	WY	025	603496	OA	1956
PIETRA	SWEETWATER	WY	037	015017	N	1994	RIVER BEND	NATRONA	WY	025	603744	O	1965
PILOT BUTTE	FREMONT	WY	013	556133	ONA	1916	RIVERTON DOME	FREMONT	WY	013	604178	ONA	1949
PILOT BUTTE SOUTH	FREMONT	WY	013	556202	O	1951	RIVERTON DOME EAST	FREMONT	WY	013	000786	N	1965
PINE BLUFFS	LARAMIE	WY	021	556512	OA	1955	ROAD HOLLOW	LINCOLN	WY	023	001952	N	1981
PINE BLUFFS SOUTH	LARAMIE	WY	021	556543	O	1962	ROADS	UINTA	WY	041	011569	O	1982
PINE CANYON	SWEETWATER	WY	037	556605	ON	1964	ROBBERS GULCH	CARBON	WY	007	605458	ON	1962
PINE LODGE	NIORARA	WY	027	556884	O	1961	ROBERT DRAW	NIORARA	WY	027	010163	N	1986
PINE MOUNTAIN	NATRONA	WY	025	557008	ON	1914	ROBIN	SWEETWATER	WY	037	606264	N	1971
PINE RIDGE	CROOK	WY	011	557101	O	1960	ROBINSON RANCH	CROOK	WY	011	606605	O	1958
PINE TREE	CAMPBELL	WY	005	557256	ONA	1976	ROBINSON RANCH EAST	CROOK	WY	011	606636	O	1961
PINE TREE	CONVERSE	WY	009	557256	ONA	1976	ROBINSON RANCH SOUTH	CROOK	WY	011	606667	O	1964
PINEDALE	SUBLETTE	WY	035	557318	N	1955	ROCK CORRAL	NIORARA	WY	027	008299	O	1984
PINEY	CAMPBELL	WY	005	557473	OA	1981	ROCK CREEK	CAMPBELL	WY	005	607659	OA	1988
PINEY CREEK	CONVERSE	WY	009	557477	OA	1973	ROCK DRAW	NIORARA	WY	027	001215	O	1981
PINNACLE	CAMPBELL	WY	005	557659	OA	1969	ROCK RIVER	CARBON	WY	007	608248	OA	1918
PINNACLE DIVIDE	CAMPBELL	WY	005	008280	O	1984	ROCKHOPPER	CAMPBELL	WY	005	001578	O	1998
PIONEER	SWEETWATER	WY	037	557938	N	1959	ROCKING CHAIR	LINCOLN	WY	023	608821	N	1973
PIPELINE CROSSING	SWEETWATER	WY	037	000770	N	1977	ROCKY BUTTE	CAMPBELL	WY	005	008827	OA	1984
PISTOL	WASHAKIE	WY	043	007445	OA	1983	ROCKY FORD	CROOK	WY	011	609364	O	1909
PITCHFORK	PARK	WY	029	558589	O	1930	ROCKY HILL	CAMPBELL	WY	005	000788	ON	1978
PLATTE RIVER BEND	CARBON	WY	007	559721	O	1964	ROCKY POINT	CAMPBELL	WY	005	609550	ON	1961
PLAYA	SWEETWATER	WY	037	559814	ON	1958	ROEHRS	CAMPBELL	WY	005	610325	OA	1966
PLEASANT VALLEY	CAMPBELL	WY	005	560651	OA	1963	ROEHRS SOUTH	CAMPBELL	WY	005	001637	O	1998
PLEASANTDALE	CAMPBELL	WY	005	560945	O	1975	ROLFF LAKE	FREMONT	WY	013	611193	OA	1957
PLUM CANYON	WESTON	WY	045	001871	O	1981	ROLFF LAKE NW	FREMONT	WY	013	000789	O	1959
PLUNKETT	FREMONT	WY	013	561705	O	1909	ROSE CREEK	PARK	WY	029	613239	OA	1957
POINT OF ROCKS	SWEETWATER	WY	037	562806	ON	1963	ROSE DOME	BIG HORN	WY	003	012841	O	1977
POISON CREEK	FREMONT	WY	013	562899	ON	1961	ROSER	SWEETWATER	WY	037	613936	N	1971
POISON DRAW	CONVERSE	WY	009	562908	O	1972	ROSS (009)	CONVERSE	WY	009	013286	OA	1983
POISON SPIDER	NATRONA	WY	025	562930	ON	1919	ROUGH DRAW	CAMPBELL	WY	005	615254	N	1990
POISON SPIDER WEST	NATRONA	WY	025	562961	OA	1948	ROUND TABLE	SWEETWATER	WY	037	615812	O	1967
POISON SPRING CREEK	NATRONA	WY	025	563023	OA	1958	ROURKE GAP	CAMPBELL	WY	005	616142	O	1973
POLAR BAR	SWEETWATER	WY	037	015018	N	1992	ROUTE 59	CAMPBELL	WY	005	016812	N	1994
POLO	LARAMIE	WY	021	563860	O	1978	ROYAL DRAW	CAMPBELL	WY	005	009145	O	1985
PONDEROSA RIDGE	CROOK	WY	011	013046	O	1989	ROZET	CAMPBELL	WY	005	617238	OA	1959
PONY CREEK	FREMONT	WY	013	565162	N	1969	ROZET EAST	CAMPBELL	WY	005	617269	OA	1961
POPO AGIE	FREMONT	WY	013	565863	O	1974	ROZET SOUTH	CAMPBELL	WY	005	617300	OA	1965
POPSKULL	CONVERSE	WY	009	013047	OA	1989	ROZET WEST	CAMPBELL	WY	005	617331	OA	1967
PORCUPINE	CAMPBELL	WY	005	566030	ON	1969	RUBEN	SUBLETTE	WY	035	617774	OA	1969
POST DRAW	JOHNSON	WY	019	000771	ON	1975	RULE	CAMPBELL	WY	005	001230	OA	1985
POTTER MOUNTAIN	SWEETWATER	WY	037	568603	N	1956	RUMPH	CAMPBELL	WY	005	009917	O	1985
POVERTY DITCH	ALBANY	WY	001	001881	O	1981	RUSS	SUBLETTE	WY	035	619820	O	1967
POWDER RIVER	NATRONA	WY	025	569099	N	1917	RYCKMAN CREEK	UINTA	WY	041	621470	ON	1976
POWDER SPRINGS	SWEETWATER	WY	037	569130	N	1970	SA CREEK	CAMPBELL	WY	005	001715	O	1998
POWELL	CAMPBELL	WY	005	569347	ONA	1954	SADDLE BAG	SWEETWATER	WY	037	001240	N	1981
POWELL	CONVERSE	WY	009	569347	ONA	1953	SADDLE RIDGE	SUBLETTE	WY	035	623604	OA	1962
POWNALL RANCH	CAMPBELL	WY	005	569626	OA	1960	SADDLE ROCK	NATRONA	WY	025	013413	OA	1990
PRAIRIE CREEK	CAMPBELL	WY	005	570448	OA	1960	SAGE CREEK	BIG HORN	WY	003	623914	OA	1948
PRAIRIE CREEK	CROOK	WY	011	570448	OA	1960	SAGE CREEK	PARK	WY	029	623914	OA	1948
PRAIRIE CREEK SOUTH	CROOK	WY	011	010158	O	1986	SAGE CREEK ANTICLINE	FREMONT	WY	013	623945	O	1916
PRAIRIE DOG CREEK	SHERIDAN	WY	033	570510	N	1992	SAGE CREEK NORTH	FREMONT	WY	013	623976	O	1947
PRB COAL BED	CAMPBELL	WY	005	016638	N	1992	SAGE CREEK WEST	PARK	WY	029	624007	O	1952
PRB COAL BED	CONVERSE	WY	009	016638	N	1992	SAGE SPRING CREEK	NATRONA	WY	025	624069	OA	1949
PRB COAL BED	JOHNSON	WY	019	016638	N	1992	SAGEBUSH	BIG HORN	WY	003	013290	O	1989
PRB COAL BED	SHERIDAN	WY	033	016638	N	1992	SALAZAR	SWEETWATER	WY	037	624984	N	1975
PREP	CAMPBELL	WY	005	571719	OA	1963	SALT CREEK	NATRONA	WY	025	626270	ONA	1889
PRETTY WATER CREEK	SWEETWATER	WY	037	571998	N	1962	SALT CREEK EAST	NATRONA	WY	025	626301	OA	1951
PRIMITIVE	SWEETWATER	WY	037	009048	N	1985	SALT CREEK SOUTH	NATRONA	WY	025	626394	O	1917
PRIVAGE	NIORARA	WY	027	001893	O	1981	SALT CREEK WEST	NATRONA	WY	025	626425	OA	1917
PRONG CREEK	CROOK	WY	011	573393	OA	1959	SALT SAGE DRAW	SWEETWATER	WY	037	013740	N	1991
PRONG CREEK WEST	CROOK	WY	011	013279	O	1989	SALT WELLS	SWEETWATER	WY	037	627014	N	1949
PROSPECT CREEK	HOT SPRINGS	WY	017	573517	O	1963	SAND BUTTE	SWEETWATER	WY	037	629711	N	1960
PROSPECT CREEK SOUTH	HOT SPRINGS	WY	017	573548	O	1969	SAND CREEK	WASHAKIE	WY	043	629742	ON	1947
PULLIUM	WASHAKIE	WY	043	005315	O	1982	SAND CREEK NORTH	SAND CREEK	WY	009	629773	OA	1986
PUMPKIN BUTTES	CAMPBELL	WY	005	574842	ON	1977	SAND DRAW NORTH	FREMONT	WY	013	629835	ON	1953
PUMPKIN CREEK	JOHNSON	WY	019	574889	OA	1969	SAND DRAW SOUTH	FREMONT	WY	013	629886	ON	1946
PURPLE SAGE	CONVERSE	WY	009	005316	O	1982	SAND DUNES	CONVERSE	WY	009	629897	ON	1981
QUEALY	ALBANY	WY	001	579329	O	1934	SAND HILLS	NATRONA	WY	025	630052	O	1967
QUEST	WESTON	WY	045	579684	OA	1974	SAND MESA	FREMONT	WY	013	630284	N	1978
QUINN	CAMPBELL	WY	005	580135	OA	1971	SAND ROCK	CAMPBELL	WY	005	001252	O	1981
R T	CROOK	WY	011	582066	OA	1967	SANDBAR EAST	CAMPBELL	WY	005	630579	OA	1968
R W CREEK	CAMPBELL	WY	005	001912	O	1981	SANDBAR WEST	CAMPBELL	WY	005	630610	OA	1968
RABBIT EARS	CAMPBELL	WY	005	582159	O	1983	SANDY BEND	SWEETWATER	WY	037	631323	N	1960
RADERVILLE	NATRONA	WY	025	582593	OA	1955	SAPPHIRE	JOHNSON	WY	019	633524	OA	1983

WYOMING

Field Name	County Name	State Sub	Co Code	Field Code	Field Disc Type Year	Field Name	County Name	State Sub	Co Code	Field Code	Field Disc Type Year
SHALLOW CREEK	SWEETWATER	WY	037	647303	N 1981	SULPHUR CREEK WEST	UINTA	WY	041	687558	N 1979
SHANNON	NATRONA	WY	025	647754	O 1889	SUMMERFIELD	CAMPBELL	WY	005	688047	OA 1988
SHARP	CAMPBELL	WY	005	648234	O 1975	SUN RANCH	NATRONA	WY	025	011600	O 1987
SHARP NOSE	FREMONT	WY	013	648250	N 1964	SUNSHINE SOUTH	PARK	WY	029	690310	O 1928
SHAWNEE	CONVERSE	WY	009	648715	ON 1934	SUNSHINE NORTH	PARK	WY	029	690341	O 1926
SHEARING PEN DRAW	CAMPBELL	WY	005	012279	OA 1987	SUPERHORNET	CAMPBELL	WY	005	013306	O 1989
SHEEP CAMP	SWEETWATER	WY	037	649225	N 1976	SUPPLY CREEK	CONVERSE	WY	009	001341	O 1981
SHEEP CREEK	FREMONT	WY	013	649242	O 1935	SURPRISE	CAMPBELL	WY	005	690527	O 1979
SHEEP POINT	PARK	WY	029	649304	O 1957	SUSSEX	JOHNSON	WY	019	691054	OA 1948
SHELDON	FREMONT	WY	013	649831	ONA 1925	SUSSEX WEST	JOHNSON	WY	019	691085	ONA 1951
SHELDON NW	FREMONT	WY	013	649893	OA 1954	SWAN	SWEETWATER	WY	037	691620	ON 1970
SHELDON WEST	FREMONT	WY	013	649955	OA 1968	SWARTZ DRAW	CAMPBELL	WY	005	001344	OA 1981
SHELL CREEK	SWEETWATER	WY	037	650017	OA 1977	SWEDE DRAW	NIOBRARA	WY	027	010632	OA 1986
SHELL DRAW	CAMPBELL	WY	005	090955	ON 1985	T A BUTTES	CAMPBELL	WY	005	011601	O 1987
SHERARD	CARBON	WY	007	650792	ONA 1942	T E RANCH	PARK	WY	029	695016	O 1959
SHERARD ANTICLINE	WASHAKIE	WY	043	099932	O 1961	TABLE MOUNTAIN	JOHNSON	WY	019	695460	O 1977
SHERARD NORTH	CARBON	WY	007	010184	N 1942	TABLE ROCK	SWEETWATER	WY	037	695481	N 1946
SHERWIN	WESTON	WY	045	000808	OA 1954	TABLE ROCK SW	SWEETWATER	WY	037	695512	N 1955
SHERWOOD	NATRONA	WY	025	651660	ONA 1954	TANNER	CAMPBELL	WY	005	697341	O 1991
SHIPPY	CAMPBELL	WY	005	009935	OA 1985	TAYLOR	CAMPBELL	WY	005	698488	OA 1982
SHOSHONE	PARK	WY	029	653892	OA 1929	TAYLOR	CONVERSE	WY	009	698488	OA 1982
SHOSHONE NORTH	PARK	WY	029	653923	O 1952	TAYLOR	JOHNSON	WY	019	698488	OA 1982
SHOSHONE SOUTH	PARK	WY	029	653954	O 1947	TAYLOR RANCH	UINTA	WY	041	010214	N 1986
SHOSHONI	FREMONT	WY	013	653985	N 1969	TEAPOT DOME (NPR 3)	NATRONA	WY	025	699465	ON 1922
SHURTLEFF CREEK	UINTA	WY	041	005349	O 1982	TEAPOT EAST	NATRONA	WY	025	699434	O 1927
SHUTE CREEK	LINCOLN	WY	023	654717	N 1975	TEAPOT WEST	NATRONA	WY	025	699507	ON 1950
SI TANKA	NATRONA	WY	025	014057	O 1991	TEN MILE DRAW	SWEETWATER	WY	037	701108	N 1962
SIBERIA RIDGE	SWEETWATER	WY	037	654899	N 1976	TEPEE FLATS	NATRONA	WY	025	000220	N 1981
SIDDON	BIG HORN	WY	003	000809	O 1977	TERRACE	CAMPBELL	WY	005	701945	OA 1986
SIDNER DRAW	CROOK	WY	011	012425	O 1988	TERRY	PARK	WY	029	702193	N 1966
SIERRA MADRE	CARBON	WY	007	001303	ON 1979	TERRY DRAW	CROOK	WY	011	008831	O 1984
SIEVERS	CAMPBELL	WY	005	655390	OA 1975	TERRY PEAK	LARAMIE	WY	021	008341	O 1984
SILO	LARAMIE	WY	021	655814	OA 1981	TEXAS TRAIL	CROOK	WY	011	703102	OA 1974
SILVER TIP	PARK	WY	029	656419	ON 1948	THOLSON	CAMPBELL	WY	005	704813	OA 1969
SILVER TIP SOUTH	PARK	WY	029	656725	OA 1974	THOMAS	CAMPBELL	WY	005	704875	O 1969
SIMPSON GULCH	SWEETWATER	WY	037	657120	O 1977	THOMAS CANYON	UINTA	WY	041	001357	ON 1981
SIMPSON NORTH	CAMPBELL	WY	005	012426	O 1988	THOMPSON	WESTON	WY	045	705216	O 1972
SIMPSON RANCH	CAMPBELL	WY	005	657178	OA 1971	THOMPSON CREEK	CROOK	WY	011	008832	O 1984
SIMPSON RIDGE	CARBON	WY	007	657209	ON 1923	THOMPSON RANCH	FREMONT	WY	013	705340	O 1962
SINKHOLE	SWEETWATER	WY	037	015813	N 1973	THORNTON	CROOK	WY	011	705805	O 1915
SIXMILE SPRING	SWEETWATER	WY	037	658697	N 1962	THORNTON	WESTON	WY	045	705805	O 1915
SKELTON DOME	HOT SPRINGS	WY	017	659387	N 1954	THORNTON NORTH	CROOK	WY	011	014066	OA 1991
SKULL CREEK	WESTON	WY	045	659883	OA 1946	THORSON	CROOK	WY	011	008344	OA 1984
SKULL CREEK NORTH	NIOBRARA	WY	027	659914	ON 1946	THREE MILE	CAMPBELL	WY	005	706456	OA 1980
SKULL CREEK NORTH	WESTON	WY	045	659914	ON 1946	THRONE	CAMPBELL	WY	005	707014	OA 1971
SLATTERY	CAMPBELL	WY	005	660317	OA 1957	THUNDER CREEK	CAMPBELL	WY	005	707060	ON 1975
SLATTERY	CROOK	WY	011	660317	OA 1957	THUNDER CREEK	WESTON	WY	045	707060	ON 1975
SMELT CREEK	WASHAKIE	WY	043	660906	ONA 1950	TICK	CONVERSE	WY	009	000829	OA 1978
SMELTENN	CAMPBELL	WY	005	662100	ON 1977	TIERNEY	CARBON	WY	007	707543	N 1973
SMITH	CAMPBELL	WY	005	662146	O 1970	TIERNEY	SWEETWATER	WY	037	707543	N 1973
SMITH CANYON	NATRONA	WY	025	662177	N 1964	TIERNEY NORTH	SWEETWATER	WY	037	707547	N 1973
SMITH DRAW	NIOBRARA	WY	027	009058	OA 1985	TIMBER CREEK	CAMPBELL	WY	005	708502	OA 1958
SMITH RANCH	CARBON	WY	007	662642	N 1967	TIMBER CREEK NORTH	CAMPBELL	WY	005	014139	OA 1978
SMOKEY	SWEETWATER	WY	037	000817	N 1979	TIMBER CREEK NW	CAMPBELL	WY	005	708533	OA 1963
SMOKEY GAP	NATRONA	WY	025	663138	O 1956	TIMBER CREEK SHALLOW NORTH	CAMPBELL	WY	005	014298	OA 1992
SNACK CHARMER DRAW	CONVERSE	WY	009	008829	O 1984	TIMBER CREEK SOUTH	CAMPBELL	WY	005	012295	OA 1988
SNOWBANK	CARBON	WY	007	015785	N 1994	TIMBER ROCK	SWEETWATER	WY	037	015061	N 1994
SNYDER CREEK	NIOBRARA	WY	027	664161	OA 1954	TIP TOP	SUBLETTE	WY	035	709215	ON 1928
SOAP HOLE	CROOK	WY	011	664285	OA 1966	TIPPS	NATRONA	WY	025	709494	O 1963
SODA	SUBLETTE	WY	035	016636	N 1979	TIPTON	SWEETWATER	WY	037	709525	N 1970
SODA LAKE	NATRONA	WY	025	664378	OA 1980	TISDALE EAST	JOHNSON	WY	019	709649	O 1959
SODA WELL	CAMPBELL	WY	005	664409	O 1963	TISDALE NORTH	JOHNSON	WY	019	709711	O 1952
SODA WELL EAST	CAMPBELL	WY	005	664440	OA 1964	TODD	CAMPBELL	WY	005	710588	OA 1974
SOHARE	TETON	WY	039	001313	N 1981	TODD	WESTON	WY	045	710588	OA 1974
SOUTH FORK	WASHAKIE	WY	043	666672	OA 1947	TODD WEST	CROOK	WY	011	710805	N 1987
SPEARHEAD RANCH	CROOK	WY	011	017063	O 2002	TOLAND	CAMPBELL	WY	005	711239	O 1971
SPENCE DOME	CONVERSE	WY	009	668551	OA 1973	TOMCAT CREEK	CROOK	WY	011	711704	O 1959
SPINDLETOP	BIG HORN	WY	003	668997	O 1944	TORCHLIGHT	BIG HORN	WY	003	000830	OA 1913
SPINDLETOP NORTH	NATRONA	WY	025	669617	O 1922	TORRINGTON	GOSHEN	WY	015	713936	OA 1955
SPIRIT	NATRONA	WY	025	669648	O 1959	TOUGH CREEK	FREMONT	WY	013	001374	N 1981
SPOTTED HORSE	CROOK	WY	011	014290	O 1992	TRABING	JOHNSON	WY	019	714809	OA 1975
SPRING CREEK SOUTH	CAMPBELL	WY	005	670505	N 1972	TRACY	LARAMIE	WY	021	715006	O 1952
SPRING HOLE	PARK	WY	029	671012	OA 1929	TRAIL	SWEETWATER	WY	037	715254	N 1958
SPRING VALLEY	CAMPBELL	WY	005	005362	O 1983	TRAIL RIDGE	FREMONT	WY	013	715440	N 1958
SPRINGEN NORTH	UINTA	WY	041	671260	O 1900	TRAVA	CROOK	WY	011	009961	O 1986
SPRINGEN RANCH	CAMPBELL	WY	005	013561	O 1990	TRAVIS	FREMONT	WY	013	716184	O 1967
SPRINGER	CAMPBELL	WY	005	671477	OA 1968	TREASURE	SWEETWATER	WY	037	001378	N 1980
SPUR CREEK	GOSHEN	WY	015	671508	OA 1974	TRENCH	WASHAKIE	WY	043	014302	O 1992
SQUAW BUTTE	SUBLETTE	WY	035	672128	N 1992	TRIANGLE U	CAMPBELL	WY	005	717150	OA 1974
SQUAW BUTTE	FREMONT	WY	013	672582	N 1960	TRIANGLE U EAST	CAMPBELL	WY	005	015067	O 1994
SQUAW BUTTE	NATRONA	WY	025	672582	N 1960	TRITON	SWEETWATER	WY	037	718261	N 1980
SQUAW CREEK	CAMPBELL	WY	005	672624	O 1972	TROUT POND	CAMPBELL	WY	005	015068	O 1994
STAGE STOP	SWEETWATER	WY	037	675492	ON 1966	TRUMPETER	SWEETWATER	WY	037	014069	N 1991
STAGECOACH DRAW	SWEETWATER	WY	037	015049	N 1994	T-T ROAD	CAMPBELL	WY	005	008830	O 1984
STANDARD DRAW	CARBON	WY	007	676150	N 1979	TUFFY	WASHAKIE	WY	043	720098	OA 1969
STANDARD DRAW	SWEETWATER	WY	037	676150	N 1979	TUIT DRAW	CAMPBELL	WY	005	009150	OA 1985
STATE LINE	SWEETWATER	WY	037	677538	N 1959	TUMBLER RIDGE	HOT SPRINGS	WY	017	000833	O 1978
STEAD CANYON	LINCOLN	WY	023	678065	N 1964	TURNER	WESTON	WY	045	722175	O 1966
STEAD CANYON	SUBLETTE	WY	035	678065	N 1961	TURNERCREST	CAMPBELL	WY	005	010228	ONA 1978
STEAD CANYON	SWEETWATER	WY	037	678065	N 1964	TURTLE HILL	UINTA	WY	041	000835	N 1980
STEAMBOAT BUTTE	FREMONT	WY	013	678251	ONA 1943	TWELVE MILE	SWEETWATER	WY	037	014070	N 1991
STEAMBOAT MOUNTAIN	SWEETWATER	WY	037	006444	N 1978	TWENTY MILE HILL	NATRONA	WY	025	723330	O 1960
STEFFEN HILL	FREMONT	WY	013	678948	N 1978	TWENTY-ONE MILE BUTTE	CAMPBELL	WY	005	012434	O 1988
STEFFIN HILL	FREMONT	WY	013	680079	N 1982	TWIN BUTTES	SWEETWATER	WY	037	723516	N 1977
STEINLE RANCH	CONVERSE	WY	009	679262	OA 1973	TWIN CREEK	CAMPBELL	WY	005	723547	OA 1976
STEWART	CAMPBELL	WY	005	680421	OA 1965	TWIN FORK	SWEETWATER	WY	037	000836	N 1980
STEWART CREEK	SWEETWATER	WY	037	680427	N 1977	TWIN ROCKS	SWEETWATER	WY	037	723805	N 1956
STEWART EAST	CAMPBELL	WY	005	000820	O 1980	TWO RIMS	SWEETWATER	WY	037	014303	N 1992
STOCK POND	SWEETWATER	WY	037	681237	N 1978	TWO V CREEK	CAMPBELL	WY	005	724167	O 1963
STONE DRAW	CAMPBELL	WY	005	014061	N 1991	UTE	CAMPBELL	WY	005	730270	OA 1967
STONER	CROOK	WY	011	008330	O 1984	VERMILLION CREEK	SWEETWATER	WY	037	736450	N 1961
STONES THROW	CAMPBELL	WY	005	017312	N 2000	VERNE	LINCOLN	WY	023	736641	N 1993
STORE	CAMPBELL	WY	005	682870	O 1969	VERNE	UINTA	WY	041	736641	N 1975
STORM SHELTER	LINCOLN	WY	023	682950	N 1975	VI BAR RANCH	CROOK	WY	011	012438	OA 1988
STORM SHELTER	SWEETWATER	WY	037	682950	N 1975	VICTOR	CAMPBELL	WY	005	737798	O 1984
STOVE CREEK	UINTA	WY	041	683103	O 1973	V-TWO DRAW	CONVERSE	WY	009	008355	O 1982
STRAAG DRAW	CAMPBELL	WY	005	013076	O 1989	WAGENSEN	CAMPBELL	WY	005	009974	O 1985
STRATTON DRAW	SWEETWATER	WY	037	008332	N 1982	WAGON SPOKE	CAMPBELL	WY	005	744672	ON 1972
STRIKE	SWEETWATER	WY	037	684482	ONA 1993	WAGONHAMMER BUTTE	CAMPBELL	WY	005	016620	O 1997
SUBLETTE FLATS	SWEETWATER	WY	037	015790	N 1992	WAGONHOUND	HOT SPRINGS	WY	017	744660	O 1944
SUG											

FEDERAL OFFSHORE - LOUISIANA

Field Name	County Name	State Sub	Co Code	Field Code	Field Disc Type	Year	Field Name	County Name	State Sub	Co Code	Field Code	Field Disc Type	Year
WALKINGSTICK	WESTON	WY	045	009381	O	1985	FEDERAL OFFSHORE - LOUISIANA						
WALLACE	CAMPBELL	WY	005	746086	OA	1966	ATWATER VALLEY BLK 153	OFFSHORE-FEDERAL	LA00	995	862153		2001
WALLACE CREEK	NATRONA	WY	025	746117	ON	1960	ATWATER VALLEY BLK 37	OFFSHORE-FEDERAL	LA00	995	862037	N	2002
WALLACE NORTH	CAMPBELL	WY	005	746241	O	1993	ATWATER VALLEY BLK 575	OFFSHORE-FEDERAL	LA00	995	862575	O	1995
WALLACE SOUTH	CAMPBELL	WY	005	746334	OA	1966	ATWATER VALLEY BLK 63	OFFSHORE-FEDERAL	LA00	995	862063	O	2000
WALTMAN	NATRONA	WY	025	747450	ON	1959	ATWATER VALLEY BLK 8	OFFSHORE-FEDERAL	LA00	995	862008	N	1997
WAMSUTTER	CARBON	WY	007	747915	N	1997	BAY MARCHAND BLK 2	OFFSHORE-FEDERAL	LA00	995	803002	ON	1949
WAMSUTTER	SWEETWATER	WY	037	747915	N	1958	BRETON SOUND BLK 41	OFFSHORE-FEDERAL	LA00	995	810041	N	2002
WARBONNET	CROOK	WY	011	748783	N	1965	BRETON SOUND BLK 53	OFFSHORE-FEDERAL	LA00	995	810053	ONA	1976
WARBONNET-035	SUBLETTE	WY	035	016624	N	1998	CHANDELEUR BLK 14	OFFSHORE-FEDERAL	LA00	995	814014	N	1983
WARD CREEK	CAMPBELL	WY	005	748845	O	1961	CHANDELEUR BLK 21	OFFSHORE-FEDERAL	LA00	995	814021	N	1997
WARD CREEK SE	CAMPBELL	WY	005	748876	O	1964	CHANDELEUR BLK 24	OFFSHORE-FEDERAL	LA00	995	814024	N	1985
WARDEN	CAMPBELL	WY	005	749093	O	1976	CHANDELEUR BLK 25	OFFSHORE-FEDERAL	LA00	995	814025	N	1982
WARM SPRINGS	HOT SPRINGS	WY	017	749248	O	1917	CHANDELEUR BLK 27	OFFSHORE-FEDERAL	LA00	995	814027	N	2003
WATER CREEK	WASHAKIE	WY	043	751201	O	1955	CHANDELEUR BLK 29	OFFSHORE-FEDERAL	LA00	995	814029	N	1983
WAUGH	HOT SPRINGS	WY	017	752286	OA	1934	CHANDELEUR BLK 31	OFFSHORE-FEDERAL	LA00	995	814031	N	1987
WD	CAMPBELL	WY	005	013101	O	1989	CHANDELEUR EA BLK 37	OFFSHORE-FEDERAL	LA00	995	816037	N	1988
WELL CREEK	CAMPBELL	WY	005	757064	O	1972	CHANDELEUR EA BLK 38	OFFSHORE-FEDERAL	LA00	995	816038	N	1988
WELL DRAW	CONVERSE	WY	009	757070	ONA	1956	CHANDELEUR EA BLK 40	OFFSHORE-FEDERAL	LA00	995	816040	N	1984
WELLS BLUFF	SWEETWATER	WY	037	757470	N	1970	CHANDELEUR EA BLK 41	OFFSHORE-FEDERAL	LA00	995	816041	N	1987
WERTZ	CARBON	WY	007	759037	ONA	1920	COON POINT	OFFSHORE-FEDERAL	LA00	995	159661	ON	1957
WERTZ	SWEETWATER	WY	037	759037	ONA	1920	EAST CAMERON BLK 106	OFFSHORE-FEDERAL	LA00	995	824106	N	1988
WEST FORK	CAMPBELL	WY	005	759688	O	1981	EAST CAMERON BLK 117	OFFSHORE-FEDERAL	LA00	995	824117	N	1988
WEST SIDE CANAL	CARBON	WY	007	760277	N	1964	EAST CAMERON BLK 118	OFFSHORE-FEDERAL	LA00	995	824118	N	1986
WHEAT DRAW	CAMPBELL	WY	005	014071	O	1991	EAST CAMERON BLK 121	OFFSHORE-FEDERAL	LA00	995	824121	N	1986
WHISKEY BUTTE	LINCOLN	WY	023	763286	N	1975	EAST CAMERON BLK 125	OFFSHORE-FEDERAL	LA00	995	824125	N	1960
WHISKEY BUTTE	SWEETWATER	WY	037	763286	N	1975	EAST CAMERON BLK 126	OFFSHORE-FEDERAL	LA00	995	824126	N	1957
WHISKEY SPRINGS	UINTA	WY	041	012309	ONA	1986	EAST CAMERON BLK 136	OFFSHORE-FEDERAL	LA00	995	824136	N	1995
WHISKEY SPRINGS UNIT	UINTA	WY	041	017169	ONA	1988	EAST CAMERON BLK 138	OFFSHORE-FEDERAL	LA00	995	824138	N	1994
WHISLER	CAMPBELL	WY	005	763393	OA	1967	EAST CAMERON BLK 14	OFFSHORE-FEDERAL	LA00	995	824014	N	1968
WHISTLE CREEK	PARK	WY	029	763486	ONA	1951	EAST CAMERON BLK 142	OFFSHORE-FEDERAL	LA00	995	824142	N	1982
WHISTLE CREEK SOUTH	PARK	WY	029	005763	N	1973	EAST CAMERON BLK 144	OFFSHORE-FEDERAL	LA00	995	824144	N	2000
WHITE	CAMPBELL	WY	005	763641	O	1970	EAST CAMERON BLK 148	OFFSHORE-FEDERAL	LA00	995	824148	N	1988
WHITEFEATHER	SWEETWATER	WY	037	765242	O	1972	EAST CAMERON BLK 151	OFFSHORE-FEDERAL	LA00	995	824151	N	1987
WHITETAIL	CAMPBELL	WY	005	765780	OA	1968	EAST CAMERON BLK 160	OFFSHORE-FEDERAL	LA00	995	824160	N	1956
WHITNEY CANYON-CARTER CRK	LINCOLN	WY	023	766312	ON	1978	EAST CAMERON BLK 171	OFFSHORE-FEDERAL	LA00	995	824171	N	1996
WHITNEY CANYON-CARTER CRK	UINTA	WY	041	766312	ON	1978	EAST CAMERON BLK 185	OFFSHORE-FEDERAL	LA00	995	824185	N	1971
WICKERSHAM DRAW	FREMONT	WY	013	006182	N	1983	EAST CAMERON BLK 187	OFFSHORE-FEDERAL	LA00	995	824187	N	1966
WIDGE	CAMPBELL	WY	005	012310	OA	1987	EAST CAMERON BLK 193	OFFSHORE-FEDERAL	LA00	995	824193	N	1990
WIDGE NORTH	CAMPBELL	WY	005	013758	O	1990	EAST CAMERON BLK 195	OFFSHORE-FEDERAL	LA00	995	824195	N	1966
WILD HARE GULCH	SWEETWATER	WY	037	000221	ON	1977	EAST CAMERON BLK 196	OFFSHORE-FEDERAL	LA00	995	824196	N	1988
WILD HORSE BUTTE	NATRONA	WY	025	768198	N	1985	EAST CAMERON BLK 2	OFFSHORE-FEDERAL	LA00	995	824002	ON	1985
WILD HORSE BUTTE	WESTON	WY	045	768198	N	1985	EAST CAMERON BLK 213	OFFSHORE-FEDERAL	LA00	995	824213	N	1985
WILD ROSE	CARBON	WY	007	768277	N	1975	EAST CAMERON BLK 215	OFFSHORE-FEDERAL	LA00	995	824215	N	1967
WILD ROSE	SWEETWATER	WY	037	768277	N	1975	EAST CAMERON BLK 222	OFFSHORE-FEDERAL	LA00	995	824222	N	1973
WILDCAT CREEK	WESTON	WY	045	768353	O	1964	EAST CAMERON BLK 224	OFFSHORE-FEDERAL	LA00	995	824224	N	1966
WILDFIRE	CROOK	WY	011	006517	O	1986	EAST CAMERON BLK 231	OFFSHORE-FEDERAL	LA00	995	824231	N	1971
WILDHORSE BUTTE	HOT SPRINGS	WY	017	000847	O	1919	EAST CAMERON BLK 233	OFFSHORE-FEDERAL	LA00	995	824233	N	1989
WILDHORSE CREEK	CAMPBELL	WY	005	002326	ON	1981	EAST CAMERON BLK 26	OFFSHORE-FEDERAL	LA00	995	824026	N	1980
WILEY	PARK	WY	029	768787	O	1980	EAST CAMERON BLK 33	OFFSHORE-FEDERAL	LA00	995	824033	N	1960
WILKERSON DRAW	NIOBRARA	WY	027	010876	N	1986	EAST CAMERON BLK 38	OFFSHORE-FEDERAL	LA00	995	824038	N	1974
WILLIAMS DRAW	JOHNSON	WY	019	009155	O	1985	EAST CAMERON BLK 46	OFFSHORE-FEDERAL	LA00	995	824046	ONA	1978
WILLOW CREEK	LINCOLN	WY	023	770647	N	1957	EAST CAMERON BLK 49	OFFSHORE-FEDERAL	LA00	995	824049	N	1955
WILLOW DRAW	PARK	WY	029	770687	O	1972	EAST CAMERON BLK 51	OFFSHORE-FEDERAL	LA00	995	824051	N	1962
WILLOW LAKE	SUBLETTE	WY	035	770926	N	1967	EAST CAMERON BLK 60	OFFSHORE-FEDERAL	LA00	995	824060	N	1988
WILLOW RESERVOIR	SWEETWATER	WY	037	014310	N	1992	EAST CAMERON BLK 62	OFFSHORE-FEDERAL	LA00	995	824062	N	1955
WILSON RANCH	LINCOLN	WY	023	772058	N	1973	EAST CAMERON BLK 64	OFFSHORE-FEDERAL	LA00	995	824064	ONA	1957
WIND CREEK	CROOK	WY	011	772631	OA	1958	EAST CAMERON BLK 69	OFFSHORE-FEDERAL	LA00	995	824069		
WINDJAMMER	NATRONA	WY	025	009385	N	1984	EAST CAMERON BLK 71	OFFSHORE-FEDERAL	LA00	995	824071	N	1958
WINDMILL	CAMPBELL	WY	005	772848	OA	1967	EAST CAMERON BLK 89	OFFSHORE-FEDERAL	LA00	995	824089	N	1963
WINDMILL DRAW	SWEETWATER	WY	037	772852	N	1979	EAST CAMERON BLK 96	OFFSHORE-FEDERAL	LA00	995	824096	N	1976
WINDY HILL	SWEETWATER	WY	037	773065	N	1981	EAST CAMERON SA BLK 237	OFFSHORE-FEDERAL	LA00	995	826237	N	1984
WINKLEMAN	FREMONT	WY	013	773499	ON	1917	EAST CAMERON SA BLK 245	OFFSHORE-FEDERAL	LA00	995	826245	N	1963
WINTER DRAW	CAMPBELL	WY	005	000851	O	1975	EAST CAMERON SA BLK 246	OFFSHORE-FEDERAL	LA00	995	826246	N	1990
WOLF DRAW	CROOK	WY	011	012313	O	1988	EAST CAMERON SA BLK 257	OFFSHORE-FEDERAL	LA00	995	826257	N	1972
WOLFF	CAMPBELL	WY	005	000853	O	1974	EAST CAMERON SA BLK 261	OFFSHORE-FEDERAL	LA00	995	826261	N	1966
WOOD	CROOK	WY	011	776980	OA	1962	EAST CAMERON SA BLK 265	OFFSHORE-FEDERAL	LA00	995	826265	N	1963
WOOD SOUTH	CROOK	WY	011	777135	O	1968	EAST CAMERON SA BLK 267	OFFSHORE-FEDERAL	LA00	995	826267	N	1985
WOOD WEST	CROOK	WY	011	012314	N	1987	EAST CAMERON SA BLK 271	OFFSHORE-FEDERAL	LA00	995	826271	ON	1971
WOODRUFF NARROWS	UINTA	WY	041	002337	O	1981	EAST CAMERON SA BLK 275	OFFSHORE-FEDERAL	LA00	995	826275	N	2000
WOODY CREEK	CONVERSE	WY	009	008371	O	1984	EAST CAMERON SA BLK 276	OFFSHORE-FEDERAL	LA00	995	826276	N	1996
WORLAND	BIG HORN	WY	003	000854	N	2001	EAST CAMERON SA BLK 286	OFFSHORE-FEDERAL	LA00	995	826286	N	1971
WORLAND	WASHAKIE	WY	043	000854	ONA	1946	EAST CAMERON SA BLK 294	OFFSHORE-FEDERAL	LA00	995	826294	N	1971
WORTH	CAMPBELL	WY	005	008667	O	1987	EAST CAMERON SA BLK 299	OFFSHORE-FEDERAL	LA00	995	826299	N	1984
YELLOW CREEK	UINTA	WY	041	785990	ON	1976	EAST CAMERON SA BLK 300	OFFSHORE-FEDERAL	LA00	995	826300	N	1985
YELLOW HAMMER	CAMPBELL	WY	005	786147	O	1964	EAST CAMERON SA BLK 303	OFFSHORE-FEDERAL	LA00	995	826303	N	1977
YELLOW HAMMER NW	CAMPBELL	WY	005	014494	O	1993	EAST CAMERON SA BLK 306	OFFSHORE-FEDERAL	LA00	995	826306	N	1990
YODER	GOSHEN	WY	015	787273	O	1985	EAST CAMERON SA BLK 317	OFFSHORE-FEDERAL	LA00	995	826317	N	1988
YORK	CAMPBELL	WY	005	787490	O	1963	EAST CAMERON SA BLK 321	OFFSHORE-FEDERAL	LA00	995	826321	ON	1971
YORK NORTH	CAMPBELL	WY	005	005801	O	1983	EAST CAMERON SA BLK 322	OFFSHORE-FEDERAL	LA00	995	826322	ON	1973
YOUNG WOMAN	NIOBRARA	WY	027	788032	O	1976	EAST CAMERON SA BLK 334	OFFSHORE-FEDERAL	LA00	995	826334	N	1973
ZIEGLERS WASH	LINCOLN	WY	023	013112	N	1989	EAST CAMERON SA BLK 338	OFFSHORE-FEDERAL	LA00	995	826338	ON	1973
ZIMMERMAN BUTTE	HOT SPRINGS	WY	017	791951	OA	1945	EAST CAMERON SA BLK 347	OFFSHORE-FEDERAL	LA00	995	826347	N	1976
ZOE DRAW	CAMPBELL	WY	005	014495	O	1993	EAST CAMERON SA BLK 353	OFFSHORE-FEDERAL	LA00	995	826353	N	1972

FEDERAL OFFSHORE - LOUISIANA

Field Name	County Name	State Sub	Co Code	Field Code	Field Type	Field Disc Year	Field Name	County Name	State Sub	Co Code	Field Code	Field Type	Field Disc Year
EUGENE ISLAND BLK 198	OFFSHORE-FEDERAL	LA00	995	829198	ON	1958	GRAND ISLE SA BLK 109	OFFSHORE-FEDERAL	LA00	995	844109	N	2000
EUGENE ISLAND BLK 205	OFFSHORE-FEDERAL	LA00	995	829205	N	1961	GRAND ISLE SA BLK 115	OFFSHORE-FEDERAL	LA00	995	844115	O	1994
EUGENE ISLAND BLK 208	OFFSHORE-FEDERAL	LA00	995	829208	OA	1958	GRAND ISLE SA BLK 116	OFFSHORE-FEDERAL	LA00	995	844116	N	1999
EUGENE ISLAND BLK 212	OFFSHORE-FEDERAL	LA00	995	829212	O	1984	GRAND ISLE SA BLK 95	OFFSHORE-FEDERAL	LA00	995	844095	ON	1967
EUGENE ISLAND BLK 23	OFFSHORE-FEDERAL	LA00	995	829203	O	1993	GREEN CANYON BLK 112	OFFSHORE-FEDERAL	LA00	995	846112	OA	1998
EUGENE ISLAND BLK 231	OFFSHORE-FEDERAL	LA00	995	829231	N	1966	GREEN CANYON BLK 114	OFFSHORE-FEDERAL	LA00	995	846114	N	2000
EUGENE ISLAND BLK 238	OFFSHORE-FEDERAL	LA00	995	829238	ON	1964	GREEN CANYON BLK 116	OFFSHORE-FEDERAL	LA00	995	846116	ONA	1983
EUGENE ISLAND BLK 24	OFFSHORE-FEDERAL	LA00	995	829204	N	1980	GREEN CANYON BLK 136	OFFSHORE-FEDERAL	LA00	995	846136	N	1984
EUGENE ISLAND BLK 240	OFFSHORE-FEDERAL	LA00	995	829240	N	1981	GREEN CANYON BLK 141	OFFSHORE-FEDERAL	LA00	995	846141	O	1987
EUGENE ISLAND BLK 245	OFFSHORE-FEDERAL	LA00	995	829245	N	1992	GREEN CANYON BLK 147	OFFSHORE-FEDERAL	LA00	995	846147	N	1988
EUGENE ISLAND BLK 258	OFFSHORE-FEDERAL	LA00	995	829258	ONA	1970	GREEN CANYON BLK 153	OFFSHORE-FEDERAL	LA00	995	846153	ON	1984
EUGENE ISLAND BLK 266	OFFSHORE-FEDERAL	LA00	995	829266	N	1964	GREEN CANYON BLK 158	OFFSHORE-FEDERAL	LA00	995	846158	O	1992
EUGENE ISLAND BLK 27	OFFSHORE-FEDERAL	LA00	995	829207	N	2003	GREEN CANYON BLK 162	OFFSHORE-FEDERAL	LA00	995	846162	N	1989
EUGENE ISLAND BLK 28	OFFSHORE-FEDERAL	LA00	995	829208	N	1985	GREEN CANYON BLK 166	OFFSHORE-FEDERAL	LA00	995	846166	O	1986
EUGENE ISLAND BLK 29	OFFSHORE-FEDERAL	LA00	995	829029	OA	1987	GREEN CANYON BLK 177	OFFSHORE-FEDERAL	LA00	995	846177	N	2000
EUGENE ISLAND BLK 30	OFFSHORE-FEDERAL	LA00	995	829030	N	1990	GREEN CANYON BLK 178	OFFSHORE-FEDERAL	LA00	995	846178	N	2004
EUGENE ISLAND BLK 32	OFFSHORE-FEDERAL	LA00	995	829032	ON	1949	GREEN CANYON BLK 184	OFFSHORE-FEDERAL	LA00	995	846184	ONA	1981
EUGENE ISLAND BLK 45	OFFSHORE-FEDERAL	LA00	995	829045	ONA	1948	GREEN CANYON BLK 19	OFFSHORE-FEDERAL	LA00	995	846019	OA	1980
EUGENE ISLAND BLK 47	OFFSHORE-FEDERAL	LA00	995	829047	ONA	1955	GREEN CANYON BLK 20	OFFSHORE-FEDERAL	LA00	995	846020	N	1999
EUGENE ISLAND BLK 48	OFFSHORE-FEDERAL	LA00	995	829048	N	1990	GREEN CANYON BLK 205	OFFSHORE-FEDERAL	LA00	995	846205	O	1988
EUGENE ISLAND BLK 53	OFFSHORE-FEDERAL	LA00	995	829053	N	1957	GREEN CANYON BLK 21	OFFSHORE-FEDERAL	LA00	995	846021	N	1985
EUGENE ISLAND BLK 57	OFFSHORE-FEDERAL	LA00	995	829057	O	1950	GREEN CANYON BLK 228	OFFSHORE-FEDERAL	LA00	995	846228	O	1985
EUGENE ISLAND BLK 59	OFFSHORE-FEDERAL	LA00	995	829059	O	1988	GREEN CANYON BLK 236	OFFSHORE-FEDERAL	LA00	995	846236	OA	1999
EUGENE ISLAND BLK 64	OFFSHORE-FEDERAL	LA00	995	829064	N	1964	GREEN CANYON BLK 243	OFFSHORE-FEDERAL	LA00	995	846243	O	2001
EUGENE ISLAND BLK 70	OFFSHORE-FEDERAL	LA00	995	829070	ON	1981	GREEN CANYON BLK 244	OFFSHORE-FEDERAL	LA00	995	846244	O	1994
EUGENE ISLAND BLK 71	OFFSHORE-FEDERAL	LA00	995	829071	N	1996	GREEN CANYON BLK 245	OFFSHORE-FEDERAL	LA00	995	846245	N	2002
EUGENE ISLAND BLK 74	OFFSHORE-FEDERAL	LA00	995	829074	N	1972	GREEN CANYON BLK 254	OFFSHORE-FEDERAL	LA00	995	846254	O	1994
EUGENE ISLAND BLK 77	OFFSHORE-FEDERAL	LA00	995	829077	ON	1956	GREEN CANYON BLK 27	OFFSHORE-FEDERAL	LA00	995	846027	O	1989
EUGENE ISLAND BLK 78	OFFSHORE-FEDERAL	LA00	995	829078	N	1991	GREEN CANYON BLK 282	OFFSHORE-FEDERAL	LA00	995	846282	O	2002
EUGENE ISLAND BLK 79	OFFSHORE-FEDERAL	LA00	995	829079	N	1984	GREEN CANYON BLK 29	OFFSHORE-FEDERAL	LA00	995	846029	O	1984
EUGENE ISLAND BLK 85	OFFSHORE-FEDERAL	LA00	995	829085	ON	1984	GREEN CANYON BLK 339	OFFSHORE-FEDERAL	LA00	995	846339	O	2001
EUGENE ISLAND BLK 87	OFFSHORE-FEDERAL	LA00	995	829087	N	1993	GREEN CANYON BLK 379	OFFSHORE-FEDERAL	LA00	995	846379	O	2002
EUGENE ISLAND BLK 89	OFFSHORE-FEDERAL	LA00	995	829089	ONA	1949	GREEN CANYON BLK 39	OFFSHORE-FEDERAL	LA00	995	846039	O	1984
EUGENE ISLAND BLK 98	OFFSHORE-FEDERAL	LA00	995	829098	N	2000	GREEN CANYON BLK 416	OFFSHORE-FEDERAL	LA00	995	846416	OA	1998
EUGENE ISLAND SA BLK 268	OFFSHORE-FEDERAL	LA00	995	831268	N	2001	GREEN CANYON BLK 45	OFFSHORE-FEDERAL	LA00	995	846045	O	1988
EUGENE ISLAND SA BLK 273	OFFSHORE-FEDERAL	LA00	995	831273	N	1963	GREEN CANYON BLK 463	OFFSHORE-FEDERAL	LA00	995	846463	O	1988
EUGENE ISLAND SA BLK 276	OFFSHORE-FEDERAL	LA00	995	831276	ONA	1964	GREEN CANYON BLK 472	OFFSHORE-FEDERAL	LA00	995	846472	N	1989
EUGENE ISLAND SA BLK 280	OFFSHORE-FEDERAL	LA00	995	831280	N	2004	GREEN CANYON BLK 506	OFFSHORE-FEDERAL	LA00	995	846506	O	1996
EUGENE ISLAND SA BLK 283	OFFSHORE-FEDERAL	LA00	995	831283	N	1996	GREEN CANYON BLK 507	OFFSHORE-FEDERAL	LA00	995	846507	N	2002
EUGENE ISLAND SA BLK 287	OFFSHORE-FEDERAL	LA00	995	831287	O	1988	GREEN CANYON BLK 52	OFFSHORE-FEDERAL	LA00	995	846052	ON	1984
EUGENE ISLAND SA BLK 288	OFFSHORE-FEDERAL	LA00	995	831288	O	2001	GREEN CANYON BLK 562	OFFSHORE-FEDERAL	LA00	995	846562	OA	1999
EUGENE ISLAND SA BLK 289	OFFSHORE-FEDERAL	LA00	995	831289	N	1993	GREEN CANYON BLK 58	OFFSHORE-FEDERAL	LA00	995	846058	O	1985
EUGENE ISLAND SA BLK 292	OFFSHORE-FEDERAL	LA00	995	831292	N	1964	GREEN CANYON BLK 6	OFFSHORE-FEDERAL	LA00	995	846060	ON	1985
EUGENE ISLAND SA BLK 294	OFFSHORE-FEDERAL	LA00	995	831294	N	1984	GREEN CANYON BLK 60	OFFSHORE-FEDERAL	LA00	995	846060	O	1984
EUGENE ISLAND SA BLK 296	OFFSHORE-FEDERAL	LA00	995	831296	ON	1971	GREEN CANYON BLK 608	OFFSHORE-FEDERAL	LA00	995	846608	OA	2002
EUGENE ISLAND SA BLK 297	OFFSHORE-FEDERAL	LA00	995	831297	ON	1980	GREEN CANYON BLK 644	OFFSHORE-FEDERAL	LA00	995	846644	OA	1999
EUGENE ISLAND SA BLK 299	OFFSHORE-FEDERAL	LA00	995	831299	ON	1980	GREEN CANYON BLK 646	OFFSHORE-FEDERAL	LA00	995	846646	O	2004
EUGENE ISLAND SA BLK 300	OFFSHORE-FEDERAL	LA00	995	831300	ON	1981	GREEN CANYON BLK 65	OFFSHORE-FEDERAL	LA00	995	846065	O	1984
EUGENE ISLAND SA BLK 304	OFFSHORE-FEDERAL	LA00	995	831304	N	2004	GREEN CANYON BLK 69	OFFSHORE-FEDERAL	LA00	995	846069	N	1996
EUGENE ISLAND SA BLK 306	OFFSHORE-FEDERAL	LA00	995	831306	ON	1971	GREEN CANYON BLK 691	OFFSHORE-FEDERAL	LA00	995	846691	N	1996
EUGENE ISLAND SA BLK 311	OFFSHORE-FEDERAL	LA00	995	831311	N	1982	GREEN CANYON BLK 70	OFFSHORE-FEDERAL	LA00	995	846070	O	1984
EUGENE ISLAND SA BLK 321	OFFSHORE-FEDERAL	LA00	995	831321	N	1978	GREEN CANYON BLK 72	OFFSHORE-FEDERAL	LA00	995	846072	ON	1985
EUGENE ISLAND SA BLK 322	OFFSHORE-FEDERAL	LA00	995	831322	N	1970	GREEN CANYON BLK 75	OFFSHORE-FEDERAL	LA00	995	846075	OA	1985
EUGENE ISLAND SA BLK 324	OFFSHORE-FEDERAL	LA00	995	831324	N	1979	GREEN CANYON BLK 826	OFFSHORE-FEDERAL	LA00	995	846826	OA	1999
EUGENE ISLAND SA BLK 325	OFFSHORE-FEDERAL	LA00	995	831325	N	1988	GREEN CANYON BLK 98	OFFSHORE-FEDERAL	LA00	995	846098	O	1984
EUGENE ISLAND SA BLK 327	OFFSHORE-FEDERAL	LA00	995	831327	ON	1976	LIGHTHOUSE POINT	OFFSHORE-FEDERAL	LA00	995	413824	ON	1958
EUGENE ISLAND SA BLK 330	OFFSHORE-FEDERAL	LA00	995	831330	ONA	1971	MAIN PASS BLK 103	OFFSHORE-FEDERAL	LA00	995	866103	ON	1968
EUGENE ISLAND SA BLK 333	OFFSHORE-FEDERAL	LA00	995	831333	ONA	1973	MAIN PASS BLK 107	OFFSHORE-FEDERAL	LA00	995	866107	ON	1962
EUGENE ISLAND SA BLK 335	OFFSHORE-FEDERAL	LA00	995	831335	N	1998	MAIN PASS BLK 108	OFFSHORE-FEDERAL	LA00	995	866108	N	1985
EUGENE ISLAND SA BLK 336	OFFSHORE-FEDERAL	LA00	995	831336	N	1985	MAIN PASS BLK 111	OFFSHORE-FEDERAL	LA00	995	866111	N	1984
EUGENE ISLAND SA BLK 337	OFFSHORE-FEDERAL	LA00	995	831337	ON	1976	MAIN PASS BLK 112	OFFSHORE-FEDERAL	LA00	995	866112	ON	1962
EUGENE ISLAND SA BLK 341	OFFSHORE-FEDERAL	LA00	995	831341	N	1975	MAIN PASS BLK 115	OFFSHORE-FEDERAL	LA00	995	866115	N	1976
EUGENE ISLAND SA BLK 342	OFFSHORE-FEDERAL	LA00	995	831342	ONA	1973	MAIN PASS BLK 120	OFFSHORE-FEDERAL	LA00	995	866120	N	1977
EUGENE ISLAND SA BLK 346	OFFSHORE-FEDERAL	LA00	995	831346	N	1988	MAIN PASS BLK 121	OFFSHORE-FEDERAL	LA00	995	866121	N	1981
EUGENE ISLAND SA BLK 348	OFFSHORE-FEDERAL	LA00	995	831348	N	1976	MAIN PASS BLK 125	OFFSHORE-FEDERAL	LA00	995	866125	N	1986
EUGENE ISLAND SA BLK 351	OFFSHORE-FEDERAL	LA00	995	831351	N	1977	MAIN PASS BLK 126	OFFSHORE-FEDERAL	LA00	995	866126	N	1985
EUGENE ISLAND SA BLK 355	OFFSHORE-FEDERAL	LA00	995	831355	OA	2002	MAIN PASS BLK 127	OFFSHORE-FEDERAL	LA00	995	866127	N	1965
EUGENE ISLAND SA BLK 361	OFFSHORE-FEDERAL	LA00	995	831361	N	1973	MAIN PASS BLK 128	OFFSHORE-FEDERAL	LA00	995	866128	N	1961
EUGENE ISLAND SA BLK 366	OFFSHORE-FEDERAL	LA00	995	831366	N	1988	MAIN PASS BLK 129	OFFSHORE-FEDERAL	LA00	995	866129	N	1961
EUGENE ISLAND SA BLK 380	OFFSHORE-FEDERAL	LA00	995	831380	N	1974	MAIN PASS BLK 131	OFFSHORE-FEDERAL	LA00	995	866131	N	1996
EUGENE ISLAND SA BLK 385	OFFSHORE-FEDERAL	LA00	995	831385	N	1975	MAIN PASS BLK 133	OFFSHORE-FEDERAL	LA00	995	866133	ONA	1970
EUGENE ISLAND SA BLK 394	OFFSHORE-FEDERAL	LA00	995	831394	N	1984	MAIN PASS BLK 139	OFFSHORE-FEDERAL	LA00	995	866139	N	1988
EUGENE ISLAND SA BLK 395	OFFSHORE-FEDERAL	LA00	995	831395	N	2004	MAIN PASS BLK 140	OFFSHORE-FEDERAL	LA00	995	866140	OA	1972
EWING BANK BLK 1006	OFFSHORE-FEDERAL	LA00	995	834006	O	1996	MAIN PASS BLK 141	OFFSHORE-FEDERAL	LA00	995	866141	O	1993
EWING BANK BLK 305	OFFSHORE-FEDERAL	LA00	995	834305	ON	1965	MAIN PASS BLK 144	OFFSHORE-FEDERAL	LA00	995	866144	ONA	1967
EWING BANK BLK 826	OFFSHORE-FEDERAL	LA00	995	834826	ON	1985	MAIN PASS BLK 150	OFFSHORE-FEDERAL	LA00	995	866150	O	2001
EWING BANK BLK 868	OFFSHORE-FEDERAL	LA00	995	834868	N	1986	MAIN PASS BLK 151	OFFSHORE-FEDERAL	LA00	995	866151	ONA	1979
EWING BANK BLK 873	OFFSHORE-FEDERAL	LA00	995	834873	N	1991	MAIN PASS BLK 20	OFFSHORE-FEDERAL	LA00	995	866020	O	2001
EWING BANK BLK 878	OFFSHORE-FEDERAL	LA00	995	834878	OA	2000	MAIN PASS BLK 29	OFFSHORE-FEDERAL	LA00	995	866029	N	1982
EWING BANK BLK 910	OFFSHORE-FEDERAL	LA00	995	834910	O	1996	MAIN PASS BLK 30	OFFSHORE-FEDERAL	LA00	995	866030	OA	1984
EWING BANK BLK 914	OFFSHORE-FEDERAL	LA00	995	834914	ON	1984	MAIN PASS BLK 39	OFFSHORE-FEDERAL	LA00	995	866039	N	1984
EWING BANK BLK 921	OFFSHORE-FEDERAL	LA00	995	834921	O	1993	MAIN PASS BLK 41	OFFSHORE-FEDERAL	LA00	995	866041	ONA	1956
EWING BANK BLK 945	OFFSHORE-FEDERAL	LA00	995	834945	O	1994	MAIN PASS BLK 56	OFFSHORE-FEDERAL	LA00	995	866056	N	1986
EWING BANK BLK 947	OFFSHORE-FEDERAL	LA00	995	834947	O	1984	MAIN PASS BLK 6	OFFSHORE-FEDERAL	LA00	995	866006	ONA	1962
EWING BANK BLK 951	OFFSHORE-FEDERAL	LA00	995	834951	O	1984	MAIN PASS BLK 60	OFFSHORE-FEDERAL	LA00	995	866060	OA	2002
EWING BANK BLK 958	OFFSHORE-FEDERAL	LA00	995	834958	O	1994	MAIN PASS BLK 61	OFFSHORE-FEDERAL	LA00	995	866061	OA	2001
EWING BANK BLK 963	OFFSHORE-FEDERAL	LA00	995	834963	O	1996	MAIN PASS BLK 62	OFFSHORE-FEDERAL	LA00	995	866062	ON	1997
EWING BANK BLK 977	OFFSHORE-FEDERAL	LA00	995	834977	N	1996	MAIN PASS BLK 63	OFFSHORE-FEDERAL	LA00	995	8660		

FEDERAL OFFSHORE - LOUISIANA

Field Name	County Name	State Sub	Co Code	Field Code	Field Disc Type Year	Field Name	County Name	State Sub	Co Code	Field Code	Field Disc Type Year
MAIN PASS EA BLK 221	OFFSHORE-FEDERAL	LA00	995	868221		SHIP SHOAL BLK 28	OFFSHORE-FEDERAL	LA00	995	894028	ON 1949
MAIN PASS EA BLK 223	OFFSHORE-FEDERAL	LA00	995	868223	N 1995	SHIP SHOAL BLK 32	OFFSHORE-FEDERAL	LA00	995	894032	ON 1947
MAIN PASS EA BLK 225	OFFSHORE-FEDERAL	LA00	995	868225	N 1996	SHIP SHOAL BLK 37	OFFSHORE-FEDERAL	LA00	995	894037	N 1969
MAIN PASS EA BLK 226	OFFSHORE-FEDERAL	LA00	995	868226	N 1997	SHIP SHOAL BLK 52	OFFSHORE-FEDERAL	LA00	995	894052	N 1988
MAIN PASS EA BLK 227	OFFSHORE-FEDERAL	LA00	995	868227	N 1987	SHIP SHOAL BLK 58	OFFSHORE-FEDERAL	LA00	995	894058	N 1966
MAIN PASS EA BLK 234	OFFSHORE-FEDERAL	LA00	995	868234	N 1992	SHIP SHOAL BLK 62	OFFSHORE-FEDERAL	LA00	995	894062	N 1990
MAIN PASS EA BLK 242	OFFSHORE-FEDERAL	LA00	995	868242	N 1994	SHIP SHOAL BLK 67	OFFSHORE-FEDERAL	LA00	995	894067	N 1995
MAIN PASS EA BLK 243	OFFSHORE-FEDERAL	LA00	995	868243	N 1986	SHIP SHOAL BLK 69	OFFSHORE-FEDERAL	LA00	995	894069	N 1979
MAIN PASS EA BLK 245	OFFSHORE-FEDERAL	LA00	995	868245	N 1989	SHIP SHOAL BLK 72	OFFSHORE-FEDERAL	LA00	995	894072	ON 1948
MAIN PASS EA BLK 250	OFFSHORE-FEDERAL	LA00	995	868250	N 1997	SHIP SHOAL BLK 78	OFFSHORE-FEDERAL	LA00	995	894078	N 1983
MAIN PASS EA BLK 252	OFFSHORE-FEDERAL	LA00	995	868252	N 1986	SHIP SHOAL BLK 84	OFFSHORE-FEDERAL	LA00	995	894084	N 1976
MAIN PASS EA BLK 253	OFFSHORE-FEDERAL	LA00	995	868253	ON 1972	SHIP SHOAL BLK 91	OFFSHORE-FEDERAL	LA00	995	894091	ONA 1979
MAIN PASS EA BLK 255	OFFSHORE-FEDERAL	LA00	995	868255	N 1990	SHIP SHOAL BLK 92	OFFSHORE-FEDERAL	LA00	995	894092	O 1989
MAIN PASS EA BLK 256	OFFSHORE-FEDERAL	LA00	995	868256	N 1998	SHIP SHOAL BLK 97	OFFSHORE-FEDERAL	LA00	995	894097	N 1984
MAIN PASS EA BLK 259	OFFSHORE-FEDERAL	LA00	995	868259	N 1990	SHIP SHOAL SA BLK 237	OFFSHORE-FEDERAL	LA00	995	896237	N 1980
MAIN PASS EA BLK 261	OFFSHORE-FEDERAL	LA00	995	868261	O 1996	SHIP SHOAL SA BLK 239	OFFSHORE-FEDERAL	LA00	995	896239	ON 1965
MAIN PASS EA BLK 262	OFFSHORE-FEDERAL	LA00	995	868262	N 1996	SHIP SHOAL SA BLK 246	OFFSHORE-FEDERAL	LA00	995	896246	N 1966
MAIN PASS EA BLK 265	OFFSHORE-FEDERAL	LA00	995	868265	N 1984	SHIP SHOAL SA BLK 250	OFFSHORE-FEDERAL	LA00	995	896250	N 1999
MAIN PASS EA BLK 267	OFFSHORE-FEDERAL	LA00	995	868267	N 2000	SHIP SHOAL SA BLK 253	OFFSHORE-FEDERAL	LA00	995	896253	ON 1962
MAIN PASS EA BLK 273	OFFSHORE-FEDERAL	LA00	995	868273	ON 1968	SHIP SHOAL SA BLK 259	OFFSHORE-FEDERAL	LA00	995	896259	N 1982
MAIN PASS EA BLK 277	OFFSHORE-FEDERAL	LA00	995	868277	N 2000	SHIP SHOAL SA BLK 263	OFFSHORE-FEDERAL	LA00	995	896263	N 1991
MAIN PASS EA BLK 280	OFFSHORE-FEDERAL	LA00	995	868280	N 1998	SHIP SHOAL SA BLK 271	OFFSHORE-FEDERAL	LA00	995	896271	ON 1965
MAIN PASS EA BLK 282	OFFSHORE-FEDERAL	LA00	995	868282	N 1999	SHIP SHOAL SA BLK 274	OFFSHORE-FEDERAL	LA00	995	896274	ON 1965
MAIN PASS SA BLK 283	OFFSHORE-FEDERAL	LA00	995	870283	O 1997	SHIP SHOAL SA BLK 278	OFFSHORE-FEDERAL	LA00	995	896278	N 1986
MAIN PASS SA BLK 286	OFFSHORE-FEDERAL	LA00	995	870286	2003	SHIP SHOAL SA BLK 279	OFFSHORE-FEDERAL	LA00	995	896279	N 2001
MAIN PASS SA BLK 287	OFFSHORE-FEDERAL	LA00	995	870287	OA 2003	SHIP SHOAL SA BLK 291	OFFSHORE-FEDERAL	LA00	995	896291	ONA 1975
MAIN PASS SA BLK 290	OFFSHORE-FEDERAL	LA00	995	870290	ONA 1967	SHIP SHOAL SA BLK 292	OFFSHORE-FEDERAL	LA00	995	896292	ONA 1965
MAIN PASS SA BLK 299	OFFSHORE-FEDERAL	LA00	995	870299	ON 1967	SHIP SHOAL SA BLK 299	OFFSHORE-FEDERAL	LA00	995	896299	ONA 1965
MAIN PASS SA BLK 306	OFFSHORE-FEDERAL	LA00	995	870306	ONA 1969	SHIP SHOAL SA BLK 313	OFFSHORE-FEDERAL	LA00	995	896313	N 2000
MAIN PASS SA BLK 308	OFFSHORE-FEDERAL	LA00	995	870308	N 1983	SHIP SHOAL SA BLK 321	OFFSHORE-FEDERAL	LA00	995	896321	N 1984
MAIN PASS SA BLK 310	OFFSHORE-FEDERAL	LA00	995	870310	O 1981	SHIP SHOAL SA BLK 323	OFFSHORE-FEDERAL	LA00	995	896323	ONA 1982
MAIN PASS SA BLK 311	OFFSHORE-FEDERAL	LA00	995	870311	ONA 1977	SHIP SHOAL SA BLK 326	OFFSHORE-FEDERAL	LA00	995	896326	N 1998
MISSISSIPPI CANYON BLK 109	OFFSHORE-FEDERAL	LA00	995	874109	O 1984	SHIP SHOAL SA BLK 332	OFFSHORE-FEDERAL	LA00	995	896332	ON 1983
MISSISSIPPI CANYON BLK 113	OFFSHORE-FEDERAL	LA00	995	874113	O 1976	SHIP SHOAL SA BLK 343	OFFSHORE-FEDERAL	LA00	995	896343	N 1974
MISSISSIPPI CANYON BLK 148	OFFSHORE-FEDERAL	LA00	995	874148	N 1975	SHIP SHOAL SA BLK 349	OFFSHORE-FEDERAL	LA00	995	896349	O 1994
MISSISSIPPI CANYON BLK 162	OFFSHORE-FEDERAL	LA00	995	874162	O 1995	SHIP SHOAL SA BLK 351	OFFSHORE-FEDERAL	LA00	995	896351	ON 1986
MISSISSIPPI CANYON BLK 194	OFFSHORE-FEDERAL	LA00	995	874194	N 1975	SHIP SHOAL SA BLK 353	OFFSHORE-FEDERAL	LA00	995	896353	O 1989
MISSISSIPPI CANYON BLK 20	OFFSHORE-FEDERAL	LA00	995	874020	ON 1982	SHIP SHOAL SA BLK 361	OFFSHORE-FEDERAL	LA00	995	896361	N 1998
MISSISSIPPI CANYON BLK 211	OFFSHORE-FEDERAL	LA00	995	874211	O 1994	SHIP SHOAL SA BLK 364	OFFSHORE-FEDERAL	LA00	995	896364	N 1988
MISSISSIPPI CANYON BLK 243	OFFSHORE-FEDERAL	LA00	995	874243	ON 1993	SOUTH MARSH IS NA BLK 223	OFFSHORE-FEDERAL	LA00	995	900223	N 2003
MISSISSIPPI CANYON BLK 252	OFFSHORE-FEDERAL	LA00	995	874252	N 2003	SOUTH MARSH IS NA BLK 231	OFFSHORE-FEDERAL	LA00	995	900231	N 1985
MISSISSIPPI CANYON BLK 26	OFFSHORE-FEDERAL	LA00	995	874026	N 1994	SOUTH MARSH IS NA BLK 236	OFFSHORE-FEDERAL	LA00	995	900236	ON 1960
MISSISSIPPI CANYON BLK 281	OFFSHORE-FEDERAL	LA00	995	874281	ONA 1976	SOUTH MARSH IS NA BLK 239	OFFSHORE-FEDERAL	LA00	995	900239	ON 1981
MISSISSIPPI CANYON BLK 285	OFFSHORE-FEDERAL	LA00	995	874285	O 1987	SOUTH MARSH IS NA BLK 241	OFFSHORE-FEDERAL	LA00	995	900241	ONA 1978
MISSISSIPPI CANYON BLK 29	OFFSHORE-FEDERAL	LA00	995	874029	O 2002	SOUTH MARSH IS NA BLK 243	OFFSHORE-FEDERAL	LA00	995	900243	N 1974
MISSISSIPPI CANYON BLK 292	OFFSHORE-FEDERAL	LA00	995	874292	O 1996	SOUTH MARSH IS NA BLK 249	OFFSHORE-FEDERAL	LA00	995	900249	N 1973
MISSISSIPPI CANYON BLK 299	OFFSHORE-FEDERAL	LA00	995	874299	N 2002	SOUTH MARSH IS NA BLK 252	OFFSHORE-FEDERAL	LA00	995	900252	N 1978
MISSISSIPPI CANYON BLK 305	OFFSHORE-FEDERAL	LA00	995	874305	N 2002	SOUTH MARSH IS NA BLK 255	OFFSHORE-FEDERAL	LA00	995	900255	N 1993
MISSISSIPPI CANYON BLK 311	OFFSHORE-FEDERAL	LA00	995	874311	ONA 1975	SOUTH MARSH IS NA BLK 257	OFFSHORE-FEDERAL	LA00	995	900257	N 1977
MISSISSIPPI CANYON BLK 322	OFFSHORE-FEDERAL	LA00	995	874322	N 2001	SOUTH MARSH IS NA BLK 261	OFFSHORE-FEDERAL	LA00	995	900261	N 1973
MISSISSIPPI CANYON BLK 348	OFFSHORE-FEDERAL	LA00	995	874348	N 2000	SOUTH MARSH IS NA BLK 265	OFFSHORE-FEDERAL	LA00	995	900265	N 1977
MISSISSIPPI CANYON BLK 354	OFFSHORE-FEDERAL	LA00	995	874354	O 1977	SOUTH MARSH IS NA BLK 269	OFFSHORE-FEDERAL	LA00	995	900269	ON 1973
MISSISSIPPI CANYON BLK 365	OFFSHORE-FEDERAL	LA00	995	874365	N 1985	SOUTH MARSH IS NA BLK 273	OFFSHORE-FEDERAL	LA00	995	900273	N 1980
MISSISSIPPI CANYON BLK 383	OFFSHORE-FEDERAL	LA00	995	874383	O 1987	SOUTH MARSH IS NA BLK 274	OFFSHORE-FEDERAL	LA00	995	900274	N 1982
MISSISSIPPI CANYON BLK 397	OFFSHORE-FEDERAL	LA00	995	874397	N 1984	SOUTH MARSH IS SA BLK 109	OFFSHORE-FEDERAL	LA00	995	901109	N 2004
MISSISSIPPI CANYON BLK 429	OFFSHORE-FEDERAL	LA00	995	874429	O 1996	SOUTH MARSH IS SA BLK 113	OFFSHORE-FEDERAL	LA00	995	901113	N 1979
MISSISSIPPI CANYON BLK 445	OFFSHORE-FEDERAL	LA00	995	874445	N 1993	SOUTH MARSH IS SA BLK 115	OFFSHORE-FEDERAL	LA00	995	901115	ON 1971
MISSISSIPPI CANYON BLK 455	OFFSHORE-FEDERAL	LA00	995	874455	O 1986	SOUTH MARSH IS SA BLK 117	OFFSHORE-FEDERAL	LA00	995	901117	N 1986
MISSISSIPPI CANYON BLK 486	OFFSHORE-FEDERAL	LA00	995	874486	ON 1979	SOUTH MARSH IS SA BLK 128	OFFSHORE-FEDERAL	LA00	995	901128	ON 1975
MISSISSIPPI CANYON BLK 509	OFFSHORE-FEDERAL	LA00	995	874509	OA 2002	SOUTH MARSH IS SA BLK 130	OFFSHORE-FEDERAL	LA00	995	901130	ONA 1973
MISSISSIPPI CANYON BLK 522	OFFSHORE-FEDERAL	LA00	995	874522	N 1992	SOUTH MARSH IS SA BLK 137	OFFSHORE-FEDERAL	LA00	995	901137	ON 1974
MISSISSIPPI CANYON BLK 546	OFFSHORE-FEDERAL	LA00	995	874546	OA 1986	SOUTH MARSH IS SA BLK 142	OFFSHORE-FEDERAL	LA00	995	901142	N 1966
MISSISSIPPI CANYON BLK 555	OFFSHORE-FEDERAL	LA00	995	874555	OA 2002	SOUTH MARSH IS SA BLK 146	OFFSHORE-FEDERAL	LA00	995	901146	N 1974
MISSISSIPPI CANYON BLK 582	OFFSHORE-FEDERAL	LA00	995	874582	OA 2000	SOUTH MARSH IS SA BLK 155	OFFSHORE-FEDERAL	LA00	995	901155	ONA 1979
MISSISSIPPI CANYON BLK 607	OFFSHORE-FEDERAL	LA00	995	874607	N 1998	SOUTH MARSH IS SA BLK 160	OFFSHORE-FEDERAL	LA00	995	901160	OA 1981
MISSISSIPPI CANYON BLK 657	OFFSHORE-FEDERAL	LA00	995	874657	O 1988	SOUTH MARSH IS SA BLK 166	OFFSHORE-FEDERAL	LA00	995	901166	N 1974
MISSISSIPPI CANYON BLK 66	OFFSHORE-FEDERAL	LA00	995	874666	N 2004	SOUTH MARSH IS SA BLK 172	OFFSHORE-FEDERAL	LA00	995	901172	N 1986
MISSISSIPPI CANYON BLK 68	OFFSHORE-FEDERAL	LA00	995	874668	N 2000	SOUTH MARSH IS SA BLK 175	OFFSHORE-FEDERAL	LA00	995	901175	ON 1973
MISSISSIPPI CANYON BLK 705	OFFSHORE-FEDERAL	LA00	995	874705	N 1995	SOUTH MARSH IS SA BLK 184	OFFSHORE-FEDERAL	LA00	995	901184	N 1974
MISSISSIPPI CANYON BLK 709	OFFSHORE-FEDERAL	LA00	995	874709	N 1987	SOUTH MARSH IS SA BLK 192	OFFSHORE-FEDERAL	LA00	995	901192	N 1992
MISSISSIPPI CANYON BLK 718	OFFSHORE-FEDERAL	LA00	995	874718	O 1996	SOUTH MARSH IS SA BLK 195	OFFSHORE-FEDERAL	LA00	995	901195	ON 1992
MISSISSIPPI CANYON BLK 728	OFFSHORE-FEDERAL	LA00	995	874728	OA 2002	SOUTH MARSH IS SA BLK 205	OFFSHORE-FEDERAL	LA00	995	901205	N 1985
MISSISSIPPI CANYON BLK 731	OFFSHORE-FEDERAL	LA00	995	874731	N 1987	SOUTH MARSH IS SA BLK 73	OFFSHORE-FEDERAL	LA00	995	901073	ON 1963
MISSISSIPPI CANYON BLK 751	OFFSHORE-FEDERAL	LA00	995	874751	OA 2003	SOUTH MARSH IS SA BLK 76	OFFSHORE-FEDERAL	LA00	995	901076	N 1964
MISSISSIPPI CANYON BLK 755	OFFSHORE-FEDERAL	LA00	995	874755	N 1986	SOUTH MARSH IS SA BLK 79	OFFSHORE-FEDERAL	LA00	995	901079	N 1963
MISSISSIPPI CANYON BLK 773	OFFSHORE-FEDERAL	LA00	995	874773	OA 2000	SOUTH MARSH IS SA BLK 97	OFFSHORE-FEDERAL	LA00	995	901097	N 1995
MISSISSIPPI CANYON BLK 778	OFFSHORE-FEDERAL	LA00	995	874778	O 1999	SOUTH MARSH ISLAND BLK 16	OFFSHORE-FEDERAL	LA00	995	899016	ON 1962
MISSISSIPPI CANYON BLK 807	OFFSHORE-FEDERAL	LA00	995	874807	ON 1989	SOUTH MARSH ISLAND BLK 17	OFFSHORE-FEDERAL	LA00	995	899017	N 1996
MISSISSIPPI CANYON BLK 84	OFFSHORE-FEDERAL	LA00	995	874804	O 1993	SOUTH MARSH ISLAND BLK 18	OFFSHORE-FEDERAL	LA00	995	899018	O 1989
MISSISSIPPI CANYON BLK 849	OFFSHORE-FEDERAL	LA00	995	874849	OA 2002	SOUTH MARSH ISLAND BLK 23	OFFSHORE-FEDERAL	LA00	995	899023	O 1960
MISSISSIPPI CANYON BLK 899	OFFSHORE-FEDERAL	LA00	995	874899	OA 1998	SOUTH MARSH ISLAND BLK 27	OFFSHORE-FEDERAL	LA00	995	899027	ON 1965
MISSISSIPPI CANYON BLK 929	OFFSHORE-FEDERAL	LA00	995	874929	N 1988	SOUTH MARSH ISLAND BLK 38	OFFSHORE-FEDERAL	LA00	995	899038	ON 1963
MISSISSIPPI CANYON BLK 935	OFFSHORE-FEDERAL	LA00	995	874935	O 1994	SOUTH MARSH ISLAND BLK 41	OFFSHORE-FEDERAL	LA00	995	899041	ON 1963
SABINE PASS BLK 10	OFFSHORE-FEDERAL	LA00	995	890010	N 1979	SOUTH MARSH ISLAND BLK 48	OFFSHORE-FEDERAL	LA00	995	899048	ON 1961
SABINE PASS BLK 11	OFFSHORE-FEDERAL	LA00	995	890011	N 1980	SOUTH MARSH ISLAND BLK 6	OFFSHORE-FEDERAL	LA00	995	899066	ONA 1962
SABINE PASS BLK 13	OFFSHORE-FEDERAL	LA00	995	890013	N 1979	SOUTH MARSH ISLAND BLK 66	OFFSHORE-FEDERAL	LA00	995	899066	ON 1963
SABINE PASS BLK 17	OFFSHORE-FEDERAL	LA00	995	890017	N 1980	SOUTH MARSH ISLAND BLK 9	OFFSHORE-FEDERAL	LA00	995	899009	ON 1965
SABINE PASS BLK 7	OFFSHORE-FEDERAL	LA00	995	890007	N 1984	SOUTH PASS BLK 1	OFFSHORE-FEDERAL	LA00	995	909001	OA 1968
SHIP SHOAL BLK 100	OFFSHORE-FEDERAL	LA00	995	894100	ON 1987	SOUTH PASS BLK 20	OFFSHORE-FEDERAL	LA00	995	909020	N 1956
SHIP SHOAL BLK 103	OFFSHORE-FEDERAL	LA00	995	894103	N 1999	SOUTH PASS BLK 21	OFFSHORE-FEDERAL	LA00	995	909021	ON 1956
SHIP SHOAL BLK 105	OFFSHORE-FEDERAL	LA00	995	894105	N 1990	SOUTH PASS BLK 26	OFFSHORE-FEDERAL	LA00	995	909026	N 1957
SHIP SHOAL BLK 107	OFFSHORE-FEDERAL	LA00	995	894107	ONA 1957	SOUTH PASS BLK 27	OFFSHORE-FEDERAL	LA00	995	909027	

FEDERAL OFFSHORE - LOUISIANA

Field Name	County Name	State Sub	Co Code	Field Code	Field Disc Type Year	Field Name	County Name	State Sub	Co Code	Field Code	Field Disc Type Year
SOUTH PELTO BLK 6	OFFSHORE-FEDERAL	LA00	995	916006	N 1993	VERMILION BLK 83	OFFSHORE-FEDERAL	LA00	995	929083	N 1999
SOUTH TIBALIER BLK 107	OFFSHORE-FEDERAL	LA00	995	919107	N 1989	VERMILION BLK 84	OFFSHORE-FEDERAL	LA00	995	929084	N 1977
SOUTH TIBALIER BLK 111	OFFSHORE-FEDERAL	LA00	995	919111	N 1984	VERMILION BLK 86	OFFSHORE-FEDERAL	LA00	995	929086	N 1957
SOUTH TIBALIER BLK 131	OFFSHORE-FEDERAL	LA00	995	919131	ON 1958	VERMILION BLK 87	OFFSHORE-FEDERAL	LA00	995	929087	N 1998
SOUTH TIBALIER BLK 135	OFFSHORE-FEDERAL	LA00	995	919135	ONA 1956	VERMILION BLK 88	OFFSHORE-FEDERAL	LA00	995	929088	N 1983
SOUTH TIBALIER BLK 139	OFFSHORE-FEDERAL	LA00	995	919139	N 1998	VERMILION BLK 95	OFFSHORE-FEDERAL	LA00	995	929095	N 1988
SOUTH TIBALIER BLK 140	OFFSHORE-FEDERAL	LA00	995	919140	N 1970	VERMILION SA BLK 255	OFFSHORE-FEDERAL	LA00	995	931255	ON 1965
SOUTH TIBALIER BLK 146	OFFSHORE-FEDERAL	LA00	995	919146	N 1978	VERMILION SA BLK 257	OFFSHORE-FEDERAL	LA00	995	931257	N 1989
SOUTH TIBALIER BLK 156	OFFSHORE-FEDERAL	LA00	995	919156	N 1975	VERMILION SA BLK 265	OFFSHORE-FEDERAL	LA00	995	931265	ON 1970
SOUTH TIBALIER BLK 163	OFFSHORE-FEDERAL	LA00	995	919163	N 1976	VERMILION SA BLK 273	OFFSHORE-FEDERAL	LA00	995	931273	N 1964
SOUTH TIBALIER BLK 172	OFFSHORE-FEDERAL	LA00	995	919172	N 1965	VERMILION SA BLK 275	OFFSHORE-FEDERAL	LA00	995	931275	N 1990
SOUTH TIBALIER BLK 176	OFFSHORE-FEDERAL	LA00	995	919176	ONA 1963	VERMILION SA BLK 284	OFFSHORE-FEDERAL	LA00	995	931284	N 1989
SOUTH TIBALIER BLK 185	OFFSHORE-FEDERAL	LA00	995	919185	N 1967	VERMILION SA BLK 287	OFFSHORE-FEDERAL	LA00	995	931287	N 1976
SOUTH TIBALIER BLK 186	OFFSHORE-FEDERAL	LA00	995	919186	N 1967	VERMILION SA BLK 288	OFFSHORE-FEDERAL	LA00	995	931288	N 1964
SOUTH TIBALIER BLK 187	OFFSHORE-FEDERAL	LA00	995	919187	N 2002	VERMILION SA BLK 296	OFFSHORE-FEDERAL	LA00	995	931296	N 1993
SOUTH TIBALIER BLK 190	OFFSHORE-FEDERAL	LA00	995	919190	N 1965	VERMILION SA BLK 310	OFFSHORE-FEDERAL	LA00	995	931310	N 1977
SOUTH TIBALIER BLK 196	OFFSHORE-FEDERAL	LA00	995	919196	N 1966	VERMILION SA BLK 313	OFFSHORE-FEDERAL	LA00	995	931313	ON 1966
SOUTH TIBALIER BLK 197	OFFSHORE-FEDERAL	LA00	995	919197	N 1988	VERMILION SA BLK 315	OFFSHORE-FEDERAL	LA00	995	931315	OA 1980
SOUTH TIBALIER BLK 198	OFFSHORE-FEDERAL	LA00	995	919198	N 1988	VERMILION SA BLK 318	OFFSHORE-FEDERAL	LA00	995	931318	N 1982
SOUTH TIBALIER BLK 200	OFFSHORE-FEDERAL	LA00	995	919200	N 1981	VERMILION SA BLK 320	OFFSHORE-FEDERAL	LA00	995	931320	N 1972
SOUTH TIBALIER BLK 206	OFFSHORE-FEDERAL	LA00	995	919206	N 1984	VERMILION SA BLK 328	OFFSHORE-FEDERAL	LA00	995	931328	N 1990
SOUTH TIBALIER BLK 21	OFFSHORE-FEDERAL	LA00	995	919021	O 1957	VERMILION SA BLK 329	OFFSHORE-FEDERAL	LA00	995	931329	N 1976
SOUTH TIBALIER BLK 30	OFFSHORE-FEDERAL	LA00	995	919030	N 1979	VERMILION SA BLK 331	OFFSHORE-FEDERAL	LA00	995	931331	ON 1974
SOUTH TIBALIER BLK 36	OFFSHORE-FEDERAL	LA00	995	919036	ONA 1974	VERMILION SA BLK 332	OFFSHORE-FEDERAL	LA00	995	931332	O 1993
SOUTH TIBALIER BLK 37	OFFSHORE-FEDERAL	LA00	995	919037	ONA 1974	VERMILION SA BLK 335	OFFSHORE-FEDERAL	LA00	995	931335	N 1999
SOUTH TIBALIER BLK 41	OFFSHORE-FEDERAL	LA00	995	919041	N 2004	VERMILION SA BLK 336	OFFSHORE-FEDERAL	LA00	995	931336	N 1998
SOUTH TIBALIER BLK 46	OFFSHORE-FEDERAL	LA00	995	919046	N 1999	VERMILION SA BLK 340	OFFSHORE-FEDERAL	LA00	995	931340	ON 1972
SOUTH TIBALIER BLK 52	OFFSHORE-FEDERAL	LA00	995	919052	O 1950	VERMILION SA BLK 342	OFFSHORE-FEDERAL	LA00	995	931342	N 1975
SOUTH TIBALIER BLK 54	OFFSHORE-FEDERAL	LA00	995	919054	ON 1955	VERMILION SA BLK 348	OFFSHORE-FEDERAL	LA00	995	931348	N 1978
SOUTH TIBALIER BLK 59	OFFSHORE-FEDERAL	LA00	995	919059	N 1979	VERMILION SA BLK 355	OFFSHORE-FEDERAL	LA00	995	931355	N 1995
SOUTH TIBALIER BLK 76	OFFSHORE-FEDERAL	LA00	995	919076	N 1986	VERMILION SA BLK 359	OFFSHORE-FEDERAL	LA00	995	931359	N 1988
SOUTH TIBALIER BLK 77	OFFSHORE-FEDERAL	LA00	995	919077	N 1984	VERMILION SA BLK 369	OFFSHORE-FEDERAL	LA00	995	931369	ON 1975
SOUTH TIBALIER BLK 86	OFFSHORE-FEDERAL	LA00	995	919086	ONA 1956	VERMILION SA BLK 370	OFFSHORE-FEDERAL	LA00	995	931370	ON 1975
SOUTH TIBALIER SA BLK 209	OFFSHORE-FEDERAL	LA00	995	921209	N 2003	VERMILION SA BLK 380	OFFSHORE-FEDERAL	LA00	995	931380	N 1974
SOUTH TIBALIER SA BLK 213	OFFSHORE-FEDERAL	LA00	995	921213	N 2000	VERMILION SA BLK 398	OFFSHORE-FEDERAL	LA00	995	931398	N 1993
SOUTH TIBALIER SA BLK 217	OFFSHORE-FEDERAL	LA00	995	921217	N 1998	VERMILION SA BLK 407	OFFSHORE-FEDERAL	LA00	995	931407	N 1980
SOUTH TIBALIER SA BLK 219	OFFSHORE-FEDERAL	LA00	995	921219	N 1963	VERMILION SA BLK 410	OFFSHORE-FEDERAL	LA00	995	931410	N 1995
SOUTH TIBALIER SA BLK 221	OFFSHORE-FEDERAL	LA00	995	921221	N 1984	VERMILION SA BLK 412	OFFSHORE-FEDERAL	LA00	995	931412	N 1987
SOUTH TIBALIER SA BLK 224	OFFSHORE-FEDERAL	LA00	995	921224	ON 1989	VIOSCA KNOLL BLK 114	OFFSHORE-FEDERAL	LA00	995	933114	N 1999
SOUTH TIBALIER SA BLK 225	OFFSHORE-FEDERAL	LA00	995	921225	N 1985	VIOSCA KNOLL BLK 121	OFFSHORE-FEDERAL	LA00	995	933121	N 1997
SOUTH TIBALIER SA BLK 228	OFFSHORE-FEDERAL	LA00	995	921228	N 1965	VIOSCA KNOLL BLK 122	OFFSHORE-FEDERAL	LA00	995	933122	O 1997
SOUTH TIBALIER SA BLK 235	OFFSHORE-FEDERAL	LA00	995	921235	N 1999	VIOSCA KNOLL BLK 123	OFFSHORE-FEDERAL	LA00	995	933123	N 1997
SOUTH TIBALIER SA BLK 241	OFFSHORE-FEDERAL	LA00	995	921241	N 1995	VIOSCA KNOLL BLK 124	OFFSHORE-FEDERAL	LA00	995	933124	N 1989
SOUTH TIBALIER SA BLK 242	OFFSHORE-FEDERAL	LA00	995	921242	N 1985	VIOSCA KNOLL BLK 155	OFFSHORE-FEDERAL	LA00	995	933155	N 1995
SOUTH TIBALIER SA BLK 245	OFFSHORE-FEDERAL	LA00	995	921245	N 1966	VIOSCA KNOLL BLK 156	OFFSHORE-FEDERAL	LA00	995	933156	N 1989
SOUTH TIBALIER SA BLK 248	OFFSHORE-FEDERAL	LA00	995	921248	N 2002	VIOSCA KNOLL BLK 161	OFFSHORE-FEDERAL	LA00	995	933161	N 1989
SOUTH TIBALIER SA BLK 250	OFFSHORE-FEDERAL	LA00	995	921250	N 2000	VIOSCA KNOLL BLK 204	OFFSHORE-FEDERAL	LA00	995	933204	N 1985
SOUTH TIBALIER SA BLK 254	OFFSHORE-FEDERAL	LA00	995	921254	N 2004	VIOSCA KNOLL BLK 209	OFFSHORE-FEDERAL	LA00	995	933209	N 1988
SOUTH TIBALIER SA BLK 260	OFFSHORE-FEDERAL	LA00	995	921260	N 1986	VIOSCA KNOLL BLK 213	OFFSHORE-FEDERAL	LA00	995	933213	N 1990
SOUTH TIBALIER SA BLK 264	OFFSHORE-FEDERAL	LA00	995	921264	N 1983	VIOSCA KNOLL BLK 24	OFFSHORE-FEDERAL	LA00	995	933024	N 1988
SOUTH TIBALIER SA BLK 265	OFFSHORE-FEDERAL	LA00	995	921265	N 1988	VIOSCA KNOLL BLK 251	OFFSHORE-FEDERAL	LA00	995	933251	N 2000
SOUTH TIBALIER SA BLK 267	OFFSHORE-FEDERAL	LA00	995	921267	O 1987	VIOSCA KNOLL BLK 252	OFFSHORE-FEDERAL	LA00	995	933252	N 1994
SOUTH TIBALIER SA BLK 274	OFFSHORE-FEDERAL	LA00	995	921274	N 2001	VIOSCA KNOLL BLK 256	OFFSHORE-FEDERAL	LA00	995	933256	N 1990
SOUTH TIBALIER SA BLK 277	OFFSHORE-FEDERAL	LA00	995	921277	N 1993	VIOSCA KNOLL BLK 27	OFFSHORE-FEDERAL	LA00	995	933027	N 1990
SOUTH TIBALIER SA BLK 287	OFFSHORE-FEDERAL	LA00	995	921287	N 1986	VIOSCA KNOLL BLK 294	OFFSHORE-FEDERAL	LA00	995	933294	N 1988
SOUTH TIBALIER SA BLK 288	OFFSHORE-FEDERAL	LA00	995	921288	O 1965	VIOSCA KNOLL BLK 296	OFFSHORE-FEDERAL	LA00	995	933296	N 1994
SOUTH TIBALIER SA BLK 290	OFFSHORE-FEDERAL	LA00	995	921290	O 1987	VIOSCA KNOLL BLK 31	OFFSHORE-FEDERAL	LA00	995	933031	N 1987
SOUTH TIBALIER SA BLK 292	OFFSHORE-FEDERAL	LA00	995	921292	N 1982	VIOSCA KNOLL BLK 32	OFFSHORE-FEDERAL	LA00	995	933032	N 1987
SOUTH TIBALIER SA BLK 295	OFFSHORE-FEDERAL	LA00	995	921295	N 1984	VIOSCA KNOLL BLK 33	OFFSHORE-FEDERAL	LA00	995	933033	N 1996
SOUTH TIBALIER SA BLK 296	OFFSHORE-FEDERAL	LA00	995	921296	N 1996	VIOSCA KNOLL BLK 340	OFFSHORE-FEDERAL	LA00	995	933340	N 2001
SOUTH TIBALIER SA BLK 300	OFFSHORE-FEDERAL	LA00	995	921300	ON 1981	VIOSCA KNOLL BLK 35	OFFSHORE-FEDERAL	LA00	995	933035	O 1997
SOUTH TIBALIER SA BLK 301	OFFSHORE-FEDERAL	LA00	995	921301	N 1982	VIOSCA KNOLL BLK 384	OFFSHORE-FEDERAL	LA00	995	933384	N 2000
SOUTH TIBALIER SA BLK 314	OFFSHORE-FEDERAL	LA00	995	921314	ONA 1987	VIOSCA KNOLL BLK 385	OFFSHORE-FEDERAL	LA00	995	933385	N 1999
TIGER SHOAL	OFFSHORE-FEDERAL	LA00	995	707758	ON 1958	VIOSCA KNOLL BLK 69	OFFSHORE-FEDERAL	LA00	995	933069	N 1990
VERMILION BLK 100	OFFSHORE-FEDERAL	LA00	995	929100	N 1996	VIOSCA KNOLL BLK 734	OFFSHORE-FEDERAL	LA00	995	933734	OA 1997
VERMILION BLK 102	OFFSHORE-FEDERAL	LA00	995	929102	N 1956	VIOSCA KNOLL BLK 738	OFFSHORE-FEDERAL	LA00	995	933738	O 2000
VERMILION BLK 107	OFFSHORE-FEDERAL	LA00	995	929107	N 1985	VIOSCA KNOLL BLK 739	OFFSHORE-FEDERAL	LA00	995	933739	N 2000
VERMILION BLK 112	OFFSHORE-FEDERAL	LA00	995	929112	N 1993	VIOSCA KNOLL BLK 74	OFFSHORE-FEDERAL	LA00	995	933074	N 1987
VERMILION BLK 115	OFFSHORE-FEDERAL	LA00	995	929115	N 1962	VIOSCA KNOLL BLK 740	OFFSHORE-FEDERAL	LA00	995	933740	O 1996
VERMILION BLK 120	OFFSHORE-FEDERAL	LA00	995	929120	ON 1957	VIOSCA KNOLL BLK 741	OFFSHORE-FEDERAL	LA00	995	933741	O 1996
VERMILION BLK 122	OFFSHORE-FEDERAL	LA00	995	929122	ONA 1981	VIOSCA KNOLL BLK 742	OFFSHORE-FEDERAL	LA00	995	933742	N 1998
VERMILION BLK 131	OFFSHORE-FEDERAL	LA00	995	929131	N 1960	VIOSCA KNOLL BLK 76	OFFSHORE-FEDERAL	LA00	995	933076	O 1992
VERMILION BLK 14	OFFSHORE-FEDERAL	LA00	995	929014	N 1956	VIOSCA KNOLL BLK 780	OFFSHORE-FEDERAL	LA00	995	933780	N 1986
VERMILION BLK 147	OFFSHORE-FEDERAL	LA00	995	929147	N 1972	VIOSCA KNOLL BLK 783	OFFSHORE-FEDERAL	LA00	995	933783	N 1985
VERMILION BLK 153	OFFSHORE-FEDERAL	LA00	995	929153	N 1966	VIOSCA KNOLL BLK 786	OFFSHORE-FEDERAL	LA00	995	933786	O 1996
VERMILION BLK 155	OFFSHORE-FEDERAL	LA00	995	929155	N 1975	VIOSCA KNOLL BLK 817	OFFSHORE-FEDERAL	LA00	995	933817	ON 1982
VERMILION BLK 159	OFFSHORE-FEDERAL	LA00	995	929159	N 1976	VIOSCA KNOLL BLK 823	OFFSHORE-FEDERAL	LA00	995	933823	O 1997
VERMILION BLK 162	OFFSHORE-FEDERAL	LA00	995	929162	N 1962	VIOSCA KNOLL BLK 825	OFFSHORE-FEDERAL	LA00	995	933825	ON 1988
VERMILION BLK 164	OFFSHORE-FEDERAL	LA00	995	929164	ON 1957	VIOSCA KNOLL BLK 827	OFFSHORE-FEDERAL	LA00	995	933827	ONA 1995
VERMILION BLK 167	OFFSHORE-FEDERAL	LA00	995	929167	O 1986	VIOSCA KNOLL BLK 862	OFFSHORE-FEDERAL	LA00	995	933862	O 1985
VERMILION BLK 171	OFFSHORE-FEDERAL	LA00	995	929171	ONA 1965	VIOSCA KNOLL BLK 864	OFFSHORE-FEDERAL	LA00	995	933864	O 1976
VERMILION BLK 175	OFFSHORE-FEDERAL	LA00	995	929175	N 1991	VIOSCA KNOLL BLK 873	OFFSHORE-FEDERAL	LA00	995	933873	N 1988
VERMILION BLK 182	OFFSHORE-FEDERAL	LA00	995	929182	ON 1971	VIOSCA KNOLL BLK 913	OFFSHORE-FEDERAL	LA00	995	933913	O 2004
VERMILION BLK 187	OFFSHORE-FEDERAL	LA00	995	929187	N 1987	VIOSCA KNOLL BLK 914	OFFSHORE-FEDERAL	LA00	995	933914	O 1997
VERMILION BLK 191	OFFSHORE-FEDERAL	LA00	995	929191	ON 1963	VIOSCA KNOLL BLK 915	OFFSHORE-FEDERAL	LA00	995	933915	O 1993
VERMILION BLK 193	OFFSHORE-FEDERAL	LA00	995	929193	N 1964	VIOSCA KNOLL BLK 917	OFFSHORE-FEDERAL	LA00	995	933917	N 2002
VERMILION BLK 200	OFFSHORE-FEDERAL	LA00	995	929200	ONA 1969	VIOSCA KNOLL BLK 944	OFFSHORE-FEDERAL	LA00	995	933944	N 1997
VERMILION BLK 202	OFFSHORE-FEDERAL	LA00	995	929202	N 1990	VIOSCA KNOLL BLK 956	OFFSHORE-FEDERAL	LA00	995	933956	N 1985
VERMILION BLK 207	OFFSHORE-FEDERAL	LA00	995	929207	N 1991	VIOSCA KNOLL BLK 962	OFFSHORE-FEDERAL	LA00	995	933962	O 2002
VERMILION BLK 214	OFFSHORE-FEDERAL	LA00	995	929214	ON 1971	VIOSCA KNOLL BLK 986	OFFSHORE-FEDERAL	LA00	995	933986	N 1988
VERMILION BLK 215	OFFSHORE-FEDERAL	LA00	995	929215	N 1967	VIOSCA KNOLL BLK 990	OFFSHORE-FEDERAL	LA00	995	933990	O 1981
VERMILION BLK 218	OFFSHORE-FEDERAL	LA00	995	929218	ONA 1965	WEST CAMERON BLK 109	OFFSHORE-FEDERAL				

FEDERAL OFFSHORE - TEXAS

Field Name	County Name	State Sub	Co Code	Field Code	Field Disc Type Year	Field Name	County Name	State Sub	Co Code	Field Code	Field Disc Type Year
WEST CAMERON BLK 229	OFFSHORE-FEDERAL	LA00	995	935229	N 1962	WEST DELTA SA BLK 117	OFFSHORE-FEDERAL	LA00	995	944117	ONA 1963
WEST CAMERON BLK 236	OFFSHORE-FEDERAL	LA00	995	935236	N 1986	WEST DELTA SA BLK 119	OFFSHORE-FEDERAL	LA00	995	944119	N 1981
WEST CAMERON BLK 237	OFFSHORE-FEDERAL	LA00	995	935237	N 1976	WEST DELTA SA BLK 124	OFFSHORE-FEDERAL	LA00	995	944124	N 1977
WEST CAMERON BLK 253	OFFSHORE-FEDERAL	LA00	995	935253	N 1981	WEST DELTA SA BLK 133	OFFSHORE-FEDERAL	LA00	995	944133	ONA 1966
WEST CAMERON BLK 254	OFFSHORE-FEDERAL	LA00	995	935254	N 1990	WEST DELTA SA BLK 143	OFFSHORE-FEDERAL	LA00	995	944143	OA 1985
WEST CAMERON BLK 264	OFFSHORE-FEDERAL	LA00	995	935264	N 1981	WEST DELTA SA BLK 152	OFFSHORE-FEDERAL	LA00	995	944152	ON 1970
WEST CAMERON BLK 265	OFFSHORE-FEDERAL	LA00	995	935265	ON 1974						
WEST CAMERON BLK 276	OFFSHORE-FEDERAL	LA00	995	935276	O 1965						
WEST CAMERON BLK 277	OFFSHORE-FEDERAL	LA00	995	935277	N 1984						
WEST CAMERON BLK 28	OFFSHORE-FEDERAL	LA00	995	935280	N 1972						
WEST CAMERON BLK 280	OFFSHORE-FEDERAL	LA00	995	935280	N 1965						
WEST CAMERON BLK 284	OFFSHORE-FEDERAL	LA00	995	935284	N 2002						
WEST CAMERON BLK 33	OFFSHORE-FEDERAL	LA00	995	935283	N 1957						
WEST CAMERON BLK 40	OFFSHORE-FEDERAL	LA00	995	935040	N 1955						
WEST CAMERON BLK 41	OFFSHORE-FEDERAL	LA00	995	935041	N 1973						
WEST CAMERON BLK 45	OFFSHORE-FEDERAL	LA00	995	935045	ON 1949						
WEST CAMERON BLK 55	OFFSHORE-FEDERAL	LA00	995	935055	N 1993						
WEST CAMERON BLK 66	OFFSHORE-FEDERAL	LA00	995	935066	ON 1958						
WEST CAMERON BLK 68	OFFSHORE-FEDERAL	LA00	995	935068	N 1958						
WEST CAMERON BLK 71	OFFSHORE-FEDERAL	LA00	995	935071	ON 1955						
WEST CAMERON BLK 76	OFFSHORE-FEDERAL	LA00	995	935076	N 1992						
WEST CAMERON BLK 78	OFFSHORE-FEDERAL	LA00	995	935078	N 2003						
WEST CAMERON BLK 81	OFFSHORE-FEDERAL	LA00	995	935081	N 1980						
WEST CAMERON BLK 92	OFFSHORE-FEDERAL	LA00	995	935092	N 1998						
WEST CAMERON BLK 95	OFFSHORE-FEDERAL	LA00	995	935095	N 1983						
WEST CAMERON SA BLK 447	OFFSHORE-FEDERAL	LA00	995	937447	N 1982						
WEST CAMERON SA BLK 459	OFFSHORE-FEDERAL	LA00	995	937459	N 1980						
WEST CAMERON SA BLK 464	OFFSHORE-FEDERAL	LA00	995	937464	N 1974						
WEST CAMERON SA BLK 472	OFFSHORE-FEDERAL	LA00	995	937472	N 1982						
WEST CAMERON SA BLK 480	OFFSHORE-FEDERAL	LA00	995	937480	N 1973						
WEST CAMERON SA BLK 489	OFFSHORE-FEDERAL	LA00	995	937489	N 2004						
WEST CAMERON SA BLK 491	OFFSHORE-FEDERAL	LA00	995	937491	N 1990						
WEST CAMERON SA BLK 492	OFFSHORE-FEDERAL	LA00	995	937492	N 1983						
WEST CAMERON SA BLK 498	OFFSHORE-FEDERAL	LA00	995	937498	N 1978						
WEST CAMERON SA BLK 504	OFFSHORE-FEDERAL	LA00	995	937504	N 1971						
WEST CAMERON SA BLK 507	OFFSHORE-FEDERAL	LA00	995	937507	N 1974						
WEST CAMERON SA BLK 518	OFFSHORE-FEDERAL	LA00	995	937518	N 1983						
WEST CAMERON SA BLK 533	OFFSHORE-FEDERAL	LA00	995	937533	N 1973						
WEST CAMERON SA BLK 536	OFFSHORE-FEDERAL	LA00	995	937536	N 1981						
WEST CAMERON SA BLK 537	OFFSHORE-FEDERAL	LA00	995	937537	N 1975						
WEST CAMERON SA BLK 540	OFFSHORE-FEDERAL	LA00	995	937540	N 1975						
WEST CAMERON SA BLK 543	OFFSHORE-FEDERAL	LA00	995	937543	N 1972						
WEST CAMERON SA BLK 546	OFFSHORE-FEDERAL	LA00	995	937546	N 2004						
WEST CAMERON SA BLK 547	OFFSHORE-FEDERAL	LA00	995	937547	N 1981						
WEST CAMERON SA BLK 576	OFFSHORE-FEDERAL	LA00	995	937576	N 1972						
WEST CAMERON SA BLK 587	OFFSHORE-FEDERAL	LA00	995	937587	ON 1971						
WEST CAMERON SA BLK 589	OFFSHORE-FEDERAL	LA00	995	937589	N 1984						
WEST CAMERON SA BLK 592	OFFSHORE-FEDERAL	LA00	995	937592	N 1987						
WEST CAMERON SA BLK 598	OFFSHORE-FEDERAL	LA00	995	937598	N 1998						
WEST CAMERON SA BLK 599	OFFSHORE-FEDERAL	LA00	995	937599	N 1996						
WEST CAMERON SA BLK 600	OFFSHORE-FEDERAL	LA00	995	937600	N 1987						
WEST CAMERON SA BLK 604	OFFSHORE-FEDERAL	LA00	995	937604	N 1991						
WEST CAMERON SA BLK 607	OFFSHORE-FEDERAL	LA00	995	937607	N 1990						
WEST CAMERON SA BLK 615	OFFSHORE-FEDERAL	LA00	995	937615	N 1990						
WEST CAMERON SA BLK 617	OFFSHORE-FEDERAL	LA00	995	937617	N 1974						
WEST CAMERON SA BLK 618	OFFSHORE-FEDERAL	LA00	995	937618	N 1990						
WEST CAMERON SA BLK 620	OFFSHORE-FEDERAL	LA00	995	937620	N 1973						
WEST CAMERON SA BLK 635	OFFSHORE-FEDERAL	LA00	995	937635	N 1996						
WEST CAMERON SA BLK 639	OFFSHORE-FEDERAL	LA00	995	937639	N 1971						
WEST CAMERON SA BLK 643	OFFSHORE-FEDERAL	LA00	995	937643	N 1973						
WEST CAMERON SA BLK 661	OFFSHORE-FEDERAL	LA00	995	937661	O 1989						
WEST CAMERON SA BLK 663	OFFSHORE-FEDERAL	LA00	995	937663	N 1985						
WEST CAMERON WA BLK 157	OFFSHORE-FEDERAL	LA00	995	939157	N 1983						
WEST CAMERON WA BLK 294	OFFSHORE-FEDERAL	LA00	995	939294	N 1960						
WEST CAMERON WA BLK 297	OFFSHORE-FEDERAL	LA00	995	939297	N 2000						
WEST CAMERON WA BLK 310	OFFSHORE-FEDERAL	LA00	995	939310	N 2001						
WEST CAMERON WA BLK 311	OFFSHORE-FEDERAL	LA00	995	939311	N 1986						
WEST CAMERON WA BLK 313	OFFSHORE-FEDERAL	LA00	995	939313	N 1985						
WEST CAMERON WA BLK 315	OFFSHORE-FEDERAL	LA00	995	939315	N 1986						
WEST CAMERON WA BLK 331	OFFSHORE-FEDERAL	LA00	995	939331	N 1977						
WEST CAMERON WA BLK 333	OFFSHORE-FEDERAL	LA00	995	939333	N 1976						
WEST CAMERON WA BLK 347	OFFSHORE-FEDERAL	LA00	995	939347	N 2002						
WEST CAMERON WA BLK 353	OFFSHORE-FEDERAL	LA00	995	939353	N 1975						
WEST CAMERON WA BLK 359	OFFSHORE-FEDERAL	LA00	995	939359	N 1984						
WEST CAMERON WA BLK 368	OFFSHORE-FEDERAL	LA00	995	939368	N 1986						
WEST CAMERON WA BLK 370	OFFSHORE-FEDERAL	LA00	995	939370	N 1980						
WEST CAMERON WA BLK 379	OFFSHORE-FEDERAL	LA00	995	939379	N 1983						
WEST CAMERON WA BLK 391	OFFSHORE-FEDERAL	LA00	995	939391	N 1984						
WEST CAMERON WA BLK 398	OFFSHORE-FEDERAL	LA00	995	939398	N 1989						
WEST CAMERON WA BLK 403	OFFSHORE-FEDERAL	LA00	995	939403	N 2004						
WEST CAMERON WA BLK 406	OFFSHORE-FEDERAL	LA00	995	939406	N 1977						
WEST CAMERON WA BLK 409	OFFSHORE-FEDERAL	LA00	995	939409	N 1976						
WEST CAMERON WA BLK 414	OFFSHORE-FEDERAL	LA00	995	939414	N 1984						
WEST CAMERON WA BLK 416	OFFSHORE-FEDERAL	LA00	995	939416	N 2003						
WEST CAMERON WA BLK 417	OFFSHORE-FEDERAL	LA00	995	939417	N 2002						
WEST CAMERON WA BLK 420	OFFSHORE-FEDERAL	LA00	995	939420	N 1985						
WEST CAMERON WA BLK 425	OFFSHORE-FEDERAL	LA00	995	939425	N 1982						
WEST CAMERON WA BLK 427	OFFSHORE-FEDERAL	LA00	995	939427	N 1977						
WEST CAMERON WA BLK 428	OFFSHORE-FEDERAL	LA00	995	939428	N 2003						
WEST CAMERON WA BLK 432	OFFSHORE-FEDERAL	LA00	995	939432	N 1990						
WEST CAMERON WA BLK 436	OFFSHORE-FEDERAL	LA00	995	939436	N 1974						
WEST DELTA BLK 105	OFFSHORE-FEDERAL	LA00	995	942105	ON 1964						
WEST DELTA BLK 109	OFFSHORE-FEDERAL	LA00	995	942109	ON 1975						
WEST DELTA BLK 27	OFFSHORE-FEDERAL	LA00	995	942027	ONA 1949						
WEST DELTA BLK 30	OFFSHORE-FEDERAL	LA00	995	942030	ONA 1949						
WEST DELTA BLK 35	OFFSHORE-FEDERAL	LA00	995	942035	N 1966						
WEST DELTA BLK 38	OFFSHORE-FEDERAL	LA00	995	942038	ON 1987						
WEST DELTA BLK 41	OFFSHORE-FEDERAL	LA00	995	942041	ON 1961						
WEST DELTA BLK 49	OFFSHORE-FEDERAL	LA00	995	942049	ON 1994						
WEST DELTA BLK 50	OFFSHORE-FEDERAL	LA00	995	942050	ON 1986						
WEST DELTA BLK 58	OFFSHORE-FEDERAL	LA00	995	942058	ON 1954						
WEST DELTA BLK 60	OFFSHORE-FEDERAL	LA00	995	942060	O 1996						
WEST DELTA BLK 61	OFFSHORE-FEDERAL	LA00	995	942061	N 1979						
WEST DELTA BLK 64	OFFSHORE-FEDERAL	LA00	995	942064	ON 1963						
WEST DELTA BLK 65	OFFSHORE-FEDERAL	LA00	995	942065	N 1998						
WEST DELTA BLK 67	OFFSHORE-FEDERAL	LA00	995	942067	ON 1982						
WEST DELTA BLK 73	OFFSHORE-FEDERAL	LA00	995	942073	ONA 1962						
WEST DELTA BLK 79	OFFSHORE-FEDERAL	LA00	995	942079	ON 1966						
WEST DELTA BLK 81	OFFSHORE-FEDERAL	LA00	995	942081	N 1957						
WEST DELTA BLK 82	OFFSHORE-FEDERAL	LA00	995	942082	N 1961						
WEST DELTA BLK 86	OFFSHORE-FEDERAL	LA00	995	942086	N 1979						
WEST DELTA BLK 98	OFFSHORE-FEDERAL	LA00	995	942098	ON 1987						
WEST DELTA SA BLK 112	OFFSHORE-FEDERAL	LA00	995	944112	ON 1983						
ALAMINOS CANYON BLK 24	OFFSHORE-FEDERAL	TX00	995	960024	OA 1998						
ALAMINOS CANYON BLK 25	OFFSHORE-FEDERAL	TX00	995	960025	O 1997						
ALAMINOS CANYON BLK 600	OFFSHORE-FEDERAL	TX00	995	960600	O 1996						
ALAMINOS CANYON BLK 65	OFFSHORE-FEDERAL	TX00	995	960605	O 1997						
BRAZOS BLK 364	OFFSHORE-FEDERAL	TX00	995	805364	N 1991						
BRAZOS BLK 397	OFFSHORE-FEDERAL	TX00	995	805397	N 1991						
BRAZOS BLK 398	OFFSHORE-FEDERAL	TX00	995	805398	ON 1988						
BRAZOS BLK 399	OFFSHORE-FEDERAL	TX00	995	805399	N 1989						
BRAZOS BLK 412	OFFSHORE-FEDERAL	TX00	995	805412	N 1984						
BRAZOS BLK 413	OFFSHORE-FEDERAL	TX00	995	805413	N 1992						
BRAZOS BLK 431	OFFSHORE-FEDERAL	TX00	995	805431	N 1991						
BRAZOS BLK 437	OFFSHORE-FEDERAL	TX00	995	805437	N 1980						
BRAZOS BLK 451	OFFSHORE-FEDERAL	TX00	995	805451	N 1979						
BRAZOS BLK 453	OFFSHORE-FEDERAL	TX00	995	805453	N 1980						
BRAZOS BLK 455	OFFSHORE-FEDERAL	TX00	995	805455	N 1987						
BRAZOS BLK 457	OFFSHORE-FEDERAL	TX00	995	805457	N 1986						
BRAZOS BLK 475	OFFSHORE-FEDERAL	TX00	995	80547							

FEDERAL OFFSHORE - TEXAS

Field Name	County Name	State Sub	Co Code	Field Code	Field Disc Type Year	Field Name	County Name	State Sub	Co Code	Field Code	Field Disc Type Year
GALVESTON BLK A50	OFFSHORE-FEDERAL	TX00	995	836050	N 1992	HIGH ISLAND EA BLK A246	OFFSHORE-FEDERAL	TX00	995	850246	N 1991
GALVESTON BLK A84	OFFSHORE-FEDERAL	TX00	995	836084	N 1969	HIGH ISLAND EA BLK A253	OFFSHORE-FEDERAL	TX00	995	850253	N 1999
GALVESTON BLK A96	OFFSHORE-FEDERAL	TX00	995	836096	N 1987	HIGH ISLAND EA BLK A257	OFFSHORE-FEDERAL	TX00	995	850257	N 1985
GALVESTON BLK A97	OFFSHORE-FEDERAL	TX00	995	836097	N 1987	HIGH ISLAND EA SX BLK A260	OFFSHORE-FEDERAL	TX00	995	852260	N 1989
GALVESTON SA BLK A127	OFFSHORE-FEDERAL	TX00	995	839127	N 1983	HIGH ISLAND EA SX BLK A268	OFFSHORE-FEDERAL	TX00	995	852268	O 1988
GALVESTON SA BLK A131	OFFSHORE-FEDERAL	TX00	995	839131	N 1977	HIGH ISLAND EA SX BLK A270	OFFSHORE-FEDERAL	TX00	995	852270	N 1975
GALVESTON SA BLK A133	OFFSHORE-FEDERAL	TX00	995	839133	N 1978	HIGH ISLAND EA SX BLK A271	OFFSHORE-FEDERAL	TX00	995	852271	N 1984
GALVESTON SA BLK A157	OFFSHORE-FEDERAL	TX00	995	839157	N 1978	HIGH ISLAND EA SX BLK A273	OFFSHORE-FEDERAL	TX00	995	852273	N 1973
GALVESTON SA BLK A192	OFFSHORE-FEDERAL	TX00	995	839192	N 1989	HIGH ISLAND EA SX BLK A274	OFFSHORE-FEDERAL	TX00	995	852274	N 1997
GALVESTON SA BLK A218	OFFSHORE-FEDERAL	TX00	995	839218	N 1976	HIGH ISLAND EA SX BLK A279	OFFSHORE-FEDERAL	TX00	995	852279	N 1974
GALVESTON SA BLK A224	OFFSHORE-FEDERAL	TX00	995	839224	N 1984	HIGH ISLAND EA SX BLK A280	OFFSHORE-FEDERAL	TX00	995	852280	N 1976
GARDEN BANKS BLK 108	OFFSHORE-FEDERAL	TX00	995	840108	N 1999	HIGH ISLAND EA SX BLK A283	OFFSHORE-FEDERAL	TX00	995	852283	N 1973
GARDEN BANKS BLK 139	OFFSHORE-FEDERAL	TX00	995	840139	N 2001	HIGH ISLAND EA SX BLK A285	OFFSHORE-FEDERAL	TX00	995	852285	N 1978
GARDEN BANKS BLK 142	OFFSHORE-FEDERAL	TX00	995	840142	N 1990	HIGH ISLAND EA SX BLK A290	OFFSHORE-FEDERAL	TX00	995	852290	N 1977
GARDEN BANKS BLK 161	OFFSHORE-FEDERAL	TX00	995	840161	ON 1988	HIGH ISLAND EA SX BLK A295	OFFSHORE-FEDERAL	TX00	995	852295	N 1990
GARDEN BANKS BLK 171	OFFSHORE-FEDERAL	TX00	995	840171	O 1988	HIGH ISLAND EA SX BLK A302	OFFSHORE-FEDERAL	TX00	995	852302	N 1975
GARDEN BANKS BLK 179	OFFSHORE-FEDERAL	TX00	995	840179	N 1997	HIGH ISLAND EA SX BLK A309	OFFSHORE-FEDERAL	TX00	995	852309	N 1974
GARDEN BANKS BLK 184	OFFSHORE-FEDERAL	TX00	995	840184	N 1999	HIGH ISLAND EA SX BLK A313	OFFSHORE-FEDERAL	TX00	995	852313	N 1976
GARDEN BANKS BLK 186	OFFSHORE-FEDERAL	TX00	995	840186	N 1987	HIGH ISLAND EA SX BLK A317	OFFSHORE-FEDERAL	TX00	995	852317	N 1974
GARDEN BANKS BLK 189	OFFSHORE-FEDERAL	TX00	995	840189	O 1988	HIGH ISLAND EA SX BLK A320	OFFSHORE-FEDERAL	TX00	995	852320	N 1997
GARDEN BANKS BLK 197	OFFSHORE-FEDERAL	TX00	995	840197	N 2003	HIGH ISLAND EA SX BLK A323	OFFSHORE-FEDERAL	TX00	995	852323	N 1974
GARDEN BANKS BLK 200	OFFSHORE-FEDERAL	TX00	995	840200	N 1998	HIGH ISLAND EA SX BLK A327	OFFSHORE-FEDERAL	TX00	995	852327	ONA 1973
GARDEN BANKS BLK 205	OFFSHORE-FEDERAL	TX00	995	840205	N 2002	HIGH ISLAND EA SX BLK A330	OFFSHORE-FEDERAL	TX00	995	852330	N 1973
GARDEN BANKS BLK 208	OFFSHORE-FEDERAL	TX00	995	840208	N 2003	HIGH ISLAND EA SX BLK A334	OFFSHORE-FEDERAL	TX00	995	852334	ONA 1974
GARDEN BANKS BLK 224	OFFSHORE-FEDERAL	TX00	995	840224	N 1984	HIGH ISLAND EA SX BLK A340	OFFSHORE-FEDERAL	TX00	995	852340	N 1974
GARDEN BANKS BLK 236	OFFSHORE-FEDERAL	TX00	995	840236	N 1977	HIGH ISLAND EA SX BLK A341	OFFSHORE-FEDERAL	TX00	995	852341	N 1975
GARDEN BANKS BLK 240	OFFSHORE-FEDERAL	TX00	995	840240	N 1993	HIGH ISLAND EA SX BLK A343	OFFSHORE-FEDERAL	TX00	995	852343	N 1974
GARDEN BANKS BLK 244	OFFSHORE-FEDERAL	TX00	995	840244	N 2001	HIGH ISLAND EA SX BLK A346	OFFSHORE-FEDERAL	TX00	995	852346	N 1984
GARDEN BANKS BLK 254	OFFSHORE-FEDERAL	TX00	995	840254	N 1993	HIGH ISLAND EA SX BLK A352	OFFSHORE-FEDERAL	TX00	995	852352	N 2003
GARDEN BANKS BLK 260	OFFSHORE-FEDERAL	TX00	995	840260	ON 1992	HIGH ISLAND EA SX BLK A355	OFFSHORE-FEDERAL	TX00	995	852355	N 1975
GARDEN BANKS BLK 269	OFFSHORE-FEDERAL	TX00	995	840269	N 1996	HIGH ISLAND EA SX BLK A367	OFFSHORE-FEDERAL	TX00	995	852367	N 2002
GARDEN BANKS BLK 302	OFFSHORE-FEDERAL	TX00	995	840302	O 1991	HIGH ISLAND EA SX BLK A368	OFFSHORE-FEDERAL	TX00	995	852368	N 1974
GARDEN BANKS BLK 367	OFFSHORE-FEDERAL	TX00	995	840367	N 1999	HIGH ISLAND EA SX BLK A370	OFFSHORE-FEDERAL	TX00	995	852370	N 1976
GARDEN BANKS BLK 379	OFFSHORE-FEDERAL	TX00	995	840379	O 1985	HIGH ISLAND EA SX BLK A371	OFFSHORE-FEDERAL	TX00	995	852371	N 1995
GARDEN BANKS BLK 387	OFFSHORE-FEDERAL	TX00	995	840387	O 1990	HIGH ISLAND EA SX BLK A376	OFFSHORE-FEDERAL	TX00	995	852376	ONA 1973
GARDEN BANKS BLK 388	OFFSHORE-FEDERAL	TX00	995	840388	O 2002	HIGH ISLAND EA SX BLK A384	OFFSHORE-FEDERAL	TX00	995	852384	ONA 1976
GARDEN BANKS BLK 409	OFFSHORE-FEDERAL	TX00	995	840409	OA 1997	HIGH ISLAND EA SX BLK A389	OFFSHORE-FEDERAL	TX00	995	852389	N 1975
GARDEN BANKS BLK 412	OFFSHORE-FEDERAL	TX00	995	840412	N 1984	HIGH ISLAND EA SX BLK A402	OFFSHORE-FEDERAL	TX00	995	852402	N 1985
GARDEN BANKS BLK 426	OFFSHORE-FEDERAL	TX00	995	840426	ON 1987	HIGH ISLAND SA BLK A414	OFFSHORE-FEDERAL	TX00	995	854414	N 1978
GARDEN BANKS BLK 516	OFFSHORE-FEDERAL	TX00	995	840516	N 1996	HIGH ISLAND SA BLK A416	OFFSHORE-FEDERAL	TX00	995	854416	N 1979
GARDEN BANKS BLK 559	OFFSHORE-FEDERAL	TX00	995	840559	O 1999	HIGH ISLAND SA BLK A419	OFFSHORE-FEDERAL	TX00	995	854419	N 1979
GARDEN BANKS BLK 602	OFFSHORE-FEDERAL	TX00	995	840602	O 1999	HIGH ISLAND SA BLK A442	OFFSHORE-FEDERAL	TX00	995	854442	ONA 1973
GARDEN BANKS BLK 65	OFFSHORE-FEDERAL	TX00	995	840605	N 1988	HIGH ISLAND SA BLK A448	OFFSHORE-FEDERAL	TX00	995	854448	N 1978
GARDEN BANKS BLK 668	OFFSHORE-FEDERAL	TX00	995	840668	OA 2000	HIGH ISLAND SA BLK A451	OFFSHORE-FEDERAL	TX00	995	854451	N 1995
GARDEN BANKS BLK 70	OFFSHORE-FEDERAL	TX00	995	840070	N 1990	HIGH ISLAND SA BLK A467	OFFSHORE-FEDERAL	TX00	995	854467	N 1974
GARDEN BANKS BLK 700	OFFSHORE-FEDERAL	TX00	995	840700	N 2004	HIGH ISLAND SA BLK A469	OFFSHORE-FEDERAL	TX00	995	854469	N 1974
GARDEN BANKS BLK 72	OFFSHORE-FEDERAL	TX00	995	840072	O 1986	HIGH ISLAND SA BLK A474	OFFSHORE-FEDERAL	TX00	995	854474	N 1973
GARDEN BANKS BLK 783	OFFSHORE-FEDERAL	TX00	995	840783	OA 1999	HIGH ISLAND SA BLK A480	OFFSHORE-FEDERAL	TX00	995	854480	N 1973
GARDEN BANKS BLK 83	OFFSHORE-FEDERAL	TX00	995	840083	ON 1988	HIGH ISLAND SA BLK A487	OFFSHORE-FEDERAL	TX00	995	854487	N 1982
GARDEN BANKS BLK 877	OFFSHORE-FEDERAL	TX00	995	840877	N 2003	HIGH ISLAND SA BLK A492	OFFSHORE-FEDERAL	TX00	995	854492	N 1976
GARDEN BANKS BLK 95	OFFSHORE-FEDERAL	TX00	995	840095	N 1987	HIGH ISLAND SA BLK A497	OFFSHORE-FEDERAL	TX00	995	854497	N 1987
HIGH ISLAND BLK 105	OFFSHORE-FEDERAL	TX00	995	848105	N 1984	HIGH ISLAND SA BLK A507	OFFSHORE-FEDERAL	TX00	995	854507	N 1979
HIGH ISLAND BLK 108	OFFSHORE-FEDERAL	TX00	995	848108	N 1996	HIGH ISLAND SA BLK A511	OFFSHORE-FEDERAL	TX00	995	854511	N 1974
HIGH ISLAND BLK 111	OFFSHORE-FEDERAL	TX00	995	848111	N 1973	HIGH ISLAND SA BLK A515	OFFSHORE-FEDERAL	TX00	995	854515	N 1980
HIGH ISLAND BLK 116	OFFSHORE-FEDERAL	TX00	995	848116	N 1984	HIGH ISLAND SA BLK A517	OFFSHORE-FEDERAL	TX00	995	854517	N 1977
HIGH ISLAND BLK 131	OFFSHORE-FEDERAL	TX00	995	848131	N 1999	HIGH ISLAND SA BLK A519	OFFSHORE-FEDERAL	TX00	995	854519	N 1990
HIGH ISLAND BLK 133	OFFSHORE-FEDERAL	TX00	995	848133	N 1998	HIGH ISLAND SA BLK A520	OFFSHORE-FEDERAL	TX00	995	854520	N 1974
HIGH ISLAND BLK 140	OFFSHORE-FEDERAL	TX00	995	848140	N 1959	HIGH ISLAND SA BLK A523	OFFSHORE-FEDERAL	TX00	995	854523	N 1983
HIGH ISLAND BLK 154	OFFSHORE-FEDERAL	TX00	995	848154	N 1974	HIGH ISLAND SA BLK A528	OFFSHORE-FEDERAL	TX00	995	854528	N 1997
HIGH ISLAND BLK 160	OFFSHORE-FEDERAL	TX00	995	848160	N 1961	HIGH ISLAND SA BLK A532	OFFSHORE-FEDERAL	TX00	995	854532	N 1975
HIGH ISLAND BLK 163	OFFSHORE-FEDERAL	TX00	995	848163	N 1983	HIGH ISLAND SA BLK A537	OFFSHORE-FEDERAL	TX00	995	854537	N 1974
HIGH ISLAND BLK 164	OFFSHORE-FEDERAL	TX00	995	848164	N 1988	HIGH ISLAND SA BLK A538	OFFSHORE-FEDERAL	TX00	995	854538	N 2002
HIGH ISLAND BLK 170	OFFSHORE-FEDERAL	TX00	995	848170	N 1982	HIGH ISLAND SA BLK A540	OFFSHORE-FEDERAL	TX00	995	854540	N 1977
HIGH ISLAND BLK 177	OFFSHORE-FEDERAL	TX00	995	848177	N 1988	HIGH ISLAND SA BLK A542	OFFSHORE-FEDERAL	TX00	995	854542	N 1975
HIGH ISLAND BLK 179	OFFSHORE-FEDERAL	TX00	995	848179	N 1976	HIGH ISLAND SA BLK A544	OFFSHORE-FEDERAL	TX00	995	854544	N 1979
HIGH ISLAND BLK 194	OFFSHORE-FEDERAL	TX00	995	848194	N 1984	HIGH ISLAND SA BLK A545	OFFSHORE-FEDERAL	TX00	995	854545	ONA 1975
HIGH ISLAND BLK 196	OFFSHORE-FEDERAL	TX00	995	848196	N 1985	HIGH ISLAND SA BLK A549	OFFSHORE-FEDERAL	TX00	995	854549	N 1995
HIGH ISLAND BLK 198	OFFSHORE-FEDERAL	TX00	995	848198	N 2003	HIGH ISLAND SA BLK A552	OFFSHORE-FEDERAL	TX00	995	854552	ONA 1979
HIGH ISLAND BLK 199	OFFSHORE-FEDERAL	TX00	995	848199	N 1980	HIGH ISLAND SA BLK A555	OFFSHORE-FEDERAL	TX00	995	854555	N 1974
HIGH ISLAND BLK 202	OFFSHORE-FEDERAL	TX00	995	848202	N 2000	HIGH ISLAND SA BLK A557	OFFSHORE-FEDERAL	TX00	995	854557	ONA 1979
HIGH ISLAND BLK 206	OFFSHORE-FEDERAL	TX00	995	848206	ONA 1968	HIGH ISLAND SA BLK A561	OFFSHORE-FEDERAL	TX00	995	854561	N 1975
HIGH ISLAND BLK 22	OFFSHORE-FEDERAL	TX00	995	848022	N 1983	HIGH ISLAND SA BLK A563	OFFSHORE-FEDERAL	TX00	995	854563	N 1975
HIGH ISLAND BLK 233	OFFSHORE-FEDERAL	TX00	995	848233	N 2001	HIGH ISLAND SA BLK A568	OFFSHORE-FEDERAL	TX00	995	854568	N 1975
HIGH ISLAND BLK 235	OFFSHORE-FEDERAL	TX00	995	848235	N 1999	HIGH ISLAND SA BLK A571	OFFSHORE-FEDERAL	TX00	995	854571	N 1974
HIGH ISLAND BLK 262	OFFSHORE-FEDERAL	TX00	995	848262	N 1990	HIGH ISLAND SA BLK A573	OFFSHORE-FEDERAL	TX00	995	854573	N 1973
HIGH ISLAND BLK 37	OFFSHORE-FEDERAL	TX00	995	848037	N 2000	HIGH ISLAND SA BLK A576	OFFSHORE-FEDERAL	TX00	995	854576	N 1995
HIGH ISLAND BLK 47	OFFSHORE-FEDERAL	TX00	995	848047	N 2003	HIGH ISLAND SA BLK A578	OFFSHORE-FEDERAL	TX00	995	854578	N 1984
HIGH ISLAND BLK 52	OFFSHORE-FEDERAL	TX00	995	848052	ON 1959	HIGH ISLAND SA BLK A587	OFFSHORE-FEDERAL	TX00	995	854587	N 1985
HIGH ISLAND BLK 86	OFFSHORE-FEDERAL	TX00	995	848086	N 1985	HIGH ISLAND SA BLK A591	OFFSHORE-FEDERAL	TX00	995	854591	N 1979
HIGH ISLAND BLK 88	OFFSHORE-FEDERAL	TX00	995	848088	N 1969	MATAGORDA ISLAND BLK 519	OFFSHORE-FEDERAL	TX00	995	873519	N 1987
HIGH ISLAND BLK 93	OFFSHORE-FEDERAL	TX00	995	848093	N 1993	MATAGORDA ISLAND BLK 527	OFFSHORE-FEDERAL	TX00	995	873527	N 1979
HIGH ISLAND BLK A126	OFFSHORE-FEDERAL	TX00	995	849126	N 1988	MATAGORDA ISLAND BLK 565	OFFSHORE-FEDERAL	TX00	995	873565	N 1980
HIGH ISLAND BLK A129	OFFSHORE-FEDERAL	TX00	995	849129	N 1989	MATAGORDA ISLAND BLK 568	OFFSHORE-FEDERAL	TX00	995	873568	N 1983
HIGH ISLAND BLK A133	OFFSHORE-FEDERAL	TX00	995	849133	N 1994	MATAGORDA ISLAND BLK 586	OFFSHORE-FEDERAL	TX00	995	873586	N 1997
HIGH ISLAND BLK A14	OFFSHORE-FEDERAL	TX00	995	849014	N 1987	MATAGORDA ISLAND BLK 587	OFFSHORE-FEDERAL	TX00	995	873587	N 1987
HIGH ISLAND BLK A153	OFFSHORE-FEDERAL	TX00	995	849153	N 1999	MATAGORDA ISLAND BLK 588	OFFSHORE-FEDERAL	TX00	995	873588	N 1987
HIGH ISLAND BLK A154	OFFSHORE-FEDERAL	TX00	995	849154	N 1976	MATAGORDA ISLAND BLK 591	OFFSHORE-FEDERAL	TX00	995	873591	N 1990
HIGH ISLAND BLK A20	OFFSHORE-FEDERAL	TX00	995	849020	N 1984	MATAGORDA ISLAND BLK 619	OFFSHORE-FEDERAL	TX00	995	873619	N 1970
HIGH ISLAND BLK A23	OFFSHORE-FEDERAL	TX00	995	849023	N 1996	MATAGORDA ISLAND BLK 623	OFFSHORE-FEDERAL	TX00	995	873623	N 1980
HIGH ISLAND BLK A39	OFFSHORE-FEDERAL	TX00	995	849039	N 1987	MATAGORDA ISLAND BLK 633	OFFSHORE-FEDERAL	TX00	995	873633	N 1989
HIGH ISLAND BLK A6	OFFSHORE-FEDERAL	TX00	995	849006	N 1982	MATAGORDA ISLAND BLK 639	OFFSHORE-FEDERAL	TX00	995	873639	N 1985
HIGH ISLAND BLK A71	OFFSHORE-FEDERAL	TX00	995	849071	N 1988	MATAGORDA ISLAND BLK 650	OFFSHORE-FEDERAL	TX00	995	873650	N 1988
HIGH ISLAND BLK A83	OFFSHORE-FEDERAL	TX00	995	849083	N 1986	MATAGORDA ISLAND BLK 651	OFFSHORE-FEDERAL	TX00	995	873651	N 198

FEDERAL OFFSHORE - OTHER GULF

Field Name	County Name	State Sub	Co Code	Field Code	Field Type	Disc Year	Field Name	County Name	State Sub	Co Code	Field Code	Field Type	Disc Year
MUSTANG ISLAND BLK 754	OFFSHORE-FEDERAL	TX00	995	875754	ON	1985							
MUSTANG ISLAND BLK 755	OFFSHORE-FEDERAL	TX00	995	875755	N	1977							
MUSTANG ISLAND BLK 756	OFFSHORE-FEDERAL	TX00	995	875756	N	1988							
MUSTANG ISLAND BLK 757	OFFSHORE-FEDERAL	TX00	995	875757	N	1976							
MUSTANG ISLAND BLK 759	OFFSHORE-FEDERAL	TX00	995	875759	N	1995							
MUSTANG ISLAND BLK 778	OFFSHORE-FEDERAL	TX00	995	875778	N	1988							
MUSTANG ISLAND BLK 781	OFFSHORE-FEDERAL	TX00	995	875781	N	1987							
MUSTANG ISLAND BLK 782	OFFSHORE-FEDERAL	TX00	995	875782	N	1993							
MUSTANG ISLAND BLK 784	OFFSHORE-FEDERAL	TX00	995	875784	N	1984							
MUSTANG ISLAND BLK 785	OFFSHORE-FEDERAL	TX00	995	875785	N	1990							
MUSTANG ISLAND BLK 789	OFFSHORE-FEDERAL	TX00	995	875789	N	1993							
MUSTANG ISLAND BLK 791	OFFSHORE-FEDERAL	TX00	995	875791	N	1984							
MUSTANG ISLAND BLK 805	OFFSHORE-FEDERAL	TX00	995	875805	N	1993							
MUSTANG ISLAND BLK 807	OFFSHORE-FEDERAL	TX00	995	875807	N	1997							
MUSTANG ISLAND BLK 831	OFFSHORE-FEDERAL	TX00	995	875831	N	1975							
MUSTANG ISLAND BLK 833	OFFSHORE-FEDERAL	TX00	995	875833	N	1990							
MUSTANG ISLAND BLK 847	OFFSHORE-FEDERAL	TX00	995	875847	N	1984							
MUSTANG ISLAND BLK 859	OFFSHORE-FEDERAL	TX00	995	875859	N	1980							
MUSTANG ISLAND BLK 868	OFFSHORE-FEDERAL	TX00	995	875868	N	1984							
MUSTANG ISLAND BLK A11	OFFSHORE-FEDERAL	TX00	995	875011	N	1986							
MUSTANG ISLAND BLK A16	OFFSHORE-FEDERAL	TX00	995	875016	N	1976							
MUSTANG ISLAND BLK A21	OFFSHORE-FEDERAL	TX00	995	875021	N	1997							
MUSTANG ISLAND BLK A31	OFFSHORE-FEDERAL	TX00	995	875031	N	1980							
MUSTANG ISLAND EA BLK A111	OFFSHORE-FEDERAL	TX00	995	877111	N	1980							
MUSTANG ISLAND EA BLK A124	OFFSHORE-FEDERAL	TX00	995	877124	N	1984							
MUSTANG ISLAND EA BLK A153	OFFSHORE-FEDERAL	TX00	995	877153	N	1983							
MUSTANG ISLAND EA BLK A53	OFFSHORE-FEDERAL	TX00	995	877053	N	1979							
MUSTANG ISLAND EA BLK A60	OFFSHORE-FEDERAL	TX00	995	877060	N	1983							
MUSTANG ISLAND EA BLK A85	OFFSHORE-FEDERAL	TX00	995	877085	N	1976							
MUSTANG ISLAND EA BLK A90	OFFSHORE-FEDERAL	TX00	995	877090	N	1976							
NORTH PADRE IS BLK 967	OFFSHORE-FEDERAL	TX00	995	881967	N	1976							
NORTH PADRE IS BLK 969	OFFSHORE-FEDERAL	TX00	995	881969	N	1984							
NORTH PADRE IS EA BLK 912	OFFSHORE-FEDERAL	TX00	995	883912	N	2001							
NORTH PADRE IS EA BLK 913	OFFSHORE-FEDERAL	TX00	995	883913	N	1980							
NORTH PADRE IS EA BLK 996	OFFSHORE-FEDERAL	TX00	995	883996	N	1991							
NORTH PADRE IS EA BLK A10	OFFSHORE-FEDERAL	TX00	995	883010	N	1988							
NORTH PADRE IS EA BLK A12	OFFSHORE-FEDERAL	TX00	995	883012	N	2001							
NORTH PADRE IS EA BLK A42	OFFSHORE-FEDERAL	TX00	995	883042	N	1979							
NORTH PADRE IS EA BLK A58	OFFSHORE-FEDERAL	TX00	995	883058	N	1984							
NORTH PADRE IS EA BLK A59	OFFSHORE-FEDERAL	TX00	995	883059	N	1989							
NORTH PADRE IS EA BLK A72	OFFSHORE-FEDERAL	TX00	995	883072	N	1984							
NORTH PADRE ISLAND BLK 1010	OFFSHORE-FEDERAL	TX00	995	881010	N	1999							
PORT ISABEL BLK 525	OFFSHORE-FEDERAL	TX00	995	888525	N	1996							
SABINE PASS BLK 10	OFFSHORE-FEDERAL	TX00	995	890010	N	1979							
SABINE PASS BLK 17	OFFSHORE-FEDERAL	TX00	995	890017	N	1980							
SOUTH PADRE IS BLK 1152	OFFSHORE-FEDERAL	TX00	995	905152	N	2005							

FEDERAL OFFSHORE - OTHER GULF

DESOTO CANYON BLK 133	OFFSHORE-FEDERAL	OG00	995	820133	N	1993							
DESTIN DOME BLK 1	OFFSHORE-FEDERAL	OG00	995	821001	N	1989							
DESTIN DOME BLK 111	OFFSHORE-FEDERAL	OG00	995	821111	O	1988							
DESTIN DOME BLK 56	OFFSHORE-FEDERAL	OG00	995	821056	N	1988							
MOBILE BLK 1002	OFFSHORE-FEDERAL	OG00	995	886002	N	1988							
MOBILE BLK 1003	OFFSHORE-FEDERAL	OG00	995	886003	N	1988							
MOBILE BLK 1005	OFFSHORE-FEDERAL	OG00	995	886005	N	2001							
MOBILE BLK 819	OFFSHORE-FEDERAL	OG00	995	886819	N	1997							
MOBILE BLK 820	OFFSHORE-FEDERAL	OG00	995	886820	N	1996							
MOBILE BLK 821	OFFSHORE-FEDERAL	OG00	995	886821	N	1986							
MOBILE BLK 823	OFFSHORE-FEDERAL	OG00	995	886823	N	1983							
MOBILE BLK 827	OFFSHORE-FEDERAL	OG00	995	886827	N	1986							
MOBILE BLK 830	OFFSHORE-FEDERAL	OG00	995	886830	N	1989							
MOBILE BLK 861	OFFSHORE-FEDERAL	OG00	995	886861	N	1985							
MOBILE BLK 862	OFFSHORE-FEDERAL	OG00	995	886862	N	1987							
MOBILE BLK 864	OFFSHORE-FEDERAL	OG00	995	886864	N	1983							
MOBILE BLK 865	OFFSHORE-FEDERAL	OG00	995	886865	N	1989							
MOBILE BLK 866	OFFSHORE-FEDERAL	OG00	995	886866	N	1994							
MOBILE BLK 868	OFFSHORE-FEDERAL	OG00	995	886868	N	1986							
MOBILE BLK 870	OFFSHORE-FEDERAL	OG00	995	886870	N	1987							
MOBILE BLK 872	OFFSHORE-FEDERAL	OG00	995	886872	N	1988							
MOBILE BLK 904	OFFSHORE-FEDERAL	OG00	995	886904	N	1988							
MOBILE BLK 906	OFFSHORE-FEDERAL	OG00	995	886906	N	1986							
MOBILE BLK 914	OFFSHORE-FEDERAL	OG00	995	886914	N	1986							
MOBILE BLK 916	OFFSHORE-FEDERAL	OG00	995	886916	N	1987							
MOBILE BLK 945	OFFSHORE-FEDERAL	OG00	995	886945	N	1990							
MOBILE BLK 947	OFFSHORE-FEDERAL	OG00	995	886947	N	1990							
MOBILE BLK 952	OFFSHORE-FEDERAL	OG00	995	886952	N	1984							
MOBILE BLK 955	OFFSHORE-FEDERAL	OG00	995	886955	N	1987							
MOBILE BLK 959	OFFSHORE-FEDERAL	OG00	995	886959	N	1987							
MOBILE BLK 960	OFFSHORE-FEDERAL	OG00	995	886960	N	1987							
MOBILE BLK 961	OFFSHORE-FEDERAL	OG00	995	886961	N	1987							
MOBILE BLK 990	OFFSHORE-FEDERAL	OG00	995	886990	N	1990							
MOBILE BLK 991	OFFSHORE-FEDERAL	OG00	995	886991	N	1988							
PENSACOLA BLK 881	OFFSHORE-FEDERAL	OG00	995	887881									

eia.doe.gov



Energy Information Administration

Tables

Table 1. List of Authorities on Oil and Gas Field Nomenclature

State	Naming Authority	State	Naming Authority
Alabama	State Oil and Gas Board of Alabama	Nevada	Nevada Commission on Mineral Resources, Division of Minerals
Alaska	Alaska Oil and Gas Conservation Commission	New Mexico	New Mexico Energy Minerals and Natural Resources Department, Oil Conservation Division
Arizona	Arizona Oil and Gas Conservation Commission	New York	New York Department of Environmental Conservation, Division of Mineral Resources
Arkansas	Arkansas Oil and Gas Commission	North Dakota	North Dakota Geological Survey
California	California Department of Conservation, Division of Oil and Gas	Ohio	Ohio Department of Natural Resources, Division of Oil and Gas
Colorado	Colorado Department of Natural Resources, Oil and Gas Conservation Commission	Oklahoma	Oklahoma Geological Survey
Florida	Florida Geology Survey, Department of Environmental Protection	Oregon	Oregon Department of Geology and Minerals Industries, Division of Oil and Gas Geology
Illinois	Illinois Department of Natural Resources, Division of Oil and Gas	Pennsylvania	Pennsylvania Department of Environmental Protection, Bureau of Oil and Gas Management
Indiana	Indiana Department of Natural Resources, Geological Survey, Petroleum Section	South Dakota	Department of Environment and Natural Resources
Iowa	Iowa Geologic Survey	Tennessee	Tennessee Department of Conservation, Division of Geology
Kansas	Kansas Geological Survey	Texas	Railroad Commission of Texas, Oil & Gas Division
Kentucky	Kentucky Geological Survey	Utah	Utah Field Names Advisory Committee, Oil, Gas and Mining Division, Department of Natural Resources
Louisiana	Louisiana Department of Natural Resources, Office of Conservation	Virginia	Virginia Department of Mines, Minerals and Energy, Oil and Gas Division
Maryland	Maryland Geological Survey	Washington	Washington Department of Natural Resources, Oil and Gas Conservation Committee
Michigan	Michigan Department of Environmental Quality, Office of Geological Survey	West Virginia	West Virginia Department of Environmental Protection, Office of Oil and Gas
Minnesota	Minnesota Department of Natural Resources, Minnesota Geological Survey, Division of Waters	Wyoming	Field Name Advisory Committee, Wyoming Oil and Gas Conservation Commission
Mississippi	Mississippi State Oil and Gas Board	Federal Offshore	U.S. Department of the Interior, Minerals Management Service
Missouri	Missouri Department of Natural Resources, Division of Geology and Land Survey, State Oil and Gas Council		
Montana	Montana Board of Oil and Gas Conservation		
Nebraska	Nebraska Oil and Gas Conservation Commission		

Source: Energy Information Administration, Office of Oil and Gas.

Table 2. State Abbreviations and Geographic Subdivision Codes

State Name and Geographic Subdivisions	State Abbreviation	Subdivision Code	State Name and Geographic Subdivisions	State Abbreviation	Subdivision Code
Alabama-Onshore	AL	—	Nebraska	NE	—
Alabama-State Offshore	AL	05	Nevada	NV	—
Alaska-North Onshore and Offshore	AK	50	New Hampshire	NH	—
Alaska-South Onshore	AK	10	New Jersey	NJ	—
Alaska-South State Offshore	AK	05	New Mexico-East	NM	10
Alaska-South Federal Offshore	AK	00	New Mexico-West	NM	50
Arizona	AZ	—	New York	NY	—
Arkansas	AR	—	North Carolina	NC	—
California-Coastal Region Onshore	CA	50	North Dakota	ND	—
California-Los Angeles Basin Onshore	CA	90	Ohio	OH	—
California-San Joaquin Basin Onshore	CA	10	Oklahoma	OK	—
California-State Offshore	CA	05	Oregon	OR	—
California-Federal Offshore	CA	00	Pennsylvania	PA	—
Colorado	CO	—	Rhode Island	RI	—
Connecticut	CT	—	South Carolina	SC	—
Delaware	DE	—	South Dakota	SD	—
District of Columbia	DC	—	Tennessee	TN	—
Florida-Onshore	FL	—	Texas RRC District 1	TX	10
Florida-State Offshore	FL	05	Texas RRC District 2 Onshore	TX	20
Georgia	GA	—	Texas RRC District 3 Onshore	TX	30
Hawaii	HI	—	Texas RRC District 4 Onshore	TX	40
Idaho	ID	—	Texas RRC District 5	TX	50
Illinois	IL	—	Texas RRC District 6	TX	60
Indiana	IN	—	Texas RRC District 7B	TX	70
Iowa	IA	—	Texas RRC District 7C	TX	75
Kansas	KS	—	Texas RRC District 8	TX	80
Kentucky	KY	—	Texas RRC District 8A	TX	85
Louisiana-North	LA	50	Texas RRC District 9	TX	90
Louisiana-South Onshore	LA	10	Texas RRC District 10	TX	95
Louisiana-South State Offshore	LA	05	Texas-State Offshore	TX	05
Louisiana-South Federal Offshore	LA	00	Texas-Federal Offshore	TX	00
Maine	ME	—	Utah	UT	—
Maryland	MD	—	Vermont	VT	—
Massachusetts	MA	—	Virginia	VA	—
Michigan	MI	—	Washington	WA	—
Minnesota	MN	—	West Virginia	WV	—
Mississippi-Onshore	MS	—	Wisconsin	WI	—
Mississippi-State Offshore	MS	05	Wyoming	WY	—
Missouri	MO	—	Atlantic Coast-Federal Offshore	AC	00
Montana	MT	—	Other Gulf-Federal Offshore	OG	00

— = Not applicable.

Sources: National Bureau of Standards, U.S. Department of Commerce, FIPS PUB 6-3, *Counties and County Equivalents of the States of the United States and the District of Columbia*. Energy Information Administration, Office of Oil and Gas.

Table 3. U.S. Geological Survey Alaska Quadrangles and Associated Codes

Quadrangle	Quad Code	Quadrangle	Quad Code	Quadrangle	Quad Code	Quadrangle	Quad Code
Adak	001	Dillingham	077	Marshall	157	Seward	233
Afognak	003	Dixon Entrance	079	McCarthy	159	Shishmaref	235
Ambler River	005	Eagle	081	McGrath	161	Shungnak	237
Amukta	007	Fairbanks	083	Meade River	163	Simeonof Island	239
Anchorage	009	False Pass	087	Medfra	165	Sitka	241
Arctic	011	Flaxman Island	089	Melozitna	167	Skagway	243
Atka	013	Fort Yukon	091	Middleton Island	169	Sleetmute	245
Atlin	015	Cold Bay	093	Misheguk Mtn	171	Solomon	247
Attu	017	Gareloi Island	095	Mt Fairweather	085	St Lawrence	253
Baird Inlet	019	Goodnews	097	Mt Hayes	173	St Matthew	249
Baird Mts	021	Gulkana	099	Mt Katmai	175	St Michael	255
Barrow	023	Hagemeister Island	101	Mt McKinley	177	Stepovak Bay	251
Barter Island	025	Harrison Bay	103	Mt Michelson	179	Sumdum	257
Beaver	027	Healy	105	Mt St Elias	181	Survey Pass	259
Beechey Point	029	Holy Cross	107	Nabesna	183	Sutwik Island	261
Bendeleben	031	Hooper Bay	109	Naknek	185	Table Mtn	263
Bering Glacier	033	Howard Pass	111	Noatak	187	Taku River	265
Bethel	035	Hughes	113	Nome	189	Talkeetna	267
Bettles	037	Icy Bay	115	Norton Bay	191	Talkeetna Mts	269
Big Delta	039	Iditarod	117	Nulato	193	Tanacross	271
Black	041	Ikpiqpuq River	119	Nunivak Island	195	Tanana	273
Black River	043	Iliamna	121	Nushagak Bay	197	Taylor Mts	275
Blying Sound	045	Juneau	123	Ophir	199	Teller	277
Bradfield Canal	047	Kaguyak	125	Petersburg	201	Teshekpuk	279
Bristol Bay	049	Kantishna River	127	Philip Smith Mts	203	Trinity Islands	281
Candle	051	Karluk	129	Point Hope	205	Tyonek	283
Cape Mendenhall	053	Kateel River	131	Point Lay	207	Ugashik	285
Chandalar	055	Kenai	133	Port Alexander	209	Umiat	287
Chandler Lake	057	Ketchikan	135	Port Moller	211	Umnak	289
Charley River	059	Killik River	137	Pribilof Islands	213	Unalakleet	291
Chignik	061	Kiska	139	Prince Rupert	215	Unalaska	293
Christian	063	Kodiak	141	Rat Islands	217	Unimak	295
Circle	065	Kotzebue	143	Ruby	219	Utukok River	297
Cold Bay	093	Kuskokwim Bay	145	Russian Mission	221	Valdez	299
Coleen	067	Kwiguk	147	Sagavanirktok	223	Wainwright	301
Cordova	069	Lake Clark	149	Samalga Island	225	Wiseman	303
Craig	071	Lime Hills	151	Seguam	227	Yakutat	305
De Long Mts	073	Livengood	153	Selawik	229		
Demarcation Point	075	Lookout Ridge	155	Seldovia	231		

Note: The State of Alaska does not have counties that can be used for field identification. Areas identified by U. S. Geological Survey quadrangles have been assigned codes by the American Petroleum Institute for use as pseudo-county codes.

Source: The API Well Number and Standard State and County Numeric Codes Including Offshore Waters. API Bulletin D12A, January 1979. American Petroleum Institute, Washington, DC.

Table 4. Coalbed Methane Fields

State and Field Name	Field Code	County Code	County Name	State and Field Name	Field Code	County Code	County Name
ALABAMA							
BIG SANDY CREEK COAL DEGAS	013337	125	TUSCALOOSA	KOKOPELLI	015605	045	GARFIELD
BLUE CREEK COAL DEGAS	012124	057	FAYETTE	LATHROP	403453	055	HUERFANO
BLUE CREEK COAL DEGAS	012124	125	TUSCALOOSA	LITTLE CREEK	418412	055	HUERFANO
BOONE CREEK COAL DEGAS	013341	125	TUSCALOOSA	LONG CANYON	425388	071	LAS ANIMAS
BROOKWOOD COAL DEGASIFICAT	000311	073	JEFFERSON	LORENCITO	017419	071	LAS ANIMAS
BROOKWOOD COAL DEGASIFICAT	000311	125	TUSCALOOSA	MAMM CREEK	017081	045	GARFIELD
CARROLLS CREEK COAL DEGAS	009549	125	TUSCALOOSA	MOFFAT	480659	081	MOFFAT
CEDAR COVE COAL DEGAS	008416	125	TUSCALOOSA	NEW ELK	017406	071	LAS ANIMAS
DEERLICK CREEK COAL DEGAS	008478	125	TUSCALOOSA	PARACHUTE	009661	045	GARFIELD
GURNEE COAL DEGAS	013330	007	BIBB	PINYON RIDGE	014271	103	RIO BLANCO
GURNEE COAL DEGAS	013330	117	SHELBY	PLATEAU	559628	077	MESA
HOLT COAL DEGASIFICATION	003623	125	TUSCALOOSA	PURGATOIRE RIVER	017080	055	HUERFANO
LITTLE BUCK CREEK COAL DEG	014254	063	GREENE	PURGATOIRE RIVER	017080	071	LAS ANIMAS
LITTLE BUCK CREEK COAL DEG	014254	125	TUSCALOOSA	RATON	015810	071	LAS ANIMAS
LITTLE SANDY CREEK DEGAS	013172	125	TUSCALOOSA	RED MESA	591452	067	LA PLATA
MOUNDVILLE COAL DEGAS	013503	063	GREENE	RULISON	618549	045	GARFIELD
MOUNDVILLE COAL DEGAS	013503	065	HALE	SADDLEBAG	015607	071	LAS ANIMAS
MOUNDVILLE COAL DEGAS	013503	125	TUSCALOOSA	SHALE RIDGE SOUTH	013929	077	MESA
OAK GROVE COAL DEGAS	003662	073	JEFFERSON	SKINNER RIDGE	013633	045	GARFIELD
OAK GROVE COAL DEGAS	003662	125	TUSCALOOSA	SPANISH PEAKS	015609	071	LAS ANIMAS
PETERSON COAL DEGAS	008595	125	TUSCALOOSA	THREE BRIDGES	012076	055	HUERFANO
PLEASANT GROVE COAL DEGAS	003670	073	JEFFERSON	VEGA	735145	077	MESA
ROBINSONS BEND COAL DEGAS	013516	125	TUSCALOOSA	VERMEJO RANCH	000418	071	LAS ANIMAS
SCOTTSVILLE COAL DEGAS	013800	007	BIBB	WEST SIDE CANAL	760277	081	MOFFAT
SHORT CREEK COAL DEGAS	653768	073	JEFFERSON	WHITE RIVER	764757	103	RIO BLANCO
TAYLOR CREEK COAL DEGAS	014136	063	GREENE	YAMPA	016406	081	MOFFAT
TAYLOR CREEK COAL DEGAS	014136	125	TUSCALOOSA				
THORNTON CREEK COAL DEGAS	015246	125	TUSCALOOSA	ILLINOIS			
WHITE OAK CREEK COAL DEGAS	013106	073	JEFFERSON	AKIN	006085	055	FRANKLIN
WHITE OAK CREEK COAL DEGAS	013106	125	TUSCALOOSA	AKIN WEST	006178	055	FRANKLIN
WHITE OAK CREEK COAL DEGAS	013106	127	WALKER	BENTON	056548	055	FRANKLIN
WOLF CREEK COAL DEGAS	013446	125	TUSCALOOSA	BENTON NORTH	056579	055	FRANKLIN
				BROUGHTON	094998	065	HAMILTON
				BUCKNER	100501	055	FRANKLIN
				CLIFFORD	148516	199	WILLIAMSON
				CORINTH	161552	199	WILLIAMSON
				DEERING CITY	186131	055	FRANKLIN
				DUDLEY	204610	045	EDGAR
				EDINBURG SOUTH	214028	021	CHRISTIAN
				EDINBURG WEST	214059	021	CHRISTIAN
				EDINBURG WEST	214059	167	SANGAMON
				ELDORADO CONSOL	218392	165	SALINE
				ELDORADO WEST	218516	165	SALINE
				ENFIELD SOUTH	225057	193	WHITE
				FREEMANSPUR	256945	199	WILLIAMSON
				GILLESPIE WEST	272843	117	MACOUPIN
				HARCO	304901	165	SALINE
				HARCO EAST	304932	165	SALINE
				HARCO SOUTH	000649	165	SALINE
				HARRISBURG WEST	307670	165	SALINE
				HERRIN	318565	199	WILLIAMSON
				HILLSBORO	323394	135	MONTGOMERY
				JUNCTION	366239	059	GALLATIN
				LIVINGSTON	420737	119	MADISON
				LOGAN	422722	055	FRANKLIN
				ORIENT	527889	055	FRANKLIN
				ORIENT NORTH	527920	055	FRANKLIN
				PAWNEE	544421	167	SANGAMON
				PITTSBURG NORTH	558713	199	WILLIAMSON
				ROLAND CONSOL	611069	059	GALLATIN
				ROLAND CONSOL	611069	065	HAMILTON
				ROLAND CONSOL	611069	193	WHITE
				RURAL HILL	619076	065	HAMILTON
				SANDOVAL	630920	121	MARION
				SESSER CONSOL	644762	055	FRANKLIN
				SICILY	655008	021	CHRISTIAN
				STIRITZ	681134	199	WILLIAMSON
ALASKA							
HOUSTON	334834	009	ANCHORAGE				
PIONEER	557938	009	ANCHORAGE				
ARKANSAS							
CHAMBERS	131481	131	SEBASTIAN				
HARTFORD	003150	131	SEBASTIAN				
COLORADO							
APACHE CANYON	013811	071	LAS ANIMAS				
BEAR CREEK	048643	055	HUERFANO				
BIG HOLE	061935	081	MOFFAT				
BRONCO FLATS	000140	077	MESA				
BUZZARD CREEK	108313	077	MESA				
CAMEO	114639	077	MESA				
CLEAR VIEW	017200	071	LAS ANIMAS				
COAL GULCH	149989	077	MESA				
CRAIG	168047	081	MOFFAT				
CRAIG NORTH	168140	081	MOFFAT				
DIVIDE CREEK	193533	045	GARFIELD				
DIVIDE CREEK	193533	077	MESA				
GASAWAY	267355	045	GARFIELD				
GOLDEN EAGLE	278339	071	LAS ANIMAS				
GRAND VALLEY	284772	045	GARFIELD				
GRANDE	000268	071	LAS ANIMAS				
GRANDE WEST	000270	071	LAS ANIMAS				
HILL RANCH	322898	071	LAS ANIMAS				
HUNTERS CANYON	339888	077	MESA				
IGNACIO-BLANCO	343874	007	ARCHULETA				
IGNACIO-BLANCO	343874	067	LA PLATA				

Table 4. Coalbed Methane Fields (Continued)

State and Field Name	Field Code	County Code	County Name	State and Field Name	Field Code	County Code	County Name
RIVERTON FIELD	017906	021	CALDWELL	GOOSE NECK	280736	105	NOWATA
MISSISSIPPI				HASKELL COUNTY CBM	017413	061	HASKELL
REEDY CREEK		067	JONES	HOLLOW NW	328431	035	CRAIG
MONTANA				HOMINY FALLS	330308	113	OSAGE
CASCADE ROCK	125055	075	POWDER RIVER	HUGHES COUNTY CBM	017414	063	HUGHES
CX	000346	003	BIG HORN	INDIANOLA	345680	121	PITTSBURG
NEW MEXICO				INDIANOLA SE	345707	121	PITTSBURG
AZTEC	032800	045	SAN JUAN	KINTA	380610	077	LATIMER
AZTEC NORTH	032831	045	SAN JUAN	KINTA	380610	061	HASKELL
BASIN	042233	039	RIO ARRIBA	KINTA	380610	079	LE FLORE
BASIN	042233	045	SAN JUAN	KINTA NORTH	017668	061	HASKELL
BASIN	042233	043	SANDOVAL	LATIMER COUNTY CBM	017415	077	LATIMER
BISTI	066864	045	SAN JUAN	LEFLORE COUNTY CBM	017416	079	LEFLORE
BLANCO	070724	039	RIO ARRIBA	LENAPAH	409956	105	NOWATA
BLANCO	070724	045	SAN JUAN	MCINTOSH COUNTY CBM	017417	091	MCINTOSH
BLANCO SOUTH	070848	039	RIO ARRIBA	MORGAN	485061	107	OKFUSKEE
BLANCO SOUTH	070848	045	SAN JUAN	MORRIS DISTRICT	485836	111	OKMULGEE
BLANCO SOUTH	070848	043	SANDOVAL	MUSKOGEE COUNTY CBM	017382	101	MUSKOGEE
CASTLE ROCK PARK	017266	007	COLFAX	NOWATA COUNTY CBM	017454	105	NOWATA
CEDAR HILL	127962	045	SAN JUAN	OKFUSKEE COUNTY CBM	521961	107	OKFUSKEE
ESCRITO	227948	039	RIO ARRIBA	OKMULGEE COUNTY CBM	522364	111	OKMULGEE
FULCHER KUTZ	259658	045	SAN JUAN	OSAGE COUNTY CBM	529161	113	OSAGE
HARPER HILL	306924	045	SAN JUAN	PERSHING	551482	113	OSAGE
JASIS CANYON	355315	045	SAN JUAN	PINE HOLLOW SOUTH	556791	121	PITTSBURG
KUTZ	388974	045	SAN JUAN	PITTSBURG COUNTY CBM	558683	121	PITTSBURG
LYBROOK	435372	045	SAN JUAN	PORUM NW	013730	101	MUSKOGEE
MT NEBO	491014	045	SAN JUAN	POTEAU SE	568212	079	LE FLORE
PINON NORTH	557796	045	SAN JUAN	PRUE	573920	113	OSAGE
SAN JUAN	003683	045	SAN JUAN	QUAPAW	578988	113	OSAGE
STUBBLEFIELD CNYN RATON	016694	007	COLFAX	QUINTON DISTRICT	580321	121	PITTSBURG
VAN BREMMER CANYON	003802	007	COLFAX	RAIFORD SE	583337	091	MCINTOSH
WAW	002964	045	SAN JUAN	RAMONA	584980	147	WASHINGTON
OHIO				REAMS NW	589313	121	PITTSBURG
BEDFORD-MEIGS	005020	105	MEIGS	ROGERS COUNTY CBM	610543	131	ROGERS
MCCONNELLSVILLE	458112	115	MORGAN	SALEM SOUTH	006387	091	MCINTOSH
MCGUIRE CREEK	005834	019	CARROLL	SAND SPRINGS DISTRICT	630455	143	TULSA
OKLAHOMA				SCIOPIO NW	639825	121	PITTSBURG
ASHLAND NORTH	027801	063	HUGHES	SIGNAL HILLS	655442	113	OSAGE
AVANT	031335	113	OSAGE	SKIATOOK	659449	113	OSAGE
BIRCH CREEK SOUTH	065252	113	OSAGE	SPIRO SE	669865	079	LE FLORE
BLACKLAND NE	069267	113	OSAGE	STIDHAM SOUTH	680559	091	MCINTOSH
BOKOSHE SOUTH	078521	079	LE FLORE	TIDAL OSAGE	707324	113	OSAGE
BOWRING SE	084748	113	OSAGE	TULSA COUNTY CBM	017460	143	TULSA
BROOKEN	094054	121	PITTSBURG	WASHINGTON COUNTY CBM	017384	147	WASHINGTON
BROOKEN	094054	091	MCINTOSH	WICEY DISTRICT	766710	143	TULSA
CAMERON A	017692	079	LE FLORE	WILDHORSE WEST	768632	113	OSAGE
CAMERON B	114670	079	LE FLORE	WOODY	778654	147	WASHINGTON
CANADIAN	116282	121	PITTSBURG	PENNSYLVANIA			
CANEY	116964	147	WASHINGTON	ARMBRUST	024856	129	WESTMORELAND
CEDARS	128458	079	LE FLORE	ASHTREE	007281	059	GREENE
CENTRAHOMA	129853	029	COAL	BLAIRSVILLE	070166	063	INDIANA
COAL COUNTY CBM	017411	029	COAL	BROWNSVILLE	096238	051	FAYETTE
COLLINSVILLE	154205	131	ROGERS	CONNELLSVILLE	017422	051	FAYETTE
CRAIG COUNTY CBM	017412	035	CRAIG	FORWARD	251938		
DOMES-POND CREEK	196518	113	OSAGE	GUMP	006205	059	GREENE
DUSTIN	208144	063	HUGHES	HIGHHOUSE	321986	051	FAYETTE
FORTY FIVE	251814	113	OSAGE	HOGGS	326780	051	FAYETTE
				HOGGS	326780	129	WESTMORELAND
				HOOVERS RUN	007381	059	GREENE
				LAGONDA	394515	125	WASHINGTON
				LUZERNE	435100	051	FAYETTE
				MAYFIELD	455469	051	FAYETTE
				MAYFIELD	455469	129	WESTMORELAND
				MUNSTER	017149	021	CAMBRIA
				NEW ALEXANDRIA	005931	129	WESTMORELAND
				NEW FREEPORT	503770	059	GREENE

Table 5. Fields Located in Multiple Jurisdictions (Fields that cross State lines)

Field Code	Field Name	State Sub	County Code	Field Code	Field Name Across State Line	State Sub	County Code
ALABAMA and FLORIDA							
235596	FANNY CHURCH	AL	053	355672	JAY	FL	033
418505	LITTLE ESCAMBIA CREEK	AL	053	355672	JAY	FL	033
418505	LITTLE ESCAMBIA CREEK	AL	053	355672	JAY	FL	113
ALABAMA & MISSISSIPPI							
099311	BUCATUNNA CREEK <INA>	AL	023	099311	BUCATUNNA CREEK	MS	023
401314	LANGSDALE <INA>	AL	023	401314	LANGSDALE	MS	023
ALABAMA & FEDERAL - OTHER GULF							
010820	NORTH CENTRAL GULF	AL05	990	886827	MOBILE BLK 827	OG00	995
010821	NORTHWEST GULF	AL05	990	886868	MOBILE BLK 868	OG00	995
010821	NORTHWEST GULF	AL05	990	886823	MOBILE BLK 823	OG00	995
016867	STATE 108/FEDERAL 820 UNIT	AL05	990	003091	LOWER MOBILE BAY AREA	OG00	995
014292	STATE 109/FEDERAL 821UNIT	AL05	990	003091	LOWER MOBILE BAY AREA	OG00	995
ARKANSAS & LOUISIANA							
024391	ARKANA	AR	073	024391	ARKANA	LA50	015
162203	CORNISH BRANCH	AR	073	024391	ARKANA	LA50	015
311380	HAYNESVILLE	AR	027	311380	HAYNESVILLE	LA50	027
609860	RODESSA	AR	091	609860	RODESSA	LA50	017
671725	SPRINGHILL	AR	027	671725	SPRINGHILL	LA50	119
ARKANSAS & OKLAHOMA							
079668	BONANZA	AR	139	562093	POCCOLA SOUTH	OK	079
017685	CNR HARTFORD	AR	131	017416	LEFLORE COUNTY CBM	OK	079
451656	MASSARD	AR	033	128458	CEDARS	OK	079
451656	MASSARD	AR	131	549777	PENO	OK	079
ARKANSAS & TEXAS							
074196	BLOOMBURG	AR	091	074196	BLOOMBURG	TX60	067
609860	RODESSA	AR	091	609860	RODESSA	TX60	067
CALIFORNIA & FEDERAL OFFSHORE - PACIFIC							
121397	CARPINTERIA OFFSHORE	CA05	990	121397	CARPINTERIA OFFSHORE	CA00	995
COLORADO & KANSAS							
002569	ARAPAHOE	CO	017	011646	ARAPAHOEKAN	KS	199
024875	ARMEL	CO	125	000986	CHERRY CREEK NIOBRARA	KS	023
016275	COUNCIL	CO	125	000986	CHERRY CREEK NIOBRARA	KS	023
012168	FRONTERA	CO	017	681382	STOCKHOLM	KS	199
012168	FRONTERA	CO	017	681475	STOCKHOLM SW	KS	199
289918	GREENWOOD	CO	009	290011	GREENWOOD GAS AREA	KS	129
289918	GREENWOOD	CO	009	347339	INTERSTATE	KS	129
013490	JACE	CO	061	013500	MOORE-JOHNSON	KS	071
681382	STOCKHOLM	CO	017	681475	STOCKHOLM SW	KS	071
016391	STONES THROW	CO	125	000986	CHERRY CREEK NIOBRARA	KS	023
COLORADO & NEBRASKA							
546553	PEBBLE <INA>	CO	075	546553	PEBBLE <INA>	NE	033
COLORADO & NEW MEXICO							
039319	BARKER DOME	CO	067	039288	BARKER CREEK	NM50	045
343874	IGNACIO-BLANCO	CO	007	070724	BLANCO	NM50	045
343874	IGNACIO-BLANCO	CO	067	070724	BLANCO	NM50	045
017080	PURGATOIRE RIVER	CO	055	016694	STUBBLEFIELD CNYN RATON	NM10	007
COLORADO & OKLAHOMA							
289918	GREENWOOD	CO	009	377145	KEYES GAS AREA	OK	025
COLORADO & UTAH							
038420	BAR X	CO	077	038420	BAR X	UT	019
245474	FLODINE PARK	CO	083	349618	ISMAY	UT	037
666641	SOUTH CANYON	CO	045	628068	SAN ARROYO	UT	019

Table 5. Fields Located in Multiple Jurisdictions (Continued)

Field Code	Field Name	State Sub	County Code	Field Code	Field Name Across State Line	State Sub	County Code
666641	SOUTH CANYON	CO	045	038420	BAR X	UT	019
COLORADO & WYOMING							
320139	HIAWATHA	CO	081	320139	HIAWATHA	WY	037
419621	LITTLE SNAKE	CO	081	419621	LITTLE SNAKE	WY	037
563457	POLE GULCH	CO	081	034979	BAGGS SOUTH	WY	007
569161	POWDER WASH	CO	081	569130	POWDER SPRINGS	WY	037
677662	STATELINE	CO	081	677538	STATE LINE <INA>	WY	037
760277	WEST SIDE CANAL	CO	081	034979	BAGGS SOUTH	WY	007
760277	WEST SIDE CANAL	CO	081	760277	WEST SIDE CANAL	WY	007
ILLINOIS & INDIANA							
011572	ALLENDALE	IL	185	146749	CLAYPOLE HILLS CONSOL	IN	083
055122	BEMAN EAST	IL	101	048488	BEAMAN EAST CONSOL	IN	083
068523	BLACK RIVER	IL	193	068554	BLACK RIVER CONSOL	IN	129
346998	INMAN EAST CONSOL	IL	059	346967	INMAN EAST	IN	129
371627	KEENSBURG SOUTH	IL	185	291313	GRIFFIN CONSOL	IN	051
405251	LAWRENCE COUNTY DIVISION	IL	101	673384	ST FRANCISVILLE CONSOL	IN	083
453702	MAUNIE EAST	IL	193	453702	MAUNIE EAST	IN	129
490332	MT CARMEL	IL	185	490363	MT CARMEL CONSOL	IN	051
490332	MT CARMEL	IL	185	490425	MT CARMEL NORTH	IN	083
503874	NEW HARMONY CONSOL	IL	193	291313	GRIFFIN CONSOL	IN	129
503874	NEW HARMONY CONSOL	IL	193	291313	GRIFFIN CONSOL	IN	051
503967	NEW HARMONY SOUTH	IL	193	756200	WELBORN NORTH CONSOL	IN	129
504029	NEW HAVEN CONSOL	IL	193	756185	WELBORN CONSOL	IN	129
504029	NEW HAVEN CONSOL	IL	193	335051	HOVEY WEST	IN	129
516721	OAK GROVE	IL	059	516721	OAK GROVE	IN	129
607411	ROCHESTER	IL	185	607411	ROCHESTER	IN	051
673415	ST FRANCISVILLE EAST	IL	101	673384	ST FRANCISVILLE CONSOL	IN	083
677538	STATE LINE	IL	023	677538	STATE LINE	IN	167
ILLINOIS & KENTUCKY							
649056	SHAWNEETOWN EAST	IL	059	649056	SHAWNEETOWN EAST	KY	225
INDIANA & KENTUCKY							
039257	BARKER	IN	163	039257	BARKER	KY	101
393595	LAGONIA	IN	061	194968	DOE RUN	KY	163
569502	POWELLS LAKE CONSOL	IN	129	569471	POWELLS LAKE	KY	225
662394	SMITH MILLS NORTH	IN	129	662332	SMITH MILLS CONSOL	KY	101
INDIANA & MICHIGAN							
219694	ELKHART NORTH	IN	039	215485	EDWARDSBURG	MI	027
INDIANA & OHIO							
716680	TRENTON	IN	001	005777	WILLSHIRE	OH	161
716680	TRENTON	IN	001	005094	CHATTANOOGA	OH	107
716680	TRENTON	IN	075	005094	CHATTANOOGA	OH	107
KANSAS & MISSOURI							
429108	LOUISBURG	KS	121	002602	LIMPUS	MO	037
429108	LOUISBURG	KS	121	002603	LISLE	MO	037
KANSAS & NEBRASKA							
071468	BLEES	KS	039	657643	SINK	NE	145
337377	HUFFSTUTTER	KS	147	012564	ALMA SOUTH	NE	083
KANSAS & OKLAHOMA							
003574	ADAMS RANCH	KS	119	248838	FORGAN	OK	007
003574	ADAMS RANCH	KS	119	012529	FORGAN NW	OK	007
004628	AETNA GAS AREA	KS	007	772600	WINCHESTER NE	OK	151
004628	AETNA GAS AREA	KS	007	786380	YELLOWSTONE SE	OK	151
004628	AETNA GAS AREA	KS	033	786380	YELLOWSTONE SE	OK	151
112872	CALDWELL	KS	191	112872	CALDWELL	OK	053
116964	CANEY	KS	125	116623	CANARY	OK	147
117212	CANEY WEST	KS	019	116964	CANEY	OK	113
117212	CANEY WEST	KS	125	116964	CANEY	OK	147
142641	CIMARRON BEND	KS	119	309985	HATTON NE	OK	007
142641	CIMARRON BEND	KS	119	014953	HATTON NORTH	OK	007
142641	CIMARRON BEND	KS	119	480070	MOCANE-LAVERNE GAS AREA	OK	007
145447	CLARK CREEK	KS	025	145447	CLARK CREEK	OK	059
151353	COFFEYVILLE-CHERRYVALE	KS	125	151415	COFFEYVILLE SOUTH	OK	105
160405	COPELAND	KS	035	290868	GREY NORET	OK	071
171395	CROOKED CREEK	KS	119	480070	MOCANE-LAVERNE GAS AREA	OK	007

Table 5. Fields Located in Multiple Jurisdictions (Fields that cross State lines)

Field Code	Field Name	State Sub	County Code	Field Code	Field Name Across State Line	State Sub	County Code
218702	ELGIN	KS	019	218733	ELGIN SOUTH	OK	113
219663	ELKHART	KS	129	122606	CARTHAGE DISTRICT NE	OK	139
219663	ELKHART	KS	129	122668	CARTHAGE GAS AREA	OK	139
219756	ELKHART WEST	KS	129	377145	KEYES GAS AREA	OK	025
234839	FALLS CITY	KS	035	254899	FRANKFORT	OK	113
241118	FINCHAM	KS	119	480070	MOCANE-LAVERNE GAS AREA	OK	007
279672	GOOCH	KS	189	295514	GUYMON-HUGOTON	OK	139
279672	GOOCH	KS	189	725105	TYRONE	OK	139
290011	GREENWOOD GAS AREA	KS	129	122668	CARTHAGE GAS AREA	OK	139
007084	HANKE SE	KS	189	295514	GUYMON-HUGOTON	OK	139
007084	HANKE SE	KS	189	016613	HOOKER DISTRICT NORTH	OK	139
310574	HAWKS	KS	175	480070	MOCANE-LAVERNE GAS AREA	OK	007
337780	HUGOTON GAS AREA	KS	129	295545	GUYMON-HUGOTON GAS AREA	OK	139
337780	HUGOTON GAS AREA	KS	175	295545	GUYMON-HUGOTON GAS AREA	OK	139
337780	HUGOTON GAS AREA	KS	189	295545	GUYMON-HUGOTON GAS AREA	OK	139
009791	HULA	KS	005	006502	LYLE NE	OK	053
356998	JEFFERSON-SYCAMORE	KS	125	151415	COFFEYVILLE SOUTH	OK	105
007120	K-O	KS	189	178295	DAGUE	OK	139
007120	K-O	KS	189	295514	GUYMON-HUGOTON	OK	139
413049	LIBERAL LIGHT	KS	175	480070	MOCANE-LAVERNE GAS AREA	OK	007
413080	LIBERAL SE	KS	175	413080	LIBERAL SE	OK	007
413080	LIBERAL SE	KS	175	413111	LIBERAL SW	OK	139
461150	MCKAY	KS	035	139014	CHILOCCO EAST	OK	071
461491	MCKINNEY	KS	025	480070	MOCANE-LAVERNE GAS AREA	OK	007
461491	MCKINNEY	KS	119	480070	MOCANE-LAVERNE GAS AREA	OK	007
489587	MOUSER	KS	189	295514	GUYMON-HUGOTON	OK	139
494579	MURPHY	KS	035	011069	BLACKWELL-NEWARK GAS AREA	OK	071
494579	MURPHY	KS	191	011069	BLACKWELL-NEWARK GAS AREA	OK	071
494579	MURPHY	KS	035	192479	DILWORTH DISTRICT	OK	071
494579	MURPHY	KS	191	192479	DILWORTH DISTRICT	OK	071
508672	NIOTAZE	KS	019	337873	HULAH NORTH	OK	113
538159	PANOMA GAS AREA	KS	129	295545	GUYMON-HUGOTON GAS AREA	OK	139
538159	PANOMA GAS AREA	KS	189	295545	GUYMON-HUGOTON GAS AREA	OK	139
551823	PERU-SEDAN	KS	019	196518	DOMES POND CREEK	OK	113
551823	PERU-SEDAN	KS	019	721307	TURKEY CREEK	OK	113
626549	SALT FORK	KS	007	234529	FALKNER NE	OK	151
626549	SALT FORK	KS	007	776608	WOLGAMOTT	OK	151
626549	SALT FORK	KS	007	786380	YELLOWSTONE SE	OK	151
663479	SNAKE CREEK	KS	025	145478	CLARK CREEK EAST	OK	059
696659	TALOGA	KS	129	122668	CARTHAGE GAS AREA	OK	139
696659	TALOGA	KS	129	244482	FLATS NW	OK	139
706704	THREE STAR	KS	175	289267	GREENOUGH WEST	OK	007
723065	TUTTLE SE	KS	033	429790	LOVEDALE NW	OK	059
724826	TYRO	KS	125	116623	CANARY	OK	105
724826	TYRO	KS	125	116623	CANARY	OK	147
766989	WIDE AWAKE	KS	175	295545	GUYMON-HUGOTON GAS AREA	OK	139
766989	WIDE AWAKE	KS	189	295545	GUYMON-HUGOTON GAS AREA	OK	139
008368	WILLTEX SE	KS	077	435614	LYLE NW	OK	053
776608	WOLGAMOTT	KS	007	234529	FALKNER NE	OK	151
776608	WOLGAMOTT	KS	007	776608	WOLGAMOTT	OK	151
786333	YELLOWSTONE NORTH	KS	033	786302	YELLOWSTONE	OK	151

KENTUCKY & TENNESSEE

004672	BEATY	KY	053	677755	STATIC	TN	137
--------	-------	----	-----	--------	--------	----	-----

KENTUCKY & VIRGINIA

011711	ELKHORN CITY BS EAST	KY	195	012915	BREAKS-HAYSI	VA	027
005786	WOODMAN EAST	KY	195	008403	HURLEY	VA	027

KENTUCKY & WEST VIRGINIA

076961	BOARD TREE	KY	195	271983	GILBERT	WV	059
010687	BUSKIRK NORTH	KY	195	440775	MAGNOLIA	WV	059
014094	FALLSBURG CONSOL	KY	127	429046	LOUISA	WV	099
429046	LOUISA	KY	127	429046	LOUISA	WV	099
005786	WOODMAN EAST	KY	195	271983	GILBERT	WV	059
010881	ZELDA	KY	127	250140	FORT GAY-HUBBARDSTOWN	WV	099

LOUISIANA & FEDERAL OFFSHORE - LOUISIANA

803002	BAY MARCHAND BLK 2	LA05	990	803002	BAY MARCHAND BLK 2	LA00	995
803002	BAY MARCHAND BLK 2	LA00	995	803002	BAY MARCHAND BLK 2	LA05	990
810053	BRETON SOUND BLK 53	LA05	990	810053	BRETON SOUND BLK 53	LA00	995
810053	BRETON SOUND BLK 53	LA00	995	810053	BRETON SOUND BLK 53	LA05	990
159661	COON POINT	LA05	990	159661	COON POINT	LA00	995
159661	COON POINT	LA00	995	159661	COON POINT	LA05	990
842016	GRAND ISLE BLK 16	LA05	990	842016	GRAND ISLE BLK 16	LA00	995
842016	GRAND ISLE BLK 16	LA00	995	842016	GRAND ISLE BLK 16	LA05	990
842018	GRAND ISLE BLK 18	LA05	990	842018	GRAND ISLE BLK 18	LA00	995
842018	GRAND ISLE BLK 18	LA00	995	842018	GRAND ISLE BLK 18	LA05	990
842025	GRAND ISLE BLK 25	LA05	990	842025	GRAND ISLE BLK 25	LA00	995
842025	GRAND ISLE BLK 25	LA00	995	842025	GRAND ISLE BLK 25	LA05	990
413824	LIGHTHOUSE POINT	LA05	990	413824	LIGHTHOUSE POINT	LA00	995
413824	LIGHTHOUSE POINT	LA00	995	413824	LIGHTHOUSE POINT	LA05	990
866151	MAIN PASS BLK 151	LA00	995	866074	MAIN PASS BLK 74	LA05	990
866006	MAIN PASS BLK 6	LA05	990	866006	MAIN PASS BLK 6	LA00	995
866006	MAIN PASS BLK 6	LA00	995	866006	MAIN PASS BLK 6	LA05	990
866069	MAIN PASS BLK 69	LA05	990	866069	MAIN PASS BLK 69	LA00	995
866069	MAIN PASS BLK 69	LA00	995	866069	MAIN PASS BLK 69	LA05	990

Table 5. Fields Located in Multiple Jurisdictions (Continued)

Field Code	Field Name	State Sub	County Code	Field Code	Field Name Across State Line	State Sub	County Code
866073	MAIN PASS BLK 73	LA00	995	866074	MAIN PASS BLK 74	LA05	990
866074	MAIN PASS BLK 74	LA05	990	866151	MAIN PASS BLK 151	LA00	995
866074	MAIN PASS BLK 74	LA05	990	866073	MAIN PASS BLK 73	LA00	995
894015	SHIP SHOAL BLK 15	LA05	990	894015	SHIP SHOAL BLK 15	LA00	995
894015	SHIP SHOAL BLK 15	LA00	995	894015	SHIP SHOAL BLK 15	LA05	990
894066	SHIP SHOAL BLK 66	LA05	990	894069	SHIP SHOAL BLK 69	LA00	995
894069	SHIP SHOAL BLK 69	LA00	995	894066	SHIP SHOAL BLK 66	LA05	990
894072	SHIP SHOAL BLK 72	LA05	990	894072	SHIP SHOAL BLK 72	LA00	995
894072	SHIP SHOAL BLK 72	LA00	995	894072	SHIP SHOAL BLK 72	LA05	990
909001	SOUTH PASS BLK 1	LA05	990	909001	SOUTH PASS BLK 1	LA00	995
909001	SOUTH PASS BLK 1	LA00	995	909001	SOUTH PASS BLK 1	LA05	990
909020	SOUTH PASS BLK 20	LA05	990	909020	SOUTH PASS BLK 20	LA00	995
909020	SOUTH PASS BLK 20	LA00	995	909020	SOUTH PASS BLK 20	LA05	990
909021	SOUTH PASS BLK 21	LA05	990	909021	SOUTH PASS BLK 21	LA00	995
909021	SOUTH PASS BLK 21	LA00	995	909021	SOUTH PASS BLK 21	LA05	990
909026	SOUTH PASS BLK 26	LA05	990	909026	SOUTH PASS BLK 26	LA00	995
909026	SOUTH PASS BLK 26	LA00	995	909026	SOUTH PASS BLK 26	LA05	990
909027	SOUTH PASS BLK 27	LA05	990	909027	SOUTH PASS BLK 27	LA00	995
909027	SOUTH PASS BLK 27	LA00	995	909027	SOUTH PASS BLK 27	LA05	990
909030	SOUTH PASS BLK 30	LA05	990	909030	SOUTH PASS BLK 30	LA00	995
909030	SOUTH PASS BLK 30	LA00	995	909030	SOUTH PASS BLK 30	LA05	990
909042	SOUTH PASS BLK 42	LA05	990	909042	SOUTH PASS BLK 42	LA00	995
909042	SOUTH PASS BLK 42	LA00	995	909042	SOUTH PASS BLK 42	LA05	990
909006	SOUTH PASS BLK 6	LA05	990	909061	SOUTH PASS BLK 61	LA00	995
909061	SOUTH PASS BLK 61	LA00	995	909006	SOUTH PASS BLK 6	LA05	990
913078	SOUTH PASS SA BLK 78	LA05	990	913078	SOUTH PASS SA BLK 78	LA00	995
913078	SOUTH PASS SA BLK 78	LA00	995	913078	SOUTH PASS SA BLK 78	LA05	990
929014	VERMILION BLK 14	LA05	990	929014	VERMILION BLK 14	LA00	995
929014	VERMILION BLK 14	LA00	995	929028	VERMILION BLK 28	LA05	990
929014	VERMILION BLK 14	LA00	995	929014	VERMILION BLK 14	LA05	990
929028	VERMILION BLK 28	LA05	990	929014	VERMILION BLK 14	LA00	995
935017	WEST CAMERON BLK 17	LA05	990	935017	WEST CAMERON BLK 17	LA00	995
935017	WEST CAMERON BLK 17	LA00	995	935017	WEST CAMERON BLK 17	LA05	990
935028	WEST CAMERON BLK 28	LA05	990	935028	WEST CAMERON BLK 28	LA00	995
935028	WEST CAMERON BLK 28	LA00	995	935028	WEST CAMERON BLK 28	LA05	990
935033	WEST CAMERON BLK 33	LA05	990	935033	WEST CAMERON BLK 33	LA00	995
935033	WEST CAMERON BLK 33	LA00	995	935033	WEST CAMERON BLK 33	LA05	990
935045	WEST CAMERON BLK 45	LA05	990	935045	WEST CAMERON BLK 45	LA00	995
935045	WEST CAMERON BLK 45	LA00	995	935045	WEST CAMERON BLK 45	LA05	990
935049	WEST CAMERON BLK 49	LA05	990	935049	WEST CAMERON BLK 49	LA00	995
935049	WEST CAMERON BLK 49	LA00	995	935049	WEST CAMERON BLK 49	LA05	990
942018	WEST DELTA BLK 18	LA05	990	942035	WEST DELTA BLK 35	LA00	995
942027	WEST DELTA BLK 27	LA05	990	942027	WEST DELTA BLK 27	LA00	995
942027	WEST DELTA BLK 27	LA00	995	942027	WEST DELTA BLK 27	LA05	990
942035	WEST DELTA BLK 35	LA00	995	942018	WEST DELTA BLK 18	LA05	990
LOUISIANA & MISSISSIPPI							
066415	BISLAND BAYOU	LA50	029	066415	BISLAND BAYOU	MS	001
228196	ESPERANCE POINT	LA50	029	228196	ESPERANCE POINT	MS	001
272479	GILES BEND	LA50	029	272479	GILES BEND	MS	001
499169	NATCHEZ FERRY	LA50	029	499169	NATCHEZ FERRY	MS	001
610201	RODNEY ISLAND	LA50	107	610201	RODNEY ISLAND	MS	063
LOUISIANA & FEDERAL OFFSHORE - OTHER GULF							
933022	VIOSCA KNOLL BLK 22	LA00	995	886990	MOBILE BLK 990	OG00	995
LOUISIANA & TEXAS							
011789	ALLIGATOR LAKE	LA10	011	011789	ALLIGATOR LAKE	TX30	351
053572	BELLE BOWER	LA50	031	053572	BELLE BOWER	TX60	365
058935	BETHANY-LONGSTREET	LA50	017	058904	BETHANY	TX60	365
111694	CADDO PINE ISLAND	LA50	017	447812	MARION COUNTY	TX60	315
290197	GREENWOOD-WASKOM	LA50	017	750612	WASKOM	TX60	365
423063	LOGANSPOUT	LA50	031	423063	LOGANSPOUT	TX60	365
426504	LONGWOOD	LA50	017	426504	LONGWOOD	TX60	203
469094	MERRYVILLE	LA10	011	469094	MERRYVILLE	TX30	351
554404	PHOENIX LAKE	LA10	019	554404	PHOENIX LAKE	TX30	361
609860	RODESSA	LA50	017	609860	RODESSA	TX60	067
609860	RODESSA	LA50	017	609860	RODESSA	TX60	315
622922	SABINE LAKE NORTH	LA10	023	622922	SABINE LAKE NORTH	TX30	361
659728	SKINNER LAKES	LA10	011	659728	SKINNER LAKES	TX10	351
LOUISIANA & FEDERAL OFFSHORE - TEXAS							
852330	HIGH ISLAND EA SX BLK A330	LA50	995	852330	HIGH ISLAND EA SX BLK A330	TX00	995
852370	HIGH ISLAND EA SX BLK A370	LA50	995	852370	HIGH ISLAND EA SX BLK A370	TX00	995
890010	SABINE PASS BLK 10	LA00	995	890010	SABINE PASS BLK 10	TX00	995
890017	SABINE PASS BLK 17	LA00	995	890017	SABINE PASS BLK 17	TX00	995

Table 5. Fields Located in Multiple Jurisdictions (Fields that cross State lines)

Field Code	Field Name	State Sub	County Code	Field Code	Field Name Across State Line	State Sub	County Code
937663	WEST CAMERON SA BLK 663	LA00	995	937663	WEST CAMERON SA BLK 663	TX00	995
MARYLAND & PENNSYLVANIA							
501504	NEGRO MOUNTAIN	MD	023	501504	NEGRO MOUNTAIN	PA	111
MARYLAND & WEST VIRGINIA							
489401	MOUNTAIN LAKE PARK	MD	023	489401	MOUNTAIN LAKE PARK	WV	077
MONTANA & NORTH DAKOTA							
127745	CEDAR CREEK	MT	025	127745	CEDAR CREEK	ND	011
208741	DWYER	MT	091	290538	GRENORA	ND	105
417792	LITTLE BEAVER	MT	025	127745	CEDAR CREEK	ND	011
417854	LITTLE BEAVER EAST	MT	025	127745	CEDAR CREEK	ND	011
481643	MONDAK WEST	MT	083	481635	MONDAK	ND	053
162240	WATERHOLE CREEK	MT	025	127993	CEDAR HILLS	ND	011
162240	WATERHOLE CREEK	MT	025	127993	CEDAR HILLS	ND	087
MONTANA & WYOMING							
027150	ASH CREEK <INA>	MT	003	027150	ASH CREEK	WY	033
218981	CX	MT	003	016638	PRB COALBED	WY	033
218981	ELK BASIN	MT	009	218981	ELK BASIN	WY	029
255550	FRANNIE <INA>	MT	009	255550	FRANNIE	WY	029
NEBRASKA & WYOMING							
620564	RUTH	NE	105	010510	LINDBERG EAST	WY	021
NORTH DAKOTA & SOUTH DAKOTA							
333079	HORSE CREEK SOUTH	ND	011	465196	MEDICINE POLE HILLS SOUTH	SD	063
677538	STATE LINE	ND	011	677538	STATE LINE	SD	063
NEW MEXICO & TEXAS							
076335	BLUITT	NM10	041	071406	BLED SOE	TX85	079
043752	BATTLEAXE	NM10	025	043752	BATTLEAXE	TX80	301
093727	BRONCO	NM10	025	093727	BRONCO	TX85	501
097881	BRUSHY DRAW	NM10	015	097881	BRUSHY DRAW	TX80	301
155832	COMANCHE STATELINE	NM10	025	137154	CHEYENNE	TX80	495
122296	CARTER SOUTH	NM10	025	122203	CARTER-NEW MEXICO <INA>	TX85	165
195898	DOLLARHIDE	NM10	025	195898	DOLLARHIDE	TX80	003
177830	D-K	NM10	025	702596	TEX-MEX	TX85	165
216935	EL MAR	NM10	025	216935	EL MAR	TX80	301
266363	GARRETT EAST	NM10	025	702658	TEX-PAC	TX85	165
325720	HOBBS EAST	NM10	025	325720	HOBBS EAST	TX85	165
334679	HOUSE	NM10	025	757983	WELTMER	TX85	165
420117	LITTMAN	NM10	025	420117	LITTMAN <INA>	TX80	003
420117	LITTMAN	NM10	025	420117	LITTMAN <INA>	TX85	165
451470	MASON NORTH	NM10	015	451470	MASON NORTH	TX80	301
451470	MASON NORTH	NM10	025	451470	MASON NORTH	TX80	301
590026	RED BLUFF	NM10	015	590026	RED BLUFF	TX80	301
597885	RHODES	NM10	025	636880	SCARBOROUGH	TX80	495
614390	ROSS DRAW	NM10	015	590026	RED BLUFF	TX80	301
636880	SCARBOROUGH	NM10	025	636880	SCARBOROUGH	TX80	495
677662	STATELINE	NM10	025	677662	STATELINE <INA>	TX80	003
748442	WANTZ	NM10	025	002448	STUMP	TX80	003
NEW YORK & PENNSYLVANIA							
086938	BRADFORD	NY	009	086938	BRADFORD	PA	083
094130	BROOKFIELD	NY	101	094130	BROOKFIELD	PA	117
107176	BUSTI	NY	013	686683	SUGAR GROVE	PA	123
307722	HARRISON EAST	NY	101	307691	HARRISON	PA	105
442573	MALLORY	NY	009	759626	WEST BRANCH	PA	083
599404	RICHBURG	NY	003	652414	SHINGLEHOUSE	PA	105
599404	RICHBURG	NY	003	652414	SHINGLEHOUSE	PA	083
647971	SHARON	NY	003	652414	SHINGLEHOUSE	PA	105
675523	STAGECOACH	NY	107	675523	STAGECOACH	PA	015

Table 5. Fields Located in Multiple Jurisdictions (Continued)

Field Code	Field Name	State Sub	County Code	Field Code	Field Name Across State Line	State Sub	County Code
677538	STATE LINE	NY	003	677538	STATE LINE	PA	105
OHIO & PENNSYLVANIA							
107011	BUSHNELL	OH	007	157832	CONNEAUT	PA	039
OHIO & WEST VIRGINIA							
005001	ATHALIA	OH	087	340105	HUNTINGTON	WV	011
005001	ATHALIA	OH	087	340105	HUNTINGTON	WV	099
039505	BARLOW	OH	167	540174	PARKERSBURG	WV	107
054409	BELLS RUN	OH	167	674345	ST MARYS	WV	073
082830	BOSWORTH	OH	167	674345	ST MARYS	WV	073
005056	BRILLIANT	OH	081	686435	SUCKERROD	WV	009
104872	BURLINGTON	OH	013	276711	GLENN RUN	WV	069
005096	CHESIRE	OH	053	562837	POINT PLEASANT	WV	053
284927	GRANDVIEW	OH	167	056331	BENS RUN	WV	073
284927	GRANDVIEW	OH	167	056331	BENS RUN	WV	095
292584	GROUNDHOG CREEK	OH	105	292584	GROUNDHOG CREEK	WV	35
292584	GROUNDHOG CREEK	OH	105	602752	RIPLEY NORTH	WV	035
315775	HENDERSHOT	OH	167	077064	BOAZ	WV	107
407104	LEBANON	OH	105	502510	NEPTUNE	WV	035
420644	LIVERPOOL EAST	OH	029	136565	CHESTER-PUGTOWN	WV	029
430875	LOWER NEWPORT	OH	167	077064	BOAZ	WV	107
005882	MILE RUN	OH	167	077064	BOAZ	WV	107
005906	MOORES JUNCTION	OH	167	077064	BOAZ	WV	107
005945	NEWELL RUN	OH	167	674345	ST MARYS	WV	073
005968	OLIVE-MEIGS	OH	105	503688	NEW ENGLAND	WV	107
005980	PATTON RUN	OH	013	276711	GLENN RUN	WV	069
006036	PROCTORVILLE	OH	087	340105	HUNTINGTON	WV	011
006036	PROCTORVILLE	OH	087	340105	HUNTINGTON	WV	099
575633	PUTNAM	OH	009	503688	NEW ENGLAND	WV	107
006417	SHEETS RUN	OH	167	056331	BENS RUN	WV	095
006417	SHEETS RUN	OH	167	056331	BENS RUN	WV	073
658139	SISTERSVILLE	OH	111	658139	SISTERSVILLE	WV	095
691364	SUTTON	OH	105	503998	NEW HAVEN	WV	053
OKLAHOMA & TEXAS							
036467	BALKO SOUTH	OK	007	011479	ALLEN-PARKER	TX95	357
116065	CAMRICK DISTRICT	OK	007	551389	PERRYTON NORTH	TX95	357
291499	GRIGGS SOUTH	OK	025	365433	JUDD	TX95	421
295669	GUYMON SOUTH	OK	139	324944	HITCHLAND WEST	TX95	195
295545	GUYMON-HUGOTON GAS AREA	OK	139	000333	TEXAS HUGOTON	TX95	195
295545	GUYMON-HUGOTON GAS AREA	OK	139	000333	TEXAS HUGOTON	TX95	421
302824	HANDY SE	OK	095	302824	HANDY SE	TX90	181
321565	HIGGINS SOUTH	OK	045	321565	HIGGINS SOUTH	TX95	295
321565	HIGGINS SOUTH	OK	045	321565	HIGGINS SOUTH	TX95	211
350269	IVANHOE	OK	007	247567	FOLLETT	TX95	295
423001	LOGAN SOUTH	OK	007	247567	FOLLETT	TX95	295
455562	MAYFIELD WEST	OK	009	475752	MILLS RANCH	TX95	483
480070	MOCANE-LAVERNE GAS AREA	OK	007	247567	FOLLETT	TX95	295
641879	SEAY	OK	067	482395	MONTAGUE COUNTY REGULAR	TX90	337
658325	SIVELLS BEND	OK	085	658325	SIVELLS BEND	TX90	097
PENNSYLVANIA & WEST VIRGINIA							
007281	ASHTREE	PA	059	445595	MAPLE-WADESTOWN	WV	061
121862	CARSON	PA	007	267324	GAS VALLEY	WV	029
241424	FINLEY WEST	PA	059	441705	MAJORSVILLE	WV	051
241424	FINLEY WEST	PA	125	441705	MAJORSVILLE	WV	051
266518	GARRISON	PA	059	325192	HIXENBAUGH (CAPPO RUN)	WV	103
007381	HOOVERS RUN	PA	059	089511	BRAVE	WV	061
007381	HOOVERS RUN	PA	059	445595	MAPLE-WADESTOWN	WV	061
374107	KENDALL	PA	007	721803	TURKEYFOOT	WV	029
458484	MCCRACKEN	PA	059	004358	CAMERON-KAUSOOTH	WV	051
458484	MCCRACKEN	PA	059	608868	ROCKPORT	WV	051
489029	MOUNT MORRIS	PA	059	124404	CASSVILLE-BOWLBY	WV	061
489029	MOUNT MORRIS	PA	059	234157	FAIRVIEW-STATLER RUN-MT MO	WV	061
503770	NEW FREEPORT	PA	059	054502	BELLTON	WV	051
503770	NEW FREEPORT	PA	059	004358	CAMERON-KAUSOOTH	WV	051
503770	NEW FREEPORT	PA	059	607597	ROCK CAMP	WV	103
007450	POINT MARION	PA	059	124404	CASSVILLE-BOWLBY	WV	061
598846	RICH HILL	PA	059	441705	MAJORSVILLE	WV	051
007331	SHANNON RUN	PA	059	484038	MOORESVILLE	WV	061
662890	SMITHS FERRY	PA	007	662890	SMITHS FERRY	WV	029
721514	TURKEY FOOT	PA	125	721803	TURKEYFOOT	WV	029
765353	WHITELY CREEK	PA	059	124404	CASSVILLE-BOWLBY	WV	061
TEXAS & FEDERAL OFFSHORE - TEXAS							
006222	BLOCK 23L	TX05	990	848022	HIGH ISLAND BLK 22	TX00	995
805438	BRAZOS BLK 438	TX05	990	805437	BRAZOS BLK 437	TX00	995
805479	BRAZOS BLK 479	TX05	990	805479	BRAZOS BLK 479	TX00	995
126721	CAVALLO	TX05	990	873527	MATAGORDA ISLAND BLK 527	TX00	995

Table 5. Fields Located in Multiple Jurisdictions (Fields that cross State lines)

Field Code	Field Name	State Sub	County Code	Field Code	Field Name Across State Line	State Sub	County Code
873519	MATAGORDA ISLAND BLK 519	TX05	990	873519	MATAGORDA ISLAND BLK 519	TX00	995
UTAH & WYOMING							
002380	ANSCHUTZ RANCH EAST	UT	043	002380	ANSCHUTZ RANCH EAST	WY	041
091743	BRIDGER LAKE	UT	043	5213	GRAHAM RESERVOIR	WY	041
091743	BRIDGER LAKE	UT	043	009141	LUCKEY DITCH	WY	041
VIRGINIA & WEST VIRGINIA							
008387	BERWIND	VA	185	061408	BIG CREEK	WV	047
277145	GLICK	VA	027	004501	ROCKRIDGE	WV	047
008403	HURLEY	VA	027	271983	GILBERT	WV	059

<INA> Inactive field.

eia.doe.gov



Energy Information Administration

Table 6. Fields Not Officially Recognized by State Regulatory Agencies

Alias Field	County Name	Valid Field Name	Field Code	Alias Field	County Name	Valid Field Name	Field Code
BEAVER NW	BARTON	HALL-GURNEY	300034	CHERRY CREEK EAST	CHEYENNE	CHERRY CREEK NIOBRARA GAS	000986
BECKER	ELLSWORTH	HEIKEN	314008	CHERRYVALE	MONTGOMERY	COFFEYVILLE-CHERRYVALE	151353
BECKMAN EAST	PHILLIPS	BECKMAN	050937	CHEYENNE EAST	BARTON	CHEYENNE	137154
BECKMAN SOUTH	PHILLIPS	BECKMAN	050937	CHEYENNE GAP	OSBORNE	SIGLE NORTH	014859
BELPRE	EDWARDS	WIL	767361	CHEYENNE VIEW NORTH	BARTON	CHEYENNE VIEW	137495
BELPRE SW	EDWARDS	WIL	767361	CHITWOOD NE	PRATT	CUNNINGHAM	174542
BELSLEY	SUMNER	ANSON SE	019849	CHRISTINA	ELLIS	EMMERAM NE	224003
BEMIS SOUTH	ELLIS	BEMIS-SHUTTS	055153	CLARENCE NW	BARTON	CLARENCE	145013
BEMIS-SHUTTS WEST	ELLIS	BEMIS-SHUTTS	055153	CLARENCE SE	BARTON	CLARENCE	145013
BENSON	RUSSELL	GORHAM	281563	CLARENCE SOUTH	BARTON	CLARENCE	145013
BENSON SE	PAWNEE	BENSON	056362	CLARK	COWLEY	ROCK	607566
BENSON SOUTH	PAWNEE	BENSON	056362	CLAWSON	BARTON	CHASE-SILICA	134395
BERGKAMP	COWLEY	MCKAY	461150	CLEAR LAKE	KEARNY	PANOMA GAS AREA	538159
BERGKAMP NW	COWLEY	MCKAY	461150	CLW-MISSISSIPPI	EDWARDS	CLW	110513
BERLAND	ROOKS	MARCOTTE	446479	COLLIER FLATS SOUTH	COMANCHE	COLLIER FLATS	153957
BERLAND NE	ROOKS	MARCOTTE	446479	COLONY	ANDERSON	COLONY-WELDA	154670
BERLAND NORTH	ROOKS	MARCOTTE NORTH	446510	CONDIT	SEWARD	EVALYN-CONDIT	230521
BERLAND NW	ROOKS	MARCOTTE	446479	COOK	RUSSELL	GORHAM	281563
BERLAND SOUTH	ROOKS	MARCOTTE	446479	COONS	MCPHERSON	RITZ-GANTON	603558
BERLAND SW	ROOKS	MARCOTTE	446479	COOPER NORTH	GRAHAM	COOPER	159723
BERRICK	RUSSELL	HALL-GURNEY	300034	COPELAND	STAFFORD	STAFF-COPELAND	384881
BERSCHIEDT	PAWNEE	CARPENTER	121242	COTTON SOUTH	TREGO	COTTON	163846
BERTHOLF	KINGMAN	SPIVEY-GRABS-BASIL	669958	COUCH	COWLEY	FOX-BUSH-COUCH	253209
BETT	RUSSELL	TRAPP	715905	CRAM	RUSSELL	GORHAM	281563
BIDDLE NW	COWLEY	BIDDLE	060571	CRANE	COWLEY	NEOLA	283718
BIDDLE NW (NEW)	COWLEY	BIDDLE	060571	CRAVENS	STAFFORD	GRAHAM	502417
BIDDLE WEST	COWLEY	BIDDLE	060571	CRESS	ELLIS	BEMIS-SHUTTS	055153
BIEBERLE	BARTON	ST PETER	674686	CROCKER	GRAHAM	CROKER	010069
BIG CREEK	RUSSELL	GORHAM	281563	CRYSTAL SPRINGS	HARPER	CRYSTAL SPRINGS SE	173588
BIG CREEK SOUTH	RUSSELL	GORHAM	281563	CULLISON TOWNSITE	PRATT	CULLISON WEST	174139
BINDLEY EAST	HODGEMAN	BINDLEY	064979	CURTIS SOUTH	STAFFORD	CURTIS	174945
BINGHAM	RICE	CHASE-SILICA	134395	CURTIS WEST	STAFFORD	SMALLWOOD	661991
BIRD	BARTON	OTIS-ALBERT	530307	DALLAS WEST	JOHNSON	DALLAS	178946
BLOOMER EAST	ELLSWORTH	KRAFT-PRUSA	386819	DAMME NE	FINNEY	DAMME	179349
BLOOMINGDALE	BARTON	AMES NW	015974	DAMME SOUTH	FINNEY	DAMME	179349
BLUNK	BARBER	AETNA GAS AREA	004628	DARLAND	ROOKS	NETTIE	502758
BLUNK SOUTH	BARBER	AETNA GAS AREA	004628	DARTMOUTH	BARTON	FORT ZARAH	251504
BOGGS	BARBER	MEDICINE LODGE-BOGGS	465002	DARTMOUTH NW	BARTON	FORT ZARAH	251504
BOGGS SOUTH	BARBER	MEDICINE LODGE-BOGGS	465002	DAVID NW	COWLEY	DAVID	181891
BOLLINGER	KINGMAN	BROADWAY	093293	DAVID SOUTH	COWLEY	DAVID	181891
BOLLINGER	KINGMAN	BROADWAY	093293	DAVIS RANCH EAST	WABAUNSEE	DAVIS RANCH	182449
BOMHOLDT	RICE	WELCH-BORNHOLDT	756247	DAYTON NORTH	PHILLIPS	HUFFSTUTTER	337377
BOOS	ELLIS	WHEATLAND SOUTH	762556	DAYTON SOUTH	PHILLIPS	DAYTON	185100
BORCHERS-BESSMER	MEADE	BORCHERS	081621	DECKER	HARVEY	GRABER	282881
BORNHOLDT	MCPHERSON	WELCH-BORNHOLDT	756247	DELLA	PHILLIPS	SLINKER	661340
BORNHOLDT	RICE	WELCH-BORNHOLDT	756247	DEMOSSE	BUTLER	KEIGHLEY	372030
BOWMAN	RICE	CHASE-SILICA	134395	DENSMORE EAST	NORTON	DENSMORE	188456
BOWMAN NORTH	RICE	MANSZ	444619	DEWERFF	BARTON	ROLLING GREEN EAST	611441
BOY	RICE	BELL	053169	DEWY NORTH	KINGMAN	DEWEY	190130
BRADBRIDGE SW	EDWARDS	BRADBRIDGE	086690	DEYOUNG	GRAHAM	COOPER	159723
BRADFIELD NW	LYON	BRADFIELD	086876	DICKINSON	COWLEY	TREES	716432
BRADSHAW	HAMILTON	BRADSHAW GAS AREA	081621	DICKSON SOUTH	NORTON	KEILMAN NORTH	001395
BRAINERD	BUTLER	POTWIN	568882	DIETER	SALINE	SALINA	625433
BRANDENSTEIN	RICE	CHASE-SILICA	134395	DILLNER	RUSSELL	GORHAM	281563
BRAUN	ELLIS	AIR BASE	005682	DILLNER NW	RUSSELL	GORHAM	281563
BREFORD	BARTON	BLOOMER	074227	DINKEL	ELLIS	CATHARINE SOUTH	126047
BREFORD	ELLSWORTH	BLOOMER	074227	DOBBS	MARION	LOST SPRINGS	428581
BREFORD SOUTH	ELLSWORTH	BLOOMER	074227	DOLES PARK	MARION	BITIKOFER NORTH	066988
BREFORD SW	BARTON	KRAFT-PRUSA	386819	DOLES PARK	MCPHERSON	BITIKOFER NORTH	066988
BRIGHT NORTH	BARTON	BRIGHT	081621	DOPITA SE	ROOKS	DOPITA	197479
BRILEY	COWLEY	NIGGER CREEK	508269	DORAN	RICE	CHASE-SILICA	134395
BRUMLEY WEST	SEDGWICK	BRUMLEY	096982	DORAN WEST	RICE	CHASE-SILICA	134395
BRUNDAGE	RUSSELL	FAIRPORT	233909	DORR SOUTH	ROOKS	DORR	198285
BRUNDAGE SOUTH	RUSSELL	FAIRPORT	233909	DRACH NW	STAFFORD	GATES	267479
BRUNGARDT NW	ROOKS	BRUNGARDT	097168	DRIFTWOOD	BARBER	BOGGS SW	077839
BRUNO NE	MEADE	BRUNO	097385	DUBOIS EAST	HARVEY	DUBOIS	204114
BRUNO NW	GRAHAM	BRYAN NORTH	098222	DUBOIS NORTH	HARVEY	DUBOIS	204114
BRYANT	BARTON	CHASE-SILICA	134395	DUGGAN	STAFFORD	SAND HILLS	630052
BRYANT	PAWNEE	STEFFEN SOUTH	678995	DUMBLER	RUSSELL	GORHAM	281563
BRYANT SE	BARTON	CHASE-SILICA	134395	DURAND	WOODSON	OWL CREEK	532415
BRYANT SE	PAWNEE	STEFFEN SOUTH	678995	DUSENBERRY	HARPER	SPIVEY-GRABS-BASIL	669958
BUCKBEE	BARTON	CHASE-SILICA	134395	DUSENBERRY NORTH	HARPER	SPIVEY-GRABS-BASIL	669958
BUCKBEE SOUTH	BARTON	WORKMAN NW	779181	DYAL	SUMNER	MURPHY	494579
BUCKBEE SW	BARTON	WORKMAN NW	779181	DYMOND	RICE	BULL CREEK	102516
BUFFALO	WILSON	BUFFALO-VILAS	101834	EAGLE CREEK	ROOKS	MARCOTTE	446479
BUFFALO	WOODSON	BUFFALO-VILAS	101834	EAGLE CREEK	MEADWELL	ANGELL	018547
BUNSELMAYER	STAFFORD	GATES	267479	EBERHARDT WEST	BARTON	LANTERMAN	401841
BURDEN EAST	COWLEY	BURDEN	103911	EDEN VALLEY	STAFFORD	PUNDSACK	574982
BURK	MCPHERSON	GEOROB	270014	EDGAR EAST	ROOKS	EDGAR	213594
BURMEISTER	BARTON	CHASE-SILICA	134395	EDSTAFF	EDWARDS	WIL	767361
BURNETT	ELLIS	BEMIS-SHUTTS	055153	EDSTAFF NW	EDWARDS	WIL	767361
BURNETT NW	ELLIS	BEMIS-SHUTTS	055153	EDWARDS	EDWARDS	ELLSWORTH	269208
BURNETT SW	ELLIS	BEMIS-SHUTTS	055153	EDWARDS NORTH	RICE	GENESEO-EDWARDS	269208
BURRTON NORTH	HARVEY	BURRTON NE	106453	EDWARDS NORTH	ELLSWORTH	GENESEO-EDWARDS	269208
BUSHN	ELLSWORTH	HEIKEN	314008	EHLY	RICE	GENESEO-EDWARDS	269208
BUTWICK NE	BUTLER	BUTWICK	108127	EHRICH	BARTON	BEAVER	049666
BYERLY NORTH	GREELEY	BYERLY	108864	EICHMAN	RUSSELL	HALL-GURNEY	300034
BYERS	COWLEY	GUTHRIE	295173	ELBING WEST	RUSSELL	TRAPP	715905
CAIRO	PRATT	CUNNINGHAM	174542	ELLIS NE	BUTLER	PAULSON	543739
CALF CREEK NORTH	RICE	ORTH WEST	528943	ELLIS SOUTH	ELLIS	ELLIS	220624
CALVARY CREEK	CLARK	CAVALRY CREEK	126760	ELLSMORE	TREGO	ELLIS	220624
CANEMA	BARBER	TRAFFAS	715130	ELM CREEK	ALLEN	ELSMORE SHOESTRING	222980
CANNON	ELLSWORTH	ELLSWORTH	221145	ELM CREEK WEST	ROOKS	DOPITA	197479
CANTON EAST	MCPHERSON	BITIKOFER NORTH	066988	ELMORE WEST	ROOKS	DOPITA	197479
CAR WEST	RICE	CAR SW	119304	ELRICK EAST	ALLEN	ELSMORE WEST	223011
CARMI	PRATT	IUKA-CARMI	349959	ELRICK NE	GRAHAM	ELRICK	222422
CARPENTER NORTH	PAWNEE	CARPENTER	121242	ELRICK NW	GRAHAM	ELRICK	222422
CARPENTER SE	EDWARDS	CARPENTER	121242	ELRU WEST	GRAHAM	ELRICK	222422
CARPENTER SE	EDWARDS	CARPENTER	121242	ELY	ELLIS	ZIMM (NEW)	791858
CARPENTER WEST	PAWNEE	CARPENTER	121242	EMERY EAST	RUSSELL	TRAPP	715905
CARROLL NORTH	BARTON	CAPITOL VIEW	118793	EMERY	EDWARDS	ENBRY	223445
CARVER-ROBBINS NE	PRATT	CARVER-ROBBINS	123102	EMORY	ROOKS	DOPITA EAST	197510
CASLEY	KINGMAN	BROADWAY	093293	ENGLISH	ROOKS	DOPITA EAST	197510
CATHARINE EAST	ELLIS	CATHARINE	125985	ENGLAND	RICE	WHERRY	763114
CATHARINE SW	ELLIS	SUGARLOAF	686993	ENGLISH	EDWARDS	WIL	767361
CEDARVALE SOUTH	CHAUTAUQUA	CEDARVALE	128582	ERIC	STAFFORD	DELL EAST	187340
CENTENNIAL	COWLEY	GRAHAM	283718	ERNA WEST	BARTON	MERTEN NE	469249
CENTENNIAL NORTH	COWLEY	GRAHAM	283718	ERWAY	ROOKS	KRUSE	388028
CENTER WEST	STEVENS	PANOMA GAS AREA	538159	EUBANK EAST	HASKELL	EUBANK	229250
CERCANADA	HASKELL	CHIEF	009556	EUBANK SE	HASKELL	EUBANK	229250
CHANCE EAST	PRATT	IUKA-CARMI	349959	EUBANK SOUTH	HASKELL	EUBANK	229250
CHANDLER	ROOKS	JELINEK	357184	EVALYN	SEWARD	EVALYN-CONDIT	230521
CHANDLER WEST	ROOKS	JELINEK	357184	EVALYN SE	SEWARD	EVALYN-CONDIT	230521
CHANNEY	DOUGLAS	CHANAY	010901	EVELEIGH	BARTON	BOYD	085558
CHANNEY EAST	DOUGLAS	CHANAY EAST	011681	FABRICIUS SOUTH	GRAHAM	FABRICIUS	233134
CHASE	RICE	CHASE-SILICA	134395	FAIR	RICE	BELL	053169
CHAUTAUQUA	CHAUTAUQUA	PERU-SEDAN	551823	FAIRFIELD	RUSSELL	TRAPP	715905

Table 6. Fields Not Officially Recognized by State Regulatory Agencies

Alias Field	County Name	Valid Field Name	Field Code	Alias Field	County Name	Valid Field Name	Field Code
FAIRMONT	LEAVENWORTH	FAIRMOUNT	011400	HERZOG NORTH	ELLIS	HERZOG	319030
FAIRMONT	WYANDOTTE	FAIRMOUNT	011400	HEYEN WEST	STAFFORD	HEYEN	319619
FAIRPORT SOUTH	RUSSELL	FAIRPORT	233909	HILDEBRAND	STAFFORD	STAFFORD	675275
FAIRVIEW SW	SEDGWICK	FAIRVIEW	233940	HILDEBRAND SOUTH	STAFFORD	STAFFORD	675275
FALER	RICE	TOBIAS	710340	HILGER NORTH	RENO	HILGER	322557
FALER WEST	RICE	TOBIAS	710340	HILLSBORO EAST	MARION	LOST SPRINGS	428581
FANNIE	KINGMAN	SPIVEY-GRABS-BASIL	669958	HILLTOP	COWLEY	MURPHY	494579
FARGO	GRAHAM	IRONCLAD	348781	HILLTOP	SUMNER	MURPHY	494579
FARLEY	BARBER	AETNA GAS AREA	004628	HISS NE	BARTON	HISS	324541
FARMINGTON NE	STAFFORD	FARMINGTON	236234	HISS WEST	BARTON	HISS SW	324696
FARMINGTON NORTH	STAFFORD	FARMINGTON	236234	HITTLE NORTH	COWLEY	DAVID	181891
FARMINGTON WEST	STAFFORD	FARMINGTON	236234	HOAGLAND	WOODSON	WINTERSCHIED	774491
FELTES	BARTON	FARMINGTON	236234	HOFFSOMMER	MCPHERSON	GEOROB	270014
FELTES NORTH	BARTON	KRAFT-PRUSA	386819	HOISINGTON	BARTON	TRAPP	715905
FELTES NW	BARTON	KRAFT-PRUSA	386819	HOISINGTON NORTH	BARTON	TRAPP	715905
FERGUSON EAST	BARTON	BEAVER	049666	HOLCOMB	FINNEY	HUGOTON GAS AREA	337780
FIKE	ELK	FERGUSON	239327	HOLCOMB	KEARNY	HUGOTON GAS AREA	337780
FINNUP	ROOKS	NYRA	515720	HOLCOMB	TREGO	WAKEENEY	745125
FINNUP EAST	FINNEY	DAMME	179349	HOLLEY NW (OLD)	GRAHAM	HOLLEY	327963
FISCHER	FINNEY	DAMME	179349	HOLM	SALINE	LINDSBORG	415653
FISCHER	ELLIS	FISHER	242048	HOLM NORTH	SALINE	LINDSBORG	415653
FISCHER	STAFFORD	GATES	267479	HOLM SE	SALINE	LINDSBORG	415653
FISCHER NW	STAFFORD	GATES	267479	HOLTSBERG	HODGEMAN	HOLTZBERG	010940
FLAVIOUS	RUSH	FLAVIUS	002993	HOLTSBERG SE	HODGEMAN	HOLTZBERG SE	010942
FLAX SOUTH	TREGO	AGMAR	006992	HOLYROOD	ELLSWORTH	STOLTENBERG	681785
FOLEY	STAFFORD	MOODY	483201	HOMER	RUSSELL	HALL-GURNEY	300034
FOOS	NESS	RYERSEE	621549	HOMER SE	RUSSELL	HALL-GURNEY	300034
FOREST HILL	RUSSELL	HALL-GURNEY	300034	HOPEWELL	PRATT	WIL	767361
FOREST HILL NORTH	RUSSELL	HALL-GURNEY	300034	HOPEWELL SOUTH	PRATT	WIL	767361
FORSYTH	BARBER	MEDICINE LODGE NORTH	465064	HOPKINS	HASKELL	VICTORY	738077
FOX-BUSH	BUTLER	FOX-BUSH-COUCH	253209	HOUSTON	CRAWFORD	MONMOUTH NW	481785
FREDERICKSBURG	PHILLIPS	HUFFSTUTTER	337377	HOWER	COWLEY	GEUDA SPRINGS	270975
FREES	BARTON	KRAFT-PRUSA	386819	HRABE WEST	ROOKS	WESTHUSIN	760804
FRINGER	MEADE	ADAMS RANCH	003574	HUFFORD	STAFFORD	GATES	267479
FRISBIE EAST	PRATT	FRISBIE NE	258495	HUFFSTUTTER NE	PHILLIPS	HUFFSTUTTER	337377
FRONING	RICE	GENESEO-EDWARDS	269208	HUFFSTUTTER SW	PHILLIPS	HUFFSTUTTER	337377
FUSSELL	COWLEY	CANFIELD	117243	HUGOTON DEEP	SEWARD	GALEY	624512
G R W	KIOWA	GLICK	277145	HUNGRY HOLLOW	ELLIS	REICHEL	594459
GARFIELD NE	PAWNEE	GARFIELD	265681	HUNGRY HOLLOW	RUSH	REICHEL	594459
GARTUNG	STAFFORD	RADIUM TOWNSITE	582655	HUX	NESS	ARNOLD WEST	025984
GATES SOUTH	STAFFORD	GATES	267479	HYMER	CHASE	LIPPS	416533
GATTERMAN EAST	PAWNEE	GATTERMAN	267805	ILS SW	BARBER	ILS	342835
GEMEINHARDT	RICE	ROESLER	610418	INGALLS NORTH	GRAY	INGALLS	345975
GENESEO	RICE	GENESEO-EDWARDS	269208	INGE	ELK	HALE-INGE	299507
GENETZER WEST	STEVENS	GENETZER	269518	IRELAND	COWLEY	ARKANSAS CITY GAS AREA	024453
GERLANE	BARBER	RHODES	597885	IRVIN NE	ELLIS	IRVIN	348874
GIBBENS	KINGMAN	DRESDEN	202486	IRVIN NORTH	ELLIS	IRVIN	348874
GIBSON EAST	COWLEY	NIGGER CREEK	508269	IRVIN SOUTH	ELLIS	KRAUS	387129
GIBSON SOUTH	COWLEY	GIBSON	271487	IUKA	PRATT	IUKA-CARMI	349959
GILCHRIST	KINGMAN	SPIVEY-GRABS-BASIL	669958	IUKA NORTH	PRATT	IUKA-CARMI	349959
GILLIAN NORTH	SEDGWICK	GILLIAN	273068	IUKA-CARMI SOUTH	PRATT	IUKA-CARMI	349959
GLEN DALE SW	GRAHAM	HOETING	326231	IXL SOUTH	PRATT	IXL	342959
GLEN SHARRALD	GRAHAM	ORTH WEST	528943	J H M	RICE	EDWARDS	767361
GLEN SHARRALD NW	RICE	ORTH WEST	528943	J M G	NESS	KEILMAN NORTH	001395
GLENDALE SW	GRAHAM	HOETING	326231	JAB	PAWNEE	GARFIELD	265681
GOEMANN	BARBER	MCGUIRE-GOEMANN	460778	JAB EAST	PAWNEE	GARFIELD	265681
GORHAM EAST	RUSSELL	GORHAM	281563	JACKSON SW	GREENWOOD	SALLYARDS	625867
GORHAM NORTH	RUSSELL	FAIRPORT	233909	JAMES	STAFFORD	MUELLER	492409
GRABS	HARPER	SPIVEY-GRABS-BASIL	669958	JANNE	RUSSELL	DRISCOLL	202920
GRABS EAST	HARPER	SPIVEY-GRABS-BASIL	669958	JEM SW	PRATT	JEM	357215
GRABS NE	HARPER	SPIVEY-GRABS-BASIL	669958	JENDAY SOUTH	MCPHERSON	JENDAY	357308
GRABS NW	HARPER	SPIVEY-GRABS-BASIL	669958	JENSEN	ELLIS	BEMIS-SHUTTS	055153
GRABS SE	HARPER	SPIVEY-GRABS-BASIL	669958	JERRY	RUSSELL	HALL-GURNEY	300034
GRABS SOUTH	HARPER	SPIVEY-GRABS-BASIL	669958	JETMORE WEST	HODGEMAN	JETMORE	358672
GRABS WEST	HARPER	SPIVEY-GRABS-BASIL	669958	JOHNSON SOUTH	JOHNSON	JOHNSON	361797
GREAT BEND	BARTON	GREAT BEND SHALLOW GAS ARE	001152	JONES	HARVEY	BURRTON NE	106453
GREAT BEND NW	BARTON	GREAT BEND TOWNSITE	287562	JONES NE	HARVEY	BURRTON NE	106453
GREENWAY	RUSH	SCHWINDT	639701	JORN EAST	DECATUR	JORN	364184
GREENWICH NE	GREENWICH	GREENWICH	289825	JUDICA WEST	GOVE	JUDICA	365579
GREENWOOD SOUTH	MORTON	GREENWOOD GAS AREA	290011	JUDICA WEST	NESS	JUDICA	365579
GROFF SE	TREGO	GROFF	292181	KANE	KIOWA	ALFORD	009557
GROSS	ELLIS	YOUNGER NW	788141	KANE SOUTH	KIOWA	GLICK	277145
GROW	STAFFORD	SHAEFFER-ROTHGARN	646855	KARBER	RICE	RICK	600210
GRUNDER SW	STAFFORD	HAYNES	311287	KARLIN	ELLIS	CATHARINE SOUTH	126047
GUGLER	TREGO	ELLIS	226224	KARST	RUSSELL	TRAPP	715905
GURNEY	RUSSELL	HALL-GURNEY	300034	KAUFMAN	BARTON	BEAVER NORTH	050038
GUSTASON	RUSSELL	HALL-GURNEY	300034	KAUFMAN	RUSSELL	BEAVER NORTH	050038
GUSTASON NW	RUSSELL	HALL-GURNEY	300034	KEESLING	RUSSELL	CHASE-SILICA	134395
GYP SUM CREEK NORTH	SALINE	GYP SUM CREEK	296057	KEIGHLEY NE	BUTLER	BLANKENSHIP	071096
HABERMAN	BARTON	LAKE BARTON	395207	KELLER	RICE	CHASE-SILICA	134395
HABIGER	ELLSWORTH	BLOOMER	074227	KENT	PHILLIPS	HUFFSTUTTER	337377
HABIGER	RICE	BLOOMER	074227	KINSER SOUTH	HASKELL	KINSER SOUTH	010954
HADLEY	ELLIS	BEMIS-SHUTTS	055153	KINSLER NORTH	MORTON	WILL-BROS	012664
HAFFERMAN	RICE	CHASE-SILICA	134395	KINSLER SE	MORTON	KINSLER	380548
HAFFERMAN EAST	RICE	CHASE-SILICA	134395	KINTER	PHILLIPS	SLINKER	661340
HAGAN	BARTON	CHASE-SILICA	134395	KISMET EAST	MEADE	KISMET	381850
HAGERMAN	RUSSELL	HAGAMAN	298763	KISMET NW	SEWARD	KISMET	381850
HAGERMAN NORTH	RUSSELL	HAGAMAN NORTH	010093	KISMET SOUTH	SEWARD	KISMET	381850
HALE	CHAUTAUQUA	HALE-INGE	299507	KLEND A	MARION	LOST SPRINGS	428581
HALL	RUSSELL	HALL-GURNEY	300034	KLEND A NW	MARION	LOST SPRINGS	428581
HALL NORTH	RUSSELL	HALL-GURNEY	300034	KLEND A SW	MARION	LOST SPRINGS	428581
HALLIGAN	WOODSON	PERRY-HALLIGAN	550893	KLUG	BARTON	TRAPP	715905
HAMILTON	GREENWOOD	SEELY-WICK	642592	KLUG NORTH	BARTON	TRAPP	715905
HAMMER NORTH	BARTON	CHEYENNE VIEW	137495	KLUG NW	BARTON	TRAPP	715905
HAN	HODGEMAN	HANSTON-OPPY	303847	KLUG WEST	BARTON	TRAPP	715905
HANSTON	HODGEMAN	HANSTON-OPPY	303847	KOBLITZ	ELLIS	BEMIS-SHUTTS	055153
HAPPY	GRAHAM	DIEBOLT	191797	KOBLITZ NW	ELLIS	BEMIS-SHUTTS	055153
HAPPY SE	GRAHAM	DIEBOLT	191797	KOEGBOEHN NORTH	CHASE	KOEGBOEHN	384757
HARBAUGH	RUSSELL	GORHAM	281563	KOWALSKY NW	BARTON	KOWALSKY	386524
HARGIS	BARBER	SKINNER	659666	KRAFT-PRUSA EAST	ELLSWORTH	KRAFT-PRUSA	386819
HARPER RANCH NORTH	CLARK	HARPER RANCH	306978	KRAFT-PRUSA SE	BARTON	KRAFT-PRUSA	386819
HARTENBOWER	BUTLER	SNOWDEN-SWEENEY	664099	KRAMI	BARTON	ST PETER	674686
HARTENBOWER SOUTH	BUTLER	SNOWDEN-SWEENEY	664099	KRANKENBERG	HODGEMAN	KRANK	008190
HARTNETT	STAFFORD	ZENITH-PEACE CREEK	791245	KRAUS NORTH	ELLIS	KRAUS	387129
HARVEY NW	COWLEY	HARVEY	308993	KRAUS NW	ELLIS	KRAUS	387129
HAVANA	MONTGOMERY	WAYSIDE-HAVANA	753309	KRAUS WEST	ELLIS	KRAUS	387129
HAWKINS NW	BARTON	LAKE BARTON	395207	KRIER	BARTON	KRAFT-PRUSA	386819
HAZEL SOUTH	STAFFORD	HAZEL	311969	KRUCKENBERG	BARTON	OTIS-ALBERT	530307
HAZELHORST	ELLIS	HAZELHORST	309250	KUSKE NORTH	SEDGWICK	KUSKE	388619
HAZLETT NORTH	HAZLETT	HAZLETT	312372	LA J	COWLEY	MADDIX NORTH	439690
HEIGLE	MORRIS	WILSEY	771840	LA CYGNE-CADMUS	LINN	LACYGNE-CADMUS	393750
HELMERS	FORD	PLEASANT VALLEY	560651	LAGERE	GRAHAM	LEGERE	408470
HELMERS	KIOWA	PLEASANT VALLEY	560651	LAKE BARTON WEST	BARTON	LAKE BARTON	395207
HENNING	KINGMAN	PRATHER	571316	LAKE CREEK EAST	LABETTE	TOMEY	712479
HERBERT SE	ELLIS	HERBERT	317697	LAKE SHORE	COFFEY	THOMSEN	705635
HERMAN	ELLIS	PLEASANT	559907	LANSDOWNE	KINGMAN	BROADWAY	093293
HERRES	BARTON	TRAPP	715905	LARNED SW	PAWNEE	LARNED	402430

Table 6. Fields Not Officially Recognized by State Regulatory Agencies

Alias Field	County Name	Valid Field Name	Field Code	Alias Field	County Name	Valid Field Name	Field Code
LARSON	MCPHERSON	RITZ-CANTON	603558	MULENBERG	GRAHAM	COOPER	159723
LARSON SW	MCPHERSON	RITZ-CANTON	603558	MULE CREEK	COMANCHE	ALFORD	009557
LAUDICK	BARTON	BEAVER SOUTH	159723	MULE CREEK NE	KIOWA	ALFORD	009557
LAURA	GRAHAM	COOPER	159723	MULE CREEK NW	COMANCHE	ALFORD	009557
LAURA SE	ROOKS	COOPER	159723	MULE CREEK NW	KIOWA	ALFORD	009557
LAW SOUTH	ROOKS	TRICO	717362	MURPHY SW	SUMNER	MURPHY	494579
LE CLERC	GRAHAM	LAW	404941	N K SE	GRAY	NK SE	007634
LEIKER NW	RICE	GENESE-EDWARDS	269208	NAGEL	STAFFORD	MACKSVILLE	439163
LEMON	ELLIS	LEIKER	408871	NELSON	MORRIS	LOST SPRINGS	428581
LEMON NORTH	HASKELL	VICTORY	738077	NEOSHO FALLS	ALLEN	NEOSHO FALLS-LEROY	502479
LEMON NW	HASKELL	VICTORY	738077	NEOSHO FALLS	WOODSON	NEOSHO FALLS-LEROY	502479
LEMON RANCH	COMANCHE	VICTORY	738077	NETTIE SE	ROOKS	NETTIE	502758
LEOVILLE SE	BARTON	COLLIER FLATS	153957	NEWCOMER NW	TREGO	NEWCOMER	506075
LEOVILLE SOUTH	BARTON	LEOVILLE	410948	NICHOLS SOUTH	KIOWA	ALFORD	009557
LERADO SW	BARTON	LEOVILLE	410948	NICHOLS SW	KIOWA	NICHOLS	507556
LEROY	RENO	LERADO	411134	NICHOLS SW NEW	KIOWA	ALFORD	009557
LEROY NORTH	COFFEY	NEOSHO FALLS-LEROY	502479	NICHOLSON NORTH	KIOWA	NICHOLSON	507804
LESLIE	COFFEY	NEOSHO FALLS-LEROY	502479	NICHOLSON SOUTH	ELLIS	NICHOLSON	507804
LETSCH	MEADE	STEVENS	680142	NIEDENTHAL	RUSSELL	GORHAM	231563
LETSCH SOUTH	RUSSELL	HALL-GURNEY	300034	NIKKEL	HARVEY	HOLLOW-NIKKEL	329417
LIBERAL	RUSSELL	HALL-GURNEY	300034	NIXON	PAWNEE	CARPENTER	121242
LIBERAL AIRPORT	SEWARD	HUGOTON GAS AREA	337780	NOAH	GRAHAM	TRICO	717362
LIBERAL EAST	SEWARD	LIBERAL WEST	005522	NOAH EAST	GRAHAM	TRICO	717362
LIBERAL-WHITE	SEWARD	LIBERAL SE	413080	NORTHAMPTON SE	ROOKS	MARCOTTE	446479
LIGHT	SEWARD	LIBERAL-LIGHT	413049	NUNN EAST	FINNEY	DAMME	179349
LINCOLN NORTH	STAFFORD	LIBERAL-LIGHT	413049	NUNN GAS AREA	FINNEY	PANOMA GAS AREA	538159
LINCOLN NW	STAFFORD	BAYER	045023	NURSE SOUTH	BARBER	NURSE	514828
LINDSBORG SOUTH	STAFFORD	BAYER	045023	NUTSCH	ROOKS	MARCOTTE	446479
LITTLE RIVER	MCPHERSON	LINDSBORG	415653	ODESSA SOUTH	RICE	ODESSA	519759
LIVELY	RICE	ODESSA	519759	OGALLAH SE	TREGO	OGALLAH	520162
LIVELY EAST	MCPHERSON	RITZ-CANTON	603558	OGALLAH WEST	TREGO	OGALLAH	520162
LIVNGOOD	MCPHERSON	RITZ-CANTON	603558	OLD MAIDS FORK	RUSH	SCHADEL NE	637128
LOHREY	BROWN	LIVINGOOD	003147	OLIVE	DECATUR	JORN	364184
LONE STAR SW	RUSH	REICHEL	594459	OLIVE SW	DECATUR	JORN	364184
LORWINE SOUTH	ROOKS	LONE STAR	424799	OLMITZ SW	BARTON	OLMITZ SOUTH	524511
LOST SPRINGS NE	ROOKS	LORWINE	423527	OPPY	HODGEMAN	HANSTON-OPPY	303847
LOST SPRINGS NORTH	DICKINSON	LOST SPRINGS	428581	OPPY EAST	HODGEMAN	HANSTON-OPPY	303847
LOST SPRINGS NW	DICKINSON	LOST SPRINGS	428581	ORANGE	PAWNEE	MASSEY	451749
LOST SPRINGS SE	DICKINSON	LOST SPRINGS	428581	ORANGE EAST	PAWNEE	MASSEY	451749
LOST SPRINGS SOUTH	MARION	LOST SPRINGS	428581	OTIS	BARTON	OTIS-ALBERT	530307
LOVETT SE	MARION	LOST SPRINGS	428581	OTIS	RUSH	OTIS-ALBERT	530307
LUCAS	PAWNEE	LOVETT	430441	P E P	STANTON	BIG BOW	1013190
LUND	BUTLER	KEIGHLEY	372030	PALCO	ROOKS	MARCOTTE	446479
LUNDGREN SOUTH	LUND	MID-LUND	011891	PALCO SE	ROOKS	MARCOTTE	446479
LYND SE	GOVE	LUNDGREN	434170	PALCO SW	ROOKS	COOPER	159723
MADALENE	ROOKS	LYND	435930	PALMER WEST	BARBER	PALMER	536950
MADDEN	NESS	MAGDALENE	440510	PANOMA	GRANT	PANOMA GAS AREA	538159
MADDIX WEST	ELLIS	SCHOENCHEN	638616	PANOMA	STEVENS	PANOMA GAS AREA	538159
MADY	COWLEY	MADDIX NORTH	439690	PANOMA NE	GRANT	PANOMA GAS AREA	538159
MADISON	ROOKS	DOPIA WEST	197572	PANOMA NORTH	GRANT	PANOMA GAS AREA	538159
MARCH	GREENWOOD	SEELEY-WICK	642592	PANOMA SW	STEVENS	PANOMA GAS AREA	538159
MARCHAND	SEWARD	EVALY-CONDIT	232024	PARADISE CREEK SOUTH	STEVENS	PARADISE CREEK	539213
MARCHAND WEST	BARTON	CHASE-SILICA	134395	PARAMORE	PAWNEE	CARPENTER	121242
MARCOTTE NORTH	BARTON	CHASE-SILICA	134395	PARAMORE EAST	PAWNEE	CARPENTER	121242
MARCOTTE NW	ROOKS	MARCOTTE	446479	PARKER NW	RUSSELL	PARKER	539957
MARCOTTE SOUTH	ROOKS	MARCOTTE	446479	PARKIN	KIOWA	ALFORD	009557
MARCOTTE SW	ROOKS	TRICO	717362	PATTON	RICE	WHERRY	763114
MARIE	STAFFORD	MARCOTTE	446479	PAULSON NE	BUTLER	PAULSON	543739
MARJORIE	STAFFORD	GATES	267479	PAWNEE ROCK EAST	BARTON	CONVERSE	158638
MARJORIE EAST	BARBER	SKINNER	659666	PAWNEE ROCK NE	BARTON	PAWNEE ROCK	544700
MARSHALL	BARBER	SKINNER	659666	PAWNEE ROCK SOUTH	PAWNEE	PAWNEE ROCK	544700
MARSHALL	ELLIS	BEMIS-SHUTTS	055153	PAWNEE ROCK WEST	PAWNEE	PAWNEE ROCK	544700
MARSHALL	GREENWOOD	ZIMMERMAN	791920	PEACE CREEK	RENO	ZENITH-PEACE CREEK	791245
MARTIN NORTH	EDWARDS	MARTIN	449889	PEACE CREEK NE	RENO	ZENITH-PEACE CREEK	791245
MASSEY WEST	EDWARDS	MASSEY	451749	PEAVEY	ELLIS	BEMIS-SHUTTS	055153
MASSEY WEST	PAWNEE	MASSEY	451749	PERRY	WOODSON	PERRY-HALLIGAN	550893
MASSONI	SEWARD	KISMET	381850	PERTH EAST	SUMNER	PERTH	551730
MASSONI EAST	SEWARD	KISMET	381850	PERU	CHAUTAUQUA	PERU-SEDAN	551823
MATTHEWS	ELLSWORTH	KRAFT-PRUSA	386819	PETRIE NW	SEDGWICK	PETRIE	552474
MAUNE	KEARNY	HUGOTON GAS AREA	337780	PFANNENSTEIL	NESS	MINER	476620
MCCLANAHAN EAST	EDWARDS	MCCLANAHAN	457399	PIERCE NW	BUTLER	PIERCE	555303
MCCLLELLAN SW	ROOKS	MCCLLELLAN	457492	PIERCE WEST	BUTLER	PIERCE	555303
MCCLOUTH	JEFFERSON	MCLOUTH	462049	PIONEER	RICE	CHASE-SILICA	134395
MCCLOUTH	LEAVENWORTH	MCLOUTH	462049	PIXLEE	GREENWOOD	ATYEO-PIXLEE	030281
MCCLURE	BARBER	RHODES	597885	PLEASANT NORTH	ELLIS	IRVIN	348874
MCCLURE	STAFFORD	UNION CENTER	460778	PLEASANT NW (OLD)	ELLIS	PLEASANT	559907
MCGUIRE	BARBER	MCGUIRE-GOEMANN	460778	PLEASANT PRAIRIE NORTH	FINNEY	PLEASANT PRAIRIE	560434
MCHALE SOUTH	ROOKS	MCHALE	460809	PLEASANT PRAIRIE NW	FINNEY	PLEASANT PRAIRIE	560434
MCNOUN	CHAUTAUQUA	MCNOWN	462855	PLEASANT PRAIRIE SW	KEARNY	PLEASANT PRAIRIE	560434
MCREYNOLDS SW	BARBER	CHAPIN RANCH	006729	PLEASANT RIDGE	ELLIS	BEMIS-SHUTTS	055153
MEDICINE LODGE	BARBER	MEDICINE LODGE-BOGGS	465002	PLEASANT RIDGE SW	ELLIS	BEMIS-SHUTTS	055153
MEDICINE LODGE NE	BARBER	MEDICINE LODGE-BOGGS	465002	PLEASANT VALLEY SOUTH	FORD	PLEASANT VALLEY	560651
MEDICINE LODGE NORTH	BARBER	WHELAN	762959	PLOGG	RICE	CHASE-SILICA	134395
MEDICINE LODGE SW	BARBER	AETNA GAS AREA	404628	PLUM CREEK	ELLSWORTH	STOLTENBERG	681785
MEDICINE LODGE WEST	BARBER	MEDICINE LODGE-BOGGS	465002	POLLYANNA	GRANT	POLLYANNA	001872
MEDWAY	HAMILTON	BRADSHAW GAS AREA	087620	POTTER SE	ELLIS	POTTER	568541
MEIERDIERKS	MEADE	JOHAN	361115	PRAIRIE HOME SOUTH	STAFFORD	SHAEFFER-ROTHGARN	646855
MEIERDIERKS SE	MEADE	JOHAN	361115	PRESTON	STARK	STARK	676949
MEISTRELL	ELLIS	BEMIS-SHUTTS	055153	PRITCHARD SE	BARTON	PRITCHARD	573021
MELLOR WEST	BUTLER	MELLOR	466614	PRITCHARD SE	STAFFORD	PRITCHARD	573021
MENTOR	SALINE	SALINA	625433	PRITCHARD SOUTH	STAFFORD	PRITCHARD	573021
MENTOR SOUTH	SALINE	SALINA	625433	PROFFIT	RICE	CHASE-SILICA	134395
MERTEN	BARTON	OTIS-ALBERT	530307	PROPP	MARION	LOST SPRINGS	428581
MERTEN SE	BARTON	OTIS-ALBERT	530307	PRUSA	BARTON	KRAFT-PRUSA	386819
MIGNOT	GREENWOOD	LY-GREEN	435341	PRUSA NORTH	BARTON	KRAFT-PRUSA	386819
MILDREXTER SW	GRAHAM	MILDREXTER	473892	PRUSA SE	BARTON	KRAFT-PRUSA	386819
MISSOURI FLATS NORTH	GOVE	MISSOURI FLATS NE	478806	PRUSA WEST	BARTON	KRAFT-PRUSA	386819
MOHL	RUSSELL	HALL-GURNEY	300034	PUNDSACK NW	STAFFORD	PUNDSACK NORTH	575013
MOJO	GREELEY	MOORE-JOHNSON	013500	PUNDSACK SW	STAFFORD	PUNDSACK	574982
MONETT	CHAUTAUQUA	PERU-SEDAN	551823	QUARRY SIDING	MARION	LOST SPRINGS	428581
MOON	STAFFORD	GATES	287479	QUARRY SIDING SE	MARION	LOST SPRINGS	428581
MOONEY	RICE	MARY IDA SOUTH	450695	RAGO	KINGMAN	SPIVEY-GRABS-BASIL	669598
MOONEY SE	RICE	MARY IDA SOUTH	450695	RAINBOW BEND NE	COWLEY	GRAHAM	283718
MOORE	BUTLER	POTWIN	568882	RAINBOW BEND WEST	COWLEY	RAINBOW BEND	583492
MOORE	LABETTE	IDENBRO	344859	RAINBOW BEND WEST	SUMNER	RAINBOW BEND	583492
MOORHOUSE	KINGMAN	BROADWAY	093293	RAIRDEN	EDWARDS	WIL	767361
MORE	LABETTE	IDENBRO	344859	RANDALL	THOMAS	BASTIN	042698
MOREL EAST	GRAHAM	MOREL	484875	RANSON	STAFFORD	ZENITH-PEACE CREEK	791245
MOREL NW	GRAHAM	MOREL	484875	RANTOUL NORTH	FRANKLIN	PAOLA-RANTOUL	538686
MOREL SE	GRAHAM	MOREL	484875	RAY NORTH	NORTON	RAY WEST	588204
MOREL WEST	GRAHAM	MOREL	484875	RAYMOND	RICE	CHASE-SILICA	134395
MORLAN	GRAHAM	COOPER	159723	RED LINE NORTH	GRAHAM	RED LINE NW	591328
MORNING STAR	STAFFORD	SEEVERS NW	642716	RED WING WEST	BARTON	REDWING WEST	593043
MOUNT AYR	ROOKS	PLAINVILLE	559566	REDWING SE	BARTON	REDWING	592878
MT VERNON	GRAHAM	MOUNT VERNON	001955	REDWING SOUTH	BARTON	REDWING	592878
MUELLER NW	STAFFORD	MUELLER	492409	REDWING SW	BARTON	REDWING	592878
MUELLER WEST	STAFFORD	MUELLER	492409	REESE	GREENWOOD	REECE	593068

Table 6. Fields Not Officially Recognized by State Regulatory Agencies

Alias Field	County Name	Valid Field Name	Field Code	Alias Field	County Name	Valid Field Name	Field Code
REEVE NORTH	FINNEY	ORANGE J	527063	STATE LINE	SUMNER	MURPHY	494579
REICH	RUSSELL	FAIRPORT	233909	STEEFEN NW	NESS	STEEFEN NW	678964
REICH SOUTH	RUSSELL	FAIRPORT	233909	STEPHENS	ELK	HALE-ANGE	299507
REICHEL GAS AREA	RUSH	REICHEL	594459	STOCKHOLM WEST	GREELEY	STOCKHOLM SW	681475
REIDA EAST	KINGMAN	REIDA	594645	STONEMAN SOUTH	PHILLIPS	STONEMAN	682281
REIDA WEST	KINGMAN	SPIVEY-GRABS-BASIL	669958	STRAHM EAST	NEMAHA	STRAHM	683335
RIEDEL	GRAHAM	RIEDEL	600938	STRATMAN	ELLSWORTH	STOLTENBERG	681785
RIEDEL SW	GRAHAM	RIEDEL SW	600954	STROBEL	STAFFORD	RADIUM TOWNSITE	582655
REIF	BARTON	TRAPP	715905	STROBEL NW	STAFFORD	RADIUM TOWNSITE	582655
RHODES NORTH	BARBER	RHODES	597885	STUCKEY	HARVEY	BURRTON NE	106453
RHODES NW	BARBER	RHODES	597885	STUMPS	ELLSWORTH	BLOOMER	074227
RICHFIELD NORTH	MORTON	RICHFIELD	598559	SULLIVAN	MARION	LOST SPRINGS	428581
RICK SE	RICE	CHASE-SILICA	134395	SUNNVIEW	HARPER	SPIVEY-GRABS-BASIL	669958
RIFFE	ROOKS	LOCUST GROVE	422288	SUNNVIEW	KINGMAN	SPIVEY-GRABS-BASIL	669958
RINDT	MORRIS	GRANDVIEW SOUTH	285051	SUSANK	BARTON	TRAPP	715905
RIVERVIEW SOUTH	ELLIS	RIVERVIEW	604302	SUTCLIFF	GOVE	SUTCLIFFE	691147
ROACH	STAFFORD	CURTIS	174945	SWEENEY WEST	PAWNEE	SWEENEY	692209
ROBISON	BUTLER	ALLEN-ROBISON	011510	SYCAMORE CREEK	MONTGOMERY	JEFFERSON-SYCAMORE	356998
ROCHESTER	KINGMAN	SPIVEY-GRABS-BASIL	669958	SYMS EAST	STAFFORD	MUELLER	492409
ROCK NORTH	COWLEY	ROCK	607566	TALCHMAN	MARION	LOST SPRINGS	428581
ROESLER EAST	BARTON	ROESLER	610418	TEETER	CHASE	TEETER-SCOTT	700155
ROGERS	ROOKS	MARCOTTE	446479	TEETER	GREENWOOD	TEETER-SCOTT	700155
ROLLING GREEN	BARTON	SHAEFFER-ROTHGARN	646855	TERWILLIGER NW	LANE	TERWILLIGER	702360
ROME	ELLIS	SUGARLOAF SE	687055	TEUBNER	ELLSWORTH	LORRAINE	427527
ROSEDALE EAST	KINGMAN	ROSEDALE	613518	THAYER EAST	NEOSHO	URBANA SW	017048
ROSEDALE NE	KINGMAN	ROSEDALE	613518	THEIS	CLARK	MCKINNEY	461491
ROTHE	RUSH	REICHEL	594459	THIRTY-THREE	SEWARD	EVALYN-CONDIT	230521
ROTHGARN	STAFFORD	SHAEFFER-ROTHGARN	646855	TOBIAS SOUTH	RICE	TOBIAS	710340
ROUNDUP	BARBER	RHODES	597885	TORRANCE	PAWNEE	SWEENEY	692209
ROXBURY SE	MCPHERSON	ROXBURY SOUTH	616897	TOULON NORTH	ELLIS	TOULON	714184
ROYALTY NORTH	LANE	BUFFALO CREEK	101369	TOULON SOUTH	ELLIS	TOULON	714184
ROZEL	PAWNEE	STEEFEN SOUTH	678995	TOULON SW	ELLIS	TOULON	714184
RUSCH	RUSSELL	GORHAM	281563	TRAFFAS SE	BARBER	TRAFFAS	715130
RUSSELL NE	RUSSELL	RUSSELL	619882	TRAPP EAST	BARTON	TRAPP	715905
RUTHERFORD EAST	PAWNEE	RYAN	621239	TRAPP EAST	RUSSELL	TRAPP	715905
RYDING	SALINE	SMOLAN	653231	TRAPP SOUTH	BARTON	TRAPP	715905
RYERSEE SW	NESS	RYERSEE	621549	TRAP WEST	RUSSELL	TRAPP	715905
RYUS TOWNSITE	GRANT	PANOMA GAS AREA	538159	TRARBACH	ROOKS	MARCOTTE	446479
SALEMSBORG	SALINE	LINDSBORG	415653	TREKELL	SUMNER	ANSON SE	019849
SALINA SOUTH	SALINE	SALINA	625433	TRENTON	KINGMAN	SPIVEY-GRABS-BASIL	669958
SANDFORD SOUTH	BARTON	BOYD	085558	TRENTON SOUTH	KINGMAN	SPIVEY-GRABS-BASIL	669958
SANDROCK SE	BARTON	SHAEFFER-ROTHGARN	646855	TUTTLE WEST	CLARK	SNAKE CREEK	663479
SANDROCK SOUTH	BARTON	SANDROCK	631013	TWIN MOUNDS	MCPHERSON	GEOROB	270014
SANFORD	BARTON	SANDFORD	630765	UBERT NORTH	ELLIS	POLIFKA	563950
SANFORD SOUTH	BARTON	BOYD	085558	UMMEL	NESS	AMSTUTZ	016541
SANTA FE	HASKELL	HUGOTON GAS AREA	337780	UNDERWOOD	BARTON	TRAPP	715905
SANTA FE (OLD)	HASKELL	HUGOTON GAS AREA	337780	UNG SW	UNG SW	UNG	727425
SATANTA	HASKELL	HUGOTON GAS AREA	337780	UNGER SW	MARION	UNGER	727487
SATANTA NORTH	HASKELL	EUBANK	229250	UNRUH EAST	BARTON	UNRUH	729254
SCHERMERHORN	ANDERSON	SELMA	643646	VAN LIEU EAST	STAFFORD	VAN LIEU	733286
SCHINDLER	ROOKS	DOPITA	197479	VEAL	MORRIS	WILDE	768477
SCHMALIAN	STAFFORD	MUELLER	492409	VERNON NORTH	SUMNER	MURPHY	494579
SCHMEIDLER NW	ELLIS	SCHMEIDLER	679796	VICTORIA	ELLIS	TOULON	714184
SCHNEIDER	RUSSELL	TRAPP	715905	VILAS	WILSON	BUFFALO-VILAS	101834
SCHOENCHEN (OLD)	ELLIS	RUDER	617898	WAKEENEY NW	TREGO	DIEBOLT	191797
SCHROEDER	ELLSWORTH	STOLTENBERG	681785	WALL	HARVEY	BURRTON NE	106453
SCHWEIZER	RENO	ZENITH-PEACE CREEK	791245	WALNUT HEPLER	CRAWFORD	HEPLER	317449
SCOTT	GREENWOOD	TEETER-SCOTT	700155	WALTER	ELLIS	BEMIS-SHUTTS	055153
SEDAN	CHAUTAUQUA	PERU-SEDAN	551823	WALTER NORTH	ELLIS	BEMIS-SHUTTS	055153
SELLENS	RUSSELL	TRAPP	715905	WALTER SE	ELLIS	BEMIS-SHUTTS	055153
SEMISCH	BUTLER	SNOWDEN-MCSWEENEY	664099	WARNER NORTH	DECATUR	WARNER	749341
SESSIN	ELLIS	SOLOMON	665091	WAYNE NORTH	EDWARDS	WAYNE	752906
SESSIN WEST	ELLIS	SOLOMON	665091	WEBSTER NW	ROOKS	WEBSTER	754542
SEWARD	BUTLER	KEIGHLEY	372030	WEDEL	HAMILTON	BRADSHAW GAS AREA	087620
SHADY	PAWNEE	ZOOK	792882	WEIDE	WOODSON	WINTERSCHIED	774491
SHADY NORTH	PAWNEE	ZOOK	792882	WELCH	RICE	WELCH-BORNHOLDT	756247
SHADY SW	PAWNEE	ZOOK	792882	WELCH NORTH	RICE	WELCH-BORNHOLDT	756247
SHAEFFER	STAFFORD	SHAEFFER-ROTHGARN	646855	WELDA	ANDERSON	COLONY-WELDA	154670
SHAEFFER NE	BARTON	SHAEFFER-ROTHGARN	646855	WELLSFORD NE	KIOWA	WELLSFORD	757642
SHANNON NORTH	COWLEY	SHANNON	647754	WERNER	COWLEY	WILSON	771887
SHARON NE	HARPER	SHARON	647971	WERNER SW	COWLEY	MADDIX NORTH	439690
SHENEMAN	WILSON	WILSON	771887	WESTOLA	MORTON	GREENWOOD GAS AREA	290011
SHENK	BARTON	SCHENK	637283	WHEATLAND SE	ELLIS	WHEATLAND SOUTH	762556
SHOO-FLY	BARTON	TRAPP	715905	WHELAN EAST	BARBER	ILS	342835
SHRAUNER	MORTON	ELKHART	219663	WHERRY NORTH	RICE	WHERRY	763114
SHUMWAY WEST	RICE	SHUMWAY	654605	WHITACRE	COWLEY	ARKANSAS CITY GAS AREA	024453
SHUTTS	ELLIS	BEMIS-SHUTTS	651553	WHITE	PRATT	CARVER-ROBBINS	123102
SICKLES	COWLEY	WILMOT-FLORAL	771825	WHITE SW	GRAHAM	TRICO	717362
SIEKER	BARTON	ROLLING GREEN EAST	611441	WHITE SW	TREGO	TRICO	717362
SIEKER	STAFFORD	ROLLING GREEN EAST	611441	WHITE WOMAN SE	KEARNY	WHITE WOMAN	765036
SILICA	BARTON	CHASE-SILICA	134395	WIL NE	EDWARDS	WIL	767361
SILICA	RICE	CHASE-SILICA	134395	WIL SE	STAFFORD	WIL	767361
SILICA SOUTH	RICE	CHASE-SILICA	134395	WIL SOUTH	EDWARDS	WIL	767361
SILVER CREEK	COWLEY	FROG HOLLOW EAST	258774	WIL WEST (OLD)	EDWARDS	WIL	767361
SILVER CREEK (NEW)	COWLEY	ALBRIGHT	008100	WILBURTON SOUTH	MORTON	GREENWOOD GAS AREA	290011
SILVERS	ROOKS	WEBSTER	754542	WILDE NW	MORRIS	WILDE	768477
SIMMONS	STEVENS	KINSLER EAST	380555	WILKENS	ELLSWORTH	STOLTENBERG	681785
SINGLEY SOUTH	MEADE	SINGLEY	657581	WILSON SW	COWLEY	WILSON	771887
SITKA NE	CLARK	HARPER RANCH	306978	WINDOM	MCPHERSON	WELCH-BORNHOLDT	756247
SITTNER SOUTH	STAFFORD	SITTNER	658232	WINDOM	RICE	WELCH-BORNHOLDT	756247
SKINNER NORTH	BARBER	SKINNER	659666	WOOLFOLK SE	PRATT	PRATT	571347
SKINNER SOUTH	BARBER	SKINNER	659666	WORKMAN	BARTON	CHASE-SILICA	134395
SKINNER SW	BARBER	SKINNER	659666	WORKMAN WEST	BARTON	CHASE-SILICA	134395
SMITH-DENNING	GRAHAM	COOPER	159723	WUSK	SUMNER	ANSON SE	019849
SMITH-DENNING WEST	GRAHAM	COOPER	159723	YEAKLEY	BARTON	BOYD	085558
SMOKY HILL	RUSSELL	TRAPP	715905	YELLOWSTONE NW	COMANCHE	YELLOWSTONE NORTH	786333
SMYRES	RICE	WELCH-BORNHOLDT	756247	YOUNGER EAST	ELLIS	YOUNGER	788048
SNAKE CREEK SW	CLARK	SNAKE CREEK	663479	YOUNGER SE	ELLIS	YOUNGER	788048
SOLOMON NE (OLD)	ELLIS	SOLOMON	665091	YOUNGER SOUTH	ELLIS	YOUNGER	788048
SOUTH SIDE	KEARNY	PLEASANT PRAIRIE	560434	YOUNGER WEST	ELLIS	YOUNGER	788048
SPAULDING	TREGO	TRICO	717362	YOUTSEY	MORRIS	LOST SPRINGS	428581
SPAULDING SOUTH	ELLIS	TRICO	717362	ZENITH	ANDERSON	SPIVEY-GRABS-BASIL	669958
SPAULDING SOUTH	TREGO	TRICO	717362	ZENITH	STAFFORD	ZENITH-PEACE CREEK	791245
SPIVEY	HARPER	SPIVEY-GRABS-BASIL	669958	ZENITH WEST	STAFFORD	ZENITH-PEACE CREEK	791245
SPIVEY	KINGMAN	SPIVEY-GRABS-BASIL	669958	ZIMM	ELLIS	IRVIN	348874
SPIVEY NW	KINGMAN	SPIVEY-GRABS-BASIL	669958	ZOOK NORTH	PAWNEE	ZOOK	792882
SPIVEY SE	HARPER	SPIVEY-GRABS-BASIL	669958	ZOOK SE	PAWNEE	ZOOK	792882
SPIVEY SE	KINGMAN	SPIVEY-GRABS-BASIL	669958	ZOOK SOUTH	PAWNEE	ZOOK	792882
SPIVEY WEST	KINGMAN	SPIVEY-GRABS-BASIL	669958				
SPIVEY-GRABS	HARPER	SPIVEY-GRABS-BASIL	669958				
SPIVEY-GRABS	KINGMAN	SPIVEY-GRABS-BASIL	669958				
SPRING HILL	ELLIS	SPRING HILL SCHOOL DIST	009372				
SPRING VALLEY	MCPHERSON	RITZ-CANTON	603558	KENTUCKY			
ST JOHN NORTH	STAFFORD	ST JOHN NW	673818	AARON	CLINTON	GRANVILLE CONSOL	012978
ST PETER NW	BARTON	FEIST	238118	ADOLPHUS	ALLEN	PETROLEUM CONSOL	010997
STAATZ	RICE	FREDERICK	256108	AETNAVILLE	DAVIESS	AETNAVILLE CONSOL	004643
STANGE	WOODSON	VERNON	736658	AETNAVILLE	OHIO	AETNAVILLE CONSOL	004643

Table 6. Fields Not Officially Recognized by State Regulatory Agencies

Alias Field	County Name	Valid Field Name	Field Code	Alias Field	County Name	Valid Field Name	Field Code
ALLISON	BARREN	EMORY-MOORE	223662	DESDA	CLINTON	GRANVILLE CONSOL	012978
ALVIN NORTH DBS	FLOYD	ALVIN CONS DBS	015622	DIXIE WEST	HENDERSON	DIXIE CONSOL	012949
ALVIN WEST DBS	FLOYD	ALVIN CONS DBS	015622	DIXIE WEST	UNION	DIXIE CONSOL	012949
AMBROSE - WELLER	OHIO	TAFFY CONSOL	013307	DIXIE WEST	WEBSTER	DIXIE CONSOL	012949
AMBURGEY SW DBS	KNOTT	WISCOAL CONS DBS	015672	DIXIE WEST CONSOL	HENDERSON	DIXIE CONSOL	012949
ANDERSONVILLE	DAVISS	RED HILL	590894	DIXIE WEST CONSOL	UNION	DIXIE CONSOL	012949
ANNA WEST	WARREN	ANNA CONSOL	011314	DIXIE WEST CONSOL	WEBSTER	DIXIE CONSOL	012949
ANTHOSTON	HENDERSON	ANTHOSTON CONSOL	020686	DIXON SOUTH	WEBSTER	DIXON SOUTH CONSOL	012951
ANTHOSTON SOUTH	HENDERSON	ANTHOSTON CONSOL	020686	DOTSON DBS	CLAY	DOTSON CONS DBS	015631
ANTON EAST	HOPKINS	ASHLOCK CONSOL	021244	DOUBLE CREEK	FLOYD	CREEKVILLE-HYDEN CONSOL	011937
APEX	HARDSON	HARDSON CONSOL	305056	DOUGANTOWN	CUMBERLAND	BEAVER CREEK	005340
APEX CONSOL	CHRISTIAN	HARDESON CONSOL	305056	DOW DBS	PERRY	DOW CONS DBS	015632
APEX CONSOL	MUHENBERG	HARDESON CONSOL	305056	DRAKES CREEK	HOPKINS	WHITE PLAINS WEST CONSOL	012870
APPALACHIAN	FLOYD	BEAVER CREEK	049790	DRAKESBORO WEST	MUHENBERG	BEVIER CONSOL	013119
APPALACHIAN	LAWRENCE	BUSSEYVILLE	107135	DUKE	ALLEN	TAYLOR SCHOOL CONSOL	005387
APPALACHIAN	MARTIN	BIG SANDY	063516	DUKES RIDGE	CHRISTIAN	DUKES RIDGE CONSOL	012739
APPALACHIAN	PIKE	CANADA DBS	116230	DUNKARD CHURCH DBS	PIKE	JUDE FORK CONS DBS	015650
ASHLOCK	CUMBERLAND	ASHLOCK CONSOL	011315	EAST DIAMOND	HOPKINS	MADISONVILLE EAST	440051
ASHLOCK	MONROE	BARDS HILL CONSOL	012315	EASTERN	CLAY	BEAVER CREEK	049790
BAILEYS SWITCH	KNOX	CAMPBELL CHURCH CONSOL	012134	EASTERN	LAWRENCE	BUSSEYVILLE	107135
BAKERTON	CUMBERLAND	BAKERTON CONSOL	004661	EASTWOOD FERRY	WEBSTER	SEBREE CONSOL	641910
BAKERTON EAST	CUMBERLAND	BAKERTON CONSOL	004661	EDMONTON	METCALFE	EDMONTON CONSOL	012957
BALD KNOB	WEBSTER	POOLE CONSOL	565348	EDMONTON NORTH	METCALFE	EDMONTON NORTH CONSOL	214741
BALLTOWN SOUTH	BRECKINRIDGE	BALLTOWN	036653	EDMONTON SOUTH	METCALFE	EDMONTON CONSOL	012957
BANKS	LETCHER	BULL CREEK CONSOL	004819	ELAM FLATS	HENDERSON	ZION NORTH CONSOL	012878
BANNER SOUTH DBS	FLOYD	ALLEN CITY CONS DBS	015621	ELBA WEST	MCLEAN	RANGERS LANDING CONSOL	013050
BARDS HILL	MUHENBERG	BARDS HILL CONSOL	012392	ERLINE	CLAY	ONEIDA CONSOL	013039
BARRETT HILL	MCLEAN	BARRETT HILL CONSOL	013117	EUTERPE NORTH	HENDERSON	EUTERPE	230211
BARRETT HILL	OHIO	BARRETT HILL CONSOL	013117	EXIE SOUTH	GREEN	PICKETT CONSOL	554677
BATES HOLLOW	HANCOCK	BATES HOLLOW CONSOL	012894	FALLSBURG	LAWRENCE	FALLSBURG CONSOL	014094
BATES HOLLOW SOUTH	HANCOCK	BATES HOLLOW CONSOL	012894	FARLEY CHURCH DBS	MARTIN	FARLEY CHURCH CONS DBS	015638
BATES KNOB	MCLEAN	BATES KNOB CONSOL	004666	FARLEY CHURCH WEST DBS	MARTIN	FARLEY CHURCH CONS DBS	015638
BAYS FORK	ALLEN	BAYS FORK CONSOL	004667	FLAT ROCK	SIMPSON	FLAT ROCK CONSOL	012528
BEALERS KNOB	MCLEAN	BATES KNOB CONSOL	004666	FLINT HILL	HARDIN	FLINT HILL CONSOL	012752
BEAR CREEK	CUMBERLAND	BEAR CREEK CONSOL	048674	FLINT HILLS	HARDIN	FLINT HILL CONSOL	012752
BEAVER	BARREN	GLASGOW CONSOL	002815	FOGERTOWN	OHIO	BURNING SPRINGS CONSOL	010309
BEAVER CREEK DBS	FLOYD	GARRETT CONS DBS	015641	FORDSVILLE	OHIO	FORDSVILLE CONSOL	012962
BEAVER CREEK DBS	KNOTT	GARRETT CONS DBS	015641	FORDSVILLE SOUTH	OHIO	FORDSVILLE CONSOL	012962
BEECH BOTTOM	CLINTON	CONCORD CONSOL	157026	FREEDOM SOUTH	RUSSELL	ROWENA CONSOL	013063
BEECH FARM	LAWRENCE	BEECH FARM CONSOL	012901	FRIENDSHIP	OHIO	DEANFIELD	184240
BELLS FERRY EAST	MCLEAN	BELLS FERRY CONSOL	054316	FUGET	JOHNSON	ELNA CONS	015636
BELLS RUN EAST (NEW)	OHIO	WHITAKER	763810	FUQUAY	DAVISS	CANE RUN CONSOL	012924
BENGAL	GREEN	GREENSBURG CONSOL	288864	FURNACE	POWELL	IRVINE-FURNACE	005546
BENGAL	TAYLOR	GREENSBURG CONSOL	288864	GAINESVILLE SOUTH	ALLEN	GAINESVILLE SOUTH CONSOL	004910
BETSY LANE	FLOYD	TRAM CONSOL DBS	013088	GAINESVILLE WEST	ALLEN	GAINESVILLE WEST CONSOL	004911
BEVIER	MUHENBERG	BEVIER CONSOL	013119	GARRETT DBS	FLOYD	GARRETT CONS DBS	015641
BIG SIX A	BREATHITT	HOLLY CREEK CONSOL	012990	GARRETT DBS	KNOTT	GARRETT CONS DBS	015641
BIG SIX B	BREATHITT	TAULBEE CONSOL	005386	GLASGOW	BARREN	GLASGOW CONSOL	004915
BIVINS SCHOOL	MUHENBERG	BIVINS SCHOOL CONSOL	012694	GLENVILLE	DAVISS	GLENVILLE CONSOL	276897
BLAINE	LAWRENCE	KEATON-MAZIE	005566	GLENVILLE	MCLEAN	GLENVILLE CONSOL	276897
BOLING CHAPEL	HANCOCK	BATES HOLLOW CONSOL	012894	GOODLOE DBS	FLOYD	GOODLOE CONS DBS	015645
BON HARBOR	DAVISS	OWENSBORO WEST	005181	GOOSE CREEK	CUMBERLAND	GOOSE CREEK CONSOL	004918
BOW	CUMBERLAND	BOW CONSOL	004698	GREEN HILL	ALLEN	GREEN HILL CONSOL	004923
BOWLING GREEN	WARREN	BOWLING GREEN CONSOL	010892	GREEN HILL	WARREN	GREEN HILL CONSOL	004923
BRAINARD DBS	FLOYD	DOTSON CONS DBS	015631	GREENBRIAR	HENDERSON	POOLE CONSOL	565348
BRITT	WARREN	BRITT CONSOL	012699	GREENBRIAR SOUTH	HENDERSON	POOLE CONSOL	565348
BROWNS VALLEY	DAVISS	GLENVILLE CONSOL	276897	GREENBRIAR SOUTH CONSOL	HENDERSON	POOLE CONSOL	565348
BRUSH CREEK	CUMBERLAND	BAKERTON CONSOL	004661	GREENSBURG	GREEN	GREENSBURG CONSOL	288864
BUCK CREEK SCHOOL	DAVISS	BUCK CREEK SCHOOL CONSOL	012128	GREENSBURG	TAYLOR	GREENSBURG CONSOL	288864
BUCK CREEK SCHOOL	MCLEAN	BUCK CREEK SCHOOL CONSOL	012128	GREENVILLE WEST	MUHENBERG	GREENVILLE WEST CONSOL	238577
BUCK CREEK SCHOOL WEST	DAVISS	BUCK CREEK SCHOOL CONSOL	012128	GRESHAM	GREEN	CAMPBELLSVILLE CONSOL	013099
BUCK CREEK SCHOOL WEST	MCLEAN	BUCK CREEK SCHOOL CONSOL	012128	GRIFFITH	DAVISS	GRIFFITH CONSOL	012760
BUFORD	OHIO	BUFORD CONSOL	102051	GUFFIE	MCLEAN	GUFFIE CONSOL	012980
BULAN	PERRY	BULAN CONS DBS	015750	GUS	MUHENBERG	HUNTSVILLE	340353
BULL CREEK	CHRISTIAN	DUKES RIDGE CONSOL	012739	HADLEY EAST	WARREN	BOWLING GREEN CONSOL	010892
BULL CREEK CHURCH DBS	FLOYD	LANCER SOUTH CONS DBS	015654	HAGERHILL DBS	JOHNSON	VAN LEAR CONS DBS	015670
BULLSKIN CREEK	LESLIE	CREEKVILLE-HYDEN CONSOL	011937	HALEYS MILL	CHRISTIAN	DUKES RIDGE CONSOL	012739
BURBANK CHAPEL	HENDERSON	SMITH MILLS CONSOL	062332	HALFWAY	ALLEN	HALFWAY CONSOL	011963
BURNING FORK	MAGOFFIN	IVYTON	005550	HALIFAX	ALLEN	HALIFAX CONSOL	012765
BURNING SPRINGS	CLAY	BURNING SPRINGS CONSOL	010309	HALL CHAPEL	WARREN	BOWLING GREEN CONSOL	010892
BUTLERSVILLE	ALLEN	HALFWAY CONSOL	011963	HANDYVILLE	DAVISS	GLENVILLE CONSOL	276897
CAIRO	HENDERSON	DIXIE CONSOL	012949	HARDESON	MUHENBERG	HARDESON CONSOL	305056
CAIRO	WEBSTER	DIXIE CONSOL	012949	HARPER MOUNTAIN	CLINTON	IDA CONSOL	005539
CAIRO CONSOL	HENDERSON	DIXIE CONSOL	012949	HARPS HILL EAST	MUHENBERG	HARPS HILL EAST CONSOL	013482
CAIRO CONSOL	WEBSTER	DIXIE CONSOL	012949	HARPS HILL SOUTH	MUHENBERG	HARPS HILL EAST CONSOL	013482
CAIRO NEW	HENDERSON	DIXIE CONSOL	012949	HARTFORD	MUHENBERG	ONCOC CHURCH	156964
CAIRO NORTH	HENDERSON	DIXIE CONSOL	012949	HARVEY RIDGE	ADAIR	HARVEY RIDGE CONSOL	011433
CAIRO OLD	HENDERSON	DIXIE CONSOL	012949	HAWESVILLE	HANCOCK	FLETCHER	245102
CALHOUN EAST	MCLEAN	RUMSEY CONSOL	618642	HAZEL CREEK	MUHENBERG	PENROD CONSOL	012411
CAMPBELL CHURCH	KNOX	CAMPBELL CHURCH CONSOL	012134	HEENON DBS	MARTIN	MOREE CONSOL	012809
CAMPBELLSVILLE	GREEN	CAMPBELLSVILLE CONSOL	013099	HEENON DBS	PIKE	MOREE CONSOL	012809
CAMPBELLSVILLE	TAYLOR	CAMPBELLSVILLE CONSOL	013099	HELL CREEK	LEE	WALKER CREEK CONSOL	012087
CANE RUN	DAVISS	CANE RUN CONSOL	012924	HENDERSON WEST	HENDERSON	HENDERSON NORTH	315861
CANE RUN SOUTH	DAVISS	CANE RUN CONSOL	012924	HERBERT	HANCOCK	PELLVILLE-HERBERT	005295
CANOE CREEK	HENDERSON	ANTHOSTON CONSOL	020686	HERBERT	OHIO	PELLVILLE-HERBERT	005295
CAPSHAW HOLLOW	MONROE	LOCUST HILL CONSOL	005827	HICKORY SCHOOL	DAVISS	CANE RUN CONSOL	012924
CARCASSONNE	LETCHER	BULL CREEK CONSOL	004819	HIGH BLUFF	CHRISTIAN	HARDESON CONSOL	305056
CARCASSONNE	PERRY	BULL CREEK CONSOL	004819	HIGH BLUFF	MUHENBERG	HARDESON CONSOL	305056
CARRIE DBS	KNOTT	CARRIE CONS DBS	015627	HIGHLAND	UNION	PROCTOR	573238
CAVANA CREEK	WEBSTER	CAVANA CREEK CONSOL	012927	HIGHWAY	CLINTON	IDA CONSOL	005539
CAVANA CREEK WEST	WEBSTER	CAVANA CREEK CONSOL	012927	HIGHWAY	CUMBERLAND	IDA CONSOL	005539
CEDAR SPRINGS	ALLEN	CEDAR SPRINGS CONSOL	012716	HIGHWAY CONSOL	CLINTON	IDA CONSOL	005539
CHAPEL HILL	ALLEN	WHEAT CONSOL	011029	HIGHWAY CONSOL	CUMBERLAND	IDA CONSOL	005539
CHAPMAN	UNION	WATHEN CONSOL	012867	HIGHWAY EAST	CLINTON	IDA CONSOL	005539
CHERRYS CHAPEL	WARREN	ANNA CONSOL	011314	HIGHWAY SOUTH	CLINTON	IDA CONSOL	005539
CLARK	CHRISTIAN	HARDESON CONSOL	305056	HILL CHAPEL	WHITLEY	MEADOW CREEK CONSOL	012005
CLAYPOOL SOUTH	ALLEN	W G OLIVER	012863	HILL HOLLOW	WHITLEY	MEADOW CREEK CONSOL	012005
CLOYDS LANDING	CUMBERLAND	SALT LICK BEND CONSOL	004971	HINTON	ALLEN	ALONZO CONSOL	004647
CONCORD	CLINTON	CONCORD CONSOL	157026	HITESVILLE	UNION	HITESVILLE CONSOL	324975
CONLEY	MAGOFFIN	OIL SPRINGS CONSOL	012021	HOLLY CREEK	CLINTON	IDA CONSOL	005539
CONLEY SCHOOL DBS	FLOYD	KEEL FORK CONS DBS	015622	HOLLY CREEK	BREATHITT	HOLLY CREEK CONSOL	012990
COOPER	WAYNE	COOPER CONSOL	004856	HOLLY CREEK	WOLFE	HOLLY CREEK CONSOL	012990
COPE FORK	BREATHITT	TAULBEE CONSOL	005386	HOPEWELL CHURCH	GRAYSON	POST EAST	567797
COPPERAS KNOB	CLINTON	CONCORD CONSOL	157026	HOUSE BRIDGE	HENDERSON	DIXIE CONSOL	012949
CORDELL	LAWRENCE	CORDELL CONSOL	011375	HUDGINS	GREEN	HUDGINS CONSOL	005525
CORYDON EAST	HENDERSON	CORYDON EAST CONSOL	014636	HUDGINS EAST	GREEN	HUDGINS CONSOL	005525
CREELSBORO	RUSSELL	CREELSBORO CONSOL	169380	HUDGINS NORTH	GREEN	HUDGINS CONSOL	005525
CROCUS CREEK	ADAIR	HARVEY RIDGE CONSOL	011433	HUFFAKER FORK	CLINTON	LEE CHAPEL CONSOL	005596
CROCUS CREEK	CUMBERLAND	BAKERTON CONSOL	004661	HUNTERSVILLE	CLINTON	LEE CHAPEL CONSOL	005596
CROFTON SOUTH	CHRISTIAN	CROFTON SOUTH CONSOL	013842	HYDEN	LESLIE	CREEKVILLE-HYDEN CONSOL	011937
DAVENPORT NE	WARREN	BOWLING GREEN CONSOL	010892	HYDEN WEST	LESLIE	CREEKVILLE-HYDEN CONSOL	011937
DAVIDSON	OHIO	DAVIDSON CONSOL	013206	HYDEN WEST CONSOL	LESLIE	CREEKVILLE-HYDEN CONSOL	011937
DAVIS BEND	HART	CANMER	009704	IDA	CLINTON	IDA CONSOL	005539
DAVISPORT NORTH DBS	MARTIN	DAVISPORT CONS DBS	015629	INDIAN CREEK	MINIFEE	INDIAN CREEK-TARR RIDGE	011759
DAVISPORT WEST DBS	MARTIN	DAVISPORT CONS DBS	015629	INDIAN HILL NORTH	HANCOCK	CHAMBERS	131481
DEARMOND	MUHENBERG	HUNTS SCHOOL	340260	INEZ	MARTIN	BIG SANDY	063516
DECIDE	CLINTON	GRANVILLE CONSOL	012978	INEZ SOUTH DBS	MARTIN	INEZ SOUTH CONS DBS	015647

Table 6. Fields Not Officially Recognized by State Regulatory Agencies

Alias Field	County Name	Valid Field Name	Field Code	Alias Field	County Name	Valid Field Name	Field Code
IRVINE	ESTILL	IRVINE-FURNACE	005546	REEDYVILLE SOUTH CONSOL	WARREN	ANNA CONSOL	011314
ISLAND	MCLEAN	ISLAND CONSOL	014554	RICHARDSVILLE	WARREN	ANNA CONSOL	011314
ISLAND SOUTH	MCLEAN	ISLAND NORTH	349494	RICHLAND	HOPKINS	RICHLAND CONSOL	013057
IVEL DBS	FLOYD	ALLEN CITY CONS DBS	015621	RICHLAND SOUTH	HOPKINS	RICHLAND CONSOL	013057
JELICO CREEK NRC	MCCREARY	JELICO CREEK	005609	RIGHT BEAVER CREEK	FLOYD	BEAVER CREEK	049790
JENNYS CREEK	JOHNSON	SWAMP BRANCH	011271	RITCHE WEST DBS	PERRY	BULAN CONS DBS	015750
JOHNSON ISLAND	MCLEAN	CLEOPATRA CONSOL	148206	ROBARDS	HENDERSON	POOLE CONSOL	565348
JOLLY	OHIO	BARRETT HILL CONSOL	013117	ROBARDS EAST	HENDERSON	NIAGARA CONSOL	005272
JOLLY CONSOL	OHIO	BARRETT HILL CONSOL	013117	ROCK CREEK	MCCREARY	PILOT MOUNTAIN	001859
JUDE FORK DBS	MARTIN	JUDE FORK CONS DBS	015650	ROCKFIELD	WARREN	ROCKFIELD CONSOL	012054
JUDE FORK DBS	PIKE	JUDE FORK CONS DBS	015650	RODEMER	ALLEN	RODEMER CONSOL	011570
JUDGES CHAPEL	CUMBERLAND	TANBARK CONSOL	005582	ROSEWOOD	MUHLENBERG	ROSEWOOD SOUTH	614045
JUMBO	LINCOLN	JUMBO CONSOL	012203	ROWENA	RUSSELL	ROWENA CONSOL	013063
KALIOPI WEST	LESLIE	CREEKVILLE-HYDEN CONSOL	011937	RUMSEY	MCLEAN	RUMSEY CONSOL	618642
KAYJAY	BELL	KAYJAY CONSOL	005563	SALT LICK	RUSSELL	CREELSBORO CONSOL	169380
KAYJAY	KNOX	KAYJAY CONSOL	005563	SALT LICK BEND	CUMBERLAND	SALT LICK BEND CONSOL	004971
KEEL FORK DBS	FLOYD	KEEL FORK CONS DBS	015652	SCOTTSVILLE	ALLEN	SCOTTSVILLE CONSOL	012624
KETTLE	CUMBERLAND	KETTLE CONSOL	005568	SEBREE NORTH	WEBSTER	SEBREE CONSOL	641910
KETTLE CREEK	CUMBERLAND	KETTLE CREEK CONSOL	376711	SEMINARY SCHOOL	CLINTON	IDA CONSOL	005539
KETTLE NW	CUMBERLAND	TANBARK CONSOL	005582	SEMINARY SCHOOL	CUMBERLAND	IDA CONSOL	005539
KING	DAVISS	BELLS RUN CONSOL	054440	SEVENTY-SIX	CLINTON	SEVENTY-SIX CONSOL	011582
KINGSTON	UNION	WATHEN CONSOL	012867	SHIPLEY	CLINTON	LEE CHAPEL CONSOL	005596
KNOB LICK	METCALFE	KNOB LICK CONSOL	383517	SHORT BRANCH DBS	KNOTT	CARRIE CONS DBS	015627
LAFFOON	DAVISS	CANE RUN CONSOL	012924	SHORT CREEK	GRAYSON	POST	567766
LANCER SOUTH DBS	FLOYD	LANCER SOUTH CONS DBS	015654	SHREWSBERRY	GRAYSON	SHREWSBURY CONSOL	013070
LANDERS	ALLEN	SLEDGE CONSOL	012846	SHREWSBURY	EDMONSON	SHREWSBURY CONSOL	013070
LAURA DBS	MARTIN	JUDE FORK CONS DBS	015650	SHREWSBURY	GRAYSON	SHREWSBURY CONSOL	013070
LEE CHAPEL	CLINTON	LEE CHAPEL CONSOL	005596	SILVER MINE	HARDIN	FLINT HILL CONSOL	012752
LEGRANDE	HART	LEGRANDE CONSOL	005592	SINK	GRAYSON	POST	567766
LEITCHFIELD SOUTH	GRAYSON	SHREWSBURY CONSOL	013070	SLAUGHTERS EAST	HOPKINS	SLAUGHTERS EAST CONSOL	013160
LITRELL	CUMBERLAND	LITRELL CONSOL	013011	SLAUGHTERS EAST	WEBSTER	SLAUGHTERS EAST CONSOL	013160
LITTLE GOOSE	CLAY	BURNING SPRINGS CONSOL	010309	SLAVANS	MCCREARY	SLAVANS CONSOL	013072
LITRELL	CUMBERLAND	LITRELL CONSOL	013011	SLAVANS	WAYNE	SLAVANS CONSOL	013072
LITRELL EAST	CUMBERLAND	LITRELL CONSOL	013011	SLEDGE	ALLEN	SLEDGE CONSOL	012846
LIVERMORE	OHIO	LIVERMORE CONSOL	014255	SLEDGE	WARREN	SLEDGE CONSOL	012846
LOCUST HILL	MONROE	LOCUST HILL CONSOL	005827	SLIM ISLAND	UNION	GRASSY POND WEST	286105
LONE STAR	MUHLENBERG	HARDESON CONSOL	305056	SLMAN DBS	FLOYD	SLMAN DBS	015655
LONE STAR CONSOL	CHRISTIAN	HARDESON CONSOL	305056	SONORA	HARDIN	FLINT HILL CONSOL	012752
LONE STAR CONSOL	MUHLENBERG	HARDESON CONSOL	305056	SOUTH HILL	BUTLER	SILVER CITY	656062
LONE STAR CONSOL	TODD	HARDESON CONSOL	305056	SOUTHARD	HOPKINS	RICHLAND CONSOL	013057
LONE STAR EAST	MUHLENBERG	HARDESON CONSOL	305056	ST RAPHAEL CHURCH	DAVISS	ST RAPHAEL	005364
LONE STAR NORTH	MUHLENBERG	HARDESON CONSOL	305056	ST VINCENT	UNION	HITESVILLE CONSOL	324975
LONE STAR WEST	CHRISTIAN	HARDESON CONSOL	305056	STANHOPE NORTH	WEBSTER	DIXON SOUTH CONSOL	012951
LONG CREEK	MUHLENBERG	HARDESON CONSOL	305056	STANLEY	DAVISS	GRIFFITH CONSOL	012760
LOST CREEK CHAPEL DBS	PERRY	BULAN CONS DBS	015750	STUBENVILLE	WAYNE	STUBENVILLE CONSOL	012294
LUZERNE	MUHLENBERG	GREENVILLE	289577	STRINGER	SIMPSON	MT AERIAL CONSOL	012236
LYNN BARK NORTH DBS	MARTIN	LYNN BARK CONS DBS	015693	STURGEON	JACKSON	STURGEON CREEK	013077
LYNN BARK SCHOOL DBS	MARTIN	LYNN BARK CONS DBS	015693	SUGAR CREEK	HOPKINS	RICHLAND CONSOL	013057
MARCUON EAST	LESLIE	CREEKVILLE-HYDEN CONSOL	011937	SULPHUR CREEK	BARREN	SULPHUR LICK CONSOL	005376
MARE CREEK SCHOOL DBS	FLOYD	BLAIRTOWN CONS DBS	015626	SULPHUR LICK	METCALFE	SULPHUR LICK CONSOL	005376
MARE CREEK SCHOOL DBS	PIKE	BLAIRTOWN CONS DBS	015626	SULPHUR LICK	MONROE	SULPHUR LICK CONSOL	005376
MARTIN COUNTY GAS	MARTIN	BIG SANDY	063516	SULPHUR LICK NORTH	MONROE	SULPHUR LICK CONSOL	005376
MAXWELL NEW	MAXWELL	MAXWELL	454725	SUNNYBROOK	WAYNE	SUNNYBROOK CONSOL	012290
MAXWELL	OHIO	MAXWELL	454725	SUSIE	WAYNE	SUSIE CONSOL	005379
MCFARLAND CREEK	MONROE	LOCUST HILL CONSOL	005827	TAFFY	OHIO	TAFFY CONSOL	013307
MCIIVER CREEK	CLINTON	CONCORD CONSOL	157026	TAR FORK	BRECKINRIDGE	TAR FORK CONSOL	013081
MCQUADY	BRECKINRIDGE	MCQUADY CONSOL	014260	TAR FORK NORTH	BRECKINRIDGE	TAR FORK CONSOL	013081
MEADE BRANCH DBS	MARTIN	WARFIELD CONS DBS	015671	TAULBEE	BREATHITT	TAULBEE CONSOL	005386
MEADOW CREEK	WHITLEY	MEADOW CREEK CONSOL	012005	TEGES CREEK	CLAY	TRIXIE CONSOL	013090
MENIFEE	MENIFEE	ROTHWELL CONSOL	013062	THOMAS DBS	MARTIN	THOMAS CONS DBS	015667
MENIFEE	POWELL	ROTHWELL CONSOL	013062	THOMAS DBS	PIKE	THOMAS CONS DBS	015667
MIDDLESBORO	BELL	CANADA MOUNTAIN	004833	THURLOW	GREEN	GREENSBURG CONSOL	288864
MIDWAY	HENDERSON	MIDWAY EAST	472776	TILDEN	WEBSTER	POOLE CONSOL	565348
MIDWAY WEST	HENDERSON	SMITH MILLS SOUTH	662425	TOOLEY HILL	MUHLENBERG	BIVINS SCHOOL CONSOL	012694
MOREE	MARTIN	MOREE CONSOL	012809	TRACE FORK	KNOX	LITTLE RICHLAND CREEK CONS	005821
MOREE	PIKE	MOREE CONSOL	012809	TRAMMEL CREEK	ALLEN	WHEAT CONSOL	011029
MOUNT HERMON	MONROE	MT HERMAN	005660	TRAPP GAS POOL	CLARK	TRAPP	715905
MT AERIAL	ALLEN	MT AERIAL CONSOL	012236	TRIXIE	CLAY	TRIXIE CONSOL	013090
MT PISGAH	WAYNE	MT PISGAH CONSOL	012586	TUGOLE	CLINTON	LEE CHAPEL CONSOL	005596
MUNCY	LESLIE	CREEKVILLE-HYDEN CONSOL	011937	TUNNEL HILL	HENDERSON	POOLE CONSOL	565348
NARROWS	OHIO	DAVIDSON CONSOL	013206	ULVAH	LETCHER	BULL CREEK CONSOL	004819
NEW CYPRESS	MUHLENBERG	NEW CYPRESS CONSOL	014121	UNION CHURCH	LEE	WALKER CREEK CONSOL	012087
NIAGARA	HENDERSON	NIAGARA CONSOL	005272	UNION CHURCH	WOLFE	WALKER CREEK CONSOL	012087
NORTONVILLE	HOPKINS	NORTONVILLE CONSOL	013037	UNIONTOWN	UNION	UNIONTOWN CONSOL	728479
OAK GROVE	HENDERSON	OAK GROVE CONSOL	005277	UNIONTOWN EAST	UNION	UNIONTOWN CONSOL	728479
OAK GROVE SCHOOL	CLINTON	CONCORD CONSOL	157026	UTLEY	HENDERSON	HITESVILLE CONSOL	324975
OAK HILLS WEST	HOPKINS	OAK HILLS WEST CONSOL	012949	UTLEY	UNION	HITESVILLE CONSOL	324975
OAKLAND	HENDERSON	DIXIE CONSOL	012949	UTLEY NORTH	UNION	SMITH MILLS CONSOL	662332
OIL CITY	BARREN	OIL CITY CONSOL	014468	VAN LEAR DBS	JOHNSON	VAN LEAR CONS DBS	015670
OIL SPRINGS	MAGOFFIN	OIL SPRINGS CONSOL	012021	VERNAL GROVE	MUHLENBERG	BARDS HILL CONSOL	012892
OIL VALLEY	WAYNE	OIL VALLEY CONSOL	005282	WANAMAHER EAST	WEBSTER	POOLE CONSOL	565348
OLD HARTFORD	OHIO	CONCORD CHURCH	156964	WAR CREEK	BREATHITT	WAR CREEK CONSOL	005746
OLD SALEM NORTH	HOPKINS	SLAUGHTERS EAST CONSOL	013160	WARFIELD DBS	MARTIN	WARFIELD CONS DBS	015671
OLIVER	ALLEN	BRITT CONSOL	012699	WATHEN	UNION	WATHEN CONSOL	012867
ONEIDA	CLAY	ONEIDA CONSOL	013039	WAVERLY	UNION	HITESVILLE CONSOL	324975
PANTHER	DAVISS	CLEOPATRA CONSOL	148206	WELLER	OHIO	TAFFY CONSOL	013307
PEA RIDGE	CUMBERLAND	LITRELL CONSOL	013011	WHEAT	ALLEN	WHEAT CONSOL	011029
PEABODY	CLAY	CREEKVILLE-HYDEN CONSOL	011937	WHITE LICK	WEBSTER	POOLE CONSOL	565348
PELLVILLE	DAVISS	PELLVILLE-HERBERT	005295	WHITE PLAINS WEST	HOPKINS	WHITE PLAINS WEST CONSOL	012870
PELLVILLE	HANCOCK	PELLVILLE-HERBERT	005295	WILLET	HENDERSON	HITESVILLE CONSOL	324975
PELLVILLE	OHIO	PELLVILLE-HERBERT	005295	WILLET	UNION	HITESVILLE CONSOL	324975
PENROD	MUHLENBERG	PENROD CONSOL	012411	WILLIAMSBURG	WHITLEY	WILLIAMSBURG CONSOL	010650
PERKINS	WHITLEY	MEADOW CREEK CONSOL	012005	WILLIS CREEK	CLINTON	GRANVILLE CONSOL	012978
PETTIT	DAVISS	PETTIT CONSOL	013410	WISCOAL DBS	KNOTT	WISCOAL CONS DBS	015672
PETROLEUM	ALLEN	PETROLEUM CONSOL	010997	WOLF RIVER	CLINTON	LEE CHAPEL CONSOL	005596
PETTIT	DAVISS	PETTIT CONSOL	013410	WOLFE CREEK	MARTIN	FARLEY CHURCH	010723
PHELPS DBS	PIKE	BOARD TREE	076961	WOODALL	BUTLER	CORUMS LANDING	163071
PICKETT	ADAIR	PICKETT CONSOL	554677	WOODBINE	KNOX	WOODBINE CONSOL	012315
PICKETT	GREEN	PICKETT CONSOL	554677	WOODBINE	KNOX	WOODBINE CONSOL	012315
PICKETT WEST	GREEN	PICKETT CONSOL	554677	XERXES SCHOOL	CUMBERLAND	ASHLOCK CONSOL	011315
POOLE	HENDERSON	POOLE CONSOL	565348	YEARAINS	MUHLENBERG	YEARAINS CONSOL	013111
POOLE	WEBSTER	POOLE CONSOL	565348	ZION NORTH	HENDERSON	ZION NORTH CONSOL	012878
POOLE EAST	WEBSTER	POOLE CONSOL	565348				
POOLE SOUTH	WEBSTER	POOLE CONSOL	565348				
POOLE WEST	HENDERSON	POOLE CONSOL	565348				
PREECE DBS	MARTIN	FARLEY CHURCH CONS DBS	015638				
PRIMROSE	LEE	WALKER CREEK CONSOL	012087				
RACCOON MOUNTAIN	CLAY	RACCOON MOUNTAIN CONSOL	011840	LOUISIANA			
RACCOON MOUNTAIN	LAUREL	RACCOON MOUNTAIN CONSOL	011840	ABINGTON	DE SOTO	RED RIVER-BULL BAYOU	591824
RANGERS LANDING	HENDERSON	RANGERS LANDING CONSOL	013050	ABINGTON	RED RIVER	RED RIVER-BULL BAYOU	591824
RANGERS LANDING EAST	HENDERSON	RANGERS LANDING CONSOL	013050	ATCHAFALAYA	ST MARTIN	HAPPYTOWN	304684
READY	GRAYSON	SHREWSBURY CONSOL	013070	BANACKER	VERMILION	BANCKER	008033
READY NORTH	GRAYSON	SHREWSBURY CONSOL	013070	BASTIAN BAY WEST	PLAQUEMINES	BASTIAN BAY	042574
RED CROSS	BARREN	RED CROSS CONSOL	012417	BAY HOOP POLE	IBERIA	BIG BAYOU PIGEON	063081
REDBUSH	JOHNSON	REDBUSH CONSOL	011005	BAY MARCHAND	OFFSHORE-STATE	BAY MARCHAND BLK 2	803002
REDBUSH	JOHNSON	REDBUSH CONSOL	011005	BAY MARCHAND BLK 4	OFFSHORE-STATE	BAY MARCHAND BLK 2	803002
REDBUSH	LAWRENCE	REDBUSH CONSOL	011005	BAY MARCHAND BLK 6	OFFSHORE-STATE	TIMBALIER BAY	708440
REEDYVILLE SOUTH	WARREN	ANNA CONSOL	011314	BAYOU LONG NORTH	IBERIA	BAYOU POSTILLION	046976

Table 6. Fields Not Officially Recognized by State Regulatory Agencies

Alias Field	County Name	Valid Field Name	Field Code	Alias Field	County Name	Valid Field Name	Field Code
BAYOU LOURS	LAFOURCHE	KINGS RIDGE	380083	SOUTH MARSH IS NA BLK 214	OFFSHORE-STATE	MOUND POINT	488347
BAYOU QUEUE DE TORTUE	ACADIA	PERRY POINT	551048	SOUTH MARSH IS NA BLK 215	OFFSHORE-STATE	MOUND POINT	488347
BAYOU QUEUE DE TORTUE	VERMILION	PERRY POINT	551048	SOUTH PASS BLK 25	OFFSHORE-STATE	WEST DELTA BLK 53	947035
BEAR ISLAND	BOSSIER	ATKINS	029351	SOUTH TIMBALIER BLK 11	OFFSHORE-STATE	CAILLOU ISLAND	112314
BELLE RIVER	ST MARTIN	LAKE VERRET WEST	398524	SOUTH TIMBALIER BLK 12	OFFSHORE-STATE	CAILLOU ISLAND	112314
BERNARD	ALLEN	OBERLIN SE	518643	SOUTH TIMBALIER BLK 122	OFFSHORE-STATE	CAILLOU ISLAND	112314
BETHANY	CADDO	BETHANY-LONGSTREET	058935	SOUTH TIMBALIER BLK 15	OFFSHORE-STATE	TIMBALIER BAY	708440
BISTINEAU	BIENVILLE	LAKE BISTINEAU	395331	SOUTHWEST DELHI	FRANKLIN	DELHI	187104
BLANCHARD	CADDO	LONGWOOD	426504	SOUTHWEST DELHI	RICHLAND	DELHI	187104
BRETOUN SOUND BLK 17	OFFSHORE-STATE	BRETOUN SOUND BLK 18	810018	ST JAMES	ST JAMES	COLLEGE POINT-ST JAMES	153647
BRETOUN SOUND BLK 19	OFFSHORE-STATE	BRETOUN SOUND BLK 18	810018	STELLA SE	PLAQUEMINES	STELLA SE	679336
BRETOUN SOUND BLK 21	OFFSHORE-STATE	BRETOUN SOUND BLK 20	810020	ONEWALL	DE SOTO	CASPIANA	124218
BRETOUN SOUND BLK 34	OFFSHORE-STATE	BRETOUN SOUND BLK 33	810033	TIGERVILLE	ST JOHN THE BAPTIST	GOLD MINE	278201
BRETOUN SOUND BLK 52	OFFSHORE-STATE	BRETOUN SOUND BLK 53	810053	UNION SPRINGS	SABINE	CONVERSE	158638
BULL BAYOU	DE SOTO	RED RIVER-BULL BAYOU	591824	URANIA	GRANT	TULLOS-URANIA	720656
BULL BAYOU	RED RIVER	RED RIVER-BULL BAYOU	591824	URANIA	LASALLE	TULLOS-URANIA	720656
BULL CREEK	CLAIBORNE	RED RIVER-BULL BAYOU	591824	URANIA	WINN	TULLOS-URANIA	720656
CADDO	CADDO	CADDO PINE ISLAND	111694	VERMILION BLK 15	OFFSHORE-STATE	VERMILION BLK 14	923014
CANEY CREEK NORTH	BEAUREGARD	SWEETVILLE	692581	VIVIAN	CADDO	CADDO PINE ISLAND	111694
CATAHOULA LAKE NORTH	LASALLE	CATAHOULA LAKE	125489	WASKOM	CADDO	GREENWOOD-WASKOM	290197
CATFISH BAYOU WEST	CONCORDIA	FIVE MILE BAYOU	243071	WEST CAMERON BLK 2	OFFSHORE-STATE	CREOLE	169442
CHANDELEUR SOUND AD BLK 62	OFFSHORE-STATE	CHANDELEUR SOUND AD BLK 63	819063	WEST CAMERON BLK 32	OFFSHORE-STATE	WEST CAMERON BLK 33	935033
CHANDELEUR SOUND BLK 48	ST BERNARD	ELOI BAY	222143	WEST CAMERON BLK 49	OFFSHORE-STATE	WEST CAMERON BLK 17	935017
CHANDELEUR SOUND BLK 48	ST BERNARD	HALF MOON LAKE	299662	WEST DELTA BLK 25	OFFSHORE-STATE	WEST DELTA BLK 27	942027
CHANDELEUR SOUND BLK 59	ST BERNARD	CHANDELEUR SOUND BLK 58	818058	WEST MONROE	OUACHITA	DREW SOUTH	202548
CHEGBY EAST	LAFOURCHE	CHEGBY	135201	WILD COW CREEK	BEAUREGARD	BEAUREGARD	166636
COLES CREEK	BEAUREGARD	COWPEN CREEK	166636	WISE	WEBSTER	COTTON VALLEY	164156
COLLEGE POINT	ST JAMES	COLLEGE POINT-ST JAMES	153647	ZENORIA	LASALLE	LITTLE CREEK	418412
CONVENT	ST JAMES	HESTER	319154	ZENORIA-LITTLE CREEK	GRANT	LITTLE CREEK	418412
CONVENT-HESTER	ST JAMES	HESTER	319154	ZENORIA-LITTLE CREEK	LASALLE	LITTLE CREEK	418412
COW SLOUGH	TENSAS	BUCKHORN	100315				
CRICHTON	DE SOTO	RED RIVER-BULL BAYOU	591824				
CRICHTON	RED RIVER	RED RIVER-BULL BAYOU	591824				
CROCODILE	ST MARTIN	BAYOU LA ROSE	046387				
CROOKED BAYOU (OLD)	AVOUELLES	MILLIGAN BAYOU	475348				
CROWLEY SOUTH	ACADIA	CROWLEY	172728				
DEADMAN ISLAND	VERMILION	HELL HOLE BAYOU	315093				
DELHI WEST DELHI	FRANKLIN	DELHI	187104				
DELHI WEST DELHI	RICHLAND	DELHI	187104				
DIXON BAY	OFFSHORE-STATE	SOUTH PASS BLK 24	909024				
DOLET HILLS	DE SOTO	RED RIVER-BULL BAYOU	591824				
DOLET HILLS	RED RIVER	RED RIVER-BULL BAYOU	591824				
DOLET LAKE	DE SOTO	RED RIVER-BULL BAYOU	591824				
DOLET LAKE	RED RIVER	RED RIVER-BULL BAYOU	591824				
DUSON SOUTH	ACADIA	DUSON	207989				
DUSON SOUTH	LAFAYETTE	DUSON	207989				
EAST CAMERON BLK 1	OFFSHORE-STATE	HOG BAYOU	326526				
EDMONS CREEK	UNION	CORNEY BAYOU	162058				
ENGLISH BAYOU	CALCASIEU	GILLIS-ENGLISH BAYOU	273316				
ESTERWOOD	ACADIA	MIDLAND	472280				
ESTERWOOD	ACADIA	MIDLAND	472280				
FAYETTE SPUR	BEAUREGARD	CLEAR CREEK	147121				
FELICE BAYOU	PLAQUEMINES	SOUTH PASS BLK 24	909024				
FOUR ISLE BAY	TERREBONNE	FOUR ISLE DOME	252496				
FRYBURG	BIENVILLE	JAMESTOWN	354432				
GEORGETOWN	GRANT	TULLOS-URANIA	720656				
GIBSON EAST	TERREBONNE	GIBSON	271487				
GIBSON NE	TERREBONNE	GIBSON	271487				
GRAND ISLE BLK 9	OFFSHORE-STATE	GRAND ISLE BLK 18	842018				
GRANDIS ECALILLE	PLAQUEMINES	LAKE WASHINGTON	398617				
GREENWOOD	CADDO	GREENWOOD-WASKOM	290197				
HAYNESVILLE SE	CLAIBORNE	HAYNESVILLE EAST	311411				
HAYNESVILLE SOUTH	CLAIBORNE	HAYNESVILLE EAST	311411				
HESTER (CONVENT)	ST JAMES	HESTER	319154				
HOLLY RIDGE NORTH	TENSAS	HOLLY RIDGE	328277				
HOSSTON	CADDO	CADDO PINE ISLAND	111694				
JEANERETTE NORTH	ST MARY	JEANERETTE	356564				
JEANERETTE SOUTH	ST MARY	JEANERETTE	356564				
KELLY	CALDWELL	CLARKS	145664				
KNOWLES	LINCOLN	HICO-KNOWLES	321038				
LAKE SAND SOUTH	IBERIA	LAKE SAND	397873				
LAKE ST JOHN NORTH	CONCORDIA	LAKE ST JOHN	398059				
LAKE ST JOHN NORTH	TENSAS	LAKE ST JOHN	398059				
LISBON NE	CLAIBORNE	LISBON	416831				
LISBON NE	LINCOLN	LISBON	416831				
LISBON NORTH	CLAIBORNE	LISBON	416831				
LISBON NORTH	LINCOLN	LISBON	416831				
LISBON NW	CLAIBORNE	LISBON	416831				
LISBON NW	LINCOLN	LISBON	416831				
LISBON SW	CLAIBORNE	LISBON	416831				
LISBON SW	LINCOLN	LISBON	416831				
LITTLE BAYOU PIGEON	IBERIA	BAYOU PIGEON	046728				
LONG BRANCH NORTH	CATAHOULA	LONGBRANCH NORTH	091940				
LONGSTREET	DE SOTO	BETHANY-LONGSTREET	058935				
LOWRY	CAMERON	LAKESIDE	398741				
LOWRY WEST	CAMERON	LACASSINE REFUGE	393285				
MAIN PASS BLK 21	OFFSHORE-STATE	BRETOUN SOUND BLK 32	810032				
MAIN PASS BLK 36	OFFSHORE-STATE	MAIN PASS BLK 35	866035				
MAIN PASS BLK 48	OFFSHORE-STATE	MAIN PASS BLK 47	866047				
MAIN PASS BLK 53	OFFSHORE-STATE	MAIN PASS BLK 47	866047				
MAIN PASS BLK 67	OFFSHORE-STATE	MAIN PASS BLK 69	866069				
MAIN PASS BLK 68	OFFSHORE-STATE	MAIN PASS BLK 69	866069				
MAIN PASS BLK 75	OFFSHORE-STATE	MAIN PASS BLK 74	866074				
MANY	SABINE	PENDLETON-MANY	549188				
MANY NEW	SABINE	PENDLETON-MANY	549188				
MID-TEPETATE	ACADIA	TEPETATE	701480				
MITTEN LAKE SW	CATAHOULA	LARTO LAKE SOUTH	402833				
MONROE WEST	OUACHITA	DREW SOUTH	202548				
MOORNSPORT	CADDO	CADDO PINE ISLAND	111694				
MOSS LAKE	CALCASIEU	MOSS LAKE EAST	487820				
MOWATA	ACADIA	BAYOU MALLET SOUTH	046573				
NABORTON	DE SOTO	RED RIVER-BULL BAYOU	591824				
NABORTON	RED RIVER	RED RIVER-BULL BAYOU	591824				
NAPOLEONVILLE NS-1	ASSUMPTION	NAPOLEONVILLE	498375				
PENDLETON	SABINE	PENDLETON-MANY	549188				
PINE ISLAND	CADDO	CADDO PINE ISLAND	111694				
RED RIVER	DE SOTO	RED RIVER-BULL BAYOU	591824				
RED ROCK	WEBSTER	SHONGALOO NORTH-RED ROCK	653551				
ROANOKE SOUTH	JEFFERSON DAVIS	LAKE ARTHUR	394959				
SCOTT NORTH	LAFAYETTE	DUSON	207989				
SHIP SHOAL BLK 39	OFFSHORE-STATE	COON POINT	159661				
SHIP SHOAL BLK 41	OFFSHORE-STATE	PASS WILSON	541693				
SHIP SHOAL BLK 63	OFFSHORE-STATE	SHIP SHOAL BLK 72	894072				
SHONGALOO NORTH	WEBSTER	SHONGALOO NORTH-RED ROCK	653551				
SHUTESTON NORTH	ST LANDRY	SHUTESTON	654729				
SHUTESTON SOUTH	ST LANDRY	SHUTESTON	654729				
SUCOLA	PLAQUEMINES	HAPPY JACK	304318				
				MICHIGAN			
				ADDISON	OAKLAND	ADDISON 12-5N-11E	003361
				ALBION TWP	CALHOUN	ALBION-PULASKI-SCIPIO-TRND	007914
				ALCONA	ALCONA	ALCONA	021616
				ASHLAND	NEWAYGO	ASHLAND SEC 8	007703
				AURELIUS	INGHAM	AURELIUS 24-2N-2W	002765
				BAGLEY	OTSEGO	BAGLEY 21-30N-3W	002770
				BAGLEY SEC 14	OTSEGO	ANTRIM	021616
				BEAR LAKE	MANISTEE	BEAR LAKE 01-23N-15W	002777
				BEAVER CREEK DETROIT RIVER	CRAWFORD	BEAVER CREEK	049790
				BEAVER CREEK DETROIT RIVER	KALKASKA	BEAVER CREEK	049790
				BEAVER CREEK PDC	CRAWFORD	BEAVER CREEK	049790
				BEAVER CREEK PDC	KALKASKA	BEAVER CREEK	049790
				BEAVER SEC 31	BAY	WILLIAMS	769748
				BIJOU	ANTRIM	ANTRIM	021616
				BLAIR	GRAND TRAVERSE	BLAIR 34-26N-11W	002823
				BLAIR 34-26N-11W B	GRAND TRAVERSE	BLAIR 34-26N-11W A	007730
				BLUE LAKE	KALKASKA	BLUE LAKE 28-28N-5W	002844
				BLUE LAKE 06-28N-5W	KALKASKA	BLUE LAKE 05-28N-5W A	007735
				BLUE LAKE SEC 1	ANTRIM	ANTRIM	021616
				BOARDMAN	KALKASKA	BOARDMAN 03-26N-8W	002849
				BOARDMAN	GRAND TRAVERSE	UNION 12-26N-9W	003563
				BOARDMAN UNIT SOUTH A	KALKASKA	BOARDMAN 05-26N-8W	002850
				BOARDMAN UNIT SOUTH B	KALKASKA	BOARDMAN 04-26N-8W	007543
				BOARDMAN UNIT SOUTH C	KALKASKA	BOARDMAN 04-26N-8W A	007740
				BRILEY SOUTH	ANTRIM	ANTRIM	021616
				BROAD	ALPENA	ANTRIM	021616
				BROWN	MANISTEE	BROWN 04-22N-15W	002853
				CAL-LEE	CALHOUN	ALBION-PULASKI-SCIPIO-TRND	007914
				CAPAC NORTH	ST CLAIR	CAPAC	118576
				CAPAC SOUTH	ST CLAIR	CAPAC	118576
				CAREY LAKE	NEWAYGO	GOODWELL EAST	280416
				CEASARS PALACE	CRAWFORD	ANTRIM	021616
				CHARLTON EAST & WEST	OTSEGO	ANTRIM	021616
				CHARLTON SEC 16	OTSEGO	ANTRIM	021616
				CHARLTON SEC 18	OTSEGO	ANTRIM	021616
				CHARLTON SEC 24	OTSEGO	ANTRIM	021616
				CHARLTON SEC 25	OTSEGO	ANTRIM	021616
				CHARLTON SEC 32	OTSEGO	ANTRIM	021616
				CHARLTON SEC 38	OTSEGO	ANTRIM	021616
				CHESTER	OTSEGO	ANTRIM	021616
				CHESTER SEC 12	OTSEGO	ANTRIM	021616
				CHESTER SEC 13	OTSEGO	ANTRIM	021616
				CHESTER SEC 16	OTSEGO	ANTRIM	021616
				CHESTER SEC 25	OTSEGO	ANTRIM	021616
				CHESTER SEC 31	OTSEGO</		

Table 6. Fields Not Officially Recognized by State Regulatory Agencies

Alias Field	County Name	Valid Field Name	Field Code	Alias Field	County Name	Valid Field Name	Field Code
WOLVERINE	RED WILLOW	SILVER CREEK	656186	FARNHAM	ERIE	LAKEVIEW	398927
				FAYETTE	SENECA	FAYETTE-WATERLOO	010398
				FREDONIA REEF	CHAUTAUQUA	FREDONIA	256542
				FULTON	OSWEGO	FULTON NORTH	260567
				GERRY	CHAUTAUQUA	GERRY-CHARLOTTE	014671
				GLENWOOD-SOUTH WALES	ERIE	WALES SOUTH	008005
				HAMBURG	ERIE	ORCHARD PARK-HAMBURG	010577
				HARRISON	STEUBEN	HARRISON NW	006213
				HARTFIELD	CHAUTAUQUA	LAKESHORE	011184
				HARTSON SWAMP	CHAUTAUQUA	LAKESHORE	011184
				HARTSON SWAMP SOUTH	CHAUTAUQUA	LAKESHORE	011184
				HAVENS CORNERS	YATES	PENN YAN NORTH	549384
				HOLCOMB	ONTARIO	BLOOMFIELD EAST	074382
				INDEPENDENCE	ALLEGANY	BEECH HILL-INDEPENDENCE	051746
				IRVING	CHAUTAUQUA	LAKESHORE	011184
				IRVING	ERIE	LAKEVIEW	398927
				JAMISON	ERIE	BUFFALO CREEK	101369
				KENNEDY FARMS	LIVINGSTON	GROVELAND	292832
				LA GRANGE	WYOMING	LEICESTER	408716
				LAKE SHORE	CHAUTAUQUA	LAKESHORE	011184
				LAMBERTON	CHAUTAUQUA	LAKESHORE	011184
				LEON	CATTARAUGUS	LAKESHORE	011184
				LILYDALE	CHAUTAUQUA	LAKESHORE	011184
				MARKS CORNERS	CHAUTAUQUA	LAKESHORE	011184
				MARSHFIELD	ERIE	COLLINS NORTH	154132
				MAYVILLE	CHAUTAUQUA	LAKESHORE	011184
				MILL CREEK	CHAUTAUQUA	LAKESHORE	011184
				MINA	CHAUTAUQUA	LAKESHORE	011184
				MUD LAKE WEST	CHAUTAUQUA	LAKESHORE	011184
				NEW ALBION	CATTARAUGUS	LAKESHORE	011184
				NEW OREGON	ERIE	COLLINS NORTH	154132
				NORTH CLYMER	CHAUTAUQUA	LAKESHORE	011184
				ORCHARD PARK	ERIE	ORCHARD PARK-HAMBURG	010577
				PANAMA	CHAUTAUQUA	LAKESHORE	011184
				PENN YAN	PENN YAN	PENN YAN NORTH	549384
				PERUVILLE	CATTARAUGUS	LAKESHORE	011184
				POINT PETER	CATTARAUGUS	LAKESHORE	011184
				POMFRET	CHAUTAUQUA	LAKESHORE	011184
				POTTER	ALLEGANY	BEECH HILL-INDEPENDENCE	051746
				POTTER	STEUBEN	BEECH HILL-INDEPENDENCE	051746
				QUAKER	ERIE	LAWTONS	405654
				RESERVATION	CATTARAUGUS	LAKESHORE	011184
				RESERVATION	ERIE	LAKESHORE	011184
				RIPLEY-MINA	CHAUTAUQUA	LAKESHORE	011184
				SENECA	SENECA	SENECA FALLS	644390
				SKINNER HOLLOW	CATTARAUGUS	LAKESHORE	011184
				SMITHVILLE FLATS	CHENANGO	GENEGANTSLET	269161
				SNOW HILL	CATTARAUGUS	LAKESHORE	011184
				SOUTH SHORE	ERIE	LAKEVIEW	398927
				STEBBINS CORNERS	CHAUTAUQUA	LAKESHORE	011184
				SUGAR GROVE	CHAUTAUQUA	LAKESHORE	011184
				SUMMERDALE	CHAUTAUQUA	LAKESHORE	011184
				UHLEY CORNERS	GENESEE	UHLEY CORNERS-CALEDONIA	011285
				VERSAILLES	CATTARAUGUS	LAKESHORE	011184
				VERSAILLES	CHAUTAUQUA	LAKESHORE	011184
				WATERLOO	SENECA	FAYETTE-WATERLOO	010398
				WATERLOO SOUTH	SENECA	FAYETTE-WATERLOO	010398
				WATTS FLATS	CHAUTAUQUA	LAKESHORE	011184
				WILSON CREEK	CHAUTAUQUA	LAKESHORE	011184
				WING HOLLOW	ONTARIO	SENECA LAKE	644398
					CATTARAUGUS	FIVE MILE	243040
OHIO							
				ACADEMIA	KNOX	FREDERICKTOWN CONSOL	018141
				ADAMS	HARRISON	ADAMS CONSOL	018001
				ADDISON	GALLIA	CHESIRE CONSOL	017504
				AID	LAWRENCE	AID CONSOL	015215
				ALEXANDRIA	LICKING	HOMER CONSOL	015227
				AMESVILLE	ATHENS	CHESIRE CONSOL	017504
				AMITY	KNOX	HOMER CONSOL	015227
				AMSTERDAM	CARROLL	AMSTERDAM CONSOL	018005
				ANTIUCH	MONROE	SISTERSVILLE CONSOL	018346
				ARABIA	LAWRENCE	AID CONSOL	015215
				ARABIA SOUTH	LAWRENCE	AID CONSOL	015215
				ARABIA WEST	LAWRENCE	AID CONSOL	015215
				ARCHERS FORK	WASHINGTON	ARCHERS FORK CONSOL	018008
				ARNEY RUN	FAIRFIELD	ARNEY RUN CONSOL	018012
				ASHLAND SOUTH	ASHLAND	PERRYSVILLE CONSOL	015235
				ATHALIA	LAWRENCE	IRONTON CONSOL	018181
				ATHENS EAST	ATHENS	CHESIRE CONSOL	017504
				ATWATER EAST	PORTAGE	RAVENNA-BEST CONSOL	018317
				AUBURN	GAUGA	NEWBURY SOUTH	005944
				AVA	GUERNSEY	SHARON CONSOL	648033
				AVA	NOBLE	SHARON CONSOL	648033
				AVON	LORAIN	AVON CONSOL	018015
				AVON SOUTH	LORAIN	AVON CONSOL	018015
				BAKERSVILLE	COSHOCTON	CANTON CONSOL	015218
				BALTIC	COSHOCTON	CANTON CONSOL	015218
				BALTIC	HOLMES	CANTON CONSOL	015218
				BALTIMORE NORTH	TUSCARAWAS	CANTON CONSOL	015218
				BARLOW	WASHINGTON	FINDLAY CONSOL	018135
				BARNESVILLE	WASHINGTON	KILVERT CONSOL	018192
				BARTLETT RUN	BELMONT	BARNESVILLE CONSOL	017497
				BARTRAMVILLE	MUSKINGUM	REDSEN CONSOL	015222
				BASIL	LAWRENCE	IRONTON CONSOL	018181
				BATH	FAIRFIELD	THURSTON CONSOL	015243
				BAUGHMAN	BATH	EVERETT CONSOL	018132
				BEARTOWN	FAIRFIELD	HOMER CONSOL	015227
				BEDFORD	TUSCARAWAS	CANTON CONSOL	015218
				BEDFORD-MEIGS	BELMONT	BECKETT CONSOL	018029
				BEBBE	MEIGS	BEDFORD-MEIGS	005020
				BELDEN	MEIGS	CHESIRE CONSOL	017504
				BELLE VALLEY	WASHINGTON	FAIRFIELD-WASHINGTON CONSOL	017508
				BELMONT	LORAIN	STRONGSVILLE-LIVERPOOL CONSOL	015241
				BELMONT	NOBLE	CALDWELL CONSOL	018064
				BENNINGTON	WASHINGTON	BELLS RUN CONSOL	018031
				BENTON	BELMONT	BELMONT CONSOL	018032
				BENTON	BELMONT	COMEWORTH CONSOL	018177
				BENWOOD	LICKING	HOMER CONSOL	015227
				BERLIN	HOCKING	SUGARGROVE CONSOL	015242
					VINTON	SUGARGROVE CONSOL	015242
					MONROE	BENWOOD CONSOL	018034
					KNOX	LIBERTY, NORTH CONSOL	018211
NEW MEXICO							
ALLISON MIDDLE	LEA	VADA	731922				
ALLISON MIDDLE	ROOSEVELT	VADA	731922				
ALSUP	RIO ARRIBA	BLANCO EAST	070786				
ANGELL	EDDY	MILLMAN EAST	475473				
ANGELS PEAK (OLD)	SAN JUAN	BASIN	042233				
ATOKA EAST	EDDY	RED LAKE	591111				
BAGLEY NE	LEA	BAGLEY NORTH	035103				
BAGLEY SE	LEA	BAGLEY NORTH	035103				
BARKER DOME SOUTH	SAN JUAN	VERDE	736100				
BASIN	SANDOVAL	BASIN	042233				
BATTLE AXE	LEA	BATTLEAXE	043752				
BAUM NORTH	LEA	BAUM	044031				
BEAUTIFUL MOUNTAIN	SAN JUAN	BIG GAP	061702				
BENSON SOUTH	EDDY	HACKBERRY NORTH	298267				
BLANCO NE	SAN JUAN	BLANCO	070724				
BLUIITT	ROOSEVELT	ROBINSON	011851				
BLUIITT EAST	ROOSEVELT	BLUIITT (ASSOCIATED)	076335				
BUENA SUERTA	SAN JUAN	BASIN	042233				
CANYON LARGO	RIO ARRIBA	BALLARD	036746				
CAVE	EDDY	GRAYBURG-JACKSON	286570				
CHACO CANYON	SAN JUAN	SAN JUAN	003683				
CHACON	RIO ARRIBA	LINDRITH WEST	415265				
CHACON	SANDOVAL	LINDRITH WEST	415265				
CHAMBERS	LEA	TOWNSEND	714518				
COMPANERO	RIO ARRIBA	BASIN	042233				
COMPANERO EAST	RIO ARRIBA	BLANCO	070724				
CONNOR	SAN JUAN	CONNOR	157982				
COOPER JAL	LEA	JALMAT	353905				
CULWIN	EDDY	SHUGART	654481				
DENTON SE	LEA	DENTON	188580				
DOGIE CANYON	RIO ARRIBA	BLANCO SOUTH	070848				
DRICKEY	CHAVES	CAPROCK	118917				
DUFFERS POINT	SAN JUAN	DUFERS POINT	204879				
EAVES	LEA	JALMAT	353905				
EIGHT MILE RIDGE	LEA	EIGHT MILE DRAW	216042				
ELLIOTT	LEA	WANTZ	748442				
EUNICE	LEA	EUNICE MONUMENT	229901				
FADEWAY	EDDY	FADEAWAY RIDGE	013854				
FOREST	EDDY	SQUARE LAKE	672500				
FOUR MILE WEST	EDDY	FOUR MILE DRAW WEST	252893				
GALLINA	CHAVES	TOMAHAWK	712231				
GOLDEN EAGLE	EDDY	CATCLAW DRAW	125737				
GONZALES	RIO ARRIBA	BLANCO	070724				
GRAYBURG-KEELY	EDDY	GRAYBURG-JACKSON	286570				
HAMMOND	RIO ARRIBA	BLANCO SOUTH	070848				
HARDY	LEA	EUMONT	229808				
HARRIS MESA	SAN JUAN	OTERO	530245				
HOPE	EDDY	HOPE SOUTH	331872				
IGNACIO SOUTH	SAN JUAN	LOS PINOS NORTH	428023				
IGNACIO-BLANCO	SAN JUAN	BLANCO	070724				
INDIAN HILLS	EDDY	INDIAN BASIN	345014				
INDIAN HILLS NORTH	EDDY	INDIAN BASIN	345014				
INDIAN LOAFER	EDDY	INDIAN LOAFER DRAW	013875				
JAL	LEA	JALMAT	353905				
JAMAICA	LEA	HARDIN TANK	090907				
LA JARA	RIO ARRIBA	CHOZA MESA	141122				
LAHUERTA	EDDY	LA HUERTA	391487				
LANE MIDDLE	LEA	INBE	344766				
LARGO WEST	SAN JUAN	BLANCO	070724				
LEO EAST	EDDY	SHUGART NORTH	654512				
LEONARD	LEA	LEONARD SOUTH	410824				
LOOP 18	LEA	WANTZ	748442				
LYNCH NORTH	LEA	TEAS	699527				
MALAYA WEST	EDDY	MALAGA WEST	441798				
MID-BELL LAKE	LEA	BELL LAKE MIDDLE	083950				
MILLMAN NORTH	EDDY	MILLMAN EAST	475473				
NICHOLS	EDDY	ARTESIA	026778				
NIPP	SAN JUAN	WAW	002964				
OTERO POINT LOOKOUT	SANDOVAL	OTERO	530245				
PARRISH RANCH	EDDY	DAGGER DRAW NORTH	178235				
PENJACK	CHAVES	PECOS SLOPE SOUTH					

Table 6. Fields Not Officially Recognized by State Regulatory Agencies

Alias Field	County Name	Valid Field Name	Field Code	Alias Field	County Name	Valid Field Name	Field Code
BERLIN	MAHONING	LIBERTY, NORTH CONSOL	018211	COW RUN	WASHINGTON	ARCHERS FORK CONSOL	018008
BERLIN EAST	HOLMES	CANTON CONSOL	015218	COW RUN CONSOLIDATED	WASHINGTON	NEWELL RUN CONSOL	018274
BERNE NORTH	FAIRFIELD	THURSTON CONSOL	015243	CRAB RUN	HOLMES	EDLAM CONSOL	017507
BERNICE	TUSCARAWAS	CANTON CONSOL	015218	CRAIGTON	WAYNE	LAKEVILLE CONSOL	018200
BEST	COLUMBIANA	BEST CONSOL	018037	CREIGHTON	MONROE	CREIGHTON CONSOL	018098
BEST	MAHONING	BEST CONSOL	018037	CREIGHTON	NOBLE	CREIGHTON CONSOL	018098
BEST	PORTAGE	BEST CONSOL	018037	CREOLA	VINTON	CREOLA CONSOL	018099
BIG PRAIRIE	HOLMES	BIG PRAIRIE CONSOL	018039	CRESTON WEST	WAYNE	LAFAYETTE-CANAAN CONSOL	015229
BIRMINGHAM	ERIE	CANTON CONSOL	015218	CRIDERSVILLE	ALLEN	LIMA CONSOL	018214
BIRMINGHAM	GUERNSEY	CANTON CONSOL	015218	CRIDERSVILLE	ALLEN	LIMA CONSOL	018214
BIRMINGHAM SOUTH	ERIE	BIRMINGHAM-ERIE	065872	CROOKSVILLE	PERRY	ROSEVILLE CONSOL	015239
BLADENSBURG	KNOX	GRATIOT-NEWCASTLE CONSOL	018302	CROSSENVILLE	FAIRFIELD	GORE CONSOL	015224
BLATCHFORD	HOCKING	GORE CONSOL	015224	CROSSENVILLE	PERRY	GORE CONSOL	015224
BLATCHFORD	PERRY	GORE CONSOL	015224	DALTON	WAYNE	CANTON CONSOL	015218
BLATCHFORD WEST	HOCKING	GORE CONSOL	015224	DANVILLE	KNOX	EDLAM CONSOL	017507
BLATCHFORD WEST	PERRY	GORE CONSOL	015224	DEAVERTOWN	MORGAN	MCCONNELLSVILLE CONSOL	017520
BLOUNT RUN	MUSKINGUM	PHILO CONSOL	015236	DEAVERTOWN	PERRY	MCCONNELLSVILLE CONSOL	017520
BLUCK	JEFFERSON	ISLAND CREEK CONSOL	018182	DECATUR	WASHINGTON	FAIRFIELD-WASHINGTON CONSOL	017508
BLUE ROCK	MUSKINGUM	PHILO CONSOL	015236	DENMARK	MORROW	MORROW CONSOL	018257
BLUFFTON	HANDCOCK	FINDLAY CONSOL	018135	DENMARK SOUTH	MORROW	MORROW CONSOL	018257
BOLINS MILLS	VINTON	BOLINS MILLS CONSOL	018042	DENMARK WEST	MORROW	MORROW CONSOL	018257
BOLIVAR	TUSCARAWAS	CANTON CONSOL	015218	DERWENT	GUERNSEY	SHARON CONSOL	648033
BOLIVAR NORTH	STARK	CANTON CONSOL	015218	DEVOL RUN	WASHINGTON	NEWELL RUN CONSOL	018274
BONN	WASHINGTON	NEWELL RUN CONSOL	018274	DEXTER CITY	NOBLE	MACKSBURG CONSOL	017519
BONNETT LAKE	ASHLAND	BONNETT LAKE CONSOL	018043	DEXTER RUN	MEIGS	RUTLAND CONSOL	018332
BOODE	LICKING	GRATIOT-NEWCASTLE CONSOL	018302	DIXIE	PERRY	GORE CONSOL	015224
BOPE	FAIRFIELD	THURSTON CONSOL	015243	DOANVILLE	ATHENS	MILLFIELD CONSOL	015232
BOSWORTH	WASHINGTON	ARCHERS FORK CONSOL	018008	DOHERTY	MONROE	BARNESVILLE CONSOL	017497
BOSWORTH	HARRISON	BOWERSTON CONSOL	018045	DORCAS	MEIGS	LEBANON CONSOL	018205
BOWLING GREEN	WOOD	FINDLAY CONSOL	018135	DORR RUN	HOCKING	DORR RUN CONSOL	018114
BRECKSVILLE	SUMMIT	RICHFIELD WEST	599590	DOVER	TUSCARAWAS	CANTON CONSOL	015218
BREMEN	FAIRFIELD	GORE CONSOL	015224	DOVER CENTER	CUYAHOGA	PARK WEST CONSOL	018294
BREMEN	PERRY	GORE CONSOL	015224	DRAKE	PERRY	CORNING CONSOL	017505
BREMEN-NEW LEXINGTON	FAIRFIELD	GORE CONSOL	015224	DRESDEN	MUSKINGUM	DRESDEN CONSOL	015222
BREMEN-NEW LEXINGTON	PERRY	GORE CONSOL	015224	DRY FORK	JEFFERSON	DRY FORK CONSOL	018117
BREINHOLTS	ATHENS	CORNING CONSOL	017505	DUCK CREEK	WASHINGTON	NEWELL RUN CONSOL	018274
BREKIDOLS	HANDCOCK	CORNING CONSOL	017505	DUKE	NOBLE	MACKSBURG CONSOL	017519
BRICKER	HARRISON	JEWETT CONSOL	018186	DUMONTVILLE	FAIRFIELD	THURSTON CONSOL	015243
BRIDGEVILLE	MUSKINGUM	PHILO CONSOL	015236	DUNBAR	WASHINGTON	LAYMAN CONSOL	018204
BRINKHAVEN	HOLMES	EDLAM CONSOL	017507	DUTCH RUN	COSHOCTON	MONROE-COSHOCTON CONSOL	015233
BRISTOL	PERRY	GORE CONSOL	015224	EDISON	MORROW	MORROW CONSOL	018257
BRISTOL	TRUMBULL	GORE CONSOL	015224	EDLAM	HOLMES	EDLAM CONSOL	017507
BRISTOL EAST	MORGAN	SHARON CONSOL	648033	EDLAM	KNOX	EDLAM CONSOL	017507
BROOKFIELD	NOBLE	SHARON CONSOL	648033	EDLAM EAST	HOLMES	EDLAM CONSOL	017507
BROOKOVER	MUSKINGUM	PHILO CONSOL	015236	EDLAM NORTH	KNOX	EDLAM CONSOL	017507
BROWN-KNOX	KNOX	HOMER CONSOL	015227	ELIDA	ALLEN	LIMA CONSOL	018214
BROWNSVILLE	LICKING	GRATIOT-NEWCASTLE CONSOL	018302	ELK LICK	CARROLL	KILGORE CONSOL	018190
BROWNSVILLE WEST	LICKING	GRATIOT-NEWCASTLE CONSOL	018302	ELK RUN	WASHINGTON	ARCHERS FORK CONSOL	018008
BRUNO	PERRY	GRATIOT-NEWCASTLE CONSOL	015225	ELK-NOBLE	NOBLE	MACKSBURG CONSOL	017519
BRUSH CREEK	MUSKINGUM	MCCONNELLSVILLE CONSOL	017520	ELLSWORTH	MAHONING	ELLSWORTH SOUTH CONSOL	018253
BRUSH CREEK	PERRY	MCCONNELLSVILLE CONSOL	017520	ELLSWORTH EAST	MAHONING	ELLSWORTH SOUTH CONSOL	018253
BUCK RUN	MORGAN	BUCK RUN CONSOL	018054	ELLSWORTH NORTH	MAHONING	ELLSWORTH NORTH CONSOL	018276
BUCKEYE FORK	MUSKINGUM	CLAYTON CONSOL	015221	ELLSWORTH SOUTH	MAHONING	ELLSWORTH SOUTH CONSOL	018253
BUCKEYE FORK	PERRY	CLAYTON CONSOL	015221	ENOCH	NOBLE	MACKSBURG CONSOL	017519
BUCKEYE LAKE	LICKING	HOMER CONSOL	015227	ENTERPRISE	HOCKING	GORE CONSOL	015224
BUCKEYE LAKE	PERRY	HOMER CONSOL	015227	ESTO	KNOX	GRATIOT-NEWCASTLE CONSOL	018302
BUCKHORN	TUSCARAWAS	CANTON CONSOL	015218	EVERETT	SUMMIT	EVERETT CONSOL	018132
BULAVILLE	GALLIA	CHESIRE CONSOL	017504	EWING	HOCKING	GORE CONSOL	015224
BUSHNELL	ASHTABULA	BUSHNELL-CONNEAUT CONSOL	015217	FAIRFIELD	COLUMBIANA	MIDDLETON	471970
BUTLER	KNOX	PERRYVILLE CONSOL	015235	FAIRVIEW CHURCH	MUSKINGUM	PHILO CONSOL	015236
BUTLER	RICHLAND	PERRYVILLE CONSOL	015235	FALLSBURG	LICKING	GRATIOT-NEWCASTLE CONSOL	018302
BYER	VINTON	HAMDEN CONSOL	018160	FIFTEEN	WASHINGTON	GERMANTOWN CONSOL	018252
BYESVILLE	GUERNSEY	BYESVILLE CONSOL	018062	FINDLAY	HANCOCK	FINDLAY CONSOL	018135
CADIZ	HARRISON	CADIZ CONSOL	018063	FIVEMILE CREEK	HOCKING	GORE CONSOL	015224
CALAIS	MONROE	BARNESVILLE CONSOL	017497	FLINT RIDGE	LICKING	GRATIOT-NEWCASTLE CONSOL	018302
CALDWELL	NOBLE	CALDWELL CONSOL	018064	FLOODWOOD	ATHENS	MILLFIELD CONSOL	015232
CAMBRIDGE	GUERNSEY	PHILO CONSOL	015236	FOREST GLEN	LICKING	GRATIOT-NEWCASTLE CONSOL	018302
CANAAN-MILTON	WAYNE	CANAAN-WAYNE CONSOL	018068	FORK EAST	WASHINGTON	MACKSBURG CONSOL	017519
CANAANVILLE	ATHENS	CHESIRE CONSOL	017504	FRANKLIN	WAYNE	MORELAND-WOOSTER CONSOL	015233
CANAAN-WAYNE	WAYNE	CANAAN-WAYNE CONSOL	018068	FRAZIER	MUSKINGUM	ROSEVILLE CONSOL	015239
CANAL FULTON	STARK	CANAL FULTON CONSOL	018069	FREDERICKTOWN	KNOX	FREDERICKTOWN CONSOL	018141
CANNELVILLE	MUSKINGUM	MCCONNELLSVILLE CONSOL	017520	FREEDOM NORTH	PORTAGE	FREEDOM, WEST CONSOL	018142
CANNELVILLE WEST	MUSKINGUM	MCCONNELLSVILLE CONSOL	017520	FREEDOM WEST	PORTAGE	FREEDOM, WEST CONSOL	018142
CANTON	STARK	CANTON CONSOL	015218	FREEPORT	SANDUSKY	FINDLAY CONSOL	018135
CANTON EAST	STARK	CANTON EAST CONSOL	015219	FRESNO	COSHOCTON	CANTON CONSOL	015218
CANTON WEST	STARK	CANTON CONSOL	015218	FRIENDSVILLE	MEDINA	LAFAYETTE-CANAAN CONSOL	015229
CARBON HILL	HOCKING	GORE CONSOL	015224	FRITZ	MUSKINGUM	PHLO CONSOL	015236
CARBON HILL	PERRY	GORE CONSOL	015224	FROST	ATHENS	FROST CONSOL	018043
CARDINGTON EAST	MORROW	MORROW CONSOL	018257	FROST	WASHINGTON	FROST CONSOL	018043
CARDINGTON SOUTH	MORROW	MORROW CONSOL	018257	FULTONHAM	MUSKINGUM	CLAYTON CONSOL	015221
CAREY	WYANDOT	CAREY CONSOL	017501	FULTONHAM	PERRY	CLAYTON CONSOL	015221
CARLISLE	LORAIN	CARLISLE-OBERLIN CONSOL	018073	FUNK	WAYNE	SPRENG CONSOL	018357
CARROLLTON	CARROLL	CARROLLTON CONSOL	018075	FUNK SOUTH	WAYNE	FUNK SOUTH CONSOL	018354
CARROLLTON NORTH	CARROLL	CARROLLTON CONSOL	018075	GAMBIER	KNOX	HOMER CONSOL	015227
CARTHAGE	ATHENS	FROST CONSOL	018043	GARDEN	ATHENS	GUYSVILLE CONSOL	018159
CARTHAGE	MEIGS	FROST CONSOL	018043	GENEVA	ASHTABULA	GENEVA-SAYBROOK	015223
CAVALLO	KNOX	MONROE-COSHOCTON CONSOL	015233	GERGETOWN NORTH	COLUMBIANA	HOMEWORTH CONSOL	018177
CAYWOOD	WASHINGTON	NEWELL RUN CONSOL	018274	GERMANTOWN	NOBLE	GERMANTOWN CONSOL	018252
CEBEE	LAWRENCE	IRONTON CONSOL	018181	GETAWAY	LAWRENCE	IRONTON CONSOL	018181
CEDAR GROVE	HOCKING	GORE CONSOL	015224	GIBSONBURG	SANDUSKY	FINDLAY CONSOL	018135
CEDAR VALLEY	WAYNE	REEDSBURG CONSOL	015238	GIDDINGS	ASHTABULA	GIDDINGS CONSOL	018147
CENTERVILLE	GUERNSEY	BYESVILLE CONSOL	018062	GILEAD	MORROW	MT GILEAD	490797
CENTERVILLE SOUTH	HOLMES	BIG PRAIRIE CONSOL	018039	GILEAD SOUTH	MORROW	MT GILEAD SOUTH	490859
CHALFANTS	PERRY	CLAYTON CONSOL	015221	GILMORE	TUSCARAWAS	CANTON CONSOL	015218
CHANEYVILLE	MORGAN	BUCK RUN CONSOL	018054	GLASS	MONROE	NEW MATAMORAS CONSOL	018271
CHASEVILLE	NOBLE	BARNESVILLE CONSOL	017497	GLENFORD	PERRY	GRATIOT-NEWCASTLE CONSOL	018302
CHATHAM	MEDINA	CHATHAM CONSOL	017503	GLOUSTER	ATHENS	MILLFIELD CONSOL	015232
CHATHAM NORTH	MEDINA	CHATHAM CONSOL	017503	GOOSE RUN	WASHINGTON	NEWELL RUN CONSOL	018274
CHESAPEAKE	LAWRENCE	IRONTON CONSOL	018181	GORE	HOCKING	GORE CONSOL	015224
CHESTERHILL	MORGAN	CHESIRE CONSOL	017504	GORE	PERRY	GORE CONSOL	015224
CHIPPEWA LAKE	MEDINA	LERROY CONSOL	018209	GOSHEN	TUSCARAWAS	CANTON CONSOL	015218
CLARK	HOLMES	MONROE-COSHOCTON CONSOL	015233	GRADY	JEFFERSON	GOLD CONSOL	018050
CLARKSON	COLUMBIANA	WELLSVILLE CONSOL	018395	GRAFTON	LORAIN	WELLINGTON, NORTH CONSOL	018394
CLAY	MUSKINGUM	CANTON CONSOL	015218	GRAHAM	COSHOCTON	DRESDEN CONSOL	015222
CLAYSVILLE	GUERNSEY	PHILO CONSOL	015236	GRAHAM	MUSKINGUM	DRESDEN CONSOL	015222
CLAYTON	PERRY	CLAYTON CONSOL	015221	GRANDVIEW	WASHINGTON	NEW MATAMORAS CONSOL	018271
CLIFFVILLE	NOBLE	MIDDLE CREEK CONSOL	018245	GRANGER	MEDINA	GRANGER CONSOL	018152
COALDALE	MUSKINGUM	GRATIOT-NEWCASTLE CONSOL	018302	GRANGER	SUMMIT	GRANGER CONSOL	018152
COLEMAN	COLUMBIANA	COLEMAN CONSOL	018090	GRANVILLE	LICKING	HOMER CONSOL	015227
COLLINS EAST	HURON	COLLINS	154050	GRANVILLE SOUTH	LICKING	HOMER CONSOL	015227
COLUMBIA CENTER	LORAIN	STRONGSVILLE-LIVERPOOL CONSOL	015241	GRATOT	LICKING	GRATIOT-NEWCASTLE CONSOL	018302
CONNEAUT	ASHTABULA	BUSHNELL-CONNEAUT CONSOL	015217	GRATIOT SOUTH	MUSKINGUM	GRATIOT-NEWCASTLE CONSOL	018302
CORNING	ATHENS	CORNING CONSOL	017505	GRAVELBANK	WASHINGTON	CHESTERHILL CONSOL	018080
CORNING	PERRY	CORNING CONSOL	017505	GRAYSVILLE	MONROE	GRAYSVILLE CONSOL	017509
COSTONIA	JEFFERSON	ISLAND CREEK CONSOL	018182	GREENFORD	MAHONING	NEW ALBANY CONSOL	018270
COTTAGE HILL	MUSKINGUM	GRATIOT-NEWCASTLE CONSOL	018302	GREENLAND	HOCKING	GORE CONSOL	015224
COULTER	RICHLAND	PERRYVILLE CONSOL	015235	GRIFFIN	MUSKINGUM	PHILO CONSOL	015236

Table 6. Fields Not Officially Recognized by State Regulatory Agencies

Alias Field	County Name	Valid Field Name	Field Code	Alias Field	County Name	Valid Field Name	Field Code
GROUNDHOG CREEK	MEIGS	LEBANON CONSOL	018205	MARENGO	MORROW	MORROW CONSOL	018257
GUILFORD	COLUMBIANA	GLEMAN CONSOL	018090	MARENGO CENTRAL	MORROW	MORROW CONSOL	018257
GUYBORD SOUTH	COLUMBIANA	LISBON CONSOL	018217	MCDONALD EAST	MORROW	MORROW CONSOL	018257
GUYSVILLE	ATHENS	GUYSVILLE CONSOL	018159	MARLBORO	STARK	CANTON EAST CONSOL	015219
HACKNEY	MORGAN	SHARON CONSOL	648033	MARLBORO SOUTH	STARK	CANTON EAST CONSOL	015219
HAMDEN	VINTON	HAMDEN CONSOL	018160	MARTINSBURG SOUTH	LICKING	HOMER CONSOL	015227
HANOVER	ASHLAND	PERRYVILLE CONSOL	015235	MASSILLON	STARK	CANTON CONSOL	015218
HARDY	HOLMES	HARDY CONSOL	018163	MASTERTON	MONROE	GERMANTOWN CONSOL	018252
HARDY	WAYNE	HARDY CONSOL	018163	MAXWELL	HARRISON	CADIZ CONSOL	018063
HARRPERSFIELD	ASHTABULA	HARRPERSFIELD CONSOL	015226	MCCONNELSVILLE	MORGAN	MCCONNELSVILLE CONSOL	017520
HARRISON	KNOX	GRATIOT-NEWCASTLE CONSOL	018302	MCDONALDSVILLE	STARK	CANAL FULTON CONSOL	018069
HARRISONVILLE	MEIGS	CHESHIRE CONSOL	017504	MCGLADE	MUSKINGUM	DRESDEN CONSOL	015222
HARRISVILLE	JEFFERSON	HARRISVILLE CONSOL	018168	MCINTYRE CREEK	JEFFERSON	GOULD CONSOL	018150
HASTINGS	RICHLAND	PERRYVILLE CONSOL	015235	MCKEAN	LICKING	HOMER CONSOL	015227
HAYESVILLE	ASHLAND	PERRYVILLE CONSOL	015235	MCLEISH	ATHENS	CORNING CONSOL	017505
HAYNES	HOCKING	SUGARGROVE CONSOL	015242	MECHANICSBURG	MONROE	SISTERSVILLE CONSOL	018346
HEBRON	LICKING	HOMER CONSOL	015227	MEDINA	MEDINA	MEDINA CONSOL	018243
HEMLOCK	PERRY	GORE CONSOL	015224	MEISERS RUN	WAYNE	MISERS RUN	005894
HEMLOCK GROVE	MEIGS	CHESHIRE CONSOL	017504	MENDON	MERCER	LIMA CONSOL	018214
HENDERSHOT	WASHINGTON	NEWELL RUN CONSOL	018274	MIDDLE CREEK	NOBLE	MIDDLE CREEK CONSOL	018245
HICKMAN	LICKING	MT. ZION CONSOL	017523	MIDDLEPORT	MEIGS	CHESHIRE CONSOL	017504
HOHMAN	WASHINGTON	GERMANTOWN CONSOL	018252	MIDDLETON	COLUMBIANA	SIGNAL CONSOL	018345
HOLMESVILLE	HOLMES	HARDY CONSOL	018163	MIFFLIN	ASHLAND	PERRYVILLE CONSOL	015235
HOMER	LICKING	HOMER CONSOL	015227	MILE RUN	WASHINGTON	CHESTERHILL CONSOL	018080
HOMER NORTH	MEDINA	HOMER NORTH CONSOL	018176	MILL CREEK	COSHOCTON	MONROE-COSHOCTON CONSOL	015233
HOMEWORTH	COLUMBIANA	BEST CONSOL	018037	MILLBROOK SOUTH	WAYNE	STRINGTOWN CONSOL	018371
HOMEWORTH NORTH	COLUMBIANA	BEST CONSOL	018037	MILLERSPORT	FAIRFIELD	HOMER CONSOL	015227
HONESTY	NOBLE	LOWELL CONSOL	018226	MILLERSPORT	PERRY	HOMER CONSOL	015227
HONEY RUN	KNOX	GRATIOT-NEWCASTLE CONSOL	018302	MILLFIELD	ATHENS	MILLFIELD CONSOL	015232
HOPEDALE	MORGAN	BUCK RUN CONSOL	018054	MILLWOOD	KNOX	GRATIOT-NEWCASTLE CONSOL	018302
HOPEWELL	GUERNSEY	CANTON CONSOL	015218	MILTON	MAHONING	CANAAN-WAYNE CONSOL	018068
HORACE WEST	WAYNE	FUNK SOUTH CONSOL	018354	MILTON	WAYNE	CANAAN-WAYNE CONSOL	018068
HOWARD	KNOX	HOMER CONSOL	015227	MILTONSBURG	MONROE	BARNESVILLE CONSOL	017497
HUNTINGTON	MEDINA	WELLINGTON, NORTH CONSOL	018394	MISERS RUN	HOLMES	CANTON CONSOL	015218
INDIAN RUN	HOCKING	CORNING CONSOL	017505	MISERS RUN	WAYNE	CANTON CONSOL	015218
INDIAN RUN	PERRY	CORNING CONSOL	017505	MITCHAM	WASHINGTON	NEWELL RUN CONSOL	018274
IRISH RIDGE	LICKING	GRATIOT-NEWCASTLE CONSOL	018302	MOHICAN	ASHLAND	REEDSBURG CONSOL	015238
IRONTON	LAWRENCE	IRONTON CONSOL	018181	MOHICANVILLE	ASHLAND	LAKE FORK CONSOL	017517
IRVILLE	MUSKINGUM	DRESDEN CONSOL	015222	MONROE	HOLMES	MONROE-COSHOCTON CONSOL	015233
ISLAND CREEK	JEFFERSON	ISLAND CREEK CONSOL	018182	MONROE-COSHOCTON	COSHOCTON	MONROE-COSHOCTON CONSOL	015233
JACKSON	MAHONING	JACKSON NORTH	353114	MONROE-HOLMES	HOLMES	EDLAM CONSOL	017507
JACKSON NORTH	MAHONING	ELLSWORTH NORTH CONSOL	018276	MOORES JUNCTION	WASHINGTON	CHESTERHILL CONSOL	018080
JACKSON NORTH	TRUMBULL	ELLSWORTH NORTH CONSOL	018276	MOOSE RIDGE	MONROE	JACKSON RIDGE CONSOL	018184
JACKSON RIDGE	MONROE	JACKSON RIDGE CONSOL	018184	MORAVILLE	HARRISON	JACKSON CONSOL	018001
JACKSON-NOBLE	NOBLE	MACKSBURG CONSOL	017519	MORELAND	WAYNE	MORELAND-WOOSTER CONSOL	015233
JEFFERSON	ASHTABULA	JEFFERSON CONSOL	018185	MORGAN CENTER	KNOX	HOMER CONSOL	015227
JEFFERSON	WAYNE	JEFFERSON CONSOL	018185	MORRISTOWN	BELMONT	BELMONT CONSOL	018032
JEFFERSON-KNOX	KNOX	HOMER CONSOL	015227	MORRISTOWN WEST	BELMONT	MORRISTOWN CONSOL	018256
JELLOWAY CREEK	KNOX	JELLOWAY CREEK CONSOL	015228	MOUTRIE	COLUMBIANA	HOMEWORTH CONSOL	018177
JEROMEVILLE	ASHLAND	LAKE FORK CONSOL	017517	MOUNT PERRY	PERRY	MT PERRY	009876
JERUSALEM	MONROE	MALAGA CONSOL	018231	MOXAHALA	PERRY	GORE CONSOL	015224
JEWETT	HARRISON	JEWETT CONSOL	018185	MOXAHALA NORTH	PERRY	TRIADELPHIA CONSOL	015244
JOETOWN	MORGAN	SHARON CONSOL	648033	MT BETHEL	TUSCARAWAS	CANTON CONSOL	015218
JUNCTION CITY	PERRY	GORE CONSOL	015224	MT HOPE	HOLMES	CANTON CONSOL	015218
KAUKE	WAYNE	MORELAND-WOOSTER CONSOL	015233	MT PERRY	MUSKINGUM	GRATIOT-NEWCASTLE	015225
KAYLOR RIDGE	HOLMES	EDLAM CONSOL	017507	MT PERRY	PERRY	GRATIOT-NEWCASTLE	015225
KEY	BELMONT	BECKETT CONSOL	018029	MT PLEASANT	HOCKING	UNION FURNACE CONSOL	015245
KILGORE	CARROLL	KILGORE CONSOL	018190	MT VERNON	KNOX	HOMER CONSOL	015227
KILLBUCK	HOLMES	MONROE-COSHOCTON CONSOL	015233	MT ZION	KNOX	GRATIOT-NEWCASTLE	015225
KILLBUCK	HOLMES	MONROE-COSHOCTON CONSOL	015233	MUTTON RUN	MONROE	BENWOOD CONSOL	018034
KILVERT	ATHENS	KILVERT CONSOL	018192	NANKIN	ASHLAND	ORANGE CONSOL	018288
KNOX	GUERNSEY	PHILO CONSOL	015236	NASHPORT	MUSKINGUM	GRATIOT-NEWCASTLE CONSOL	018302
KNOX	KNOX	PHILO CONSOL	015236	NASHVILLE	HOLMES	JELLOWAY CREEK CONSOL	015228
KNOXVILLE	JEFFERSON	ISLAND CREEK CONSOL	018182	NAVARRA	STARK	CANTON CONSOL	015218
KUHN	MONROE	BARNESVILLE CONSOL	017497	NELSONVILLE	ATHENS	GORE CONSOL	015224
LA FAYETTE	MEDINA	LAFAYETTE-CANAAN CONSOL	015229	NEW ALBANY	MAHONING	NEW ALBANY CONSOL	018270
LAGRANGE	LORAIN	WELLINGTON, NORTH CONSOL	018394	NEW ALEXANDRIA	JEFFERSON	GOULD CONSOL	018150
LAGRANGE SOUTH	LORAIN	WELLINGTON, NORTH CONSOL	018394	NEW BEDFORD NE	HOLMES	BALTIMORE CONSOL	005009
LAKE	MUSKINGUM	PHILO CONSOL	015236	NEW BERLIN	STARK	CANTON CONSOL	015218
LAKE FORK CONS	ASHLAND	LAKE FORK CONSOL	017517	NEW BUFFALO	MAHONING	LEWISTON EAST CONSOL	018126
LAKE SOUTH	ASHLAND	BONNET LAKE CONSOL	018043	NEW CUMBERLAND	TUSCARAWAS	CANTON CONSOL	015218
LAKE-ASHLAND	ASHLAND	BONNET LAKE CONSOL	018043	NEW GUILFORD	COSHOCTON	GRATIOT-NEWCASTLE CONSOL	018302
LAKEVILLE	WAYNE	LAKEVILLE CONSOL	018200	NEW LEXINGTON	PERRY	GORE CONSOL	015224
LANCASTER	FAIRFIELD	THURSTON CONSOL	015243	NEW MATAMORAS	WASHINGTON	NEW MATAMORAS CONSOL	018271
LATTSBURG	WAYNE	REEDSBURG CONSOL	015238	NEW PITTSBURG	WAYNE	REEDSBURG CONSOL	015238
LAUREL	HOCKING	SUGARGROVE CONSOL	015242	NEW PLYMOUTH	NEW PLYMOUTH	NEW PLYMOUTH CONSOL	017789
LAWRENCE	WASHINGTON	HOHMAN CONSOL	018174	NEW RUMLEY	HARRISON	SCIO CONSOL	017807
LAYLAND	HOLMES	MONROE-COSHOCTON CONSOL	015233	NEW STRAITSVILLE	HOCKING	GORE CONSOL	015224
LAYMAN	WASHINGTON	LAYMAN CONSOL	018204	NEW STRAITSVILLE	PERRY	GORE CONSOL	015224
LEBANON	MEIGS	LEBANON CONSOL	018205	NEWARK	LICKING	HOMER CONSOL	015227
LEETONIA	COLUMBIANA	LEETONIA CONSOL	018207	NEWARK SOUTH	LICKING	GRATIOT-NEWCASTLE CONSOL	018302
LEITH RUN	WASHINGTON	NEW MATAMORAS CONSOL	018271	NEWCASTLE	COSHOCTON	GRATIOT-NEWCASTLE CONSOL	018302
LENOX	ASHTABULA	GIDDINGS CONSOL	018147	NEWELL RUN	WASHINGTON	ARCHERS FORK CONSOL	018008
LERoy	MEDINA	LEROY CONSOL	018209	NEWVILLE	RICHLAND	PERRYVILLE CONSOL	015235
LEWISTON EAST	MAHONING	LEWISTON EAST CONSOL	018128	NIMSHILLEN	STARK	CANTON EAST CONSOL	015219
LEWISVILLE	MONROE	BARNESVILLE CONSOL	017497	NOTTINGHAM	HARRISON	HATTONIA	005237
LIBERTY NORTH	KNOX	LIBERTY, NORTH CONSOL	018211	OAK GROVE	HOCKING	CREOLA CONSOL	018099
LIBERTY-LICKING	LICKING	HOMER CONSOL	015227	OAKFIELD SOUTH	PERRY	GORE CONSOL	015224
LIMA	ALLEN	LIMA CONSOL	018214	OAKFIELD-SAYRE	PERRY	MCCONNELSVILLE CONSOL	017520
LINDENTREE	CARROLL	CANTON EAST CONSOL	015219	OAKLAND	MUSKINGUM	PHILO CONSOL	015236
LINDENTREE EAST	CARROLL	CANTON EAST CONSOL	015219	OAKTHORPE	FAIRFIELD	CLAYTON CONSOL	015221
LINDSEY	SANDUSKY	FINDLAY CONSOL	018135	OBERLIN	LORAIN	CARLISLE-OBERLIN CONSOL	018073
LINTON	GUERNSEY	CANTON CONSOL	015218	O'CONNORVILLE	PERRY	O'CONNORVILLE	006074
LISBON	COLUMBIANA	LISBON CONSOL	018217	O'CONNORSVILLE	PERRY	GORE CONSOL	015224
LITCHFIELD EAST	MEDINA	CHATHAM CONSOL	017503	OLIVE GREEN	MORGAN	MACKSBURG CONSOL	017519
LITTLE JELLOWAY CREEK	KNOX	HOMER CONSOL	015227	OLIVE GREEN	NOBLE	MACKSBURG CONSOL	017519
LITTLE SCHENCK CREEK	KNOX	JELLOWAY CREEK CONSOL	015228	OLIVE-MEIGS	ATHENS	SUTTON CONSOL	018374
LIVERPOOL	MEDINA	STRONGSVILLE-LIVERPOOL CONSOL	015241	OLIVE-MEIGS	MEIGS	SUTTON CONSOL	018374
LODI	MEDINA	LAFAYETTE-CANAAN CONSOL	015229	OPPERMAN	GUERNSEY	BYESVILLE CONSOL	018062
LOGAN	HOCKING	GORE CONSOL	015224	ORANGE	ASHLAND	ORANGE CONSOL	018288
LOGAN NORTH	HOCKING	GORE CONSOL	015224	ORANGE EAST	ASHLAND	ORANGE CONSOL	018288
LONGSTRETH	HOCKING	DORR RUN CONSOL	018114	ORANGE-POLK	ASHLAND	ORANGE CONSOL	018288
LOUDONVILLE	HOLMES	PERRYVILLE CONSOL	015235	OSAGE	JEFFERSON	ISLAND CREEK CONSOL	018182
LOWELL	WASHINGTON	LOWELL CONSOL	018226	OTSEGO	MUSKINGUM	PHILO CONSOL	015236
LOWER NEWPORT	WASHINGTON	BELLS RUN CONSOL	018031	OXFORD	GUERNSEY	BARNESVILLE CONSOL	017497
LOWER SALEM	WASHINGTON	MACKSBURG CONSOL	017519	OXFORD	TUSCARAWAS	BARNESVILLE CONSOL	017497
MACKSBURG	NOBLE	LOWELL CONSOL	018226	OZARK	MONROE	WOODSFIELD CONSOL	018407
MACKSBURG	WASHINGTON	LOWELL CONSOL	018226	PAINT	HOLMES	CANTON CONSOL	015218
MADISON	LAKE	MADISON-LAKE	005630	PAINT	TUSCARAWAS	CANTON CONSOL	015218
MADISONBURG	WAYNE	MADISONBURG CONSOL	018229	PALMYRA	PORTAGE	PARIS	539833
MADISON-LAKE	LAKE	HARRPERSFIELD CONSOL	015226	PARK SOUTH	CUYAHOGA	SAGAMORE HILLS	006386
MALAGA	BELMONT	CREIGHTON CONSOL	018098	PARK WEST	CUYAHOGA	PARK WEST CONSOL	018294
MALAGA	MONROE	CREIGHTON CONSOL	018098	PAW PAW CREEK	FAIRFIELD	HOMER CONSOL	015227
MALLET CREEK	MEDINA	MALLET CREEK-CHATHAM CONSOL	018232	PAWPAW	WASHINGTON	MACKSBURG CONSOL	017519
MALVERN	CARROLL	CANTON EAST CONSOL	015219	PENFIELD	LORAIN	WELLINGTON, NORTH CONSOL	018394
MALVERN	STARK	CANTON EAST CONSOL	015219	PENFIELD EAST	MEDINA	WELLINGTON, NORTH CONSOL	018394
MANTUA SOUTH	PORTAGE	FREEDOM, WEST CONSOL	018142	PENNSVILLE	MORGAN	CHESHIRE CONSOL	017504

Table 6. Fields Not Officially Recognized by State Regulatory Agencies

Alias Field	County Name	Valid Field Name	Field Code	Alias Field	County Name	Valid Field Name	Field Code
PERRY SOUTH	LICKING	GRATIOT-NEWCASTLE CONSOL	018302	SPENCER	MEDINA	HOMER NORTH CONSOL	018176
PERRY-MUSKINGUM	MUSKINGUM	PHILO CONSOL	015236	SPENCER NORTH	MEDINA	WELLINGTON, NORTH CONSOL	018394
PERRY-STARK	STARK	CANTON CONSOL	015218	SPENCERVILLE	ALLEN	LIMA CONSOL	018224
PERRYSVILLE	ASHLAND	PERRYSVILLE CONSOL	015235	SPLINTERVILLE	KNOX	HOMER CONSOL	015227
PERRYSVILLE WEST	ASHLAND	PERRYSVILLE CONSOL	015235	SPRENG	ASHLAND	SPRENG CONSOL	018357
PERRYSVILLE WEST	RICHLAND	PERRYSVILLE CONSOL	015235	STAFFORD	MONROE	STAFFORD CONSOL	018366
PERRYTON	MUSKINGUM	GRATIOT-NEWCASTLE CONSOL	018302	STANLEYVILLE	WASHINGTON	NEWELL RUN CONSOL	018274
PERRYTON SOUTH	LICKING	GRATIOT-NEWCASTLE CONSOL	018302	STEWART	ATHENS	KILVERT CONSOL	018192
PIERSON	PERRY	SOMERSET CONSOL	018352	STONE CREEK	TUSCARAWAS	CANTON CONSOL	015218
PHILO	MUSKINGUM	PHILO CONSOL	015236	STONE CREEK NORTH	TUSCARAWAS	STONE CREEK CONSOL	018369
PIKE-COSHOCTON	COSHOCTON	GRATIOT-NEWCASTLE CONSOL	018302	STONY POINT	MUSKINGUM	PHILO CONSOL	015236
PIKE-COSHOCTON	LICKING	GRATIOT-NEWCASTLE CONSOL	018302	STRASBURG	TUSCARAWAS	CANTON CONSOL	015218
PIKE-COSHOCTON	MUSKINGUM	GRATIOT-NEWCASTLE CONSOL	018302	STRASBURG WEST	TUSCARAWAS	CANTON CONSOL	015218
PIKE-STARK	STARK	CANTON CONSOL	015218	STRINGTOWN	MUSKINGUM	PHILO CONSOL	015236
PIPESVILLE	KNOX	GRATIOT-NEWCASTLE CONSOL	018302	STRINGTOWN	WAYNE	PHILO CONSOL	015236
PITTSFIELD	LORAIN	CARLISLE-OBERLIN CONSOL	018073	STRONGSVILLE	CUYAHOGA	STRONGSVILLE-LIVERPOOL CONSOL	015241
PLEASANTVILLE	FAIRFIELD	THURSTON CONSOL	015243	SUGAR CREEK	TUSCARAWAS	CANTON CONSOL	015218
PLUM CREEK	LORAIN	STRONGSVILLE-LIVERPOOL CONSOL	015241	SUGARGROVE	FAIRFIELD	SUGARGROVE CONSOL	015242
PLUM RUN	HARRISON	BOWERSTON CONSOL	018045	SUGARGROVE	HOCKING	SUGARGROVE CONSOL	015242
POCKET	STARK	CANTON CONSOL	015218	SUGARTREE	GUERNSEY	CANTON CONSOL	015218
POE	MEDINA	POE CONSOL	018308	SUMMERFIELD	NOBLE	BARNESVILLE CONSOL	017497
POE WEST	MEDINA	LEROUY CONSOL	018209	SUNDALE	PHILO CONSOL	PHILO CONSOL	015236
POMEROY	MEIGS	CHESIRE CONSOL	017504	SUNDALE	MUSKINGUM	PHILO CONSOL	015236
POMEROY NORTH	MEIGS	CHESIRE CONSOL	017504	SUTTON	MEIGS	RUTLAND CONSOL	018332
POOCHVILLE	NOBLE	SHARON CONSOL	648033	SUTTON TOWNSHIP	MEIGS	SUTTON	691364
PORT HOMER	JEFFERSON	ISLAND CREEK CONSOL	018182	SYCAMORE VALLEY	MONROE	HARRIETSVILLE CONSOL	018167
PORTERSVILLE	PERRY	MCCONNELLSVILLE CONSOL	017520	SYKES	NOBLE	SHARON CONSOL	648033
POVERTY RUN	MUSKINGUM	GRATIOT-NEWCASTLE CONSOL	018302	TAGER VALLEY	COSHOCTON	MONROE-COSHOCTON CONSOL	015233
PROCTORVILLE	LAWRENCE	IRONTON CONSOL	018181	TEMPERANCEVILLE	NOBLE	BARNESVILLE CONSOL	017497
PROSPECT	MUSKINGUM	DRESDEN CONSOL	015222	THOMPSON RUN	MUSKINGUM	CLAYTON CONSOL	015221
QUAKER CITY	GUERNSEY	BARNESVILLE CONSOL	017497	THORN	PERRY	GRATIOT-NEWCASTLE CONSOL	018302
RACCOON CREEK	VINTON	NEW PLYMOUTH CONSOL	017789	THORNVILLE	PERRY	HOMER CONSOL	015227
RAINBOW CREEK	WASHINGTON	MACKSBURG CONSOL	017519	THURSTON	FAIRFIELD	HOMER CONSOL	015227
RAVENNA	PORTAGE	RAVENNA-BEST CONSOL	018317	TILTON	LICKING	GRATIOT-NEWCASTLE CONSOL	018302
RAVENNA	STARK	RAVENNA-BEST CONSOL	018317	TIMBER RUN	MUSKINGUM	DRESDEN CONSOL	015222
RAY	VINTON	RAY CONSOL	018318	TIPPECANOE SW	HARRISON	CANTON CONSOL	015218
READING CREEK	ASHLAND	REDHAW CONSOL	018319	TIVOLI CENTER	COSHOCTON	COSHOCTON CONSOL	015233
READING SOUTH	PERRY	GORE CONSOL	015224	TOSCO	LICKING	GRATIOT-NEWCASTLE CONSOL	015225
REDHAW	ASHLAND	REDHAW CONSOL	018319	TORONTO	JEFFERSON	ISLAND CREEK CONSOL	018182
REDHAW NORTH	ASHLAND	REDHAW CONSOL	018319	TRACY	TUSCARAWAS	CANTON CONSOL	015218
REEDSBURG	WAYNE	REEDSBURG CONSOL	015238	TRIADELPHIA	MORGAN	MCCONNELLSVILLE CONSOL	017520
REFORM	LICKING	GRATIOT-NEWCASTLE CONSOL	018302	TRUMBULL	ASHTABULA	HARTSGROVE WEST	005719
REMSEN CORNERS	MEDINA	GRANGER CONSOL	018152	TUNNEL HILL	COSHOCTON	DRESDEN CONSOL	015222
RENDVILLE	PERRY	CORNING CONSOL	017505	TURKEY RIDGE	KNOX	EDLAM CONSOL	017507
RICHARD-HOLMES	HOLMES	MONROE-COSHOCTON CONSOL	015233	TURNER	VINTON	SUGARGROVE CONSOL	015242
RIDGEVILLE	LORAIN	AVON CONSOL	018015	TYMOCHTEE	WYANDOT	CAREY CONSOL	017501
RINARD MILLS	MONROE	HOHMAN CONSOL	018174	UNION FURNACE	ATHENS	UNION FURNACE CONSOL	015245
RINE CORNERS	COSHOCTON	GRATIOT-NEWCASTLE CONSOL	018302	UNION FURNACE	HOCKING	UNION FURNACE CONSOL	015245
RINGGOLD	MORGAN	MCCONNELLSVILLE CONSOL	017520	UNION FURNACE CONSOLIDATED	ATHENS	ATHENS GORE CONSOL	
RINGGOLD EAST	MORGAN	MCCONNELLSVILLE CONSOL	017520	UNION FURNACE CONSOLIDATED	HOCKING	GORE CONSOL	
RIPLEY	HOLMES	BIG PRAIRIE CONSOL	018039	UNION-KNOX	KNOX	MONROE-COSHOCTON CONSOL	015233
RISLEY	MEDINA	CHATHAM CONSOL	017503	UNIONVILLE	HARRISON	CADIZ CONSOL	018063
ROBERTS	MUSKINGUM	ROSEVILLE CONSOL	015219	UTICA	LICKING	HOMER CONSOL	015227
ROBERTSVILLE NORTH	STARK	CANTON EAST CONSOL	015219	VALLEY RUN	LICKING	GRATIOT-NEWCASTLE CONSOL	018302
ROSCOE	COSHOCTON	MONROE-COSHOCTON CONSOL	015233	VAN WERT	VAN WERT	LIMA CONSOL	018214
ROSE	CARROLL	LINDENTREE	005606	VANATTA	LICKING	MT. ZION CONSOL	017523
ROSE FARM	PERRY	ROSEVILLE CONSOL	015239	VENEDOCIA	VAN WERT	LIMA CONSOL	018214
ROSE HILL	MORGAN	CHESTERHILL CONSOL	018080	VERMILLION	ERIE	PERRYSVILLE CONSOL	015235
ROSEVILLE	MUSKINGUM	ROSEVILLE CONSOL	015239	WAGSTAFF	LICKING	MT. ZION CONSOL	017523
ROSWELL NORTH	TUSCARAWAS	CANTON CONSOL	015218	WALHONDING	COSHOCTON	MONROE-COSHOCTON CONSOL	015233
ROWLAND	MORGAN	SHARON CONSOL	648033	WALNUT	FAIRFIELD	HOMER CONSOL	015227
ROYAL	VINTON	CREOLA CONSOL	018099	WALSER	PERRY	GRATIOT-NEWCASTLE CONSOL	018302
RUCKLAND	ALLEN	LIMA CONSOL	018214	WARNER	WASHINGTON	LOWELL CONSOL	018226
RURALDALE	MUSKINGUM	SHARON CONSOL	648033	WASHINGTONVILLE	WASHINGTON	LEETONIA CONSOL	018207
RUSHVILLE	FAIRFIELD	GORE CONSOL	015224	WATERFORD SE	WASHINGTON	SHARON CONSOL	648033
RUSHVILLE	PERRY	GORE CONSOL	015224	WATERLOO	GALLIA	AID CONSOL	015215
RUSHVILLE NORTH	FAIRFIELD	CLAYTON CONSOL	015221	WAYNESBURG	CARROLL	CANTON EAST CONSOL	015219
RUTLAND	GALLIA	CHESIRE CONSOL	017504	WAYNESBURG	VAN WERT	CANTON EAST CONSOL	015219
RUTLAND	MEIGS	CHESIRE CONSOL	017504	WELCOME	HOLMES	HARDY CONSOL	018163
SALEM	PERRY	GORE CONSOL	015224	WELLINGTON EAST	LORAIN	WELLINGTON, NORTH CONSOL	018394
SALEM NORTH	GUERNSEY	CANTON CONSOL	015218	WELLINGTON NORTH	LORAIN	WELLINGTON, NORTH CONSOL	018394
SALEM WEST	WAYNE	CANAAN-WAYNE CONSOL	018068	WELLSVILLE	COLUMBIANA	WELLSVILLE CONSOL	018395
SALISBURY	MEIGS	CHESIRE CONSOL	017504	WHEELING	BELMONT	HARRISVILLE CONSOL	018168
SALTILLA	PERRY	CLAYTON CONSOL	015221	WHIPPLE	WASHINGTON	MACKSBURG CONSOL	017519
SAND HILL	WASHINGTON	NEWELL RUN CONSOL	018274	WHIPPLE SOUTH	WASHINGTON	NEWELL RUN CONSOL	018274
SAND RUN	HOLMES	MONROE-COSHOCTON CONSOL	015233	WHITAKER	MONROE	GRAYSVILLE CONSOL	018058
SANDYVILLE	TUSCARAWAS	CANTON CONSOL	015218	WHITTEN RUN	MONROE	HOHMAN CONSOL	018174
SANTOY	MORGAN	MCCONNELLSVILLE CONSOL	017520	WHITTEN RUN	WASHINGTON	HOHMAN CONSOL	018174
SAPPS RUN	KNOX	HOMER CONSOL	015227	WHITTESEY NORTH	MEDINA	CHATHAM CONSOL	017503
SARAHVILLE	NOBLE	SHARON CONSOL	648033	WILKINS RUN	LICKING	HOMER CONSOL	015227
SAYBROOK	ASHTABULA	GENEVA-SAYBROOK	015223	WILLOWOOD	LAWRENCE	AID CONSOL	015215
SCIO	HARRISON	SCIO CONSOL	017807	WILLS	GUERNSEY	BARNESVILLE CONSOL	017497
SCOTT RUN	CARROLL	SCIO CONSOL	017807	WILLSHIRE	MERCER	LIMA CONSOL	018214
SCOTT RUN	HARRISON	SCIO CONSOL	017807	WILLSHIRE	VAN WERT	LIMA CONSOL	018214
SELDOM SEEN	VINTON	BOLINS MILLS CONSOL	019042	WINDING FORK	COSHOCTON	GRATIOT-NEWCASTLE CONSOL	018302
SENECA	BELMONT	BARNESVILLE CONSOL	017497	WINDSOR	ASHTABULA	WINDSOR MILLS	005780
SENECA	MONROE	BARNESVILLE CONSOL	017497	WINGET RUN	WASHINGTON	HOHMAN CONSOL	018174
SENECAVILLE	GUERNSEY	BARNESVILLE CONSOL	017497	WOLF CREEK	MORGAN	CHESTERHILL CONSOL	018080
SENECAVILLE	NOBLE	BARNESVILLE CONSOL	017497	WOLF CREEK	WASHINGTON	CHESTERHILL CONSOL	018080
SENECAVILLE EAST	GUERNSEY	SENECAVILLE CONSOL	018340	WOLF RUN	JEFFERSON	AMSTERDAM CONSOL	018005
SENECAVILLE EAST	NOBLE	SENECAVILLE CONSOL	018340	WOODBURY SOUTH	MORROW	MORROW CONSOL	018257
SENECAVILLE NORTH	GUERNSEY	SHARON CONSOL	648033	WOODSFIELD	MONROE	BARNESVILLE CONSOL	017497
SEVILLE	MEDINA	CANAAN-WAYNE CONSOL	019068	WOOSTER	WAYNE	MORELAND-WOOSTER CONSOL	015233
SHADE	ATHENS	CHESIRE CONSOL	017504	WOOSTER NORTH	WAYNE	JEFFERSON CONSOL	356812
SHARON	NOBLE	SHARON CONSOL	648033	WORTHINGTON	RICHLAND	PERRYSVILLE CONSOL	015235
SHARON CENTER	MEDINA	POE CONSOL	018308	YELLOW CREEK	JEFFERSON	ISLAND CREEK CONSOL	018182
SHARPSBURG	ATHENS	CHESIRE CONSOL	017504	YOKER CREEK	NOBLE	BARNESVILLE CONSOL	017497
SHEARER	COSHOCTON	MONROE-COSHOCTON CONSOL	015233	YORK NORTH	MEDINA	MEDINA CONSOL	018243
SHEETS RUN	WASHINGTON	ARCHERS FORK CONSOL	018008	YORKTOWN	TUSCARAWAS	CANTON CONSOL	015218
SIGAFOS RUN	HOLMES	JELLOWAY CREEK CONSOL	015228	ZALESKI NORTH	VINTON	NEW PLYMOUTH CONSOL	017789
SIGNAL	COLUMBIANA	SIGNAL CONSOL	018345	ZOARVILLE	TUSCARAWAS	CANTON CONSOL	015218
SIPRO CREEK	STARK	CANTON CONSOL	015218				
SISTERSVILLE	MONROE	SISTERSVILLE CONSOL	018346				
SISTERSVILLE	WASHINGTON	SISTERSVILLE CONSOL	018346				
SIVERLY	VINTON	CREOLA CONSOL	018099				
SIXMILE	BELMONT	BELMONT CONSOL	018032				
SLATER RUN	RICHLAND	PERRYSVILLE CONSOL	015235				
SLIGO	GUERNSEY	SLIGO CONSOL	018348				
SMITHVILLE	WAYNE	MADISONBURG CONSOL	018229				
SNYRNA	GUERNSEY	CANTON CONSOL	015218				
SNYDER	MAHONING	JEWETT CONSOL	018186				
SODOM	MUSKINGUM	DRESDEN CONSOL	015222				
SOMERSET	PERRY	SOMERSET CONSOL	018352				
SOMERSET SOUTH	PERRY	CLAYTON CONSOL	015221				
SONORA	MUSKINGUM	PHILO CONSOL	015236				
SPARTA EAST	STARK	CANTON CONSOL	015218				
SPELLACY	HOLMES	JELLOWAY CREEK CONSOL	015228				
				OKLAHOMA			
				ABELL NW	LOGAN	ELK HORN SOUTH	219477
				ADA	PONTOTOC	ADA DISTRICT	002892
				ADAMS	HUGHES	ADAMS DISTRICT	003481
				ADAMS NW	HUGHES	VIEWKODA DISTRICT NORTH	761796
				ADAMS SQ	PAWNE	TERLON NORTH	701728
				ADAMSON	GRADY	WETWOOD	140192
				AGAWA EAST	LINCOLN	AGRA NORTH	005124
				AGRA DISTRICT NORTH	TULSA	TULSA DISTRICT	720718
				AIRPORT	WOODWARD	WAYOKNA NE	753123
				ALABASTER SE	PITTSBURG	MCALESTER SE	456159
				ALDERSON SOUTH			

Table 6. Fields Not Officially Recognized by State Regulatory Agencies

Alias Field	County Name	Valid Field Name	Field Code	Alias Field	County Name	Valid Field Name	Field Code
ALEDO NW	DEWEY	PUTNAM	575633	BETHEL WEST	SEMINOLE	BETHEL	058897
ALEX	GRADY	ALEX NW	009340	BETTS	OSAGE	ATLANTIC	029599
ALEX EAST	GRADY	GOLDEN TREND	278587	BETTS RAPP	OKMULGEE	TIGER FLATS	707603
ALEX SE	GRADY	CHITWOOD	140192	BETTS-RAPP WEST	OKFUSKEE	OKFUSKEE DISTRICT EAST	521991
ALEX SOUTH	GRADY	CHITWOOD	140192	BIG BEND SOUTH	OSAGE	BIG BEND	060943
ALINE EAST	ALFALFA	RINGWOOD	602225	BIG HORSE DISTRICT	OSAGE	DOMES-POND CREEK	196518
ALINE SOUTH	MAJOR	RINGWOOD	602225	BIGHEART	OSAGE	BARNSDALL	040001
ALLEN	HUGHES	ALLEN DISTRICT	011231	BILBO	MARSHALL	MADILL	439876
ALLEN	PONTOTOC	ALLEN DISTRICT	011231	BILBY	WAGONER	BILBY DISTRICT	064322
ALLEN	SEMINOLE	ALLEN DISTRICT	011231	BILLINGSLEA	CREEK	IRON POST	348626
ALLEN & PARKER	BEAVER	BALKO SOUTH	036467	BINGER EAST	CADDO	BINGER	065004
ALLEN & PARKER NORTH	BEAVER	BALKO SOUTH	036467	BINGER SE	CADDO	BINGER NE	065066
ALLEN EAST	HUGHES	ALLEN DISTRICT	011231	BINGER WEST	CADDO	EAKLY-WEATHERFORD TREND	010255
ALMA NE	STEPHENS	SHO-VEL-TUM	653086	BISHOP NW	ELLIS	BISHOP	066120
ALMA NORTH	STEPHENS	SHO-VEL-TUM	653086	BISHOP SE	ELLIS	BISHOP	066120
ALMA SW	STEPHENS	SHO-VEL-TUM	653086	BISHOP SOUTH	ELLIS	BISHOP	066120
ALMEDA NW	OSAGE	DOMES-POND CREEK	196518	BISON EAST	GARFIELD	SOONER TREND	665959
ALPHA EAST	KINGFISHER	OKARCHE NW	521284	BISON NE	GARFIELD	SOONER TREND	665959
ALSUMA	TULSA	ALSUMA DISTRICT	013153	BISON NORTH	GARFIELD	SOONER TREND	665959
ALTONA SE	KINGFISHER	ALTONA	013928	BISON NW	GARFIELD	SOONER TREND	665959
ALTONA SW	BLAINE	WATONGA-CHICKASHA TREND	751774	BISON SW	GARFIELD	SOONER TREND	665959
ALTONA SW	CANADIAN	WATONGA-CHICKASHA TREND	751774	BISON WEST	GARFIELD	SOONER TREND	665959
ALVA SE	WOODS	CHEROKEE WEST	135976	BIXBY	TULSA	BIXBY-JENKS DISTRICT	067396
AMABEL	PAYNE	MARCH	446262	BLACK BEAR CREEK	STEPHENS	KNOX	384106
AMBER EAST	GRADY	AMBER NE	015416	BLACKWELL EAST	KAY	AUTWINE WEST	031211
AMES NE	MAJOR	SOONER TREND	665959	BLANCHARD SE	MCCLAIN	WASHINGTON DISTRICT	750271
AMES NW	MAJOR	RINGWOOD	602225	BLANCHARD SOUTH	MCCLAIN	WASHINGTON DISTRICT	750271
AMES SE	MAJOR	RINGWOOD	602225	BLANTON SOUTH	GARFIELD	SOONER TREND	665959
AMES WEST	MAJOR	RINGWOOD	602225	BLOCKER SE	PITTSBURG	KINTA	380610
ANADARKO	CADDO	EAKLY-WEATHERFORD TREND	010255	BLOCKER SOUTH	PITTSBURG	KINTA	380610
ANTELOPE NE	NOBLE	ANTELOPE NW	020283	BLUE HILL	MCCLAIN	WASHINGTON DISTRICT	750271
ANTIOCH DISTRICT SOUTH	GARVIN	ANTIOCH SOUTH	021089	BLUE RIBBON	MCCLAIN	WASHINGTON DISTRICT	750271
ANTIOCH EAST	GARVIN	ANTIOCH DISTRICT EAST	020872	BLUFF CITY	JEFFERSON	SEAY	641879
ANTIOCH SE	GARVIN	ANTIOCH DISTRICT EAST	020872	BLUTCHER	OKLAHOMA	BLUCHER	074723
ANTIOCH SW	GARVIN	GOLDEN TREND	278587	BOILING SPRINGS NW	WOODWARD	WOODWARD NORTH	778499
ARA	STEPHENS	SHO-VEL-TUM	653086	BOKSLORE	MCCLAIN	KINTA	380610
ARA NORTH	STEPHENS	SHO-VEL-TUM	653086	BOKOSHE EAST	LE FLORE	KINTA	380610
ARA NW	STEPHENS	SHO-VEL-TUM	653086	BOOCH	MUSKOGEE	BALD HILL	035878
ARAPAHO NW	CUSTER	ARAPAHO	022975	BOOCH SAND	MUSKOGEE	BALD HILL	035878
ARBUCKLE	MARSHALL	ISOM SPRINGS	349649	BOWDEN	WOODS	RED FORK DISTRICT	590832
ARCADIA NE	OKLAHOMA	COON CREEK	159475	BOWDEN	TULSA	RED FORK DISTRICT	590832
ARMOUR WEBB	GRANT	WEBB	753953	BOWRING	OSAGE	DOMES-POND CREEK	196518
ARNETT NORTH	ELLIS	SHATTUCK	648467	BOWRING WEST	OSAGE	DOMES-POND CREEK	196518
ARNETT SCHOOL EAST	CREEK	WELLSTON WEST	757828	BOYD NE	BEAVER	DOMBEY	196239
ARNO	OKMULGEE	IRON POST	348626	BOYD SE	BEAVER	CAMRICK GAS AREA	116127
ARNO SE	CREEK	IRON POST	348626	BOYLE	MUSKOGEE	BALD HILL	035878
ARNO WEST	CREEK	IRON POST	348626	BRACE EAST	WOODS	AVARD NW	031490
ARNO WEST	OKFUSKEE	IRON POST	348626	BRACE NE	WOODS	AVARD NW	031490
ARPELAR SE	PITTSBURG	PINE HOLLOW SOUTH	556791	BRADLEY	BRADLEY	GOLDEN TREND	278587
ATLANTIC EAST	OSAGE	ATLANTIC	029599	BRADLEY DISTRICT	GARVIN	GOLDEN TREND	278587
ATWOOD NE	HUGHES	ATWOOD NORTH	030095	BRADLEY DISTRICT	GRADY	GOLDEN TREND	278587
ATWOOD SOUTH	HUGHES	GERTY NW	270665	BRADLEY DISTRICT EAST	MCCLAIN	GOLDEN TREND	278587
AUTWINE NE	KAY	GARRETT NW	266425	BRADLEY DISTRICT NORTH	GRADY	GOLDEN TREND	278587
AUTWINE SOUTH	KAY	TONKAWA	712851	BRADLEY DISTRICT SE	GRADY	GOLDEN TREND	278587
AVARD	WOODS	AVARD NW	031490	BRADLEY EAST	MCCLAIN	GOLDEN TREND	278587
AVARD NORTH	WOODS	AVARD NW	031490	BRADLEY NE	GRADY	CURTY SW	175131
AVARD SW	WOODS	WAYNOKA NE	753123	BRADLEY NORTH	GRADY	GOLDEN TREND	278587
AVARD WEST	WOODS	AVARD NW	031490	BRADLEY NW	GRADY	GOLDEN TREND	278587
AVERY SOUTH	LINCOLN	SKELLYVILLE (NEW)	000814	BRADLEY SE	GRADY	GOLDEN TREND	278587
AVOCA	POTTAWATOMIE	ST LOUIS	674097	BRADLEY SOUTH	GRADY	GOLDEN TREND	278587
AYLESWORTH NORTH	MARSHALL	AYLESWORTH	032552	BRADLEY SW	GRADY	GOLDEN TREND	278587
AYLESWORTH NW	MARSHALL	AYLESWORTH	032552	BRADLEY WEST	GRADY	GOLDEN TREND	278587
AYLESWORTH SE	BRYAN	AYLESWORTH DISTRICT SE	032583	BRADY EAST	GARVIN	HOOVER	331362
AZTEC	OKFUSKEE	HENRYETTA DISTRICT	317046	BRADY NE	GARVIN	HOOVER	331362
AZTEC	OKMULGEE	HENRYETTA DISTRICT	317046	BRADY SE	GARVIN	HOOVER	331362
BACKIUS	OSAGE	DOMES-POND CREEK	196518	BRAMAN EAST	KAY	BLACKWELL-NEWKIRK GAS AREA	011069
BAIRD	COTTON	WALTERS DISTRICT	747419	BRAMAN SE	KAY	BRAMAN DISTRICT SE	088116
BAIRD	STEPHENS	WALTERS DISTRICT	747419	BRANSTETTER	OSAGE	BRANSTETTER DISTRICT	095077
BAKER	LINCOLN	SKELLYVILLE (NEW)	000814	BREATHWAITE NW	WASHITA	BREATHWAITE	000437
BAKER SW	LINCOLN	SKELLYVILLE (NEW)	000814	BREATHWAITE WEST	WASHITA	BREATHWAITE	000437
BALKO	BEAVER	BALKO SOUTH	036467	BRECKENRIDGE	GARFIELD	ENID NE	225553
BALKO EAST	BEAVER	BALKO SOUTH	036467	BRECKENRIDGE NORTH	GARFIELD	ENID NE	225553
BALKO SE	BEAVER	BALKO SOUTH	036467	BRECKENRIDGE NW	GARFIELD	ENID NE	225553
BALTIMORE NORTH	OKFUSKEE	TIGER FLATS	707603	BRECKENRIDGE SW	GARFIELD	ENID NE	225553
BALTIMORE NORTH	OKMULGEE	TIGER FLATS	707603	BRIDGEPORT SOUTH	CADDO	LOOKEBA EAST	428651
BANNER	KAY	GARRETT NW	266425	BRIDGEPORT SW	CADDO	BRIDGEPORT	091588
BANNER DISTRICT	KAY	GARRETT NW	266425	BRIDGEPORT WEST	BLAINE	BRIDGEPORT	091588
BANNER SCHOOL SW	LINCOLN	CHANDLER NW	132194	BRIDGEPORT WEST	CADDO	BRIDGEPORT	091588
BANNER WEST	KAY	GARRETT NW	266425	BRISTOW DISTRICT NORTH	CREEK	BRISTOW NORTH	092735
BARR	GARFIELD	SOONER TREND	665959	BRITTON NORTH	OKLAHOMA	BRITTON	092952
BARR NE	GARFIELD	SOONER TREND	665959	BRITTON SOUTH (OSWEGO)	OKLAHOMA	BRITTON SOUTH	093045
BARR SE	GARFIELD	SOONER TREND	665959	BROCK WEST	CARTER	HEWITT	319464
BARR SOUTH	GARFIELD	SOONER TREND	665959	BROKEN ARROW	TULSA	BROKEN ARROW DISTRICT	093603
BARR SW	GARFIELD	SOONER TREND	665959	BROOKEN A	PITTSBURG	BROOKEN	094054
BARR WEST	GARFIELD	SOONER TREND	665959	BROOKEN B	PITTSBURG	BROOKEN	094054
BARTLESVILLE	OSAGE	BARTLESVILLE-DEWEY	041458	BROOKEN C	PITTSBURG	BROOKEN	094054
BARTLESVILLE	WASHINGTON	BARTLESVILLE-DEWEY	041458	BROOKINS	OKMULGEE	BRINTON	092456
BARTLETT	MCINTOSH	COALTON	150206	BROWN WEST	GARFIELD	SOONER TREND	665959
BARTLETT	OKMULGEE	COALTON	150206	BROYLES EAST	PAYNE	BROYLES	096703
BAYOU	CARTER	HEWITT	319464	BRUCE EAST	CREEK	BRUCE DISTRICT EAST	096827
BEAVER	STEPHENS	MARLOW DISTRICT	448649	BRUNER-VERN	TULSA	RED FORK DISTRICT	590832
BEAVER NW	GRADY	MARLOW DISTRICT	448649	BRYANT NE	OKMULGEE	HENRYETTA DISTRICT	317046
BEAVER SE	STEPHENS	MARLOW DISTRICT	448649	BUCKNER	HUGHES	ADAMS DISTRICT	003481
BEAVER-PANHANDLE	BEAVER	MOCANE-LAVERNE GAS AREA	480070	BUCKEY	OKFUSKEE	CASTLE EAST	124838
BEAVER-PANHANDLE WEST	BEAVER	MOCANE-LAVERNE GAS AREA	480070	BUFFALO SOUTH	HARPER	MOCANE-LAVERNE GAS AREA	480070
BEBEE	PONTOTOC	BEBEE-KONAWA SW	050565	BURBANK SOUTH	OSAGE	BURBANK	103663
BEBEE EAST (OLD)	PONTOTOC	BEBEE-KONAWA SW	050565	BURLINGTON SE	ALFALFA	DRIFTWOOD SW	202734
BEBEE NORTH	POTTAWATOMIE	BEBEE-KONAWA SW	050565	BURNS	COMANCHE	MARLOW DISTRICT	448649
BEBEE NORTH	SEMINOLE	BEBEE-KONAWA SW	050565	BURNS	GRADY	MARLOW DISTRICT	448649
BEBEE	PONTOTOC	BEBEE-KONAWA SW	050565	BURNS	STEPHENS	MARLOW DISTRICT	448649
BEBE	OKMULGEE	BEBEE-KONAWA SW	050565	BURNS FLAT SW	WASHITA	BURNS FLAT	057210
BETS-RAPP	OKFUSKEE	TIGER FLATS	707603	BURNS WEST	COMANCHE	STERLING	679832
BETS-RAPP WEST	OKFUSKEE	OKFUSKEE DISTRICT EAST	521991	BUTCHER	PAYNE	INGALLS	345975
BEGGS	OKMULGEE	BEGGS DISTRICT	052239	BUTLER	MUSKOGEE	YAHOLA DISTRICT	784891
BEGGS DISTRICT NORTH	OKMULGEE	BEGGS DISTRICT	052239	BUTLER (NEW)	MUSKOGEE	COLE DISTRICT	152469
BEGGS DISTRICT SOUTH	OKMULGEE	BEGGS DISTRICT	052239	BUTLER (NEW)	MUSKOGEE	COLE DISTRICT	152469
BEGGS SOUTH	OKMULGEE	BEGGS DISTRICT	052239	BUTLER-CUSTER NW	CUSTER	HAMMON EAST	000293
BELLVUE SOUTH	CREEK	BELLVUE SOUTH	054571	BUTLER-CUSTER SW	CUSTER	CARPENTER NE	121256
BELLEVUE SOUTH	CREEK	BELLVUE SOUTH	054571	BUTNER NW	SEMINOLE	CROMWELL SOUTH	171302
BELMONT	OSAGE	DOMES-POND CREEK	196518	BUTNER SW	SEMINOLE	WEMOKA DISTRICT NORTH	761796
BERLIN	ROGER MILLS	CARPENTER	121242	BU-VI-BAR	NOBLE	SAMS	627541
BERLIN EAST	BECKHAM	CARPENTER	121242	BYARS	MCCLAIN	BYARS NE	108678
BERLIN NE	BECKHAM	CARPENTER	121242	BYARS	POTTAWATOMIE	BYARS NE	108678
BERLIN NORTH	ROGER MILLS	CHEYENNE WEST	137681	BYARS NORTH	POTTAWATOMIE	BYARS NE	108678
BERLIN NW	ROGER MILLS	CHEYENNE WEST	137681	BYARS TOWNSITE	MCCLAIN	BYARS EAST	108647
BERLIN WEST	ROGER MILLS	CHEYENNE WEST	137681	BYARS WEST	MCCLAIN	BYARS SW	108771
BESSIE	WASHITA	BREATHWAITE	000437	BYNG	PONTOTOC	BYNG WEST	004356
BESSIE NORTH	WASHITA	BREATHWAITE	000437				

Table 6. Fields Not Officially Recognized by State Regulatory Agencies

Alias Field	County Name	Valid Field Name	Field Code	Alias Field	County Name	Valid Field Name	Field Code
BYNG NE	PONTOTOC	ALLEN DISTRICT	011231	CHESTER NORTH	MAJOR	CHESTER WEST	136751
BYNG NORTH	PONTOTOC	ALLEN DISTRICT	011231	CHEYARHA	SEMINOLE	SEMINOLE	643956
BYRON NW	SEMINOLE	ALLEN DISTRICT	011231	CHEYARHA SW	SEMINOLE	SEMINOLE	643956
BYRON SW	ALFALFA	AMORITA SOUTH	016377	CHEYENNE EAST	ROGER MILLS	STRONG CITY DISTRICT	010199
CACHE CREEK EAST	COTTON	CACHE CREEK	111291	CHEYENNE NW	ROGER MILLS	CHEYENNE WEST	137681
CADDO DEEP	CARTER	CADDO	111539	CHEYENNE SW	ROGER MILLS	CHEYENNE WEST	137681
CADDO NORTH	CARTER	CADDO	111539	CHEYENNE VALLEY EAST	MAJOR	CHEYENNE VALLEY	137278
CALUMET	CANADIAN	WATONGA-CHICKASHA TREND	751774	CHEYENNE VALLEY NE	MAJOR	CHEYENNE VALLEY	137278
CALUMET NW	CANADIAN	WATONGA-CHICKASHA TREND	751774	CHEYENNE VALLEY NORTH	MAJOR	CHEYENNE VALLEY	137278
CALVIN	HUGHES	CALVIN SOUTH	114267	CHEYENNE VALLEY SE	MAJOR	CHEYENNE VALLEY	137278
CALVIN NE	HUGHES	SHADY GROVE WEST	646638	CHEYHARA SW	SEMINOLE	SEMINOLE	643956
CAMP CREEK NW	HUGHES	CALVIN SOUTH	114267	CHICKASHA NE	GRADY	WATONGA-CHICKASHA TREND	751774
CAMP CREEK SW	BEAVER	PUTNAM	575633	CHICKASHA NORTH	GRADY	WATONGA-CHICKASHA TREND	751774
CAMP NW	DEWEY	PUTNAM	575633	CHICKASHA NW	GRADY	WATONGA-CHICKASHA TREND	751774
CAMP SE	DEWEY	VICI SW	737581	CHICKASHA SE	GRADY	WATONGA-CHICKASHA TREND	751774
CAMPBELL EAST	LE FLORE	CAMERON	114670	CHICKEN FARM	MUSKOGEE	MUSKOGEE DISTRICT	495323
CAMPBELL NORTH	CARTER	SHO-VEL-TUM	653086	CHILDERS LAKE DISTRICT	WAGONER	MCCRACKEN DISTRICT	458515
CAMPBELL SOUTH	STEPHENS	SHO-VEL-TUM	653086	CHILES RANCH	COAL	CHILES DOME	138766
CAMPBELL WEST	BEAVER	MOCANE-LAVERNE GAS AREA	480070	CHISM	MCCLAIN	BYARS NE	108678
CAMRICK	BEAVER	MOCANE-LAVERNE GAS AREA	480070	CHITWOOD SW	GRADY	CHITWOOD NW	140254
CAMRICK EAST	TEXAS	MOCANE-LAVERNE GAS AREA	480070	CHITWOOD WEST	GRADY	CHITWOOD NW	140254
CAMRICK SE	TEXAS	SHO-VEL-TUM	653086	CLAGGETT	NOWATA	NOWATA-CLAGGETT	513982
CANADIAN (OLD)	PITTSBURG	SHO-VEL-TUM	653086	CLARITA	COAL	CLARITA DISTRICT	145354
CANADIAN NE	PITTSBURG	CAMPBELL	115538	CLARKSVILLE SW	WAGONER	TAFT DISTRICT	695853
CANADIAN SOUTH	PITTSBURG	CAMPBELL	115538	CLAUD	STEPHENS	SHO-VEL-TUM	653086
CANFIELD	PAWNEE	CAMPBELL	115538	CLEAR LAKE	BEAVER	CLEAR LAKE DISTRICT	147245
CANTON EAST	BLAINE	CEDARDALE NE	128365	CLEARVIEW	OKFUSKEE	CLEARVIEW DISTRICT	147524
CANTON SOUTH	BLAINE	CEDARDALE NE	128365	CLEARVIEW DISTRICT NW	OKFUSKEE	CLEARVIEW DISTRICT	147524
CANTON SW	DEWEY	CAMRICK DISTRICT	116065	CLEARVIEW EAST	OKFUSKEE	CLEARVIEW DISTRICT	147524
CANUTE EAST	DEWEY	CAMRICK DISTRICT	116065	CLEARVIEW NW	OKFUSKEE	CLEARVIEW DISTRICT	147524
CANYON CITY SW	WASHITA	CAMRICK DISTRICT	116065	CLEARVIEW SE	OKFUSKEE	LYONS-QUINN	436457
CANYON CITY SW	CADDO	CANADIAN	116282	CLEARVIEW SOUTH	OKFUSKEE	CLEARVIEW DISTRICT	147524
CAPTAIN CREEK SW	CANADIAN	CANADIAN	116282	CLEARVIEW SW	OKFUSKEE	CLEARVIEW DISTRICT	147524
CARLETON NE	OKLAHOMA	REAMS SE	589344	CLEARVIEW SW	OKFUSKEE	CLEARVIEW DISTRICT	147524
CARLETON SE	BLAINE	BLACKBURN EAST	068771	CLEARVIEW SW	OKFUSKEE	CLEARVIEW DISTRICT	147524
CARLTON NE	BLAINE	WATONGA-CHICKASHA TREND	751774	CLEARVIEW SW	OKFUSKEE	CLEARVIEW DISTRICT	147524
CARMEN EAST	ALFALFA	WATONGA-CHICKASHA TREND	751774	CLEARVIEW SW	OKFUSKEE	CLEARVIEW DISTRICT	147524
CARMEN NE	ALFALFA	WATONGA-CHICKASHA TREND	751774	CLEARVIEW SW	OKFUSKEE	CLEARVIEW DISTRICT	147524
CARMEN NORTH	ALFALFA	WATONGA-CHICKASHA TREND	751774	CLEARVIEW SW	OKFUSKEE	CLEARVIEW DISTRICT	147524
CARMEN SW	ALFALFA	WATONGA-CHICKASHA TREND	751774	CLEARVIEW SW	OKFUSKEE	CLEARVIEW DISTRICT	147524
CARNEY NE	PITTSBURG	REAMS SE	589344	CLEARVIEW SW	OKFUSKEE	CLEARVIEW DISTRICT	147524
CARPENTER EAST	LINCOLN	BLACKBURN EAST	068771	CLEARVIEW SW	OKFUSKEE	CLEARVIEW DISTRICT	147524
CARPENTER SW	BECKHAM	WATONGA-CHICKASHA TREND	751774	CLEARVIEW SW	OKFUSKEE	CLEARVIEW DISTRICT	147524
CARPENTER WEST	BECKHAM	WATONGA-CHICKASHA TREND	751774	CLEARVIEW SW	OKFUSKEE	CLEARVIEW DISTRICT	147524
CARPENTER WEST	ROGER MILLS	WATONGA-CHICKASHA TREND	751774	CLEARVIEW SW	OKFUSKEE	CLEARVIEW DISTRICT	147524
CARSON NE	HUGHES	WATONGA-CHICKASHA TREND	751774	CLEARVIEW SW	OKFUSKEE	CLEARVIEW DISTRICT	147524
CARSON NORTH	HUGHES	WATONGA-CHICKASHA TREND	751774	CLEARVIEW SW	OKFUSKEE	CLEARVIEW DISTRICT	147524
CARSON NW	HUGHES	WATONGA-CHICKASHA TREND	751774	CLEARVIEW SW	OKFUSKEE	CLEARVIEW DISTRICT	147524
CARSON SOUTH	HUGHES	WATONGA-CHICKASHA TREND	751774	CLEARVIEW SW	OKFUSKEE	CLEARVIEW DISTRICT	147524
CARTER-KNOX	GRADY	WATONGA-CHICKASHA TREND	751774	CLEARVIEW SW	OKFUSKEE	CLEARVIEW DISTRICT	147524
CARTER-KNOX	STEPHENS	WATONGA-CHICKASHA TREND	751774	CLEARVIEW SW	OKFUSKEE	CLEARVIEW DISTRICT	147524
CARTERSVILLE	HASKELL	WATONGA-CHICKASHA TREND	751774	CLEARVIEW SW	OKFUSKEE	CLEARVIEW DISTRICT	147524
CARTERSVILLE	LE FLORE	WATONGA-CHICKASHA TREND	751774	CLEARVIEW SW	OKFUSKEE	CLEARVIEW DISTRICT	147524
CARTERSVILLE	SEQUOYAH	WATONGA-CHICKASHA TREND	751774	CLEARVIEW SW	OKFUSKEE	CLEARVIEW DISTRICT	147524
CARTERSVILLE NW	HASKELL	WATONGA-CHICKASHA TREND	751774	CLEARVIEW SW	OKFUSKEE	CLEARVIEW DISTRICT	147524
CARTERSVILLE SW	HASKELL	WATONGA-CHICKASHA TREND	751774	CLEARVIEW SW	OKFUSKEE	CLEARVIEW DISTRICT	147524
CARTERSVILLE WEST	HASKELL	WATONGA-CHICKASHA TREND	751774	CLEARVIEW SW	OKFUSKEE	CLEARVIEW DISTRICT	147524
CARTHAGE NE	TEXAS	WATONGA-CHICKASHA TREND	751774	CLEARVIEW SW	OKFUSKEE	CLEARVIEW DISTRICT	147524
CARTHAGE NORTH	TEXAS	WATONGA-CHICKASHA TREND	751774	CLEARVIEW SW	OKFUSKEE	CLEARVIEW DISTRICT	147524
CARY	OKFUSKEE	WATONGA-CHICKASHA TREND	751774	CLEARVIEW SW	OKFUSKEE	CLEARVIEW DISTRICT	147524
CASHION EAST	LOGAN	WATONGA-CHICKASHA TREND	751774	CLEARVIEW SW	OKFUSKEE	CLEARVIEW DISTRICT	147524
CASHION NE	LOGAN	WATONGA-CHICKASHA TREND	751774	CLEARVIEW SW	OKFUSKEE	CLEARVIEW DISTRICT	147524
CASHION NORTH	LOGAN	WATONGA-CHICKASHA TREND	751774	CLEARVIEW SW	OKFUSKEE	CLEARVIEW DISTRICT	147524
CASHION NW	KINGFISHER	WATONGA-CHICKASHA TREND	751774	CLEARVIEW SW	OKFUSKEE	CLEARVIEW DISTRICT	147524
CASHION SW	LOGAN	WATONGA-CHICKASHA TREND	751774	CLEARVIEW SW	OKFUSKEE	CLEARVIEW DISTRICT	147524
CASTLE (OLD)	OKFUSKEE	WATONGA-CHICKASHA TREND	751774	CLEARVIEW SW	OKFUSKEE	CLEARVIEW DISTRICT	147524
CASTLE (NE)	OKFUSKEE	WATONGA-CHICKASHA TREND	751774	CLEARVIEW SW	OKFUSKEE	CLEARVIEW DISTRICT	147524
CASTLE NORTH	OKFUSKEE	WATONGA-CHICKASHA TREND	751774	CLEARVIEW SW	OKFUSKEE	CLEARVIEW DISTRICT	147524
CASTLE SOUTH	OKFUSKEE	WATONGA-CHICKASHA TREND	751774	CLEARVIEW SW	OKFUSKEE	CLEARVIEW DISTRICT	147524
CATALE	ROGERS	WATONGA-CHICKASHA TREND	751774	CLEARVIEW SW	OKFUSKEE	CLEARVIEW DISTRICT	147524
CATESBY NE	ELLIS	WATONGA-CHICKASHA TREND	751774	CLEARVIEW SW	OKFUSKEE	CLEARVIEW DISTRICT	147524
CATESBY NW	ELLIS	WATONGA-CHICKASHA TREND	751774	CLEARVIEW SW	OKFUSKEE	CLEARVIEW DISTRICT	147524
CATOOSA	ROGERS	WATONGA-CHICKASHA TREND	751774	CLEARVIEW SW	OKFUSKEE	CLEARVIEW DISTRICT	147524
CEDAR SPRINGS EAST	MAJOR	WATONGA-CHICKASHA TREND	751774	CLEARVIEW SW	OKFUSKEE	CLEARVIEW DISTRICT	147524
CEDAR SPRINGS SOUTH	MAJOR	WATONGA-CHICKASHA TREND	751774	CLEARVIEW SW	OKFUSKEE	CLEARVIEW DISTRICT	147524
CEDARDALE SW	WOODWARD	WATONGA-CHICKASHA TREND	751774	CLEARVIEW SW	OKFUSKEE	CLEARVIEW DISTRICT	147524
CEDARS (OLD)	LE FLORE	WATONGA-CHICKASHA TREND	751774	CLEARVIEW SW	OKFUSKEE	CLEARVIEW DISTRICT	147524
CEDARS DISTRICT	LE FLORE	WATONGA-CHICKASHA TREND	751774	CLEARVIEW SW	OKFUSKEE	CLEARVIEW DISTRICT	147524
CEDARS SW	LE FLORE	WATONGA-CHICKASHA TREND	751774	CLEARVIEW SW	OKFUSKEE	CLEARVIEW DISTRICT	147524
CEDARS WEST	LE FLORE	WATONGA-CHICKASHA TREND	751774	CLEARVIEW SW	OKFUSKEE	CLEARVIEW DISTRICT	147524
CEMENT EAST	GRADY	WATONGA-CHICKASHA TREND	751774	CLEARVIEW SW	OKFUSKEE	CLEARVIEW DISTRICT	147524
CEMENT MIDDLE	CADDO	WATONGA-CHICKASHA TREND	751774	CLEARVIEW SW	OKFUSKEE	CLEARVIEW DISTRICT	147524
CEMENT NORTH	CADDO	WATONGA-CHICKASHA TREND	751774	CLEARVIEW SW	OKFUSKEE	CLEARVIEW DISTRICT	147524
CEMENT WEST	CADDO	WATONGA-CHICKASHA TREND	751774	CLEARVIEW SW	OKFUSKEE	CLEARVIEW DISTRICT	147524
CENTERPOINT NE	POTTAWATOMIE	WATONGA-CHICKASHA TREND	751774	CLEARVIEW SW	OKFUSKEE	CLEARVIEW DISTRICT	147524
CENTERPOINT SOUTH	POTTAWATOMIE	WATONGA-CHICKASHA TREND	751774	CLEARVIEW SW	OKFUSKEE	CLEARVIEW DISTRICT	147524
CENTRAHOMA MIDDLE	COAL	WATONGA-CHICKASHA TREND	751774	CLEARVIEW SW	OKFUSKEE	CLEARVIEW DISTRICT	147524
CENTRAHOMA NW	COAL	WATONGA-CHICKASHA TREND	751774	CLEARVIEW SW	OKFUSKEE	CLEARVIEW DISTRICT	147524
CENTRAHOMA SE	COAL	WATONGA-CHICKASHA TREND	751774	CLEARVIEW SW	OKFUSKEE	CLEARVIEW DISTRICT	147524
CENTRAL SCHOOL SOUTH	LOGAN	WATONGA-CHICKASHA TREND	751774	CLEARVIEW SW	OKFUSKEE	CLEARVIEW DISTRICT	147524
CENTRAL SCHOOL WEST	LOGAN	WATONGA-CHICKASHA TREND	751774	CLEARVIEW SW	OKFUSKEE	CLEARVIEW DISTRICT	147524
CERES SE	NOBLE	WATONGA-CHICKASHA TREND	751774	CLEARVIEW SW	OKFUSKEE	CLEARVIEW DISTRICT	147524
CERES SW	NOBLE	WATONGA-CHICKASHA TREND	751774	CLEARVIEW SW	OKFUSKEE	CLEARVIEW DISTRICT	147524
CHANDLER NORTH	LINCOLN	WATONGA-CHICKASHA TREND	751774	CLEARVIEW SW	OKFUSKEE	CLEARVIEW DISTRICT	147524
CHANDLER WEST	LINCOLN	WATONGA-CHICKASHA TREND	751774	CLEARVIEW SW	OKFUSKEE	CLEARVIEW DISTRICT	147524
CHANEY	ELLIS	WATONGA-CHICKASHA TREND	751774	CLEARVIEW SW	OKFUSKEE	CLEARVIEW DISTRICT	147524
CHANEY DELL EAST	ALFALFA	WATONGA-CHICKASHA TREND	751774	CLEARVIEW SW	OKFUSKEE	CLEARVIEW DISTRICT	147524
CHANEY DELL SE	ALFALFA	WATONGA-CHICKASHA TREND	751774	CLEARVIEW SW	OKFUSKEE	CLEARVIEW DISTRICT	147524
CHANEY DELL SOUTH	MAJOR	WATONGA-CHICKASHA TREND	751774	CLEARVIEW SW	OKFUSKEE	CLEARVIEW DISTRICT	147524
CHANEY DELL WEST	ALFALFA	WATONGA-CHICKASHA TREND	751774	CLEARVIEW SW	OKFUSKEE	CLEARVIEW DISTRICT	147524
CHANEY NORTH	ELLIS	WATONGA-CHICKASHA TREND	751774	CLEARVIEW SW	OKFUSKEE	CLEARVIEW DISTRICT	147524
CHANEY SOUTH	ELLIS	WATONGA-CHICKASHA TREND	751774	CLEARVIEW SW	OKFUSKEE	CLEARVIEW DISTRICT	147524
CHARLES PAGE	TULSA	WATONGA-CHICKASHA TREND	751774	CLEARVIEW SW	OKFUSKEE	CLEARVIEW DISTRICT	147524
CHEROKEE NE	ALFALFA	WATONGA-CHICKASHA TREND	751774	CLEARVIEW SW	OKFUSKEE	CLEARVIEW DISTRICT	147524
CHERRYVALE	GRANT	WATONGA-CHICKASHA TREND	751774	CLEARVIEW SW	OKFUSKEE	CLEARVIEW DISTRICT	147524
CHERRYVALE EAST	GRANT	WATONGA-CHICKASHA TREND	751774	CLEARVIEW SW	OKFUSKEE	CLEARVIEW DISTRICT	147524

Table 6. Fields Not Officially Recognized by State Regulatory Agencies

Alias Field	County Name	Valid Field Name	Field Code	Alias Field	County Name	Valid Field Name	Field Code
CRESCENT SOUTH	KINGFISHER	SOONER TREND	665959	EAKLY SE	CADDO	EAKLY-WEATHERFORD TREND	010255
CRESCENT SOUTH	LOGAN	SOONER TREND	665959	EARLSBORO EAST	SEMINOLE	EARLSBORO	211176
CRESCENT SW	KINGFISHER	SOONER TREND	665959	EARLSBORO SOUTH	SEMINOLE	EARLSBORO	211176
CRESCENT SW	LOGAN	SOONER TREND	665959	EARLSBORO WEST	POTTAWATOMIE	HOTULKE-WEST EARLSBORO	334152
CRESCENT VALLEY NORTH	GRANT	RICH VALLEY	598939	ECHO NE	NOBLE	ECHO EAST	212757
CRESCENT WEST	LOGAN	SOONER TREND	665959	EDCOX	CARTER	SHO-VEL-TUM	653086
CRESCENT-LOVELL SOUTH	LOGAN	SOONER TREND	665959	EDITH NW	WOODS	EDITH NORTH	214152
CRESCENT-LOVELL SW	LOGAN	SOONER TREND	665959	EDMOND	OKLAHOMA	EDMOND WEST	214586
CRINER EAST	MCCLAIN	PAYNE	545010	EDMOND NORTH	OKLAHOMA	EDMOND NE	214462
CRINERVILLE	CARTER	EDCOX	093355	EDMOND NW	OKLAHOMA	EDMOND WEST	214586
CROMWELL NORTH	OKFUSKEE	CROMWELL EAST	171240	EDNA	OKFUSKEE	EDNA DISTRICT	214896
CROSS ROADS EAST	POTTAWATOMIE	WANETTE WEST	748380	EDNA	OKMULGEE	EDNA DISTRICT	214896
CROWDER	PITTSBURG	REAMS NW	589313	EDNA EAST	OKMULGEE	NUYAKA DISTRICT	515200
CRUCE	STEPHENS	SHO-VEL-TUM	653086	EDNA NW	CREEK	EDNA DISTRICT	214896
CRUCE DISTRICT	STEPHENS	SHO-VEL-TUM	653086	EDNA WEST	CREEK	EDNA DISTRICT	214896
CRUCE SE	STEPHENS	SHO-VEL-TUM	653086	EL RENO EAST	CANADIAN	EL RENO	217431
CURTIS EAST	WOODWARD	CEDARDALE NE	128365	EL RENO SOUTH	CANADIAN	UNION CITY	727797
CUSHING DISTRICT EAST	CREEK	CUSHING	175162	ELK CITY SE	WASHITA	ELK CITY	219074
CUSHING EAST	CREEK	CUSHING	175162	ELK HORN EAST	LOGAN	ELK HORN NE	219384
CUSHING LAKE	PAYNE	RIPLEY SE	602783	ELK HORN SW	LOGAN	ELK HORN SOUTH	219477
CUSHING NEW	PAYNE	NORFOLK	511564	ELLIOTT	NOWATA	LENAPAH	409566
CUSTER CITY	CUSTER	CUSTER CITY EAST	175425	ELMDALE	GARFIELD	GARBER	264596
CUSTER CITY NE	CUSTER	CUSTER CITY NORTH	175472	ELMORE NE	GARVIN	GOLDEN TREND	278587
DACOMA NE	ALFALFA	CHEROKEE WEST	135976	ELMWOOD DISTRICT	BEAVER	ELMWOOD	221771
DACOMA NW	WOODS	CHEROKEE WEST	135976	ELMWOOD EAST	BEAVER	ELMWOOD	221771
DACOMA SE	ALFALFA	CHEROKEE WEST	135976	ELMWOOD NE	BEAVER	MOCANE-LAVERNE GAS AREA	480070
DACOMA SOUTH	ALFALFA	CHEROKEE WEST	135976	ELMWOOD NORTH	BEAVER	ELMWOOD	221771
DACOMA SOUTH	WOODS	CHEROKEE WEST	135976	ELMWOOD NW	BEAVER	MOCANE-LAVERNE GAS AREA	480070
DACOMA WEST	WOODS	CHEROKEE WEST	135976	ELMWOOD SW	BEAVER	BALCO SOUTH	036467
DAGGETT SE	LINCOLN	STROUD	685102	ELMWOOD SW	BEAVER	BALCO SOUTH	036467
DAGUE WEST	TEXAS	MOUSER	489587	ELMWOOD WEST	BEAVER	BALCO SOUTH	036467
DALTON SOUTH	OSAGE	BARKER	039257	EMPIRE	STEPHENS	EMPIRE-COMANCHE	224344
DAMON EAST	LATIMER	PANOLA SOUTH	013911	ENID	GARFIELD	ENID NE	225553
DANE	MAJOR	OKEENE NW	521495	ENID EAST	GARFIELD	ENID NE	225553
DANE NORTH	MAJOR	OKEENE NW	521495	ENID NORTH	GARFIELD	ENID NE	225553
DARB	POTTAWATOMIE	OKEENE NW	521495	ENID NW	GARFIELD	ENID NE	225553
DAVENPORT	LINCOLN	STROUD	685102	ENID ST	GARFIELD	SOONER TREND	665959
DAVENPORT NE	LINCOLN	STROUD	685102	ENID SOUTH	GARFIELD	SOONER TREND	665959
DAVENPORT SE	LINCOLN	STROUD	685102	ENID SW	GARFIELD	SOONER TREND	665959
DAVENPORT SOUTH	LINCOLN	STROUD	685102	ENID WEST	GARFIELD	SOONER TREND	665959
DAVENPORT WEST	LINCOLN	DAVENPORT WEST DISTRICT	181643	ENOS	MARSHALL	ISOM SPRINGS	349649
DAVIS EAST	MURRAY	DAVIS	182170	EOLA	GARVIN	EOLA-ROBBERTSON	226514
DAVIS EAST (OLD)	MURRAY	DAVIS	182170	EOLA NORTH	GARVIN	EOLA-ROBBERTSON	226514
DAWSON	TULSA	DAWSON DISTRICT	192921	EOLA NW	GARVIN	EOLA-ROBBERTSON	226514
DEANER	OKFUSKEE	LYONS-QUINN	436457	EOLA SW	GARVIN	EOLA-ROBBERTSON	226514
DEEP FORK	CREEK	IRON POST	348626	ERAM	OKMULGEE	MORRIS DISTRICT	485836
DEEP FORK DISTRICT NORTH	CREEK	IRON POST	348626	ERIN SPRINGS	GARVIN	GOLDEN TREND	278587
DEEP FORK WEST	CREEK	IRON POST	348626	ERIN SPRINGS SE	GARVIN	GOLDEN TREND	278587
DEEP ROCK	PAYNE	MEHAN	465901	ERIN SPRINGS SOUTH	GARVIN	GOLDEN TREND	278587
DEL PLAIN SE	MAJOR	CEDARDALE NE	128365	EUREKA DISTRICT SE	GRANT	WAKITA TREND	745559
DEMPSEY SE	ROGER MILLS	DEMPSEY	187986	EUREKA SE	GRANT	WAKITA TREND	745559
DEVONIAN	OSAGE	NATURA DISTRICT	499572	EUREKA SW	ALFALFA	WAKITA TREND	745559
DEWEY	OSAGE	BARTLESVILLE-DEWEY	041458	EVANS	TULSA	BROKEN ARROW DISTRICT	093603
DEWEY	WASHINGTON	BARTLESVILLE-DEWEY	041458	EVANS	WAGONER	BROKEN ARROW DISTRICT	093603
DIAMOND	HUGHES	ADAMS DISTRICT	003481	EVANSVILLE SE	LOGAN	COON CREEK NE	159506
DIBBLE	MCCLAIN	DIBBLE SE	191308	EXCELSIOR	KINGFISHER	SOONER TREND	665959
DIBBLE NORTH	MCCLAIN	WASHINGTON DISTRICT	750271	EXCELSIOR NORTH	KINGFISHER	SOONER TREND	665959
DILL CITY SOUTH	WASHITA	DILL CITY	192009	EXCELSIOR NW	KINGFISHER	SOONER TREND	665959
DILL CITY WEST	WASHITA	DILL CITY	192009	FAIRFAX	FAIRFAX	BURBANK	103663
DILWORTH	KAY	DILWORTH DISTRICT	924475	FAIRMONT	GARFIELD	ENID NE	225553
DIX	OKMULGEE	POLLYANNA	563829	FAIRMONT SOUTH	GARFIELD	SOONER TREND	665959
DOBY SPRINGS NE	HARPER	MOCANE-LAVERNE GAS AREA	480070	FAIRVIEW SE	WOODS	WAYNOKA NE	753123
DOBY SPRINGS NW	HARPER	MOCANE-LAVERNE GAS AREA	480070	FAIRVIEW	GARFIELD	BARNES NORTH	039567
DOMBEY NE	BEAVER	DOMBEY	196239	FAIRVIEW NORTH	MAJOR	RINGWOOD	602225
DOMBEY NORTH	BEAVER	DOMBEY	196239	FALLIS SE	LINCOLN	WELLSTON WEST	757828
DOMBEY SE	BEAVER	DOMBEY	196239	FALLIS SW	LINCOLN	WELLSTON WEST	757828
DOMBEY SW	BEAVER	DOMBEY	196239	FALLS DOME	OSAGE	OSAGE-HOMINY DISTRICT	529284
DOMES	OSAGE	DOMES-POND CREEK	196518	FARGO NW	ELLIS	GAGE	262736
DOMES DISTRICT	OSAGE	DOMES-POND CREEK	196518	FARGO SE	ELLIS	TANGIER	697155
DONAHUE	PAWNEE	MASHAM	451191	FARGO SW	WOODWARD	TANGIER	697155
DONNELLY	CREEK	TUSKEGEE DISTRICT	722857	FARGO SOUTH	ELLIS	GAGE	262736
DONNELLY NE	CREEK	EDNA DISTRICT	214896	FAY NE	BLAINE	EAGLE CITY SOUTH	210432
DORA	SEMINOLE	KONAWA-DORA	385780	FAY SE	BLAINE	FAY EAST	237350
DORA SOUTH	SEMINOLE	KONAWA-DORA	385780	FAY SOUTH	CUSTER	FAY EAST	237350
DOUGLAS	GARFIELD	BROWN	095091	FEATHERSTON	PITTSBURG	QUINTON DISTRICT	580321
DOUGLAS SW	GARFIELD	SOONER TREND	665959	FEATHERSTON NE	PITTSBURG	BROOKEN	094054
DOVER EAST	KINGFISHER	SOONER TREND	665959	FEATHERSTON NW	PITTSBURG	BROOKEN	094054
DOVER MIDDLE	KINGFISHER	SOONER TREND	665959	FERN MOUNTAIN	MUSKOGEE	MUSKOGEE DISTRICT NORTH	495354
DOVER NORTH	KINGFISHER	SOONER TREND	665959	FIELDS	OKFUSKEE	HENRYETTA DISTRICT	317046
DOVER NW	KINGFISHER	SOONER TREND	665959	FISH	HUGHES	HOLDENVILLE	327363
DOVER SE	KINGFISHER	SOONER TREND	665959	FISH NW	SEMINOLE	HOLDENVILLE	327363
DOVER SOUTH	KINGFISHER	SOONER TREND	665959	FISH WEST	SEMINOLE	WEWOKA DISTRICT	761765
DOVER SW	KINGFISHER	SOONER TREND	665959	FISHER	SEMINOLE	WEWOKA DISTRICT	761765
DOVER WEST	KINGFISHER	SOONER TREND	665959	FITTS SOUTH	TULSA	SAND SPRINGS DISTRICT	630455
DOVER-HENNESSEY	GARFIELD	SOONER TREND	665959	FLINT CREEK	PONTOTOC	FITTS	242482
DOVER-HENNESSEY	GARFIELD	SOONER TREND	665959	FLINT CREEK SOUTH	MCCLAIN	WAYNE SW	752968
DOVER-HENNESSEY	LOGAN	SOONER TREND	665959	FLINT CREEK SW	MCCLAIN	WAYNE SW	752968
DOVER-HENNESSEY WEST	KINGFISHER	SOONER TREND	665959	FLORENCE CHAPEL SW	MCCLAIN	FLINT CREEK WEST	245381
DOWER	BEAVER	CAMRICK GAS AREA	116127	FLORENCE CHAPEL SW	GARVIN	ANTIOCH DISTRICT EAST	020872
DOWER NE	BEAVER	CAMRICK GAS AREA	116127	FLORIS SE (OLD)	GARVIN	PAULS VALLEY WEST	543708
DOWER NW	BEAVER	CAMRICK DISTRICT	116065	FLOWER DALE SE	BEAVER	MOCANE-LAVERNE GAS AREA	480070
DOYLE	STEPHENS	SHO-VEL-TUM	653086	FLYNN	ALFALFA	WAKITA TREND	745559
DOYLE NW	STEPHENS	SHO-VEL-TUM	653086	FLYNN NORTH	FLYNN	SOONER TREND	665959
DOYLE SE	STEPHENS	SHO-VEL-TUM	653086	FLYNN SE	GARFIELD	SOONER TREND	665959
DOYLE TOWNSITE	STEPHENS	KNOX	384106	FORD	GARFIELD	SOONER TREND	665959
DOYLE WEST	STEPHENS	SHO-VEL-TUM	653086	FORGAN EAST (OLD)	LINCOLN	SKELLYVILLE (NEW)	000814
DRIFTWOOD	ALFALFA	AMORITA SOUTH	016377	FORGAN NE (OLD)	BEAVER	MOCANE-LAVERNE GAS AREA	480070
DRUMMOND	GARFIELD	SOONER TREND	665959	FORGAN SE	BEAVER	MOCANE-LAVERNE GAS AREA	480070
DRUMMOND EAST	GARFIELD	SOONER TREND	665959	FORGAN SOUTH	BEAVER	MOCANE-LAVERNE GAS AREA	480070
DRUMMOND NW	GARFIELD	SOONER TREND	665959	FORGAN SOUTH (OLD)	BEAVER	MOCANE-LAVERNE GAS AREA	480070
DRUMMOND SE	GARFIELD	SOONER TREND	665959	FORREST HOME SW	MAJOR	RINGWOOD	602225
DRUMMOND SW	GARFIELD	SOONER TREND	665959	FORREST HOME SW	MAJOR	RINGWOOD	602225
DRUMRIGHT	CREEK	CUSHING	175162	FORREST HOME WEST	MAJOR	RINGWOOD	602225
DUCK CREEK	KAY	BLACKWELL SE	069794	FORT RENO	CANADIAN	UNION CITY	727797
DUFF SE	GARFIELD	GARBER EAST	264627	FORT RENO SOUTH	CANADIAN	UNION CITY	727797
DUFF SOUTH	GARFIELD	GARBER EAST	264627	FORT RENO SW	CANADIAN	WATONGA-CHICKASHA TREND	751774
DUNCAN	STEPHENS	STAGE STAND SE	675461	FORT SILL DISTRICT	COMANCHE	FORT SILL	250698
DUNCAN GAS	STEPHENS	SHO-VEL-TUM	653086	FORT SILL NE	COMANCHE	FORT SILL	250698
DUNCAN NORTH	STEPHENS	DUNCAN WEST	209039	FORT SILL RESERVATION	COMANCHE	FORT SILL	250698
DUNLAP NE	KINGFISHER	SOONER TREND	665959	FORT SILL SOUTH	COMANCHE	FORT SILL	250698
DURHAM WEST	ROGER MILLS	CRAWFORD NW	168946	FORT SUPPLY SW	ELLIS	MOCANE-LAVERNE GAS AREA	480070
DUSTIN SOUTH	HUGHES	DUSTIN	208144	FOSS	CUSTER	STAFFORD	675275
DUTTON	GRADY	WATONGA-CHICKASHA TREND	751774	FOSS NW	CUSTER	STAFFORD	675275
DUTTON TOWNSITE	CADDO	WATONGA-CHICKASHA TREND	751774	FOSTER NE	GARVIN	GOLDEN TREND	278587
EAKLY	CADDO	EAKLY-WEATHERFORD TREND	010255	FOSTER NORTH	GARVIN	GOLDEN TREND	278587
EAKLY EAST	CADDO	EAKLY-WEATHERFORD TREND	010255	FOURDEE	NOBLE	POLO	563860
EAKLY NORTH	CADDO	EAKLY-WEATHERFORD TREND	010255	FOURDEE SOUTH	NOBLE	POLO	563860

Table 6. Fields Not Officially Recognized by State Regulatory Agencies

Alias Field	County Name	Valid Field Name	Field Code	Alias Field	County Name	Valid Field Name	Field Code
FOX	CARTER	SHO-VEL-TUM	653086	HAMMON SE	CUSTER	CARPENTER NE	121256
FOX-GRAHAM	CARTER	SHO-VEL-TUM	653086	HAMMON SW	ROGER MILLS	STRONG CITY DISTRICT	010199
FRANCIS	PONTOTOC	ALLEN DISTRICT	011231	HANBURY	COMANCHE	HANBURY DISTRICT	302607
FRANCIS DISTRICT	PONTOTOC	ALLEN DISTRICT	011231	HANEY EAST	SEMINOLE	SEMINOLE	643956
FRANCIS WEST	PONTOTOC	ALLEN DISTRICT	011231	HANNA WEST	PITTSBURG	SCIPHO NW	639825
FRANKLIN WEST	CLEVELAND	MOORE SE	483821	HAPPY HOLLOW	OSAGE	TIDAL OSAGE	707324
FREAM	HUGHES	GILCREASE SW	272386	HAPPY STAR WEST	NOBLE	BILLINGS EAST	064570
FREDERICK	TILLMAN	FREDERICK SE	256201	HARDESTY SOUTH	TEXAS	HARDESTY	305087
FREDERICK DISTRICT	TILLMAN	FREDERICK SE	256201	HARDY SE	OSAGE	HARDY	305800
FREDERICK SW	TILLMAN	TRIMUE WEST	717641	HARDY WEST	OSAGE	HARDY	305800
FREDERICK WEST	TILLMAN	TRIMUE NORTH	717548	HARMON NE	WOODWARD	HARMON EAST	306651
FREEDOM NW	WOODS	WAYNOKA NE	753123	HARNESS EAST	GRANT	CHITWOOD NW	140254
FREEDOM SW	WOODWARD	WAYNOKA NE	753123	HARNESS SE	GRADY	CHITWOOD NW	140254
FREENY SOUTH	MCCLAIN	WASHINGTON DISTRICT	750271	HARP	CLEVELAND	MOORE-HARP	483728
FREENY SW	MCCLAIN	WASHINGTON DISTRICT	750271	HARRAH NW	JONES	OKLAHOMA	363037
FRENCH	OKMULGEE	HENRYETTA DISTRICT	317046	HARRAH SOUTH	OKLAHOMA	ORCHARD CITY NE	527238
FUHRMAN DISTRICT NORTH	HUGHES	GILCREASE DISTRICT EAST	272324	HARTSHORNE	PITTSBURG	WILBURTON	767826
G I JOE	OSAGE	JAVINE DISTRICT	355610	HAWKINS NW	HUGHES	HOLDENVILLE	327363
GAGE NE	ELLIS	GAGE	262736	HAWKINS NW	SEMINOLE	HOLDENVILLE	327363
GAGE SOUTH	ELLIS	GAGE SE	262860	HAWLEY WEST	GRANT	HAWLEY	310605
GALENA SOUTH	WOODS	CHEYENNE VALLEY	137278	HAYDENVILLE	OKFUSKEE	HAYDENVILLE DISTRICT	311008
GANSEL	NOBLE	SAMS	627541	HAYDENVILLE DISTRICT NW	OKFUSKEE	HAYDENVILLE DISTRICT	311008
GARBER NEW	GARFIELD	GARBER	264596	HAYDENVILLE SOUTH	OKFUSKEE	HAYDENVILLE DISTRICT	311008
GARBER NORTH	GARFIELD	GARBER	264596	HAYDENVILLE WEST	OKFUSKEE	HAYDENVILLE DISTRICT	311008
GARDEN GROVE	OKFUSKEE	PADEN SW	535028	HAZEL	SEMINOLE	ST LOUIS	674097
GARDEN GROVE NORTH	OKFUSKEE	PADEN SW	535028	HAZEL DISTRICT	SEMINOLE	ST LOUIS	674097
GARDEN NE	LOGAN	WELLSTON WEST	757828	HAZEL EAST	SEMINOLE	ST LOUIS	674097
GARDEN SE	LOGAN	WELLSTON WEST	757828	HEALDTON NW	JEFFERSON	HEALDTON	312799
GARR SOUTH	PAYNE	GARR	268177	HEALDTON SOUTH	CARTER	JOINER CITY	362665
GARRETT DISTRICT NW	KAY	GARRETT NW	266425	HELENA EAST	ALFALFA	RINGWOOD	602225
GARRETT MIDDLE	KAY	GARRETT NW	266425	HELENA NW	ALFALFA	LAMBERT SE	393611
GARRETT SW	KAY	GARRETT NW	266425	HELENA SOUTH	ALFALFA	RINGWOOD	602225
GARRETT WEST	KAY	GARRETT NW	266425	HENDERSON	TILLMAN	FREDERICK SOUTH	256232
GARRISON	OKFUSKEE	OKEMAH	521526	HENNESSEY	KINGFISHER	SOONER TREND	665959
GATE LAKE NE	HARPER	MOCANE-LAVERNE GAS AREA	480070	HENNESSEY EAST	SEMINOLE	SOONER TREND	665959
GEARY	CANADIAN	WATONGA-CHICKASHA TREND	751774	HENNESSEY EAST	KINGFISHER	SOONER TREND	665959
GEARY NORTH	BLAINE	WATONGA-CHICKASHA TREND	751774	HENNESSEY NORTH	KINGFISHER	SOONER TREND	665959
GEARY SOUTH	CANADIAN	WATONGA-CHICKASHA TREND	751774	HENNESSEY NW	GARFIELD	SOONER TREND	665959
GEARY WEST	BLAINE	WATONGA-CHICKASHA TREND	751774	HENNESSEY SE	KINGFISHER	SOONER TREND	665959
GEORGE	KIOWA	KOMALTY DISTRICT	385563	HENNESSEY SW	KINGFISHER	SOONER TREND	665959
GERTY NE	WAGONER	COWETA DISTRICT	166481	HENNESSEY WEST	KINGFISHER	SOONER TREND	665959
GESSMAN	HUGHES	CALVIN SE	114236	HENRYETTA	OKMULGEE	HENRYETTA DISTRICT	317046
GESSMAN EAST	LINCOLN	DAVENPORT WEST DISTRICT	181643	HENRYETTA NE	OKMULGEE	HENRYETTA DISTRICT	317046
GESSMAN NE	LINCOLN	DAVENPORT WEST DISTRICT	181643	HERD DISTRICT	OSAGE	DOMES-POND CREEK	196518
GESSMAN SE	LINCOLN	DAVENPORT WEST DISTRICT	181643	HERD EAST	OSAGE	DOMES-POND CREEK	196518
GIBBON SE	GRANT	WAKITA TREND	745559	HERD NORTH	OSAGE	DOMES-POND CREEK	196518
GILCREASE EAST	HUGHES	GILCREASE DISTRICT EAST	272324	HERD NW	OSAGE	DOMES-POND CREEK	196518
GILLETTE	WAGONER	COWETA DISTRICT	166481	HERD SW	OSAGE	DOMES-POND CREEK	196518
GILLETTE DISTRICT	WAGONER	COWETA DISTRICT	166481	HERRING NORTH	ROGER MILLS	STRONG CITY DISTRICT	010199
GILLILAND NW	OSAGE	GILLILAND	273161	HEWITT NW	CARTER	HEALDTON	312799
GILLILAND SE	OSAGE	GILLILAND	273161	HEWITT WEST	CARTER	HEALDTON	312799
GILLILAND SOUTH	OSAGE	GILLILAND	273161	HICKMAN	OSAGE	BURBANK	103663
GILMORE	LE FLORE	POTEAU-GILMORE	568200	HICKORY CREEK	OSAGE	DOMES-POND CREEK	196518
GLADYS BELLE	ROGERS	INOLA DISTRICT	347184	HICKORY CREEK DISTRICT	OSAGE	DOMES-POND CREEK	196518
GLENCOE	PAYNE	WESTPOINT SOUTH	760060	HICKORY CREEK SOUTH	OSAGE	DOMES-POND CREEK	196518
GLENOAK	NOWATA	CURL CREEK	174666	HICKORY GROVE	CREEK	STROUD	685102
GLENWOOD NE	BEAVER	MOCANE-LAVERNE GAS AREA	480070	HICKORY RIDGE NW	OKFUSKEE	HICKORY RIDGE	320728
GLENWOOD SOUTH	BEAVER	MOCANE-LAVERNE GAS AREA	480070	HIGBEE NW	OKLAHOMA	EDMOND WEST	214586
GOBLE	WAGONER	MOCANE-LAVERNE GAS AREA	480070	HIGH PRAIRIE NE	PAYNE	MEHAN	465901
GOLDSBY	MCCLAIN	COWETA DISTRICT	166481	HIGHLAND	BEAVER	MOCANE-LAVERNE GAS AREA	480070
GOLDSBY SW	MCCLAIN	NOBLE WEST	509921	HIGHLAND NW	BEAVER	MOCANE-LAVERNE GAS AREA	480070
GOLDSBY WEST	MCCLAIN	WASHINGTON DISTRICT	750271	HILL TOP WEST	HUGHES	CALVIN SE	114236
GOLTRY	ALFALFA	WASHINGTON DISTRICT	750271	HILLIBY	OKFUSKEE	LAFFOON SE	394215
GOLTRY SE	ALFALFA	RINGWOOD	602225	HILLIBY NORTH	OKFUSKEE	LAFFOON SE	394215
GOLTRY SOUTH	ALFALFA	RINGWOOD	602225	HILLIBY WEST	OKFUSKEE	LAFFOON SE	394215
GOLTRY SW	ALFALFA	RINGWOOD	602225	HILLSDALE	GARFIELD	HILLSDALE NW	323580
GOTEBO	KIOWA	GOTEBO SOUTH DISTRICT	281966	HINTON NE	CADDO	LOOKEBA EAST	426651
GOTEBO SW	KIOWA	GOTEBO SOUTH DISTRICT	281966	HINTON SW	CADDO	LOOKEBA EAST	426651
GRACEMONT EAST	CADDO	EAKLY-WEATHERFORD TREND	010255	HIRD EAST	PONTOTOC	OAKMAN DISTRICT	517899
GRACEMONT SOUTH	CADDO	EAKLY-WEATHERFORD TREND	010255	HIRD SE	PONTOTOC	ADA DISTRICT EAST	002923
GRACEMONT WEST	CADDO	EAKLY-WEATHERFORD TREND	010255	HITCHCOCK	BLAINE	WATONGA-CHICKASHA TREND	751774
GRAHAM	CARTER	SHO-VEL-TUM	653086	HITCHCOCK NE	BLAINE	WATONGA-CHICKASHA TREND	751774
GRAND NE	ELLIS	ARNETT SE	025445	HOLDENVILLE EAST	HUGHES	HOLDENVILLE	327363
GRAND SW	ROGER MILLS	BISHOP	066120	HOLDENVILLE WEST	HUGHES	HOLDENVILLE	327363
GRAND VALLEY	TEXAS	CAMRICK GAS AREA	116127	HOLLAND EAST	BEAVER	MOCANE-LAVERNE GAS AREA	480070
GRAND VALLEY EAST	BLAINE	GRAND VALLEY DISTRICT EAST	014946	HOLL-JARVIS	SEMINOLE	BETHEL	058997
GRAND VALLEY NW	TEXAS	CAMRICK GAS AREA	116127	HOMER SOUTH	CARTER	SHO-VEL-TUM	653086
GRAVES	MUSKOGEE	COUNCIL HILL DISTRICT	165024	HOMER SW	CARTER	SHO-VEL-TUM	653086
GRAYSON	SEMINOLE	KONAWA-DORA	385780	HOMER WEST	CARTER	HOMER	329874
GRAYSON WEST	SEMINOLE	KONAWA-DORA	385780	HOMESTEAD NORTH	MAJOR	OKEENE NW	521495
GREASY CREEK DISTRICT	HUGHES	KONAWA-DORA	385780	HOMESTEAD WEST	BLAINE	OKEENE NW	521495
GREAT SALT PLAINS SOUTH	ALFALFA	GREASY CREEK	287314	HOMESTEAD WEST	MAJOR	OKEENE NW	521495
GREEN VALLEY NORTH	GARFIELD	LAMBERT SE	393611	HOOKER NORTH	TEXAS	HOOKER DISTRICT NORTH	016611
GREEN VALLEY NW	GARFIELD	GARBER EAST	264627	HOOKER NW	TEXAS	HOOKER SW	331238
GREENFIELD NE	BLAINE	GREEN VALLEY	288523	HOOKER SE	TEXAS	HARDESTY NE	305118
GREENFIELD NORTH	BLAINE	WATONGA-CHICKASHA TREND	751774	HOOPER NORTH	GARVIN	HOOPER	331362
GREENOUGH NE	BEAVER	GREENFIELD NW	288926	HOOPER NW	GARVIN	HOOPER	331362
GREENOUGH SOUTH	BEAVER	MOCANE-LAVERNE GAS AREA	480070	HOVER SW	GARVIN	HOOPER	331362
GREENSBURG EAST	WOODS	MOCANE-LAVERNE GAS AREA	480070	HORN SW	HUGHES	DOMES-POND CREEK	196518
GREENSBURG NORTH	WOODS	OAKDALE	517186	HORN CORNER WEST	HUGHES	HORNS CORNER	332819
GREENSBURG SW	WOODS	OAKDALE	517186	HORN TOWN	HUGHES	GREASY CREEK	287314
GREENSBURG WEST	WOODS	OAKDALE	517186	HOTULKE	POTTAWATOMIE	HOTULKE-WEST EARLSBORO	334152
GREENVILLE	LOVE	WAYNOKA NE	753123	HOTULKE WEST	POTTAWATOMIE	HOTULKE-WEST EARLSBORO	334152
GREENVILLE NE	LOVE	OVERBROOK SOUTH	531330	HOUGH NW	TEXAS	POSTLE	567983
GREENVILLE NORTH	LOVE	OVERBROOK SOUTH	531330	HOUGH SE	TEXAS	HOUGH	334276
GRIEF CREEK	HUGHES	OVERBROOK SOUTH	531330	HOUGH SW	TEXAS	POSTLE	567983
GRIGGS EAST	CIMARRON	OVERBROOK SOUTH	531330	HOUGH WEST	TEXAS	POSTLE	567983
GRIGGS NE	CIMARRON	HOLDENVILLE	327363	HOVEY SOUTH	TEXAS	POSTLE	567983
GRIGGS SW	CIMARRON	GRIGGS SE	291468	HOYT	LINCOLN	CHANDLER	132101
GUYMON	CIMARRON	GRIGGS SE	291468	HOYT-HASKELL EAST	HASKELL	BROOKEN	094054
GUYMON SE	TEXAS	GUYMON-HUGOTON GAS AREA	295545	HUCMAC EAST	DEWEY	OAKWOOD NORTH	518240
GUYMON-HUGOTON	TEXAS	GUYMON SOUTH	295669	HUGOTON	TEXAS	GUYMON-HUGOTON GAS AREA	295545
GYPSEY HILL	OKFUSKEE	GUYMON-HUGOTON GAS AREA	295669	HULU EAST	TEXAS	ELK GROVE SOUTH	219477
GYPSEY HILL	OKMULGEE	TIGER FLATS	707603	HUMAC	DEWEY	HUCMAC	336514
GYPSEY HILL NW	OKMULGEE	TIGER FLATS	707603	HUMAC NORTH	DEWEY	HUCMAC NORTH	336522
HAILEYVILLE SOUTH	PITTSBURG	TIGER FLATS	707603	HUMAC SOUTH	DEWEY	HUCMAC SOUTH	336530
HALFWAY EAST	CREEK	TI NORTH	008644	HUMAC SW	DEWEY	HUCMAC SW	336532
HALFWAY EAST	OKFUSKEE	IRON POST	348626	HUMBLE	JEFFERSON	SEAY	641879
HALFWAY NE	OKFUSKEE	IRON POST	348626	HUNTER SE	GARFIELD	HUNTER SOUTH	339764
HALL-DONNELLY	CREEK	IRON POST	348626	HUNTER SW	GARFIELD	HUNTER SOUTH	339764
HALLETT EAST	PAWNEE	TUSKEGEE DISTRICT	722867	HYDRO NE	CUSTER	ELM GROVE	221399
HALLUM	COMANCHE	HALLETT	300220	HYDRO NW	CUSTER	WEATHERFORD	753767
HAMBRO	JEFFERSON	FORT SILL	250698	HYDRO SE	CADDO	BRIDGEPORT	091588
HAMBURG NW	JEFFERSON	OSCAR	529377	INDEPENDENT	CREEK	MOUNDS DISTRICT	488626
HAMBURG WEST	ROGER MILLS	REYDON	597115	INDEPENDENT	OKMULGEE	MOUNDS DISTRICT	488626
HAMMON NE	ROGER MILLS	REYDON	597115	INDEPENDENT	TULSA	MOUNDS DISTRICT	488626
HAMMON NW	CUSTER	HAMMON EAST	000293	INGALLS EAST	PAYNE	INGALLS	345975
	ROGER MILLS	STRONG CITY DISTRICT	010199	INGALLS NE	PAYNE	INGALLS	345975

Table 6. Fields Not Officially Recognized by State Regulatory Agencies

Alias Field	County Name	Valid Field Name	Field Code	Alias Field	County Name	Valid Field Name	Field Code
INGALLS NW	PAYNE	INGALLS	345975	LACEY EAST	KINGFISHER	SOONER TREND	665959
INGALLS WEST	PAYNE	INGALLS	345975	LACEY NE	KINGFISHER	SOONER TREND	665959
INGERSOLL EAST	ALFALFA	CHEROKITA TREND	136007	LACEY NW	KINGFISHER	SOONER TREND	665959
INGERSOLL SW	ALFALFA	CHEROKEE WEST	135976	LACEY SE	KINGFISHER	SOONER TREND	665959
INOLA	ROGERS	INOLA DISTRICT	347184	LACEY SOUTH	KINGFISHER	SOONER TREND	665959
INOLA	WAGONER	INOLA DISTRICT	347184	LACEY SW	BLAINE	SOONER TREND	665959
INOLA WEST	ROGERS	INOLA DISTRICT	347184	LACEY SW	KINGFISHER	SOONER TREND	665959
INOLA WEST	WAGONER	INOLA DISTRICT	347184	LADD	MCCLAIN	WASHINGTON DISTRICT	750271
INSCHO	TULSA	SAND SPRINGS DISTRICT	630455	LADD SW	MCCLAIN	WASHINGTON DISTRICT	750271
ICLAND	ELLIS	PEEK SOUTH	547824	LADD WEST	MCCLAIN	WASHINGTON DISTRICT	750271
IRON POST SE	CREEK	IRON POST DISTRICT SE	348657	LAFFOON NW	MCCLAIN	PEEK WEST	547080
IRON POST SOUTH	OKFUSKEE	IRON POST	348626	LAHOMA SE	GARFIELD	SOONER TREND	665959
ISABELLA NE	MAJOR	RINGWOOD	602225	LAHOMA SW	MAJOR	SOONER TREND	665959
ISABELLA SE	MAJOR	RINGWOOD	602225	LAKE CREEK	GREER	LAKE CREEK DISTRICT	395889
ITUNA	GARFIELD	ENID NE	225553	LAKE CREEK WEST	GREER	LAKE CREEK DISTRICT	395889
ITUNA NE	GARFIELD	ENID NE	225553	LAKE MURRAY SOUTH	LOVE	ENVILLE SW	226359
ITUNA SE	GARFIELD	ENID NE	225553	LAKE SHAWNEE	POTTAWATOMIE	SHAWNEE LAKE	648777
IVANHOE EAST	BEAVER	IVANHOE	350269	LAMAR	HUGHES	LAMAR EAST	399082
IVANHOE NE	BEAVER	IVANHOE	350269	LAMAR NE	HUGHES	LAMAR EAST	399082
IVANHOE SW	BEAVER	LOGAN SOUTH	423001	LAMAR NORTH	HUGHES	LAMAR EAST	399082
JACKSON	SEMINOLE	WEWOKA DISTRICT	761765	LAMAR SW	HUGHES	HORNTOWN SE	332974
JEFFERSON	HUGHES	WEWOKA EAST	761827	LAMAR WEST	HUGHES	HORNTOWN SE	332974
JEFFERSON NW	GRANT	JEFFERSON-GRANT NW	000674	LAMBERT NW	ALFALFA	CHEROKEE WEST	135976
JENKS	TULSA	BIXBY-JENKS DISTRICT	067396	LAMBERT SW	ALFALFA	LAMBERT SE	399361
JESSE	COAL	FITTS	242482	LAMBERT WEST	ALFALFA	CHEROKEE WEST	135976
JESSE	PONTOTOC	FITTS	242482	LAMONT	GRANT	LAMONT SE	399702
JESSE NE	COAL	FITTS	242482	LAMPFON	MUSKOGEE	MUSKOGEE DISTRICT NORTH	495354
JET NE	ALFALFA	LAMBERT SE	399361	LONDON SE	OSAGE	LONDON DISTRICT SE	400384
JET NORTH	ALFALFA	LAMBERT SE	399361	LONDON SOUTH	OSAGE	WHITETAIL NW	765842
JET NW	ALFALFA	LAMBERT SE	399361	LONDON WEST	OSAGE	LONDON NW	400508
JET WEST	ALFALFA	LAMBERT SE	399361	LARK	MARSHALL	ISOM SPRINGS	349649
JOHNSON-BAILEY	WAGONER	STRIKER DISTRICT	684544	LAUDERDALE SOUTH	PAWNEE	LAUDERDALE	403794
JOINER CITY WEST	CARTER	JOINER CITY	362665	LAVERNE EAST	HARPER	MOCANE-LAVERNE GAS AREA	480070
JOLLY-OGG	MUSKOGEE	BALD HILL	035878	LAVERNE GAS AREA	BEAVER	MOCANE-LAVERNE GAS AREA	480070
JOLLY-OGG	OKMULGEE	BALD HILL	035878	LAVERNE GAS AREA	HARPER	MOCANE-LAVERNE GAS AREA	480070
JONES CHAPEL WEST	PONTOTOC	CENTR SOUTH	278587	LAWTON	HARPER	MOCANE-LAVERNE GAS AREA	480070
JONES DISTRICT	OKLAHOMA	JONES	363037	LAVERNE NW	HARPER	MOCANE-LAVERNE GAS AREA	480070
JONES NE	OKLAHOMA	JONES	363037	LAVERNE SE	HARPER	MOCANE-LAVERNE GAS AREA	480070
JOSEY	OKFUSKEE	HENRYETTA DISTRICT	317046	LAVERNE SOUTH	HARPER	MOCANE-LAVERNE GAS AREA	480070
JUMPER CREEK	SEMINOLE	TYROLA NE	724919	LAVERNE WEST	BEAVER	MOCANE-LAVERNE GAS AREA	480070
KARNS	CANADIAN	WATONGA-CHICKASHA TREND	751774	LAVERTY	GRADY	VERDEN	736118
KASISHKE	OSAGE	BARKER	039257	LAVERTY WEST	CADDO	VERDEN	736118
KASISHKE SOUTH	OSAGE	BARKER	039257	LAWTON	COMANCHE	LAWTON DISTRICT	405623
KATIE	GARVIN	GOLDEN TREND	039257	LEE DOIE	OSAGE	TIDAL OSAGE	707324
KAUFIELD	WAGONER	BROKEN ARROW DISTRICT	093603	LEELEY SW	ROGER MILLS	MOOREWOOD NE	484041
KEENAN	WOODWARD	TANGIER	697155	LEES SPRING (NEW)	PONTOTOC	LEES SPRING	480034
KEENAN EAST	WOODWARD	SHARON WEST	648188	LEES SPRING (OLD)	PONTOTOC	LEES SPRING EAST	480034
KEENAN NE	WOODWARD	SHARON WEST	648188	LEES SPRING NE	PONTOTOC	LEES SPRING EAST	480034
KEENAN SE	WOODWARD	TANGIER	697155	LEGAL NORTH	HUGHES	ASHLAND NORTH	027801
KEENAN SOUTH	WOODWARD	TANGIER	697155	LEGAL NORTH	PITTSBURG	ASHLAND NORTH	027801
KELLYVILLE	ELLIS	ARNETT EAST	025321	LEGAL SOUTH	COAL	ASHLAND SOUTH	027863
KELLYVILLE DISTRICT SOUTH	CREEK	KELLYVILLE DISTRICT	373270	LEORA	DEWEY	PUTNAM	575633
KELLYVILLE NORTH	CREEK	KELLYVILLE DISTRICT WEST	373270	LEONRA SW	PUTNAM	PUTNAM	575633
KEMPER	WAGONER	KELLYVILLE DISTRICT	373270	LEON NE	LOVE	LEON NORTH	410545
KENDRICK (OLD)	LINCOLN	STONEBLUFF DISTRICT	681909	LEONARD	TULSA	STONEBLUFF DISTRICT	681909
KENDRICK EAST	LINCOLN	SKELLYVILLE (NEW)	000814	LEONARD	WAGONER	STONEBLUFF DISTRICT	681909
KENDRICK NE	LINCOLN	STROUD	685102	LEONARD DISTRICT	TULSA	STONEBLUFF DISTRICT	681909
KENDRICK NW	LINCOLN	SKELLYVILLE (NEW)	000814	LEONARD DISTRICT	WAGONER	STONEBLUFF DISTRICT	681909
KENDRICK SE	LINCOLN	KENDRICK	374262	LEONEL	WAGONER	STONEBLUFF DISTRICT	681909
KENDRICK SW	LINCOLN	STROUD	685102	LEQUIRE	DEWEY	WATONGA-CHICKASHA TREND	751774
KENDRICK WEST	LINCOLN	KENDRICK	374262	LEQUIRE NE	HASKELL	KINTA	380610
KEOKUK FALLS	POTTAWATOMIE	KEOKUK	375719	LEWIS NW	GARVIN	KINTA	380610
KEOKUK FALLS	SEMINOLE	KEOKUK	375719	LEWIS SW	GARVIN	LEWIS	411940
KEOKUK SOUTH	SEMINOLE	KEOKUK	375719	LEWIS WEST	GARVIN	NAHOLA NE	497867
KEOTA NE	HASKELL	KEOKUK	375719	LEWISVILLE SOUTH	GARVIN	NAHOLA NE	497867
KEPPEL	ROGERS	KEOTA	375936	LIBBIE	HASKELL	KINTA	380610
KERNEL	CREEK	TUTTLE-KEPPEL	723043	LIBBIE SW	CADDO	SICKLES NORTH	655077
KEY WEST	LINCOLN	IRON POST	348626	LIGHT	CADDO	EAKLY-WEATHERFORD TREND	010255
KEY WEST NORTH	LINCOLN	STROUD	685102	LIGHT GAS AREA	BEAVER	MOCANE-LAVERNE GAS AREA	480070
KEYES	CIMARRON	KEYES DISTRICT	377083	LIMA	BEAVER	MOCANE-LAVERNE GAS AREA	480070
KEYES SE	CIMARRON	KEYES GAS AREA	377145	LIMA SE	SEMINOLE	WEWOKA DISTRICT	761765
KEYES SOUTH	CIMARRON	SAMPSSEL NE	627510	LINCOLN EAST	SEMINOLE	BOWLEGS	084411
KEYS	COTTON	WALTERS DISTRICT	747419	LINCOLN SE	SEMINOLE	WEWOKA DISTRICT	761765
KEYSTONE DISTRICT	CREEK	KEYSTONE	377362	LINCOLN SW	KINGFISHER	SOONER TREND	665959
KEYSTONE DISTRICT	PAWNEE	KEYSTONE	377362	LINCOLN SW	KINGFISHER	SOONER TREND	665959
KEYSTONE DISTRICT NW	PAWNEE	KEYSTONE	377362	LINCOLN WEST	KINGFISHER	SOONER TREND	665959
KEYSTONE DISTRICT SE	OSAGE	LAUDERDALE	403794	LINCREEK	CINCINNATI	LINCINNATI DISTRICT	414754
KEYSTONE DISTRICT SE	PAWNEE	KEYSTONE	377362	LINDSAY	LINCOLN	LINCREEK DISTRICT	414754
KEYSTONE DISTRICT SE	PAWNEE	KEYSTONE	377362	LINDSAY	GARVIN	GOLDEN TREND	278587
KEYSTONE DISTRICT SE	TULSA	KEYSTONE	377362	LINDSAY	MCCLAIN	GOLDEN TREND	278587
KEYSTONE NORTH	PAWNEE	KEYSTONE	377362	LINDSAY DISTRICT NORTH	GARVIN	GOLDEN TREND	278587
KIDD	SEMINOLE	CROMWELL SOUTH	171302	LINDSAY DISTRICT NORTH	MCCLAIN	GOLDEN TREND	278587
KIEFER	CREEK	GLENNPOOL	276680	LINDSAY DISTRICT NW	MCCLAIN	GOLDEN TREND	278587
KILGORE	GRADY	KNOX	384106	LINDSAY EAST	GARVIN	GOLDEN TREND	278587
KILGORE	STEPHENS	KNOX	384106	LINDSAY NE	MCCLAIN	GOLDEN TREND	278587
KING WEST	POTTAWATOMIE	KING	379308	LINDSAY NORTH	MCCLAIN	GOLDEN TREND	278587
KINGFISHER EAST	KINGFISHER	SOONER TREND	665959	LINDSAY NW	MCCLAIN	GOLDEN TREND	278587
KINGFISHER NW	KINGFISHER	SOONER TREND	665959	LINDSAY RIDGE WEST	MCCLAIN	GOLDEN TREND	278587
KINGFISHER SW	KINGFISHER	OKARCHE NORTH	521278	LINDSAY SE	MCCLAIN	NEWCASTLE SOUTH	505951
KINGFISHER WEST	KINGFISHER	OKARCHE NORTH	521278	LINDSAY TOWNSITE	GARVIN	GOLDEN TREND	278587
KINTA (OLD)	HASKELL	KINTA	380610	LINDSAY WEST	GARVIN	GOLDEN TREND	278587
KINTA A	LATIMER	KINTA	380610	LINK	GARVIN	GOLDEN TREND	278587
KINTA B	LATIMER	KINTA	380610	LINSCOTT NE	MUSKOGEE	BALD HILL	035878
KINTA C	HASKELL	KINTA	380610	LINSCOTT NORTH	ELLIS	MILDER	473799
KINTA D	LATIMER	KINTA	380610	LITTLE CHIEF NE	OSAGE	MILDER	473799
KINTA D	LE FLORE	KINTA	380610	LITTLE CHIEF NE	OSAGE	BURBANK	103663
KINTA DISTRICT	HASKELL	KINTA	380610	LITTLE CHIEF NW	OSAGE	BURBANK	103663
KINTA N	HASKELL	KINTA	380610	LITTLE CHIEF SE	OSAGE	BURBANK	103663
KINTA NE	HASKELL	KINTA	380610	LITTLE CHIEF WEST	OSAGE	BURBANK	103663
KINTA NW	HASKELL	KINTA	380610	LITTLE NW	SEMINOLE	LITTLE WEST	419900
KINTA WEST	HASKELL	KINTA	380610	LITTLE RIVER NORTH	SEMINOLE	LITTLE RIVER EAST	419249
KIOWA SW	PITTSBURG	KIOWA	380855	LITTLE RIVER SE	SEMINOLE	LITTLE RIVER	419218
KNOWLES NW	BEAVER	MOCANE-LAVERNE GAS AREA	480070	LITTLE RIVER SOUTH	SEMINOLE	LITTLE RIVER	419218
KNOX NW	GRADY	LOCKRIDGE NE	480070	LOCKRIDGE NE	LOGAN	EDMOND WEST	214586
KNOX SE	STEPHENS	LOCKRIDGE NORTH	384106	LOCKRIDGE NORTH	LOGAN	SOONER TREND	665959
KOMALTY	KIOWA	LOCKRIDGE WEST	384106	LOCKRIDGE WEST	CANADIAN	REEDING SOUTH	593560
KONAWA	SEMINOLE	LOCO	385563	LOCO	JEFFERSON	LOCO DISTRICT	422040
KONAWA EAST	SEMINOLE	KONAWA-DORA	385780	LOCO SW	STEPHENS	LOCO DISTRICT	422040
KONAWA SOUTH	POTTAWATOMIE	BEBEE-KONAWA SW	050565	LOCO WEST	STEPHENS	LOCO DISTRICT	422040
KONAWA SOUTH	SEMINOLE	BEBEE-KONAWA SW	050565	LODER EAST	STEPHENS	LOCO DISTRICT	422040
KONAWA SW	PONTOTOC	BEBEE-KONAWA SW	050565	LOGAN	ALFALFA	CAPRON NE	119072
KONAWA SW	POTTAWATOMIE	BEBEE-KONAWA SW	050565	LOGAN SE	LOGAN	LAGON SOUTH	423001
KONAWA SW	SEMINOLE	BEBEE-KONAWA SW	050565	LOGAN SW	BEAVER	LOGAN SOUTH	423001
KONAWA WEST	SEMINOLE	BEBEE-KONAWA SW	050565	LONA	BEAVER	LOGAN SOUTH	423001
KREMLIN SE	GARFIELD	KREMLIN EAST	387439	LONA EAST	HASKELL	KINTA	380610
KUSA	MCINTOSH	COALTON	150206	LONE GROVE SW	HASKELL	KINTA	380610
LACEY	KINGFISHER	SOONER TREND	665959	LONE OAK EAST	CARTER	HEWITT	319464
					KINGFISHER	SOONER TREND	665959

Table 6. Fields Not Officially Recognized by State Regulatory Agencies

Alias Field	County Name	Valid Field Name	Field Code	Alias Field	County Name	Valid Field Name	Field Code
LONE OAK NE	KINGFISHER	SOONER TREND	665959	MENO NORTH	MAJOR	RINGWOOD	602225
LONE OAK NORTH	KINGFISHER	SOONER TREND	665959	MENO NW	MAJOR	RINGWOOD	602225
LONE OAK SW	KINGFISHER	SOONER TREND	665959	MENO SE	MAJOR	RINGWOOD	602225
LONE SPRING EAST	OSAGE	CANYON CREEK	118328	MENO SOUTH	MAJOR	RINGWOOD	602225
LONG VIEW NE	NOBLE	CERES SOUTH	130504	MERIDIAN	LOGAN	MERIDIAN EAST	468288
LOOKOUT SE	WOODS	FARRY NW	236821	MERVINE SOUTH	KAY	MERVINE	469435
LOOKOUT SOUTH	WOODS	LOVEDALE NW	429790	MESSER	OKLAHOMA	EDMOND WEST	214586
LOOKOUT SW	WOODS	LOVEDALE NW	429790	MICAWBER	OKFUSKEE	IRON POST	348626
LOOKOUT WEST	WOODS	LOVEDALE NW	429790	MICAWBER SW	CREEK	IRON POST	348626
LORENA EAST	BEAVER	LORENA	427310	MICAWBER NW	OKFUSKEE	IRON POST	348626
LORENA NW	BEAVER	LORENA	427310	MIDDLETON SE	KAY	BLACKWELL-NEWKIRK GAS AREA	011069
LORENA SE	BEAVER	LORENA	427310	MIDDLETON WEST	KAY	BLACKWELL-NEWKIRK GAS AREA	011069
LORENA WEST	TEXAS	TYRONE	725105	MIDWELL NW	CIMARRON	MIDWELL	473086
LOST CITY	TULSA	BIXBY-JENKS DISTRICT	067396	MIDWELL SOUTH	CIMARRON	MIDWELL	473086
LOST CREEK NORTH	PAYNE	LOST CREEK	428271	MILFAY SOUTH	CREEK	MILFAY	474109
LOVE SCHOOL NE	GARVIN	ANTIOCH DISTRICT EAST	020872	MILFAY SW	CREEK	MILFAY	474109
LOVEDALE NE	WOODS	LOVEDALE NW	429790	MILLS	CREEK	NEWBY NE	505641
LOVEDALE NORTH	HARPER	LOVEDALE NW	429790	MILROY	CARTER	SHO-VEL-TUM	653086
LOVEDALE SE	WOODWARD	LOVEDALE	429697	MILROY	STEPHENS	SHO-VEL-TUM	653086
LOVEDALE SOUTH	HARPER	LOVEDALE	429697	MILROY NORTH	STEPHENS	SHO-VEL-TUM	653086
LOVEDALE SW	HARPER	LOVEDALE	429697	MILROY WEST	STEPHENS	SHO-VEL-TUM	653086
LOVEDALE WEST	HARPER	LOVEDALE	429697	MILTON SOUTH	LE FLORE	KINTA	380610
LOVELL	LOGAN	CRESCENT-LOVELL	169659	MILTON WEST	LE FLORE	KINTA	380610
LOVELL NE	LOGAN	CRESCENT-LOVELL	169659	MINCO SE	GRADY	MINCO	476496
LOVELL NORTH	LOGAN	CRESCENT-LOVELL	169659	MINCO SW	GRADY	WATONGA-CHICKASHA TREND	751774
LOVELL NW	LOGAN	CRESCENT-LOVELL	169659	MINCO WEST	GRADY	WATONGA-CHICKASHA TREND	751774
LOVELL SOUTH	LOGAN	CRESCENT-LOVELL	169659	MINNEHOMA	PAWNEE	CLEVELAND	148237
LOVELL WEST	LOGAN	CRESCENT-LOVELL	169659	MISNER	CREEK	WILCOX	768043
LOYAL EAST	KINGFISHER	SOONER TREND	665959	MISSION	WAGONER	COWETA DISTRICT	168441
LOYAL NE	KINGFISHER	SOONER TREND	665959	MISSION WEST	POTTAWATOMIE	CARR CITY	121428
LOYAL NW	KINGFISHER	SOONER TREND	665959	MISSION WEST	SEMINOLE	CARR CITY	121428
LOYAL SOUTH	KINGFISHER	SOONER TREND	665959	MITCHELL SW	GARFIELD	ELK HORN NE	219384
LOYAL SW	BLAINE	ALTONA	013928	MOCANE	BEAVER	MOCANE-LAVERNE GAS AREA	480070
LOYAL WEST	KINGFISHER	ALTONA	013928	MOCANE GAS AREA	BEAVER	MOCANE-LAVERNE GAS AREA	480070
LUCIEN EAST	NOBLE	ALTONA	013928	MOCANE NE	BEAVER	MOCANE-LAVERNE GAS AREA	480070
LUCIEN WEST	OCMULGEE	LUCIEN	432248	MOCANE SE	BEAVER	MOCANE-LAVERNE GAS AREA	480070
LUCKY	GARFIELD	ELK HORN NE	214984	MOCANE SW	BEAVER	MOCANE-LAVERNE GAS AREA	480070
LULA	OKMULGEE	OKMULGEE DISTRICT	522394	MONTEZUMA	OKMULGEE	HENRYETTA DISTRICT	317046
LUTHER HILL	COAL	LULA NE	437336	MOORE	CLEVELAND	NORMAN NORTH	511905
LUTHER NE	ELLIS	MOCANE-LAVERNE GAS AREA	480070	MOORE NE	CLEVELAND	MOORE WEST	483914
LUTHER NORTH	OKLAHOMA	LUTHER	434542	MOORE SOUTH	CLEVELAND	MOORE WEST	483914
LUTHER WEST	OKLAHOMA	LUTHER	434542	MOORE SW	CLEVELAND	CORN DISTRICT	161867
LYONS	OKLAHOMA	LUTHER MIDDLE	434666	MOOREWOOD	CUSTER	MOOREWOOD NE	484041
LYONS EAST	MAJOR	SOONER TREND	665959	MOOREWOOD NORTH	CUSTER	MOOREWOOD NE	484041
LYONS NORTH	GARFIELD	SOONER TREND	665959	MOOREWOOD SE	CUSTER	HAMMON EAST	000293
LYONS SE	MAJOR	SOONER TREND	665959	MOOREWOOD WEST	ROGER MILLS	STRONG CITY DISTRICT	010199
LYONS SW	KINGFISHER	SOONER TREND	665959	MORAL NE	POTTAWATOMIE	MACOMB SOUTH	439349
LYONS SW	KINGFISHER	SOONER TREND	665959	MORRIS	MCINTOSH	MORRIS DISTRICT	485836
MACOMB	MAJOR	SOONER TREND	665959	MORRIS	OKMULGEE	MORRIS DISTRICT	485836
MACOMB DISTRICT SE	POTTAWATOMIE	MACOMB SOUTH	439349	MORRISON	PAWNEE	WATCHORN	750933
MADILL NORTH	POTTAWATOMIE	MACOMB SOUTH	439349	MORSE	OKFUSKEE	MORSE DISTRICT	486394
MADISON SW	MARSHALL	MADILL	438776	MORSE NW	OKFUSKEE	HAYDENVILLE DISTRICT	311008
MAGNOLIA	BEAVER	MOCANE-LAVERNE GAS AREA	480070	MORSE WEST	OKFUSKEE	MORSE DISTRICT	486394
MAGNOLIA	COTTON	WALTERS DISTRICT	747419	MORVIN SW	POTTAWATOMIE	MORVIN	486828
MAJOR	STEPHENS	WALTERS DISTRICT	747419	MORVIN WEST OLD	POTTAWATOMIE	MORVIN	486828
MANCHESTER SE	WAGONER	STONEBLUFF DISTRICT	681909	MOSE-CARR	MUSKOGEE	BALD HILL	035878
MANION NORTH	GRANT	MANCHESTER SOUTH	443286	MOSE-CARR	OKMULGEE	BALD HILL	035878
MANNFORD DISTRICT	OSAGE	BANDWHEEL	037645	MOSS WEST	MURRAY	DAVIS	182170
MANNFORD DISTRICT NORTH	CREEK	MANNFORD	444030	MOUND RIDGE	KINGFISHER	SOONER TREND	665959
MANNFORD EAST	PAWNEE	LAUDERDALE	403794	MOUND RIDGE WEST	KINGFISHER	SOONER TREND	665959
MANNFORD NORTH	CREEK	MANNFORD	444030	MOUNDS	CREEK	MOUNDS DISTRICT	488626
MANNFORD SE	CREEK	MANNFORD	444030	MOUNDS	OKMULGEE	MOUNDS DISTRICT	488626
MANSION	OKLAHOMA	MANNFORD	444030	MOUNDS	TULSA	MOUNDS DISTRICT	488626
MAPLE SOUTH	CANADIAN	MANNFORD	444030	MOUNT HOPE NE	PAYNE	MOUNT HOPE	488781
MAPLE WEST	CANADIAN	WATONGA-CHICKASHA TREND	751774	MOUNT HOPE NORTH	PAYNE	MOUNT HOPE	488781
MARCH SE	PAYNE	WATONGA-CHICKASHA TREND	751774	MOUNT ZION WEST	GRANT	CHEROKITA TREND	136007
MARIETTA EAST	LOVE	AGRA NORTH	005124	MT EVERETTE	KINGFISHER	SOONER TREND	665959
MARIETTA SE	LOVE	ENVILLE SW	226359	MT EVERETTE NORTH	KINGFISHER	SOONER TREND	665959
MARKHAM WEST	PAYNE	ENVILLE SW	226359	MT VERNON SOUTH	LINCOLN	MT VERNON SW	491572
MARLOW	STEPHENS	SCHLEGEL NORTH	637748	MT VERNON SW DISTRICT	LINCOLN	MT VERNON SW	491572
MARLOW NW	STEPHENS	MARLOW DISTRICT	448649	MT ZION WEST	GRANT	CHEROKITA TREND	136007
MARLOW SOUTH	STEPHENS	MARLOW DISTRICT	448649	MLDROW	SEQUOYAH	SEQUOYAH	644545
MARSDEN NE	CARTER	MARLOW WEST	448666	MUNGER	OKLAHOMA	WITCHER	774987
MARSHALL	LOGAN	ARDMORE SE	023864	MUNGER SE	OKLAHOMA	WITCHER	774987
MARSHALL NE	LOGAN	CRESCENT-LOVELL	169659	MUNGER SOUTH	OKLAHOMA	WITCHER	774987
MARSHALL NORTH	GARFIELD	CRESCENT-LOVELL	169659	MUSKOGEE	MUSKOGEE	MUSKOGEE DISTRICT	495323
MARSHALL NORTH (NEW)	LOGAN	CRESCENT-LOVELL	169659	MUSKOGEE NORTH	MUSKOGEE	MUSKOGEE DISTRICT NORTH	495354
MARSHALL NW	GARFIELD	SOONER TREND	665959	MUSKOGEE NE	CANADIAN	MUSTANG NORTH	495881
MARSHALL SE	LOGAN	SOONER TREND	665959	MUSTANG NW	CANADIAN	MUSTANG NORTH	495881
MARSHALL SOUTH	LOGAN	CRESCENT-LOVELL	169659	MUSTANG NW (NEW)	CANADIAN	MUSTANG NORTH	495881
MARSHALL WEST	KINGFISHER	CRESCENT-LOVELL	169659	MUSTANG SW	CANADIAN	YUKON SW	789075
MASHAM EAST	PAWNEE	SOONER TREND	665959	MYERS SOUTH	OSAGE	ATLANTIC	029599
MASHAM SE	PAWNEE	MASHAM	451191	MYRTLE SW	KINGFISHER	SOONER TREND	665959
MASHAM SOUTH	PAWNEE	MASHAM	451191	NATURA	OKMULGEE	NATURA DISTRICT	499572
MATHIS LAKE	SEMINOLE	MASHAM	451191	NAVAL RESERVE NW	OSAGE	NAVAL RESERVE	499758
MAXWELL SW	PONTOTOC	KONAWA-DORA	385780	NAVAL RESERVE WEST	OSAGE	NAVAL RESERVE	499758
MAY NW	HARPER	LEES SPRING EAST	480034	NAVINA NW	LOGAN	SOONER TREND	665959
MAY SOUTH	ELLIS	MOCANE-LAVERNE GAS AREA	480070	NAVINA SW	LOGAN	EDMOND WEST	214586
MAY SW	ELLIS	MOCANE-LAVERNE GAS AREA	480070	NAVINA WEST	LOGAN	EDMOND WEST	214586
MAYFIELD SW	BECKHAM	MOCANE-LAVERNE GAS AREA	480070	NELLIE	STEPHENS	NELLIE DISTRICT NORTH	501890
MAYSVILLE SE	GARVIN	MAYFIELD WEST	455662	NEW CUSHING	PAYNE	NORFOLK	511564
MAYSVILLE SOUTH	GARVIN	ANTIOCH NORTH	021027	NEW ENGLAND	OSAGE	ATLANTIC	029599
MCGOWAN DISTRICT	GARVIN	GOLDEN TREND	278587	NEW HOPE SE	GARVIN	GOLDEN TREND	278587
MCLLOUD NORTH	GARVIN	GOLDEN TREND	278587	NEW YORK	CREEK	SAPULPA DISTRICT	633586
MCLLOUD NORTH	GARVIN	GOLDEN TREND	278587	NEW YORK	OKMULGEE	SAPULPA DISTRICT	633586
MCALESTER WEST	PITTSBURG	NEW YORK	093521	NEWALLA	OKLAHOMA	NEWALLA SW	505300
MCCLOUD NORTH	LINCOLN	PINE HOLLOW SOUTH	556791	NEWALLA SOUTH	OKLAHOMA	NEWALLA SW	505300
MCCRACKEN	WAGONER	KICKAPOO NORTH	378161	NEWALLA WEST	OKLAHOMA	NEWALLA SW	505300
MCCULLY	LOGAN	MCCRACKEN DISTRICT	458515	NEWBY	OKLAHOMA	NEWALLA SW	505300
MCCURTAIN NORTH	HASKELL	CRESCENT-LOVELL	169659	NEWCASTLE NW	CREEK	TUSKEGEE WEST	722919
MCCURTAIN NORTH	HASKELL	KINTA	380610	NEWCASTLE SE	MCCLAIN	NEWCASTLE NORTH	505858
MCGOWAN DISTRICT	LE FLORE	KINTA	380610	NEWCASTLE SE	CLEVELAND	CORN DISTRICT	161867
MCLLOUD NORTH	WAGONER	REDBIRD DISTRICT	0932089	NEWCASTLE SE	MCCLAIN	CORN DISTRICT	161867
MCWILLIE NORTH	LINCOLN	KICKAPOO NORTH	378161	NEWCASTLE SE	GRADY	TUTTLE EAST	723012
MEDFORD EAST	ALFALFA	RINGWOOD	602225	NEWCASTLE WEST	HUGHES	LAMAR EAST	399082
MEDFORD NORTH	GRANT	NUMA	514642	NEWMAN	CANADIAN	WATONGA-CHICKASHA TREND	751774
MEDFORD NW	GRANT	WAKITA TREND	745559	NILES EAST	CANADIAN	WATONGA-CHICKASHA TREND	751774
MEEKER SOUTH	GRANT	WAKITA TREND	745559	NILES NORTH	CANADIAN	WATONGA-CHICKASHA TREND	751774
MEHAN MIDDLE	LINCOLN	WAKITA TREND	745559	NILES SE	CANADIAN	WATONGA-CHICKASHA TREND	751774
MEHAN NE	PAYNE	MEEKER SE	465653	NILES SOUTH	CADDO	WATONGA-CHICKASHA TREND	751774
MEHAN NORTH	PAYNE	MEHAN	465901	NILES SW	CANADIAN	WATONGA-CHICKASHA TREND	751774
MEHAN NW	PAYNE	MEHAN	465901	NOBLE	CLEVELAND	NOBLE SE	509828
MELLETE NORTH	MCINTOSH	MEHAN	465901	NOBSCOT	DEWEY	NOBSCOT NW	510045
MENDON	ALFALFA	MEHAN	465901	NOBSCOT SW	CUSTER	PUTNAM	575633
MENDON EAST	ALFALFA	RAIFORD SE	583337	NOBSCOT WEST	DEWEY	PUTNAM	575633
MENDON WEST	ALFALFA	WAKITA TREND	745559	NORFOLK EAST	PAYNE	YALE-QUAY	784984
MENO EAST	MAJOR	WAKITA TREND	745559	NORFOLK SE	PAYNE	SCHLEGEL NORTH	637748
		WAKITA TREND	745559	NORGE NW	GRADY	WATONGA-CHICKASHA TREND	751774
		RINGWOOD	602225	NORGE SW	GRADY	VERDEN	736118

Table 6. Fields Not Officially Recognized by State Regulatory Agencies

Alias Field	County Name	Valid Field Name	Field Code	Alias Field	County Name	Valid Field Name	Field Code
NORMAN	CLEVELAND	NORMAN NORTH	511905	PERRY (OLD)	NOBLE	LUCIEN	432248
NORMAN NE	CLEVELAND	NORMAN NORTH	511905	PERRY NW	NOBLE	PERRY DISTRICT	550862
NORMAN NW	CLEVELAND	CORN DISTRICT	161867	PERRY WEST	NOBLE	SAMS	627541
NORMAN WEST	CLEVELAND	CORN DISTRICT	161867	PERRYMAN	TULSA	TULSA DISTRICT	720718
NORRIS	LATIMER	RED OAK-NORRIS	591700	PETERSON	MUSKOGEE	YAHLOA DISTRICT	784891
NORTH FORK	BEAVER	COMO SE	156344	PETTIQUAH EAST	OKFUSKEE	LAFFOON SE	394215
NORTH STAR NORTH	BEAVER	UNION STAR	728107	PETTIQUAH SE	OKFUSKEE	LAFFOON SE	394215
NORTH STAR SE	BEAVER	UNION STAR	728107	PETTT	GRADY	CHICKASHA	137960
NUMA WEST	GRANT	NUMA	514642	PHILLIPSVILLE	OKMULGEE	NUYAKA DISTRICT	515200
NUYAKA	OKMULGEE	NUYAKA DISTRICT	515200	PICKETT PRAIRIE	CREEK	SAPULPA DISTRICT	633586
NUYAKA WEST	CREEK	TUSKEGEE DISTRICT	722857	PICKETT PRAIRIE	OKMULGEE	SAPULPA DISTRICT	633586
NYE	BEAVER	MOCAINE-LAVERNE GAS AREA	480070	PICKETT PRAIRIE NE	CREEK	SAPULPA DISTRICT	633586
NYE NORTH	BEAVER	MOCAINE-LAVERNE GAS AREA	480070	PIEDMONT CM	CANADIAN	RICHLAND	599683
NYE NW	BEAVER	MOCAINE-LAVERNE GAS AREA	480070	PIEDMONT NORTH	CANADIAN	REEDING SOUTH	593560
OAK GROVE	WAGONER	OAK GROVE DISTRICT	516752	PIEDMONT WEST	CANADIAN	RICHLAND	599683
OAKDALE NORTH	WOODS	OAKDALE	517186	PINE	OKMULGEE	BALD HILL	035878
OAKDALE NW	WOODS	OAKDALE	517186	PINKSTON NORTH	ELLIS	GRAND WEST	284919
OAKDALE SW	WOODS	OAKDALE	517186	PITTSBURG SOUTH	PITTSBURG	PITTSBURG	558682
OAKHURST	TULSA	RED FORK DISTRICT	590832	PLATTER	OSAGE	BOAR CREEK	076909
OAKMAN	PONTOTOC	OAKMAN DISTRICT	517899	PLEASANT HILL	LOGAN	LANGSTON SOUTH	401562
OAKMAN DISTRICT WEST	PONTOTOC	OAKMAN DISTRICT	517899	PLEASANT HILL NE	GARFIELD	SOONER TREND	665959
OAKMAN SE	PONTOTOC	ADA DISTRICT EAST	002923	PLEASANT HILL NW	GARFIELD	SOONER TREND	665959
OAKMAN SOUTH	PONTOTOC	OAKMAN DISTRICT	517899	PLEASANT RIDGE SE	KINGFISHER	SOONER TREND	665959
OAKMAN WEST	PONTOTOC	OAKMAN DISTRICT	517899	PLEASANT VALLEY SW (OLD)	LOGAN	PLEASANT VALLEY SOUTH	560806
OAKWOOD NW	DEWEY	OAKWOOD NORTH	518240	PLEASANT VIEW SOUTH	GRADY	CHITWOOD	140192
OGLESBY	WASHINGTON	HOGSHOOTER	326836	PCCASSET SW	GRADY	WATONGA-CHICKASHA TREND	751774
OILTON	CREEK	CUSHING	175162	POLO (OLD)	NOBLE	POLO WEST	563984
OKEENE NE	BLAINE	RINGWOOD	602225	POLO SE	NOBLE	POLO	563860
OKEENE NE	MAJOR	RINGWOOD	602225	POLO SOUTH	NOBLE	POLO	563860
OKEMAH NORTH (OLD)	OKFUSKEE	OKEMAH NORTH	521619	POND CREEK	OSAGE	DOMES-POND CREEK	196518
OKESA	OSAGE	DOMES-POND CREEK	196518	POND CREEK EAST	GRANT	GRANT-POND CREEK EAST	285392
OKESA EAST	OSAGE	DOMES-POND CREEK	196518	POND CREEK SW	OSAGE	DOMES-POND CREEK	196518
OKESA NE	OSAGE	DOMES-POND CREEK	196518	PORTER	WAGONER	PORTER DISTRICT SE	566743
OKESA NORTH	OSAGE	DOMES-POND CREEK	196518	POSTLE EAST	TEXAS	POSTLE	567983
OKESA SOUTH	OSAGE	DOMES-POND CREEK	196518	POSTLE NE	TEXAS	POSTLE	567983
OKESA SW	OSAGE	DOMES-POND CREEK	196518	POTEAU	POTEAU	POTEAU-GILMORE	568200
OKFUSKEE EAST	OKFUSKEE	OKFUSKEE DISTRICT EAST	521991	PRAIRIE	CREEK	SLICK	660844
OKFUSKEE EAST	OKMULGEE	OKFUSKEE DISTRICT EAST	521991	PRAIRIE	OKFUSKEE	BEIDLEMAN	052456
OKFUSKEE SE	OKFUSKEE	OKFUSKEE DISTRICT EAST	521991	PRAIRIE CENTER WEST	GARFIELD	SALT FORK SE (NEW)	002235
OKMULGEE	OKMULGEE	OKMULGEE DISTRICT	522394	PRAIRIE VALLEY	GARFIELD	HUNTER SOUTH	339764
OKTAHA	MUSKOGEE	OKTAHA NW	522518	PRAIRIE VALLEY NE	GARFIELD	HUNTER SOUTH	339764
OLEAN	OKMULGEE	BEGGS DISTRICT	052239	PRATT	PAYNE	YALE-GUAY	784984
OLIPHANT	OSAGE	BARKER	039257	PRATT NE	PAYNE	YALE-GUAY	784984
OLIVE	CREEK	CUSHING	175162	PRESTON	OKMULGEE	BEGGS DISTRICT	052239
OLNEY	PAWNEE	LAUDERDALE	403794	PRINGEY NORTH	WOODWARD	WAYNOKA NE	753123
OLYMPIC NORTH	OKFUSKEE	OLYMPIC	525060	PRINGEY SE	WOODWARD	CEDARDALE NE	128365
OMEGA EAST	KINGFISHER	ALTONA	013928	PRUITT CITY	CARTER	SHO-VALE-TUM	653086
OMEGA NE	KINGFISHER	ALTONA	013928	PUMPKIN CENTER	CREEK	SAPULPA DISTRICT	633586
ONAH WEST	TEXAS	ONAH NW	525463	PURDY EAST	GARVIN	GOLDEN TREND	278587
ONAPA	MCINTOSH	CHECOTAH	134984	PURDY NE	GARVIN	GOLDEN TREND	278587
ONE THOUSAND ACRE	OKMULGEE	OKMULGEE DISTRICT	522394	PURDY NW	GARVIN	GOLDEN TREND	278587
ORLEANS	WAGONER	OAK GROVE DISTRICT	516752	PURDY SE	GARVIN	GOLDEN TREND	278587
ONEY EAST	CADDO	EAKLY-WEATHERFORD TREND	010255	PURE	CREEK	DEPEW	188952
ONEY NE	CADDO	EAKLY-WEATHERFORD TREND	010255	PUTNAM EAST	DEWEY	PUTNAM	575633
ONEY SOUTH	CADDO	EAKLY-WEATHERFORD TREND	010255	PUTNAM NE	DEWEY	PUTNAM	575633
ONEY SW	CADDO	EAKLY-WEATHERFORD TREND	010255	PUTNAM NORTH	DEWEY	PUTNAM	575633
ONG	SEMINOLE	LITTLE RIVER EAST	419249	PUTNAM SE	DEWEY	PUTNAM	575633
ONG SE	SEMINOLE	WEWOKA DISTRICT	761765	PUTNAM SW	DEWEY	PUTNAM	575633
ORCHARD CITY SW	OKLAHOMA	ORCHARD CITY	527207	QUAY	PAWNEE	YALE-GUAY	784984
ORIENTA	MAJOR	RINGWOOD	602225	QUAY	QUAY	YALE-GUAY	784984
ORIENTA EAST	MAJOR	RINGWOOD	602225	QUAY WEST	PAWNEE	GARR	266177
ORIENTA SE	MAJOR	RINGWOOD	602225	QUINLAN	WOODWARD	CEDARDALE NE	128365
ORLANDO MIDDLE	PAYNE	ORLANDO	528199	QUINLAN NORTH	WOODWARD	WAYNOKA NE	753123
ORLANDO NORTH	NOBLE	ORLANDO	528199	QUINLAN NW	WOODWARD	CEDARDALE NE	128365
ORLANDO SOUTH	LOGAN	ORLANDO	528199	QUINLAN SE	WOODWARD	CEDARDALE NE	128365
ORLANDO SOUTH	PAYNE	ORLANDO	528199	QUINLAN WEST	WOODWARD	CEDARDALE NE	128365
OSAGE	OSAGE	OSAGE CITY	529067	QUINN	OKFUSKEE	LYONS-QUINN	436457
OSAGE CITY EAST	OSAGE	OSAGE CITY DISTRICT EAST	529098	QUINN	OKMULGEE	LYONS-QUINN	436457
OSAGE-HOMINY	OSAGE	OSAGE-HOMINY DISTRICT	529284	QUINTON	HASKELL	QUINTON DISTRICT	580321
OTOE	NOBLE	OTOE CITY	530400	QUINTON	PITTSBURG	QUINTON DISTRICT	580321
OTOE CITY NE	NOBLE	OTOE CITY	530400	QUINTON SOUTH	LATIMER	KINTA	380610
OTOE CITY NW	NOBLE	OTOE CITY	530400	QUINTON SOUTH	PITTSBURG	KINTA	380610
OTSTOT	KAY	BLACKWELL	069608	QUINTON SW	LATIMER	KINTA	380610
PACE	STEPHENS	EMPIRE-COMANCHE	224344	RAINEY SE	WASHITA	RAINEY SOUTH	583864
PACKSADDLE	ELLIS	PEEK SOUTH	547824	RAINEY SW	WASHITA	RAINEY SOUTH	583864
PACKSADDLE SE	ELLIS	PEEK SOUTH	547824	RAINOLB	STEPHENS	RAINOLB DISTRICT	584546
PADEN NORTH (OLD)	OKFUSKEE	PADEN NE	534935	RALSTON	PAWNEE	RALSTON DISTRICT	584546
PADEN SOUTH	OKFUSKEE	PADEN SW	535028	RALSTON GAS AREA	PAWNEE	RALSTON DISTRICT	584546
PAGE	OSAGE	PAGE DISTRICT	535555	RAMSEY	CIMARRON	CASTANEDA	124497
PAGE	TULSA	PAGE DISTRICT	535555	RAMSEY	WASHINGTON	CANEY	116964
PALACINE	STEPHENS	LOCO DISTRICT	422040	RAMSEY EAST	PAYNE	LOST CREEK	428271
PALACINE SOUTH	STEPHENS	LOCO DISTRICT	422040	RANCH CREEK	PAWNEE	GREENUP	289515
PAMELA	CREEK	CUSHING	175162	RANDLETT SOUTH	COTTON	RANDLETT SW	586096
PANAMA EAST	LE FLORE	SPIRO SE	698885	RANKIN SE	ROGER MILLS	REYDON	597115
PANTHER CREEK	GARVIN	GOLDEN TREND	278587	RATTLESNAKE	PAYNE	MEHAN	465901
PANTHER CREEK SOUTH	GARVIN	GOLDEN TREND	278587	REAMS	PITTSBURG	REAMS SE	589344
PANTHER CREEK SW	GARVIN	GOLDEN TREND	278587	RED FORK	TULSA	RED FORK DISTRICT	590832
PAOLI SW	GARVIN	PAULS VALLEY WEST	543708	RED MOUND SE	LINCOLN	MT VERNON	491324
PARADISE SE	PAYNE	PARADISE	539182	RED OAK	LATIMER	RED OAK-NORRIS	591700
PARALLEL EAST	DEWEY	NOBSCOT NW	510045	RED RIVER	TILLMAN	RED RIVER BED	591793
PARKER SW	HARPER	FORT SUPPLY NE	251101	REDBIRD	WAGONER	REDBIRD DISTRICT	592289
PARKERSBURG	CUSTER	CLINTON	148733	REDLAND	SEQUOYAH	KINTA	380610
PATRICK	PITTSBURG	CANADIAN	116282	REDLAND NE	SEQUOYAH	KINTA	380610
PATTON	MUSKOGEE	JOLLY-PATTON	362944	REEDING	KINGFISHER	SOONER TREND	665959
PAW PAW	KINTA	KINTA	380610	REEDING NORTH	KINGFISHER	SOONER TREND	665959
PAW PAW NE	LE FLORE	PENO	549777	REEDING NW	KINGFISHER	SOONER TREND	665959
PAWHUSKA DISTRICT WEST	OSAGE	ATLANTIC	029599	REEDING SE	KINGFISHER	SOONER TREND	665959
PAWHUSKA WEST	OSAGE	ATLANTIC	029599	REEDING SW	KINGFISHER	REEDING SOUTH	593560
PAWNEE LAKE	PAWNEE	MASHAM	451191	REEDING WEST	KINGFISHER	SOONER TREND	665959
PAYNE EAST	MCCLAIN	PAYNE	545010	REMINOTON NORTH	OSAGE	REMINOTON	595513
PAYNE NE	MCCLAIN	PAYNE	545010	REMINOTON NW	OSAGE	REMINOTON	595513
PAYNE NORTH	MCCLAIN	PAYNE	545010	REMSU	POTTAWATOMIE	ST LOUIS	674097
PAYNE NW	MCCLAIN	PAYNE	545010	RETTA	KAY	HUBBARD	336354
PAYNE WEST	MCCLAIN	PAYNE	545010	REYDON EAST	ROGER MILLS	REYDON	597115
PAYSON EAST	LINCOLN	PAYSON	545227	REYDON NE	ROGER MILLS	REYDON	597115
PEARSON SWITCH	POTTAWATOMIE	ST LOUIS	674097	REYDON NW	ROGER MILLS	REYDON	597115
PEARSONS SWITCH	OSAGE	PEARSONIA	546274	REYDON SE	ROGER MILLS	REYDON	597115
PEAVINE	OKLAHOMA	EDMOND NE	214462	REYDON WEST	ROGER MILLS	REYDON	597115
PECAN GROVE	HUGHES	HOLDENVILLE NE	327425	RHEAMS	PITTSBURG	REAMS SE	589344
PECK (OLD)	STEPHENS	LOCO DISTRICT	422040	RICE SW	TEXAS	GRIGGS SE	291468
PECK MIDDLE	LINCOLN	PECK	546956	RICH VALLEY SE	GRANT	RICH VALLEY	598939
PECKHAM	KAY	BLACKWELL-NEWKIRK GAS AREA	011069	RICHLAND EAST	CANADIAN	RICHLAND	599683
PEEK SE	ROGER MILLS	PEEK SOUTH	547824	RICHLAND NORTH	CANADIAN	RICHLAND	599683
PEMETA	CREEK	CUSHING	175162	RICHLAND NW	CANADIAN	RICHLAND	599683
PERKINS	LINCOLN	PERKINS SOUTH	550490	RICHLAND SE	CANADIAN	RICHLAND	599683
PERKINS WEST	LINCOLN	OLIVET	524161	RICHMOND	WOODWARD	SEILING NE	643119
PERRY	NOBLE	PERRY DISTRICT	550862	RICHMOND WEST	WOODWARD	SEILING NE	643119

Table 6. Fields Not Officially Recognized by State Regulatory Agencies

Alias Field	County Name	Valid Field Name	Field Code	Alias Field	County Name	Valid Field Name	Field Code
RIDGEWAY	BEAVER	MOCANE-LAVERNE GAS AREA	480070	SHERIDAN	TULSA	MOUNDS DISTRICT	488626
RIDGEWAY NW	BEAVER	MOCANE-LAVERNE GAS AREA	480070	SHOLEM ALECHEM	CARTER	SHO-VEL-TUM	653086
RIDGEWAY SOUTH	BEAVER	MOCANE-LAVERNE GAS AREA	480070	SHOLEM ALECHEM	STEPHENS	SHO-VEL-TUM	653086
RINGWOOD (OLD)	MAJOR	RINGWOOD	602225	SHOLEM ALECHEM SW	CARTER	SHO-VEL-TUM	653086
RINGWOOD DISTRICT	MAJOR	RINGWOOD	602225	SHOLEM ALECHEM WEST	STEPHENS	SHO-VEL-TUM	653086
RINGWOOD EAST	MAJOR	RINGWOOD	602225	SHORT JUNCTION	CLEVELAND	MOORE WEST	483914
RINGWOOD NE	MAJOR	RINGWOOD	602225	SHORT JUNCTION WEST	CLEVELAND	MOORE WEST	483914
RINGWOOD NORTH	ALFALFA	RINGWOOD	602225	SHO-VEL-TUM DISTRICT	CARTER	SHO-VEL-TUM	653086
RINGWOOD NORTH	MAJOR	RINGWOOD	602225	SHO-VEL-TUM DISTRICT	GARVIN	SHO-VEL-TUM	653086
RINGWOOD NW	MAJOR	RINGWOOD	602225	SHO-VEL-TUM DISTRICT	STEPHENS	SHO-VEL-TUM	653086
RINGWOOD WEST	MAJOR	RINGWOOD	602225	SICKLES NE	CADDO	LOOKEBA	426649
RIPLEY EAST	PAYNE	RIPLEY	602659	SICKLES NW	CADDO	SICKLES NORTH	655077
RIVER BED	TILLMAN	RED RIVER BED	591793	SIGNAL HILL	HUGHES	HUGHES	327363
RIVERLAND	OKFUSKEE	CLEARVIEW DISTRICT	147524	SIGNAL HILL	SEMINOLE	HOLDENVILLE	327363
RIVERLAND	OKMULGEE	BEGGS DISTRICT	052239	SILVER CITY NORTH	CREEK	CUSHING	175162
RIVERLAND	TULSA	BIXBY-JENKS DISTRICT	067396	SIMMONS-BLACK	OKMULGEE	NUYAKA DISTRICT	515200
ROADY NE	GARVIN	HOOVER	331362	SIX MILE	BEAVER	MOCANE-LAVERNE GAS AREA	480070
ROBERSON	GARVIN	EOLA-ROBERSON	226514	SIX MILE (NEW)	BEAVER	SIX MILE SOUTH	658604
ROBINSON	MUSKOGEE	MUSKOGEE DISTRICT NORTH	495354	SKELLY-FORD	LINCOLN	SKELLYVILLE (NEW)	000814
ROBINSON CREEK	LINCOLN	WILZETTA SOUTH	772383	SKELLYVILLE	LINCOLN	SKELLYVILLE (NEW)	000814
ROCKFORD NW	CADDO	FLETCHER NE	245160	SKELLYVILLE DISTRICT	LINCOLN	SKELLYVILLE (NEW)	000814
ROCKY EAST	WASHITA	ROCKY	609209	SKIATOOK WEST	OSAGE	JAVINE DISTRICT	355610
ROCKY WEST	WASHITA	ROCKY	609209	SKULL CREEK	OSAGE	DOMES-POND CREEK	196518
ROFF	PONTOTOC	DOLBERG DISTRICT	000567	SLICK DISTRICT SOUTH	CREEK	EDNA DISTRICT	214896
ROLL EAST	ROGER MILLS	STRONG CITY DISTRICT	010199	SLICK SOUTH	CREEK	EDNA DISTRICT	214896
ROLL NE	ROGER MILLS	STRONG CITY DISTRICT	010199	SLICK SW	CREEK	EDNA DISTRICT	214896
ROLL SE	ROGER MILLS	STRONG CITY DISTRICT	010199	SMELSOR	COAL	CLARITA DISTRICT	145354
ROOD-BETHEL	SEMINOLE	BETHEL	058987	SOLDIER CREEK NORTH	COTTON	SOLDIER CREEK	664781
ROSANNA	SEMINOLE	WEWOKA DISTRICT	761765	SOLDIER CREEK SW	COTTON	SOLDIER CREEK	664781
ROSCOE	MAJOR	OKEENE NW	521495	SOLOMON CREEK	OSAGE	BURBANK	103663
ROSCOE NW	MAJOR	CHEYENNE VALLEY	137278	SOMMERVILLE	MUSKOGEE	TAFT DISTRICT	695853
ROSCOE SW	MAJOR	OKEENE NW	521495	SOONERVILLE NORTH	PAYNE	GEORGIA SOUTH	269952
ROSCOE WEST	MAJOR	OKEENE NW	521495	SOUTHARD SE	BLAINE	WATONGA-CHICKASHA TREND	751774
ROSE VALLEY NORTH	COTTON	ESSAQUANAHDALE	228506	SOUTHWESTERN	PAWNEE	LAUDERDALE	403794
ROSSTON NORTH	HARPER	MOCANE-LAVERNE GAS AREA	480070	SPARKS SE	LINCOLN	SPARKS EAST	667757
ROUND HILL EAST	GRANT	WAKITA TREND	745559	SPAUDLING	HUGHES	HOLDENVILLE	327363
ROUND HILL NORTH	GRANT	WAKITA TREND	745559	SPAUDLING	HUGHES	HOLDENVILLE	327363
ROUND HILL NW	GRANT	WAKITA TREND	745559	SPAUDLING (OLD)	HUGHES	HOLDENVILLE	327363
ROUND PRAIRIE EAST	HUGHES	GERTY NW	270665	SPAUDLING EAST	HUGHES	ATWOOD NORTH	030095
ROUND-UP	CARTER	SHO-VEL-TUM	653086	SPAUDLING NORTH	HUGHES	HOLDENVILLE	327363
ROXANA	LOGAN	CRESCENT-LOVELL	196959	SPAUDLING SE	HUGHES	HOLDENVILLE	327363
ROYAL	GARVIN	EOLA-ROBERSON	226514	SPAUDLING SOUTH	HUGHES	HOLDENVILLE	327363
RUSK WEST	OKFUSKEE	GARDEN GROVE SOUTH	265278	SPAUDLING SW	HUGHES	HOLDENVILLE	327363
RUSSELL	LOGAN	LANGSTON WEST	401593	SPAUDLING TOWNSITE	HUGHES	HOLDENVILLE	327363
RUSSELL NE	LOGAN	LANGSTON WEST	401593	SPAUDLING WEST	HUGHES	HOLDENVILLE	327363
RUSSELLVILLE NORTH	HASKELL	BROOKEN	094054	SPENCER	OKMULGEE	SPENCER DISTRICT	669090
RYAN	JEFFERSON	SPRING	670795	SPENCER	TULSA	SPENCER DISTRICT	669090
SAC AND FOX	LINCOLN	STROUD	685102	SPENCER	WAGONER	SPENCER DISTRICT	669090
SAC AND FOX NW	LINCOLN	STROUD	685102	SPERRY	TULSA	BIRD CREEK	065407
SALON NORTH	ELLIS	MOCANE-LAVERNE GAS AREA	480070	SPIRO	LE FLORE	KINTA	380610
SALON SE	ELLIS	GAGE	262736	SPIRO NORTH	LE FLORE	KINTA	380610
SALON SOUTH	ELLIS	GAGE	262736	SPORN EST	SPORN	SPORN	670299
SALT CREEK	OKFUSKEE	TIGER FLATS	707603	SPORN SE	LINCOLN	SPORN	670299
SALT CREEK	OKMULGEE	TIGER FLATS	707603	SPRING VALLEY EAST	GARFIELD	HUNTER SOUTH	339764
SALT FORK	GRANT	SALT FORK SE (NEW)	002235	SPRING VALLEY NW	KINGFISHER	SOONER TREND	665959
SALT FORK DISTRICT SE	GRANT	SALT FORK SE (NEW)	002235	SPRING VALLEY SE	GARFIELD	HUNTER SOUTH	339764
SALT FORK SE	GRANT	SALT FORK SE (NEW)	002235	SPRINGER SW	CARTER	SPRINGER	671508
SALT SPRINGS SOUTH	HARPER	LOVEDALE	429697	SPRINGHILL	OKFUSKEE	LYONS-QUINN	436457
SAMS DISTRICT	NOBLE	SAMS	627541	SQUAW CREEK NE	BLAINE	GREENFIELD WEST	288957
SAMS NE	NOBLE	PERRY DISTRICT	505862	SQUAW CREEK WEST	BLAINE	SQUAW CREEK	672624
SANCHO	SEMINOLE	WEWOKA DISTRICT	761765	SQUIRREL CREEK	DEWEY	SQUIRREL CREEK SOUTH	672717
SANCHO DISTRICT	SEMINOLE	WEWOKA DISTRICT	761765	ST JAMES EAST	LINCOLN	WELLSTON WEST	757828
SAND SPRINGS	TULSA	SAND SPRINGS DISTRICT	630455	ST JAMES SW	OKLAHOMA	LUTHER	434542
SANDY CREEK SW	MURRAY	DAVIS	182170	ST JOHN	OSAGE	NAVAL RESERVE	499758
SANDY LAND	LINCOLN	AGRA WEST	005186	ST JOHN WEST	OSAGE	NAVAL RESERVE	499758
SANFORD	SEMINOLE	SEMINOLE	643956	ST LOUIS DISTRICT	POTTAWATOMIE	ST LOUIS	674097
SANTA FE	STEPHENS	SHO-VEL-TUM	653086	ST LOUIS DISTRICT	SEMINOLE	ST LOUIS	674097
SAPULPA	CREEK	SAPULPA DISTRICT	633586	ST LOUIS DISTRICT NORTH	POTTAWATOMIE	ST LOUIS	674097
SAPULPA DISTRICT SOUTH	CREEK	KELLYVILLE DISTRICT	373270	ST LOUIS NORTH	POTTAWATOMIE	ST LOUIS	674097
SAPULPA NW	CREEK	SAPULPA DISTRICT	633586	STAFFORD NW	CUSTER	BUTLER-CUSTER WEST	107422
SARAH WHIPPLE	GARFIELD	GARBER	264596	STAR	BLAINE	SOONER TREND	665959
SASAKWA	HUGHES	HOLDENVILLE	327363	STAR	KINGFISHER	SOONER TREND	665959
SASAKWA	SEMINOLE	HOLDENVILLE	327363	STATE LINE	GRANT	CALDWELL	112872
SASAKWA EAST	SEMINOLE	HOLDENVILLE	327363	STEALY	MCCLAIN	WAYNE SW	752968
SASAKWA SE	HUGHES	HOLDENVILLE	327363	STEALY SOUTH	MCCLAIN	WAYNE SW	752968
SASAKWA TOWNSITE	SEMINOLE	HOLDENVILLE	327363	STEALY SW	MCCLAIN	WAYNE SW	752968
SATCHEL VALLEY NORTH	GRANT	NUMA	614642	STEALY WEST	MCCLAIN	WAYNE SW	752968
SAYRE	BECKHAM	SAYRE DISTRICT	636500	STEEDMAN NORTH	PONTOTOC	PONTOTOC	011231
SCHLEGEL NE	PAYNE	SCHLEGEL NORTH	637748	STEEDMAN NORTH DISTRICT	PONTOTOC	ALLEN DISTRICT	011231
SCHLEGEL NW	PAYNE	SCHLEGEL NORTH	637748	STEEDMAN WEST	PONTOTOC	OAKMAN DISTRICT	517899
SCIOPIO EAST	PITTSBURG	SCIOPIO NW	639825	STELLA	CLEVELAND	CLAY CITY SE	146470
SCIOPIO WEST	PITTSBURG	SCIOPIO NW	639825	STERLING SE	COMANCHE	STERLING	679832
SCOTT	CREEK	KELLYVILLE DISTRICT	373270	STIDHAM WEST	MCINTOSH	STIDHAM	680545
SCOTT	MURRAY	VINES	739379	STILLWATER	PAYNE	STILLWATER (NEW)	002434
SCOTT NE	OKFUSKEE	SCOTT GAS AREA	640259	STILLWATER (OLD)	PAYNE	STILLWATER SE	680917
SEALY NORTH	OKFUSKEE	SCOTT GAS AREA	640259	STILLWATER AIRPORT NORTH	PAYNE	STILLWATER AIRPORT	680762
SEILING SOUTH	SEMINOLE	HOLDENVILLE	327363	STILLWATER AIRPORT WEST	PAYNE	STILLWATER AIRPORT NW	680799
SELF NW	DEWEY	PUTNAM	575633	STILLWATER DISTRICT	PAYNE	STILLWATER (NEW)	002434
SELMAN	BECKHAM	ERICK GAS AREA SOUTH	227266	STILLWATER EAST	PAYNE	STILLWATER (NEW)	002434
SELMAN EAST	HARPER	LOVEDALE	429697	STILLWATER SOUTH	PAYNE	STILLWATER (NEW)	002434
SELMAN NORTH	HARPER	LOVEDALE NW	429790	STILLWATER SW	PAYNE	STILLWATER (NEW)	002434
SELTZER	HARPER	LOVEDALE NW	429790	STOCKHOLM EAST	HARPER	MOCANE-LAVERNE GAS AREA	480070
SEMINOLE CITY	WAGONER	STRIKER DISTRICT	684544	STOCKHOLM SW	HARPER	MOCANE-LAVERNE GAS AREA	480070
SEMINOLE EAST	SEMINOLE	SEMINOLE	643956	STONEBLUFF WEST	HARPER	MOCANE-LAVERNE GAS AREA	480070
SEMINOLE EAST	SEMINOLE	SEMINOLE	643956	STONEBLUFF	TULSA	STONEBLUFF DISTRICT	681909
SEMINOLE NORTH	SEMINOLE	SEMINOLE	643956	STONEBLUFF	WAGONER	STONEBLUFF DISTRICT	681909
SENTINEL NW	WASHITA	SENTINEL	644434	STORY SE	GARVIN	GARDEN TREND	278587
SEWARD	LOGAN	WATERLOO NORTH	751449	STRIKER	WAGONER	STRIKER DISTRICT	684544
SEWARD SOUTH	LOGAN	WATERLOO NORTH	751449	STRONG CITY	ROGER MILLS	STRONG CITY DISTRICT	010199
SHADY POINT	LE FLORE	CAMERON	114670	STRONG CITY EAST	ROGER MILLS	STRONG CITY DISTRICT	010199
SHAFFER	LINCOLN	AGRA	005062	STRONG CITY NE	ROGER MILLS	STRONG CITY DISTRICT	010199
SHAMROCK	CUSHING	CUSHING	175162	STRONG CITY NORTH	ROGER MILLS	STRONG CITY DISTRICT	010199
SHAPON WEST	WOODWARD	SHARON WEST	648188	STRONG CITY SE	ROGER MILLS	STRONG CITY DISTRICT	010199
SHARON NW	WOODWARD	SHARON WEST	648188	STRONG CITY SOUTH	ROGER MILLS	STRONG CITY DISTRICT	010199
SHARON SW	WOODWARD	TANGIER	697155	STRONG CITY WEST	ROGER MILLS	STRONG CITY DISTRICT	010199
SHATTUCK EAST	ELLIS	SHATTUCK	648467	STROUD SE	CREEK	STROUD	685102
SHATTUCK SW	ELLIS	SHATTUCK	648467	STROUD SE	LINCOLN	STROUD	685102
SHAWNEE EAST A	POTTAWATOMIE	SHAWNEE EAST	648761	STUART	PITTSBURG	PINE HOLLOW SOUTH	556791
SHAWNEE LAKE EAST	POTTAWATOMIE	CENTERPOINT	129574	STUART NE	PITTSBURG	PINE HOLLOW SOUTH	556791
SHAWNEE LAKE SE	POTTAWATOMIE	CENTERPOINT	129574	STURT SE	PITTSBURG	PINE HOLLOW SOUTH	556791
SHAWNEE NORTH	POTTAWATOMIE	SHAWNEE NE	648901	TURGIS NORTH	CIMARRON	KEYES GAS AREA	377145
SHAWNEE TOWNSITE	POTTAWATOMIE	SHAWNEE SW	648994	SUMMERS	MUSKOGEE	YAHOLA DISTRICT	784891
SHEETZ	CREEK	IRON POST	348626	SUMMERS	OKMULGEE	HENRYETTA DISTRICT	317046
SHEPARD	SEMINOLE	WEWOKA DISTRICT NORTH	761796	SUMMERS SE	OKMULGEE	HENRYETTA DISTRICT	317046
SHEPPARD	MUSKOGEE	COUNCIL HILL DISTRICT	165024	SUMMERS SOUTH	OKMULGEE	HENRYETTA DISTRICT	317046
SHERIDAN	CREEK	MOUNDS DISTRICT	488626	SUMNER NORTH	NOBLE	SUMNER DISTRICT NORTH	688512
SHERIDAN	OKMULGEE	MOUNDS DISTRICT	488626	SUMNER WEST	NOBLE	SUMNER NW	688636

Table 6. Fields Not Officially Recognized by State Regulatory Agencies

Alias Field	County Name	Valid Field Name	Field Code	Alias Field	County Name	Valid Field Name	Field Code
SUNFLOWER	LINCOLN	WELLSTON WEST	757828	VERNON SE	KAY	DILWORTH DISTRICT	192479
SUNFLOWER SE	LINCOLN	WELLSTON WEST	757828	VIAN	SEQUOYAH	SEQUOYAH	644545
SUNNY SIDE	BEAVER	MOCANE-LAVERNE GAS AREA	480070	VICI TOWNSITE	DEWEY	VICI	737488
SUNNY SIDE EAST	BEAVER	MOCANE-LAVERNE GAS AREA	480070	VICI WEST	ELLIS	HARMON EAST	306451
SUNNYSIDE	BEAVER	MOCANE-LAVERNE GAS AREA	480070	VICI WEST	WOODWARD	HARMON EAST	306451
SUNNYSIDE EAST	BEAVER	MOCANE-LAVERNE GAS AREA	480070	VICTOR	LINCOLN	MT VERNON SW	491572
SUNRAY	TULSA	RED FORK DISTRICT	590832	VICTOR EAST	LINCOLN	MT VERNON SW	491572
SWEET HOME NE	LINCOLN	MT VERNON SW	491572	VICTOR SE	LINCOLN	MT VERNON SW	491572
SWEET HOME NORTH	LINCOLN	MT VERNON SW	491572	VINEYARD	POTTAWATOMIE	ROMULUS SW	612123
SWEET WATER NORTH	ROGER MILLIS	SWIFT WATER NW	692479	VINING NE	GRANT	CHEROKITA TREND	136007
SYLVIAN SW	SEMINOLE	SEMINOLE	643956	VINING NORTH	GRANT	CHEROKITA TREND	136007
TABLER NE	GRADY	TABLER EAST	000823	VINING SE	ALFALFA	LAMBERT SE	399361
TABLER NW	GRADY	WATONGA-CHICKASHA TREND	751774	VINITA	CRAIG	CATALE EAST	125675
TABLER SOUTH	GRADY	ALEX NW	009340	VINITA	ROGERS	CATALE EAST	125675
TABLER SW	GRADY	WATONGA-CHICKASHA TREND	751774	WAGONER	WAGONER	WAGONER DISTRICT NW	744412
TABOR	CREEK	BRUCE	096796	WAGONER DISTRICT SOUTH	WAGONER	WAGONER DISTRICT SW	744474
TAFT NORTH	WAGONER	TAFT DISTRICT	695853	WAGONER SOUTH	WAGONER	WAGONER DISTRICT SW	744474
TALOGA SOUTH	DEWEY	PUTNAM	575633	WAINRIGHT	MUSKOGEE	COUNCIL HILL DISTRICT	165024
TANEHA	TULSA	ALSUMA DISTRICT	013153	WAKITA	GRANT	CHEROKITA TREND	136007
TANGIER NW	ELLIS	TANGIER	697155	WAKITA DISTRICT	ALFALFA	WAKITA TREND	745559
TANGIER NE	WOODWARD	TANGIER	697155	WAKITA DISTRICT	GRANT	WAKITA TREND	745559
TANGIER SE	WOODWARD	SHARON WEST	648188	WAKITA NE	GRANT	WAKITA TREND	745559
TANGIER SOUTH	WOODWARD	TANGIER	697155	WAKITA NW	GRANT	WAKITA TREND	745559
TANGIER WEST	WOODWARD	TANGIER	697155	WAKITA SOUTH	GRANT	CHEROKITA TREND	136007
TATUMS	CARTER	SHO-VEL-TUM	653086	WAKITA SW	ALFALFA	CHEROKITA TREND	136007
TATUMS	GARVIN	SHO-VEL-TUM	653086	WAKITA SW	GRANT	CHEROKITA TREND	136007
TECUMSEH (OLD)	POTTAWATOMIE	MORVIN	486828	WALERS	COTTON	WALTERS DISTRICT	747419
TECUMSEH LAKE EAST	POTTAWATOMIE	TECUMSEH LAKE	699868	WALTERS	STEPHENS	WALTERS DISTRICT	747419
TECUMSEH LAKE WEST	POTTAWATOMIE	TECUMSEH LAKE	699868	WANDELL	KINGFISHER	SOONER TREND	665959
TEGARDEN	WOODS	AVARD NW	031490	WANDELL EAST	KINGFISHER	SOONER TREND	665959
TEGARDEN LAKE WEST	WOODS	AVARD NW	031490	WANDELL NE	KINGFISHER	SOONER TREND	665959
TEGARDEN WEST	WOODS	AVARD NW	031490	WANDELL SOUTH	KINGFISHER	SOONER TREND	665959
TERRA-OKLA	MUSKOGEE	BALD HILL	035878	WANDELL SW	KINGFISHER	SOONER TREND	665959
TEXANNA	MCINTOSH	BROOKEN	094054	WANETTE (OLD)	POTTAWATOMIE	ASHER WEST	027677
TEXANNA SW	MCINTOSH	BROOKEN	094054	WANETTE EAST	POTTAWATOMIE	WANETTE	748225
TEXOMA	MCINTOSH	WYOMING-HUGOTON GAS AREA	226545	WARD	POTTAWATOMIE	WANETTE	748225
THOMAS EAST	CUSTER	FAY EAST	237350	WARD DISTRICT	WAGONER	INOLA DISTRICT	347184
THOMAS SE	CUSTER	THOMAS SOUTH	705107	WARWICK	LINCOLN	WELLSTON NORTH	750271
THOMAS SW	CUSTER	CUSTER CITY SE	175503	WASHINGTON	MCCLAIN	WASHINGTON DISTRICT	750271
THOUSAND ACRE LAKE	OKMULGEE	OKMULGEE DISTRICT	522394	WASHINGTON EAST	MCCLAIN	WASHINGTON DISTRICT	750271
THREE SANDS	KAY	TOKKAWA	712851	WASHINGTON NE	MCCLAIN	WASHINGTON DISTRICT	750271
THREE SANDS	NOBLE	TOKKAWA	712851	WASHINGTON NORTH	MCCLAIN	WASHINGTON DISTRICT	750271
TIBBENS	CREEK	IRON POST	348626	WASHINGTON NORTH (OLD)	MCCLAIN	WASHINGTON DISTRICT	750271
TIBBENS NORTH	CREEK	IRON POST	348626	WASHINGTON WEST	MCCLAIN	WASHINGTON DISTRICT	750271
TIMBER CREEK WEST	BEAVER	MOCANE-LAVERNE GAS AREA	480070	WASHUNGA EAST	KAY	KAW	370433
TIMBER RIDGE	MUSKOGEE	MUSKOGEE DISTRICT	495323	WATCHORN SE	PAWNEE	WATCHORN EAST	750984
TOGO	MAJOR	CAMPBELL	115538	WATCHORN SOUTH	PAWNEE	WATCHORN EAST	750984
TOGO EAST	MAJOR	CHEYENNE VALLEY	137278	WATERLOO DISTRICT NORTH	LOGAN	WATERLOO NORTH	751449
TOGO SE	MAJOR	CAMPBELL	115538	WATERLOO NW	LOGAN	WATERLOO NORTH	751449
TOGO SOUTH	MAJOR	CAMPBELL	115538	WATERLOO SE	OKLAHOMA	EDMOND NE	214622
TOKKAWA EAST	KAY	TOKKAWA	712851	WATONGA EAST	BLAINE	WATONGA-CHICKASHA TREND	751774
TOKKAWA NE	KAY	TOKKAWA	712851	WATONGA NE	BLAINE	WATONGA-CHICKASHA TREND	751774
TRAIL EAST	DEWEY	PUTNAM	575633	WATONGA NW	BLAINE	WATONGA-CHICKASHA TREND	751774
TRAIL NE	DEWEY	PUTNAM	575633	WATONGA SE	BLAINE	WATONGA-CHICKASHA TREND	751774
TRAIL WEST	DEWEY	PUTNAM	575633	WATONGA TREND	BLAINE	WATONGA-CHICKASHA TREND	751774
TRANSCO NW	SEMINOLE	LITTLE RIVER	419218	WATONGA TREND	CADDO	WATONGA-CHICKASHA TREND	751774
TRANSCONTINENTAL	MUSKOGEE	COUNCIL HILL DISTRICT	165024	WATONGA TREND	CANADIAN	WATONGA-CHICKASHA TREND	751774
TRANSCONTINENTAL EAST	MUSKOGEE	COUNCIL HILL DISTRICT	165024	WATONGA TREND	DEWEY	WATONGA-CHICKASHA TREND	751774
TRAUGH	SEMINOLE	KONAWA-DORA	385780	WAUKOMIS	GARFIELD	SOONER TREND	665959
TRAVEL SOUTH	SEMINOLE	KONAWA-DORA	385780	WAUKOMIS	MAJOR	SOONER TREND	665959
TRIVOLI NW	MAJOR	ORION SE	528064	WAUKOMIS (OLD)	GARFIELD	SOONER TREND	665959
TRIVOLI WEST	MAJOR	ORION SE	528064	WAUKOMIS EAST	GARFIELD	SOONER TREND	665959
TULLAHASSEE	WAGONER	TULLAHASSEE DISTRICT	720563	WAUKOMIS NEW	GARFIELD	SOONER TREND	665959
TULSA	TULSA	TULSA DISTRICT	720718	WAUKOMIS NORTH	GARFIELD	SOONER TREND	665959
TURKEY CREEK WEST	OSAGE	TURKEY CREEK	721307	WAUKOMIS NW	GARFIELD	SOONER TREND	665959
TURKEY MOUNTAIN	TULSA	BIXBY-JENKS DISTRICT	067396	WAUKOMIS SE	GARFIELD	SOONER TREND	665959
TURKEY PEN HOLLOW	OKMULGEE	TIGER FLATS	707603	WAUKOMIS SW	GARFIELD	SOONER TREND	665959
TURLEY	OSAGE	TURLEY DISTRICT	721958	WAUKOMIS WEST	GARFIELD	SOONER TREND	665959
TURLEY	OSAGE	TURLEY DISTRICT	721958	WAYNOKA NORTH	WOODS	WAYNOKA NE	753123
TURMAN	OKMULGEE	BEGGS DISTRICT	052239	WAYNOKA SE	WOODS	WAYNOKA EAST	753092
TUSKEGEE	CREEK	TUSKEGEE DISTRICT	722857	WAYNOKA WEST	WOODWARD	WAYNOKA NE	753123
TUSKEGEE EAST	CREEK	TUSKEGEE DISTRICT	722857	WEATHERFORD POOL	WASHINGTON	BARTLESVILLE-DEWEY	041458
TUSSY	CARTER	SHO-VEL-TUM	653086	WEATHERFORD NORTH	CUSTER	WEATHERFORD	753767
TUSSY	GARVIN	SHO-VEL-TUM	653086	WEATHERFORD NW	CUSTER	WEATHERFORD	753767
TUTTLE	GRADY	MINCO EAST	476527	WEATHERFORD SE	CUSTER	WEATHERFORD	753767
TUTTLE SE	GRADY	TUTTLE EAST	723012	WEATHERFORD SW	CUSTER	EAKLY-WEATHERFORD TREND	010255
TWENTY-ONE-ELEVEN	OSAGE	EDGEWOOD	213811	WEATHERFORD SOUTH	CUSTER	EAKLY-WEATHERFORD TREND	010255
TWENTY-ONE-TEN	OSAGE	WILDHORSE SOUTH	768601	WEBB NW	DEWEY	PUTNAM	575633
TWIN LAKES	SEMINOLE	BETHEL	058997	WEBBERS FALLS	SEQUOYAH	SEQUOYAH	644545
TWIN MOUND	BEAVER	MOCANE-LAVERNE GAS AREA	480070	WEBER POOL	WASHINGTON	BARTLESVILLE-DEWEY	041458
TYROLA	SEMINOLE	TYROLA NE	724919	WEBSTER	WAGONER	COWETA DISTRICT	166481
TYROLA EAST	SEMINOLE	TYROLA NE	724919	WEIMER	CRAIG	WIMER	772476
TYROLA NORTH	SEMINOLE	TYROLA NE	724919	WELEETKA	OKFUSKEE	LYONS-QUINN	436457
TYROLA NW	SEMINOLE	TYROLA NE	724919	WELEETKA DISTRICT NORTH	OKFUSKEE	LYONS-QUINN	436457
TYROLA SE	SEMINOLE	TYROLA NE	724919	WELEETKA DISTRICT SW	OKFUSKEE	WELEETKA DISTRICT	756805
TYROLA SOUTH	PONTOTOC	TYROLA NE	724919	WELEETKA SOUTH	OKFUSKEE	WELEETKA DISTRICT	756805
TYRONE NW	TEXAS	TYRONE	725105	WELLSTON NE	LINCOLN	WELLSTON NORTH	757735
ULAN	PITTSBURG	SCIPPIO NW	639825	WELLSTON NW	LINCOLN	WELLSTON WEST	757828
ULAN NORTH	PITTSBURG	SCIPPIO NW	639825	WELLSTON SOUTH	LINCOLN	WELLSTON	757673
ULAN SE	PITTSBURG	ULAN EAST	726712	WELLSTON SW	LINCOLN	WELLSTON WEST	757828
ULAN SOUTH	PITTSBURG	REAMS NW	589313	WELTY SW	OKFUSKEE	ROSENWALD	613890
ULAN WEST	PITTSBURG	SCIPPIO NW	639825	WETLEY	SEMINOLE	ALLEN DISTRICT	011231
UMBURN	OKFUSKEE	LYONS-QUINN	436457	WETLEY NORTH	SEMINOLE	ALLEN DISTRICT	011231
UNION CITY NE	CANADIAN	EL RENO	217431	WETLEY NW	SEMINOLE	ALLEN DISTRICT	011231
UNION CITY NW	CANADIAN	UNION CITY	727797	WETLEY WEST	SEMINOLE	ALLEN DISTRICT	011231
UNION CITY WEST	CANADIAN	UNION CITY	727797	WETUMKA EAST	HUGHES	WETUMKA DISTRICT EAST	761579
UNION STAR EAST	BEAVER	SIX MILE SOUTH	658604	WETUMKA SE	HUGHES	GREASY CREEK	287314
UNION STAR NORTH	BEAVER	UNION STAR	728107	WETUMKA SOUTH	HUGHES	GREASY CREEK	287314
UNION STAR NW	BEAVER	UNION STAR	728107	WEWOKA	HUGHES	WEWOKA DISTRICT	761765
UNION STAR SE	BEAVER	ELMWOOD	221771	WEWOKA	SEMINOLE	WEWOKA DISTRICT	761765
UNION STAR SOUTH	BEAVER	BALKO SOUTH	036467	WEWOKA LAKE	SEMINOLE	WEWOKA DISTRICT	761765
UNION STAR SW	BEAVER	UNION STAR DISTRICT	015073	WEWOKA LAKE NORTH	SEMINOLE	WEWOKA DISTRICT	761765
UNION STAR WEST	BEAVER	UNION STAR DISTRICT	015073	WEWOKA NORTH	SEMINOLE	WEWOKA DISTRICT NORTH	761796
UNION VALLEY	LOGAN	EVANSVILLE NW	230924	WEWOKA SW	SEMINOLE	WEWOKA DISTRICT	761765
VALLEY CENTER WEST	DEWEY	PUTNAM	575633	WEWOKA TOWNSITE	SEMINOLE	WEWOKA DISTRICT	761765
VELMA	STEPHENS	SHO-VEL-TUM	653086	WHEATLAND SE	SEMINOLE	MOORE WEST	483914
VELMA NORTH	STEPHENS	SHO-VEL-TUM	653086	WHEELER	CARTER	SHO-VEL-TUM	653086
VERDEN EAST	GRADY	VERDEN	736118	WHITE HALL NORTH	NOBLE	MORRISON EAST	486053
VERDEN NE	CADDO	WATONGA-CHICKASHA TREND	751774	WHITEFIELD SE	HASKELL	STIGLER	630607
VERDEN NE	GRADY	WATONGA-CHICKASHA TREND	751774	WHITEROCK NORTH	NOBLE	TOKKAWA SOUTH	712944
VERDEN NW	CADDO	VERDEN	736118	WHITETAIL NORTH	OSAGE	WHITETAIL	765780
VERDEN SE	GRADY	WATONGA-CHICKASHA TREND	751774	WHITETAIL SOUTH	OSAGE	WHITETAIL	765780
VERDEN SW	CADDO	VERDEN	736118	WICEY	TULSA	WICEY DISTRICT	766710
VERDEN WEST	CADDO	VERDEN	736118	WIER	TULSA	BROKEN ARROW DISTRICT	093603
VERN	TULSA	RED FORK DISTRICT	590832	WILBURTON NORTH	LATIMER	WILBURTON	767826
VERNON	KAY	DILWORTH DISTRICT	192479	WILBURTON NW	LATIMER	WILBURTON	767826
VERNON EAST	KAY	DILWORTH DISTRICT	192479	WILDCAAT JIM	CARTER	SHO-VEL-TUM	653086

Table 6. Fields Not Officially Recognized by State Regulatory Agencies

Alias Field	County Name	Valid Field Name	Field Code	Alias Field	County Name	Valid Field Name	Field Code
WILDHORSE (NEW)	LINCOLN	AGRA	005062	MT ROYAL	ALLEGHENY	GLENSHAW	276843
WILLOW	GREER	WILLOW NE	770988	MUNDERF	JEFFERSON	WARSAW	749821
WILLOW NORTH	GREER	WILLOW NE	770988	MURRYSVILLE	ALLEGHENY	CLUGSTON	007463
WILLOW NW	GREER	WILLOW NE	770988	NEUBER	BUTLER	WINFIELD WEST	007373
WILSON WEST	CARTER	JOINER CITY	362665	NEW WASHINGTON	CLEARFIELD	BURNSIDE	007296
WILZETTA NW	LINCOLN	WILZETTA	772259	NORTHEAST	ERIE	NORTH EAST	512542
WINCHESTER EAST	WOODS	FRITZLEN	256650	OLIVEBURG	JEFFERSON	FROSTBURG	259010
WIRTH	PITTSBURG	CANADIAN	116282	OWLS NEST	ELK	BEAR CREEK	048643
WISER	OSAGE	BARTLESVILLE-DEWEY	041458	PALMER STORAGE	TIOGA	TIOGA	709091
WOODROW	JEFFERSON	SPRING	670795	PATTON	CAMBRIA	CARROLLTOWN	121826
WOODWARD EAST	WOODWARD	WOODWARD NE	778468	PATTON	WESTMORELAND	WEBSTER	754542
WOODWARD SW	WOODWARD	SHARON WEST	648188	PETROLEUM CENTER	VENANGO	PETROLEUM CENTER-PIONEER	552551
WOODWARD WEST	WOODWARD	WOODWARD NORTH	778499	PINE	INDIANA	NOLO	510572
WOODY CHAPEL SW	MCCLAIN	PAYNE	545010	PLUM	VENANGO	COOPERSTOWN	160142
WOOLSEY	STEPHENS	LOCO DISTRICT	422040	RUSH RUN	FAYETTE	LUZERNE WEST	008218
WOOLSEY SOUTH	STEPHENS	LOCO DISTRICT	422040	SALEM	CLEARFIELD	PUNXSUTAWNEY-DRIFTWOOD	575168
WOOLSEY SOUTH (OLD)	STEPHENS	LOCO DISTRICT	422040	SALT RUN	CAMERON	EMPORIUM EAST	224390
WRIGHTS CORNER NORTH	STEPHENS	KNOX	384106	SCOTTDALE	WESTMORELAND	MAYFIELD	454699
X-686	OSAGE	KEYSTONE DISTRICT EAST	377424	SHARON	POTTER	SHARON CENTER	648002
Y-686	OSAGE	DOMES-POND CREEK	196516	SOLDIERS RUN	JEFFERSON	RATHMEL	587163
YAHOLA	MUSKOGEE	YAHOLA DISTRICT	784891	SOUTH BEND	ARMSTRONG	ROARING RUN	605055
YAHOLA	WAGONER	YAHOLA DISTRICT	784891	SOUTH BEND	INDIANA	ROARING RUN	605055
YALE	PAYNE	YALE-QUAY	784984	SPRANKLE	JEFFERSON	FROSTBURG	259010
YALE SW	PAYNE	YALE-QUAY	784984	STECKMAN RIDGE	BEDFORD	FIVE FORKS	243009
YEAGER NORTH	HUGHES	GREASY CREEK	287314	SUGAR RUN	WASHINGTON	SUGAR	013427
YEAGER SE	HUGHES	GREASY CREEK	287314	SUMMIT	ERIE	ERIE	227297
YELLOWSTONE SW	WOODS	YELLOWSTONE SOUTH	786395	SUMMIT NORTH	FAYETTE	SUMMIT	688357
YOSKI SW	MOBLEY	NORRISON SW	462279	SWARTS	GREENE	SWARTS	693302
YUKON NORTH	CANADIAN	YUKON NW	789064	SWARTS WEST	GREENE	SYCAMORE	693302
YUKON SOUTH	CANADIAN	MUSTANG NORTH	495881	SWEDE HILL	MCKEAN	TIPPARARY	709231
YUKON WEST	CANADIAN	YUKON NW	789064	TAMARACK	CLINTON	LEIDY	408747
ZEA	TEXAS	GUYMON-HUGOTON GAS AREA	295545	TARENTUM STONE & COAL	ALLEGHENY	RURAL RIDGE	619153
ZIMMERMAN	LINCOLN	WILZETTA SOUTH	772383	TEPE	ALLEGHENY	ELIZABETH	218915
ZION SE	GARFIELD	KREMLIN EAST	387439	TRADE CITY	INDIANA	SMICKSBURG	007340
				TRAFFORD	WESTMORELAND	MURRYSVILLE	494982
				TRUITTSBURG	CLARION	SHANNONDALE	647795
				UNIONTOWN	INDIANA	LIVING WATERS	008552
				WELLENDORF	MCKEAN	BETULA	059595
				WHARTON	CAMERON	EAST FORK-WHARTON	008117
				WHARTON	WHARTON	POTTER	008117
				WHITES RUN	ERIE	COLUMBUS	155290
OREGON							
AL'S POOL	COLUMBIA	MIST	478835				
BRUER	COLUMBIA	MIST	478835				
FLORA	COLUMBIA	MIST	478835				
PENNSYLVANIA							
ALABRAN	INDIANA	SMICKSBURG	007340				
ANDERSON CREEK	CLEARFIELD	IRISH RUN	348275				
ARMAGH CONSOL GAS	INDIANA	NOLA	510272				
ARTEMAS A STORAGE	BEDFORD	FIVE FORKS	243009				
BELMOUTH	ELK	HORTON	333563				
BIG RUN CONSOL GAS	JEFFERSON	BIG RUN	063330				
BLACKHAWK	BEAVER	BRUSH RUN	097742				
BLACKTOWN	MERCER	VOLANT	741074				
BULLERS	JEFFERSON	WARSAW	749821				
BUNOLA	ALLEGHENY	FORWARD	251938				
BUNOLA	WASHINGTON	FORWARD	251938				
CHERRYTREE	CAMBRIA	CHERRY TREE	013121				
CHERRYTREE	VENANGO	TOONERVILLE	713358				
CHICKARAA	CAMBRIA	RAGER MOUNTAIN	582872				
CLARION	CLARION	CLARION-MIOLA	145300				
CLARK	INDIANA	BIG RUN	063330				
COLORADO-GOODWILL	WARREN	GOODWILL HILL-GRAND VALLEY	280478				
COLVIN	WASHINGTON	BELLEVERNON	053882				
CRETE	INDIANA	INDIANA	345649				
CROSS CREEK	WASHINGTON	ELDERSVILLE	218322				
DONEGAL	WASHINGTON	MEHAFFY	465885				
DRIFTWOOD	CAMERON	PUNXSUTAWNEY-DRIFTWOOD	575168				
DRY RIDGE	WESTMORELAND	CRABTREE	167923				
DUHRING	FOREST	WATSON-DUHRING	752045				
EAST BRANCH A	MCKEAN	WETMORE	761501				
EAST BRANCH A	WARREN	WETMORE	761501				
EAST BRANCH B	MCKEAN	WETMORE	761501				
EAST BRANCH B	WARREN	WETMORE	761501				
ELK RUN CONSOL GAS	JEFFERSON	FROSTBURG	259010				
FAIR-HELM	ARMSTRONG	MADISON	439969				
FINLEYVILLE	ALLEGHENY	RODFIELD	610085				
FINLEYVILLE	WASHINGTON	RODFIELD	610085				
FLORENCE	WASHINGTON	FLORENCE-FIVE POINTS	245892				
GALBRAITH	JEFFERSON	BROOKVILLE	007460				
GAMBLE-HAYDEN	ALLEGHENY	FORWARD	251938				
GREENLICK	CLINTON	LEIDY	408747				
GREENLICK	POTTER	LEIDY	408747				
HAVERLINE	ALLEGHENY	DORSEYVILLE	198481				
HEARD	GREENE	FINLEY WEST	241424				
HEARD	WASHINGTON	FINLEY WEST	241424				
HENDERSON	MERCER	WOLF CREEK	776236				
HENDERSON	VENANGO	WOLF CREEK	776236				
HIGHHOUSE	FAYETTE	HIGHHOUSE	321986				
HOLI BROOK	GREENE	WOODS F	007376				
HUGHES	BUTLER	FREEPOT	257162				
HUNTERS CAVE	GREENE	SYCAMORE	693302				
IOWA	JEFFERSON	BROOKVILLE	007460				
IRWIN	WESTMORELAND	MURRYSVILLE	494982				
KANESHOLM	MCKEAN	BURNING WELL	105436				
KEASEY	BUTLER	SAXONBURG	636376				
KEELOR	MCKEAN	TIPPARARY	709231				
KINTNER	INDIANA	MARION CENTER	447810				
KINZUA EAST	MCKEAN	KINZUA	380837				
KIRBY	GREENE	SHANNON RUN	007331				
KNOX	CLARION	ELK CITY-KNOX	219110				
LABORDE	CLEARFIELD	IRISH RUN	348275				
LUTHERSBURG-HELVETIA	CLEARFIELD	PUNXSUTAWNEY-DRIFTWOOD	575168				
MAJORSVILLE	GREENE	FINLEY WEST	241424				
MAJORSVILLE	WASHINGTON	FINLEY WEST	241424				
MARKLE	JEFFERSON	BROOKVILLE	007460				
MARS-GLADE MILLS	BUTLER	GLADE MILLS	066200				
MCCURDY	WASHINGTON	MCDONALD-MCCURDY	459310				
MCDONALD	ALLEGHENY	MCDONALD-MCCURDY	459310				
MCDONALD	WASHINGTON	MCDONALD-MCCURDY	459310				
MCKINLEY	ELK	KANE	368790				
MEADE	ERIE	ERIE	227297				
MEADE RUN	MCKEAN	GUFFEY	294067				
MEEKER	TIOGA	TIOGA	709091				
MOHAN RUN	ELK	HORTON	333563				
TENNESSEE							
BOONE CAMP	MORGAN	BOONE CAMP	081025				
BURRVILLE	MORGAN	BURRVILLE	106504				
GATEWOOD-STOWERS	MORGAN	DAN BRANCH	010928				
DOUGLAS BRANCH	MORGAN	DOUGLAS BRANCH NORTH	199866				
FRANKFORT NE	MORGAN	FRANKFORT EAST	254907				
GATEWOOD SCHOOL	MORGAN	GATEWOOD SCHOOL	010928				
GATEWOOD-STOWERS	MORGAN	GLADES	010928				
GATEWOOD-STOWERS	MORGAN	INDIAN CREEK NE	345200				
INDIAN CREEK	MORGAN	INDIAN CREEK	345200				
GLENOBEY	FENTRESS	JAMESTOWN	001122				
BURRVILLE	MORGAN	LAUREL CREEK	106504				
LOWE LADY NW	PICKETT	LOVE LADY	014652				
LOW GAP-REUBEN HOLLOW	SCOTT	LOW GAP	010970				
KETTLE CREEK	CLAY	PINE BRANCH	376708				
LOW GAP-REUBEN HOLLOW	SCOTT	RUBEN HOLLOW	010970				
RUGBY	MORGAN	RUGBY SW	618275				
SHIRLEY	MORGAN	SHIRLEY FLD	652900				
STANLEY JUNCTION	SCOTT	STANLEY CREEK	001321				
GATEWOOD-STOWERS	MORGAN	STOWERS NW	010928				
WINONA	SCOTT	WINNONA	773793				
HONEY CREEK SOUTH	FENTRESS	WOLF BRANCH	330729				
TEXAS							
KING-WILSON	ARCHER	ARCHER	379680				
PANHANDLE	CARSON	AGEY	537880				
ARCHER COUNTY REGULAR	ARCHER	ARCHER COUNTY REGULAR	023554				
ALLCORN	RUNNELS	ALLCORN	006368				
SPRABERRY TREND AREA	REAGAN	SPRABERRY TREND AREA	670609				
SHACKELFORD NE	SHACKELFORD	SHACKELFORD NE	646494				
SHACKELFORD NE	SHACKELFORD	SHACKELFORD NE	646494				
KEN REGAN	REEVES	KEN REGAN	373921				
ALVAREZ	STARR	ALVAREZ	014362				
BRIGGS	PANOLA	PANOLA	011075				
AMBRA	JACK	AMBRA	015602				
MAGUTEX	ANDREWS	ANDREWS	441240				
CORSICANA	NAVARRO	NAVARRO	162916				
ARCHER COUNTY REGULAR	ARCHER	ARCHER COUNTY REGULAR	023554				
DEWEY LAKE SOUTH	GLASSCOCK	GLASSCOCK	003826				
PEARSALL	ZAVALA	ZAVALA	546119				
ATHEY	PECOS	ATHEY	029289				
AVIATORS	WEBB	WEBB	031800				
B&W	THROCKMORTON	THROCKMORTON	018574				
BAILEY	NUCES	NUCES	035289				
WEMAC	ANDREWS	ANDREWS	758262				
AUDAS-GRAHAM	TAYLOR	TAYLOR	030436				
BANKLINE-EVANS LAKE	EASTLAND	BANKLINE-EVANS LAKE	000860				
VAQUILLAS RANCH	WEBB	WEBB	734014				
MARKHAM NORTH	MATAGORDA	MATAGORDA	448184				
DEIKE	RUNNELS	RUNNELS	186620				
BEAL	LIPSCOMB	LIPSCOMB	048302				
MORRIS	WISDOM	WISDOM	485774				
DALE-MCBRIDE	CALDWELL	CALDWELL	178760				
TRUBY NORTH	JONES	JONES	719129				
BENAVIDES	WEBB	WEBB	055494				
CISCO-BENAVIDES	ZAPATA	ZAPATA	007240				
PANNA MARIA	KARNES	KARNES	538035				
BIG BELLS	ZAVALA	ZAVALA	063826				
SPRABERRY TREND AREA	MARTIN	MARTIN	670609				
BLOCK 18	WARD	BLOCK 18	072398				
BLOCK 220-L	OFFSHORE-STATE	OFFSHORE-STATE	837220				
BLOCK 39 SOUTH	UPTON	UPTON	670609				
BLUCHER	JIM WELLS	JIM WELLS	707913				
BOLING DOME	FORT BEND	FORT BEND	078831				
BOLING DOME	WHARTON	WHARTON	078831				
BONEBRAKE	WEBB	WEBB	734014				
BOTTENFIELD	GAINES	GAINES	177737				
BRANHAM	STARBUCK	STARBUCK	014362				
BRANTEX	SCURRY	SCURRY	597032				

Table 6. Fields Not Officially Recognized by State Regulatory Agencies

Alias Field	County Name	Valid Field Name	Field Code	Alias Field	County Name	Valid Field Name	Field Code
BRANYON	CALDWELL	LULING-BRANYON	433891	FOWEL	DAWSON	JO-MILL	360402
BRAZOS BLK 339	OFFSHORE-STATE	STATE TRACT 339-L	114598	FRANCISCO SOUTH	ZAPATA	CISCO-BENAVIDES	007240
BRAZOS BLK 340	OFFSHORE-STATE	BLOCK 340	006221	FRANKLIN WEST	HENDERSON	FAIRWAY	234188
BRAZOS BLK 340	OFFSHORE-STATE	MIDDLE BANK REEF	471457	FREUND	ANDREWS	NELSON	502076
BRAZOS BLK 366	OFFSHORE-STATE	MIDDLE BANK REEF	471457	FULLER-COKE	COKE	JAMESON	354215
BRAZOS BLK 367	OFFSHORE-STATE	BLOCK 367-L	006229	FULLER-COKE NORTH	COKE	JAMESON	354215
BRAZOS BLK 367	OFFSHORE-STATE	MIDDLE BANK REEF	471457	FULLER-COKE SE	COKE	JAMESON	354215
BRAZOS BLK 368	OFFSHORE-STATE	BLOCK 368-L	006227	FULLER-COKE SOUTH	COKE	JAMESON	354215
BRAZOS BLK 369	OFFSHORE-STATE	BLOCK 369-L	006226	G N K	TOM GREEN	FWB	005197
BRAZOS BLK 374	OFFSHORE-STATE	COWTRAP NORTH	000532	G T W	TAYLOR	AUDAS-GRAHAM	030436
BRAZOS BLK 374	OFFSHORE-STATE	COWTRAP SOUTH	000533	GAIL G	EASTLAND	CRAWFORD	168884
BRAZOS BLK 402S	OFFSHORE-STATE	BRAZOS BLK 386S	806386	GAILY	EASTLAND	GAILEY	001103
BRAZOS BLK 404	OFFSHORE-STATE	BRAZOS BLK 405	805405	GAINSVILLE NORTH	COOKE	COOKE COUNTY REGULAR	159134
BRAZOS BLK 406	OFFSHORE-STATE	MORGANITE	002188	GALVESTON BLK 101	OFFSHORE-STATE	SHIPWRECK	652669
BRAZOS BLK 441	OFFSHORE-STATE	BRAZOS BLK 440	805440	GALVESTON BLK 146S	OFFSHORE-STATE	CAPLEN	118886
BRAZOS BLK 488S	OFFSHORE-STATE	KAIN	368294	GALVESTON BLK 147S	OFFSHORE-STATE	CAPLEN	118886
BRAZOS BLK 527S	OFFSHORE-STATE	COLORADO DELTA	154756	GALVESTON BLK 148S	OFFSHORE-STATE	CAPLEN SOUTH	118889
BRAZOS BLK 533S	OFFSHORE-STATE	COLORADO DELTA	154756	GALVESTON BLK 155S	OFFSHORE-STATE	CRYSTAL BEACH	173472
BREEDLOVE NORTH	MARTIN	BREEDLOVE	090441	GALVESTON BLK 157S	OFFSHORE-STATE	CRYSTAL BEACH	173472
BRIAR CREEK	YOUNG	CDC	110237	GALVESTON BLK 169S	OFFSHORE-STATE	SHIPWRECK	652669
BRIDGEPORT EAST	WISE	MORRIS	485774	GALVESTON BLK 172S	OFFSHORE-STATE	SHIPWRECK	652669
BRIDGEPORT NORTH	WISE	MORRIS	485774	GALVESTON BLK 173S	OFFSHORE-STATE	SHIPWRECK	652669
BROADDUS	SAN AUGUSTINE	BROOKELAND	004302	GALVESTON BLK 174S	OFFSHORE-STATE	SHIPWRECK	652669
BRONTE NORTH	COKE	RAWLINGS	587956	GALVESTON BLK 175S	OFFSHORE-STATE	GALVESTON 175-S	838175
BROSIOUS	JACK	BRYSON EAST	098935	GALVESTON BLK 176S	OFFSHORE-STATE	BLOCK 176-S	005811
BROWN	SCURRY	KELLY-SNYDER	373084	GALVESTON BLK 181S	OFFSHORE-STATE	SHIPWRECK	652669
BROWN + THORPE	CRANE	BROWN + THORP	001826	GALVESTON BLK 182S	OFFSHORE-STATE	SHIPWRECK	652669
BROWN + THORPE	PECOS	BROWN + THORP	001826	GALVESTON BLK 214	OFFSHORE-STATE	G O M ST 214-L	262182
BROWN + THORPE EAST	PECOS	BROWN + THORP EAST	001829	GALVESTON BLK 222S	OFFSHORE-STATE	LAFITTES GOLD	394308
BROWN + THORPE NORTH	PECOS	BROWN + THORP NORTH	001828	GALVESTON BLK 228S	OFFSHORE-STATE	LAFITTES GOLD	394308
BROWN + THORPE WEST	PECOS	BROWN + THORP WEST	001827	GALVESTON BLK 229S	OFFSHORE-STATE	LAFITTES GOLD	394308
BROWN-HATCHETT	CALLAHAN	CALLAHAN COUNTY REGULAR	113647	GALVESTON BLK 234S	OFFSHORE-STATE	LAFITTES GOLD	394308
BUCHANAN NORTH	CALDWELL	DALE-MCBRIDE	178760	GALVESTON BLK 236S	OFFSHORE-STATE	LAFITTES GOLD	394308
BUNTING	CLAY	MCKINLAY	461398	GALVESTON BLK 245	OFFSHORE-STATE	BLOCK 245	006224
BURK	HEMPHILL	FELDMAN	238242	GALVESTON BLK 278	OFFSHORE-STATE	FRESPORT	257162
BUSTAMANTE SOUTH	HAYNES	232874	352987	GALVESTON BLK 307	OFFSHORE-STATE	BRAZOS BLK 386S	652669
CADDO	MARION	MARION COUNTY	447812	GALVESTON BLK 334	OFFSHORE-STATE	GALVESTON BLK 310	837310
CAL	IRION	BAKER RANCH	035853	GALVESTON BLK 335	OFFSHORE-STATE	GALVESTON BLK 310	837310
CAL SOUTH	IRION	BAKER RANCH	035853	GALVESTON BLK 409S	OFFSHORE-STATE	SEASTAR I	012278
CAMPANERO EAST	EDWARDS	SAWYER	636097	GANADO NORTH	JACKSON	SANDY CREEK	631385
CAMPANERO NORTH	EDWARDS	SAWYER	636097	GEORGE PARKS	SCURRY	KELLY-SNYDER	373084
CANADIAN EAST	HEMPHILL	CANADIAN SE	116468	GILMER WEST	UPSHUR	ROSEWOOD	613983
CANALES	JIM WELLS	TJERINA-CANALES-BLUCHER	707913	GLADEWATER SOUTH	GREGG	GLADEWATER	274597
CANON	BORDEN	JO-MILL	350492	GLADYS-MAG	JACK	BOONSVILLE	081249
CARESS	WEBB	BENAVIDES	055494	GLASS	MARTIN	SPRABERRY TREND AREA	670609
CASA BLANCA NORTH	DUVAL	CASA BLANCA	123319	GOMEZ SW	PECOS	GOMEZ	279548
CASA BLANCA SOUTH	DUVAL	SEVENTY-SIX WEST	645723	GRAHAM	YOUNG	GRAHAM CITY	283749
CASEY	KENT	S M S	622674	GRANITE	CALLAHAN	A C SCOTT	000908
CATTO	WEBB	VAQUILLAS RANCH	734014	GRIMM	TAYLOR	AUDAS-GRAHAM	030436
CAUGHLIN SOUTH	WISE	MORRIS	485774	GROESBECK SOUTH	LIMESTONE	GROESBECK	292088
CEDAR CREEK	LIMESTONE	HONEST RIDGE	330618	GULF-MCELROY	CRANE	MCELROY	458631
CELANESE	KELBERG	CHEMCEL	135294	H S A NORTH	WIND	WARD-ESTES NORTH	748938
CELANESE	NUECES	CHEMCEL	135294	HALE SCHALEBEN	HIDALGO	SCHALEBEN	001268
CELANESE SOUTH	KLEBERG	CHEMCEL SOUTH	135325	HALLEY EXTENSION	WINKLER	HALLEY	300375
CENTRALIA DRAW	REAGAN	SPRABERRY TREND AREA	670609	HALLWOOD	JACK	BOONSVILLE	081249
CHAMBLISS	YOAKUM	BRAHANEY	087992	HANKAMER NW	LIBERTY	HANKAMER	302979
CHAVACO	WEBB	BENAVIDES	055494	HARPER WEST	ECTOR	HARPER	306916
CHRISTINE	DAWSON	ACKERLY NORTH	002489	HARVEY EAST	SAN PATRICIO	HARVEY DEEP	309024
CHULA	JIM HOGG	EL JAVALI	216873	HASTINGS	BRAZORIA	HASTINGS EAST	309489
CHURCH	UPTON	MCELROY	459631	HAYNES JRS	ZAPATA	311287	724198
CHURCH-FIELDS	CRANE	MCELROY	459631	HAZIDA	WARD	TWOFREDS	724198
CLANAHAN	YOAKUM	PRENTICE	571626	HEADQUARTERS	ARANSAS	ST CHARLES	673074
CLARK	GUADALUPE	DARST CREEK	181209	HECAR	REFUGIO	REFUGIO-FOX	594056
COAL MINE	MEDINA	CHICON LAKE	138394	HEMBY	ANDERSON	ELKHART	219663
COBB	YOAKUM	PRENTICE	571626	HEMPHILL EAST	HEMPHILL	HEMPHILL	315620
CONTRARY	WEBB	BENAVIDES	055494	HIGH ISLAND BLK 115S	OFFSHORE-STATE	HIGH ISLAND	321720
COPANO BAY	ARANSAS	FULTON BEACH	260340	HIGH ISLAND BLK 118S	OFFSHORE-STATE	PIRATES COVE	010154
CORDOVA NORTH	UPTON	CORDOVA	012504	HIGH ISLAND BLK 118S	OFFSHORE-STATE	HIGH ISLAND	321720
CORSICA WEST	STONEWALL	CORSICA	162854	HIGH ISLAND BLK 119S	OFFSHORE-STATE	HIGH ISLAND	321720
CORSICANA SHALLOW	NAVARRO	CORSICANA	162916	HIGH ISLAND BLK 22-L	OFFSHORE-STATE	HIGH ISLAND BLK 23-L	848023
COTTONWOOD CREEK	DE WITT	HOLLY EAST	328634	HIGH ISLAND BLK 27	OFFSHORE-STATE	G O M 27-L	006233
COWTHER	MCMULLEN	CROWTHER	172976	HIGH ISLAND BLK 51S	OFFSHORE-STATE	STATE TRACT 60-S WEST	013940
CROSS ROADS	JONES	JONES COUNTY REGULAR	363192	HIGH ISLAND BLK 52S	OFFSHORE-STATE	STATE TRACT 60-S EAST	013939
CROWN NORTH	ATASCOSA	CROWN EAST	172821	HIGH ISLAND BLK 54	OFFSHORE-STATE	HIGH ISLAND BLK 30	848030
CROWN SOUTH	ATASCOSA	CROWN EAST	172821	HIGH ISLAND BLK 59S	OFFSHORE-STATE	STATE TRACT 60-S CENTRAL	013938
CURRY	RUNNELS	HULL-DOBBNS	337931	HIGH ISLAND BLK 59S	OFFSHORE-STATE	STATE TRACT 60-S EAST	013939
C-W	SCURRY	REVILLO	597032	HIGH ISLAND BLK 60S	OFFSHORE-STATE	STATE TRACT 60-S CENTRAL	013938
DALE	CALDWELL	DALE-MCBRIDE	178760	HIGH ISLAND BLK 60S	OFFSHORE-STATE	STATE TRACT 60-S EAST	013939
DALE WEST	CALDWELL	DALE-MCBRIDE	178760	HIGH ISLAND BLK 60S	OFFSHORE-STATE	STATE TRACT 60-S WEST	013940
DAYTON SOUTH	LIBERTY	LIBERTY SOUTH	413421	HIGH ISLAND BLK 66S	OFFSHORE-STATE	MCFADDIN BEACH EAST	459817
DCR-79	DUVAL	D C R-79	177675	HIGH ISLAND BLK 7	OFFSHORE-STATE	HIGH ISLAND BLK 24	848024
DE BERRY	PANOLA	BETHANY	058904	HIGH ISLAND BLK 77S	OFFSHORE-STATE	MCFADDIN BEACH EAST	459817
DEAN	COCHRAN	SLAUGHTER	660348	HIGH ISLAND BLK 83S	OFFSHORE-STATE	G O M ST 83S	262178
DEL FERN	JACK	JACK COUNTY REGULAR	352386	HIGH ISLAND BLK 84S	OFFSHORE-STATE	G O M-MCFADDIN BEACH DOME	262147
DERBY EAST	FRIO	PEARSALL	546119	HIGH ISLAND BLK 87S	OFFSHORE-STATE	BLOCK 87-S	005810
DIAMONBACK	WEBB	DIAMONDBACK	013127	HIGH ISLAND BLK 98	OFFSHORE-STATE	BLOCK 98L	006223
DIAMOND HALF	GOLIAD	PETTUS NEW	553187	HIRSCH	UPTON	SPRABERRY TREND AREA	670609
DIBOLL	ANGELINA	GINTER	273905	HUBBERD (OLD)	WEBB	LAREDO	420248
DIRGIN	RUSK	OAK HILL	516814	HUBBERD EAST	WEBB	LAREDO	420248
DOBBS	WARD	WARD SOUTH	749062	HUDDLE-MANNING	DAWSON	LAMESA WEST	399547
DON GARDNER	RUNNELS	DON	196642	HUDDLESTON	RUNNELS	BEDDO	051185
DOXOLOGY	HIDALGO	THE DOXOLOGY	002950	HUDDLESTON SOUTH	JONES	NOODLE NORTH	510975
DRISCOLL	DUVAL	CONOCO DRISCOLL	157981	HUDDLESTON WEST	JONES	NOODLE NORTH	510975
DUCAN SOUTH	WHARTON	DUNCAN SOUTH	008693	HUGHES-ODELL WEST	THROCKMORTON	HUGHES-ODELL	337563
DUCK BAY	CALHOUN	JAY WELDER	355858	HUGOTON	HUGOTON	TEXAS HUGOTON	000333
DURKEE SOUTH	HARRIS	DURKEE	207679	HUGOTON	HARTLEY	TEXAS HUGOTON	000333
EAGLE LAKE SOUTH	COLORADO	THOMAS	704875	HUGOTON	MOORE	TEXAS HUGOTON	000333
EAVES	WINKLER	SCARBOROUGH	636880	HUGOTON	SHERMAN	TEXAS HUGOTON	000333
ED KENNEDY	CULBERSON	FORD WEST	248404	HULLDALE SOUTH	SCHLEICHER	HULLDALE	338214
EDWARDS NORTH	ECTOR	DOUBLE -H-	011703	HUMPHREY-DAVIS	KING	KATZ	370216
EL HUERFANO	ZAPATA	HAYNES	311287	HUMPHREY-DAVIS	KATZ	KATZ	370216
ELISA	ZAPATA	HAYNES	311287	H-W	WILBARGER	PARADISE	539182
ELROD	WISE	ALVORD	014486	IATAN-EAST HOWARD	HOWARD	IATAN EAST HOWARD	343083
ESPY	SUTTON	SAWYER	636097	INDIAN ROCK	UPSHUR	GILMER	273564
ESTES BLOCK B-19	WARD	H S A	297678	J F G	TAYLOR	AUDAS-GRAHAM	030436
EVANS	COOKE	SIVELLS BEND	658325	J P G	SHACKELFORD	SHACKELFORD NE	646494
EVANS BEND	COOKE	SIVELLS BEND	658325	JACK MANN	EDWARDS	SAWYER	636097
FAIRFIELD	FREESTONE	REED	593095	JACKPOT	MAVERICK	SACATOSA	623418
FAIRWAY WEST	ANDERSON	FAIRWAY	234188	JAMESON SOUTH	COKE	JAMESON	354215
FAIRWAY WEST	HENDERSON	FAIRWAY	234188	JAMESON WEST	STERLING	JAMESON	354215
FENTON-CRAIG	GREGG	WILLOW SPRINGS WEST	771267	JAVELINA NW	HIDALGO	JAVELINA	355548
FISHER COUNTY	FISHER	ROYSTON	617176	JAY HAWK	GONZALES	JAYHAWK	356025
FISHER COUNTY REGULAR	FISHER	ROYSTON	617176	JBT	PALO PINTO	J B T	012550
FLETCHER	FALLS	LOTT	428829	JOE HUNT	YOUNG	YOUNG COUNTY REGULAR	787924
FLINT CREEK	YOUNG	CDC	110237	JOHNSON-SCALING	CLAY	JOHNSON	361797
FLUVANNA NORTH	SCURRY	FLUVANNA	246714	JONI	TAYLOR	AUDAS-GRAHAM	030436
FORDTRAN	DE WITT	HELEN GOHLKE	314721	JURASCHEK	WEBB	VAQUILLAS RANCH	734014

Table 6. Fields Not Officially Recognized by State Regulatory Agencies

Alias Field	County Name	Valid Field Name	Field Code	Alias Field	County Name	Valid Field Name	Field Code
K M C	ATASCOSA	CROWN EAST	172821	MUSTANG ISLAND BLK 748	OFFSHORE-STATE	MSTG ISL BLK 748-L	875748
K.B.DOYLE	JEFFERSON	K B DOYLE	267742	MUSTANG ISLAND BLK 749-L	OFFSHORE-STATE	BLOCK 749	006492
KAD	WEBB	LAREDO	402048	MUSTANG ISLAND BLK 749-L	OFFSHORE-STATE	MUSTANG ISLAND	495788
KATHLYNN	PECOS	CATLYNN	126332	MUSTANG ISLAND BLK 772	OFFSHORE-STATE	BLOCK 772	006237
KATY NORTH	FORT BEND	KATY	370123	MUSTANG ISLAND BLK 774	OFFSHORE-STATE	BLOCK 774	010252
KATY NORTH	HARRIS	KATY	370123	MUSTANG ISLAND BLK 794	OFFSHORE-STATE	BLOCK 794-L	006238
KATY NORTH	WALLER	KATY	370123	MUSTANG ISLAND BLK 818-L	OFFSHORE-STATE	SAMEDAN	001246
KATY SOUTH	FORT BEND	KATY	370123	MUSTANG ISLAND BLK 818-L	OFFSHORE-STATE	MSTG ISL BLK 818L & 820L	006246
KATY SOUTH	WALLER	KATY	370123	MUSTANG ISLAND BLK 820	OFFSHORE-STATE	SAMEDAN	001246
KEERAN NORTH	VICTORIA	KOONTZ	386152	MUSTANG ISLAND BLK 861-L	OFFSHORE-STATE	MU 861-L	875861
KINGDOM NORTH	TERRY	KINGDOM	379711	MUSTANG ISLAND BLK 889S	OFFSHORE-STATE	MSTG ISL BLK 889	878899
KIOWA CREEK NW	LIPSCOMB	PAINE	011824	MUSTANG ISLAND BLK 901S	OFFSHORE-STATE	BLOCK 901	006236
KIRBY	HARDIN	LONG STATION	008214	MUSTANG ISLAND BLK 903S	OFFSHORE-STATE	G O M-ST-904	262240
KONRAD SZTYGOLD	MONTAGUE	MINOR WEST	477891	MUSTANG ISLAND BLK 904S	OFFSHORE-STATE	G O M-ST-904	262240
KRASNER	PECOS	BROWN & THORP	001826	MUSTANG ISLAND BLK 905S	OFFSHORE-STATE	G O M-ST-904	262240
LA PRYOR	ZAVALA	LA PRYOR SE	002143	MUSTANG ISLAND BLK 906S	OFFSHORE-STATE	BLOCK 901	006236
LA ROSA NORTH	REFUGIO	LA ROSA	392293	MUSTANG ISLAND BLK 911S	OFFSHORE-STATE	G O M-ST-904	262240
LA ROSA NW	REFUGIO	LA ROSA	392293	MUSTANG ISLAND BLK 916S	OFFSHORE-STATE	MUSTANG ISLAND BLK 915S	876915
LA ROSA SOUTH	REFUGIO	LA ROSA	392293	MUSTANG ISLAND BLK 924S	OFFSHORE-STATE	PADRE NORTH	535318
LA ROSA WEST	REFUGIO	LA ROSA	392293	MUSTANG ISLAND BLK 926S	OFFSHORE-STATE	BLOCK 926-S	006239
LAKE SCARBROUGH	COLEMAN	BALLARD	036746	MUSTANG ISLAND BLK 934S	OFFSHORE-STATE	SAMEDAN	001246
LANGSTON-KLEINER WEST	YOUNG	LANGSTON-KLEINER	401438	MUSTANG ISLAND BLK 942S	OFFSHORE-STATE	SAMEDAN	001246
LAS ANIMAS	JIM HOGG	LAS ANIMAS-LEFEVRE	402895	MUSTANG ISLAND BLK 945S	OFFSHORE-STATE	CHEVRON	137123
LAS ANIMAS SOUTH	JIM HOGG	LAS ANIMAS-LEFEVRE	402895	MUSTANG ISLAND BLK 947S	OFFSHORE-STATE	CHEVRON	137123
LAVERTE SWITCH	JASPER	LE VERTE SWITCH	406340	MUSTANG ISLAND BLK 952S	OFFSHORE-STATE	CHEVRON	137123
LAWLESS-BENSON	MAVERICK	BARBARAS PATCH	038720	MUSTANG ISLAND BLK 953S	OFFSHORE-STATE	CHEVRON	137123
LE TULLE	MATAGORDA	GUILLOT	000637	MUSTANG ISLAND BLK 976S	OFFSHORE-STATE	SPRINT	671911
LEA ANNE SW	SHACKELFORD	SHACKELFORD NE	646494	MUSTANG ISLAND BLK 978S	OFFSHORE-STATE	BLOCK 978-S	073197
LECHENGER	WEBB	BENAVIDES	055494	MUSTANG ISLAND BLK 980S	OFFSHORE-STATE	SPRINT SOUTH	671942
LECK	WINKLER	SCARBOROUGH	636880	MUSTANG ISLAND BLK 981S	OFFSHORE-STATE	SPRINT SOUTH	671942
LECUNO	CHEROKEE	LE CUNO	406236	MUSTANG ISLAND BLK 983S	OFFSHORE-STATE	SPRINT SOUTH	671942
LEE RAY SHALLOW	STEPHENS	LEE RAY	407662	MYERSVILLE	DE WITT	MEYERSVILLE	470551
LEE-TEX	ANGELINA	BEULAH	059710	MYERSVILLE EAST	DE WITT	MEYERSVILLE EAST	470582
LEFEVRE	JIM HOGG	LAS ANIMAS-LEFEVRE	402895	NANCY	BRAZORIA	NANCY FIELD	009628
LETA EAST	FRIO	PEARSALL	546119	NATIONAL VICTORY	WILBARGER	NATIONAL	499355
LEVERTE SE	JASPER	LE VERTE SE	392940	NAVARRO CROSSING WEST	LEON	OAKWOOD	518178
LEVERTE SWITCH	JASPER	LE VERTE SWITCH	392940	NELSON	MCULLOCH	WALKER GRANT	748899
LINDEN NE	CASS	LINDEN EAST	415905	NICKCASTLE NW	YOUNG	YOUNG COUNTY REGULAR	787924
LINK (OLD)	STEPHENS	LINK DEEP	415932	NICKOTIME	RUNNELS	SAVIOR	009328
LIVE OAK	CROCKETT	LIVE OAK WEST	009831	NIX	ANDREWS	FUHRMAN-MASCHO	259472
LOS INDIOS EAST	HIDALGO	SCHALEBEN	001268	NORTHWEST LAKE	WISE	CAP YATES	118514
LOVE LADY CREEK	FALLS	LOTT	428829	NUECES BAY EAST	NUECES	NUECES BAY SOUTH	514518
LUBBOCK	LUBBOCK	LEE HARRISON	407600	NYSTEL	TERRY	CORRIGAN	162730
MACEDONIA	SAN AUGUSTINE	BROOKELAND	004302	O S R	LEON	HALLIDAY	300530
MALLET	OFFSHORE-STATE	KERRICK	376566	O S RANCH	GARZA	POST	567766
MATAGORDA 560-L	OFFSHORE-STATE	STATE OF TX 560-L	016562	OAK HILL NW	GREGG	OAK HILL	516814
MATAGORDA BLOCK	OFFSHORE-STATE	MATAGORDA ISLAND BLK 571S	879571	OAK HILL NW	RUSK	OAK HILL	516814
MATAGORDA BLOCK 825-S	OFFSHORE-STATE	MAT BLK 825-S	006245	OBRIEN EAST	HASKELL	OBRIEN	518767
MATAGORDA ISLAND BLK 481	OFFSHORE-STATE	COVE NORTH	008097	OGBUM EAST	HARRIS	WEBER-MAG	754325
MATAGORDA ISLAND BLK 487	OFFSHORE-STATE	MCPAC	012576	OGDEN-MABEE	COLEMAN	BURT-OGDEN-MABEE	106608
MATAGORDA ISLAND BLK 487	OFFSHORE-STATE	COVE	165613	OLEARY	CALDWELL	SPILLER	669555
MATAGORDA ISLAND BLK 487	OFFSHORE-STATE	MATAGORDA ISLAND BLK 519	873519	ORANGE SOUTH	ORANGE	ORANGE	526897
MATAGORDA ISLAND BLK 520	OFFSHORE-STATE	EL GORDO	067605	ORANGE WEST	ORANGE	ORANGE	526897
MATAGORDA ISLAND BLK 525	OFFSHORE-STATE	CAVALLO WEST	000481	OZONA SE	CROCKETT	OZONA	533004
MATAGORDA ISLAND BLK 525	OFFSHORE-STATE	BLOCK 525-L	006228	PANTHER GAP NORTH	NOLAN	BLOODWORTH NE	074017
MATAGORDA ISLAND BLK 526	OFFSHORE-STATE	CAVALLO	126721	PARADISE	WISE	MORRIS	485774
MATAGORDA ISLAND BLK 562	OFFSHORE-STATE	MATAGORDA BLK 562-L	873562	PARADISE NORTH	WISE	MORRIS	485774
MATAGORDA ISLAND BLK 564	OFFSHORE-STATE	BLOCK 564-L	007694	PARADISE WEST	WISE	MORRIS	485774
MATAGORDA ISLAND BLK 596	OFFSHORE-STATE	SHERMAN OFFSHORE SW	007521	PARSEL SOUTH	PARNEL SOUTH	PARNELL SOUTH	540918
MATAGORDA ISLAND BLK 597	OFFSHORE-STATE	SHERMAN OFFSHORE	004984	PASTURE NORTH	SAN PATRICIO	NORTH PASTURE	512592
MATAGORDA ISLAND BLK 628	OFFSHORE-STATE	PLAYA	559814	PAT BURKE	LEE	POSTA CREEK	562310
MATAGORDA ISLAND BLK 630	OFFSHORE-STATE	BLOCK 630-L	005809	PATTI CAKE	LIPSCOMB	BRADFORD	086938
MATAGORDA ISLAND BLK 630	OFFSHORE-STATE	PLAYA	559814	PEARSALL SOUTH	FRIO	PEARSALL	546119
MATAGORDA ISLAND BLK 659	OFFSHORE-STATE	SIX-SIXTY	658650	PEMBROOK	UPTON	SPRABERRY TREND AREA	676069
MATAGORDA ISLAND BLK 659	OFFSHORE-STATE	MATAGORDA ISLAND BLK 629	873629	PEMBROOK NORTH	REAGAN	SPRABERRY TREND AREA	676069
MATAGORDA ISLAND BLK 660	OFFSHORE-STATE	SIX-SIXTY	658650	PEMBROOK NORTH	UPTON	SPRABERRY TREND AREA	676069
MATAGORDA ISLAND BLK 662	OFFSHORE-STATE	SIX-SIXTY	658650	PETRANOL	FISHER	PETRANOL AMERICA	012032
MATAGORDA ISLAND BLK 663	OFFSHORE-STATE	SIX-SIXTY	658650	PETRO TEX B	JONES	PETROTEX B	098636
MATAGORDA ISLAND BLK 691	OFFSHORE-STATE	BLOCK 691	004431	PIGLET	UPTON	BUCK TRAP	016475
MATAGORDA ISLAND BLK 702S	OFFSHORE-STATE	STEAMBOAT PASS SOUTH	002429	PINE HILL SE	RUSK	PINEHILL SE	557337
MATAGORDA ISLAND BLK 707S	OFFSHORE-STATE	SHERMAN OFFSHORE	004984	PINERIDGE	HARDIN	PINE RIDGE	557101
MATAGORDA ISLAND BLK 708S	OFFSHORE-STATE	SHERMAN OFFSHORE	004984	PINON (CABALLOS)	PECOS	PINON	557790
MATAGORDA ISLAND BLK 711S	OFFSHORE-STATE	STEAMBOAT PASS SOUTH	002429	PINON (CABALLOS)	PECOS	PINON	557790
MATAGORDA ISLAND BLK 719S	OFFSHORE-STATE	SHERMAN OFFSHORE WEST	012280	PINON (OVERTHRUST)	PECOS	PINON	557790
MATAGORDA ISLAND BLK 720S	OFFSHORE-STATE	SHERMAN OFFSHORE WEST	012280	PINON (OVERTHRUST)	PECOS	PINON	557790
MATAGORDA ISLAND BLK 721S	OFFSHORE-STATE	SHERMAN OFFSHORE	004984	PLAYA	MARTIN	SPRABERRY TREND AREA	676069
MATAGORDA ISLAND BLK 722S	OFFSHORE-STATE	SHERMAN OFFSHORE	004984	PLUMLEY	ZAVALA	PLUMLEY	561612
MATAGORDA ISLAND BLK 731S	OFFSHORE-STATE	PANTHER POINT	539531	P-M	GARZA	P-M	297027
MATAGORDA ISLAND BLK 767S	OFFSHORE-STATE	OAKVILLE SW	004024	POKEY EAST	WEBB	PERSONVILLE NORTH	551699
MATAGORDA ISLAND BLK 770S	OFFSHORE-STATE	OAKVILLE SW	004024	PONTA	CHEROKEE	LONE STAR	424799
MATAGORDA ISLAND BLK 771S	OFFSHORE-STATE	OAKVILLE SW	004024	POOR BOY	YOUNG	YOUNG COUNTY REGULAR	787924
MATAGORDA ISLAND BLK 818S	OFFSHORE-STATE	CLEAR NORTH	008087	POQUITO CREEK	DUVAL	GRUY	293359
MATAGORDA ISLAND BLK 825S	OFFSHORE-STATE	MAT BLK 825-S	006245	PORT NECHES WEST	ORANGE	PORT NECHES	566464
MATAGORDA ISLAND BLK 826S	OFFSHORE-STATE	CLEAR NORTH	008087	PREMONT-MURCHISON	JIM WELLS	PREMONT	571502
MATAGORDA ISLAND BLK 829S	OFFSHORE-STATE	CLEAR	146999	PRICE NE	REAGAN	JOHN SCOTT	361580
MATAGORDA ISLAND BLK 830S	OFFSHORE-STATE	CLEAR	146999	PROVIDENCE	MATAGORDA	PROVIDENCE	017153
MATAGORDA ISLAND BLK 833S	OFFSHORE-STATE	CLEAR SOUTH	003811	PRUETT	WISE	PRUETT	573982
MATAGORDA ISLAND BLK 833S	OFFSHORE-STATE	CLEAR WEST	004621	R & W	MIDLAND	PARKS	540546
MATAGORDA ISLAND BLK 834S	OFFSHORE-STATE	CLEAR	146999	R P	KNOX	KNOX CITY WEST	384323
MATAGORDA ISLAND BLK 835S	OFFSHORE-STATE	CLEAR	146999	RAC	STEPHENS	R A C	012610
MATAGORDA ISLAND BLK 840S	OFFSHORE-STATE	CLEAR SOUTH	003811	RAMSEY SOUTH	COLORADO	RAMSEY	585135
MATAGORDA ISLAND BLK 844S	OFFSHORE-STATE	CLEAR SOUTH	003811	RANCH VIEW SW	SHACKELFORD	SHACKELFORD NE	646494
MATAGORDA ISLAND BLK 845S	OFFSHORE-STATE	MATAGORDA ISLAND BLK 721	873721	RANCHO VIEJO SOUTH	WEBB	VACUILLAS RANCH	734014
MATAGORDA ISLAND BLK 851S	OFFSHORE-STATE	MATAGORDA ISLAND BLK 721	873721	REED	CRANE	RUNNING W	618859
MATTIE	HARRISON	WASKOM	750612	REED NORTH	CRANE	RUNNING W	618859
MCCLINTIC	CRANE	MCELROY	459631	REFUGIO	REFUGIO	REFUGIO OLD	594242
MCCOOK SOUTH	HIDALGO	JAVELINA	355548	RICE	ELLIS	CORSICANA	162916
MCELROY EAST	CRANE	MCELROY	459631	RICE	NAVARRO	CORSICANA	162916
MCKINNEY SOUTH	CALLAHAN	MCKINNEY	461491	RICHARDSON	MONTAGUE	RICHARDSON-MUELLER	599373
MCLAURY	KENT	CLAIREMONT	144393	ROBERTSON-HAMON	COLEMAN	GOLDSBORO	278835
MCLEAN	WEBB	VACUILLAS RANCH	734014	ROCKSPRINGS	EDWARDS	SAWYER	636097
MCMURRY SW	ZAPATA	CISCO-BENAVIDES	007240	ROMEO EAST	ROMEO	ROMEO NORTH	611813
MELON CREEK WEST	REFUGIO	MARY ELLEN OCONNOR	450602	ROPES SOUTH	HOCKLEY	ROPES	612526
MESTENA GRANDE NE	JIM HOGG	MESTENA GRANDE	001698	ROWDEN	DUVAL	HOFFMAN	326340
MIDKIFF	MIDLAND	SPRABERRY TREND AREA	670609	ROWERO TRAP	JIM WELLS	ROMERO TRAP	611937
MIDLAND FARMS EAST	ANDREWS	INEZ	345851	ROY BAKER	EDWARDS	SAWYER	636097
MIDLAND FARMS WEST	ANDREWS	MIDLAND FARMS DEEP	012007	SABINE SE	GREGG	OAK HILL	516814
MIMMS CREEK WEST	FREESTONE	MIMMS CREEK	476422	SAINT LAWRENCE	GLASSCOCK	ST LAWRENCE	008326
MINNICK	COLEMAN	BURBA	103632	SALT PRONE	SHACKELFORD	SALT PRONG	626890
MORRISON	VAL VERDE	WILL O	002543	SAMUELS	SHACKELFORD	BENAVIDES	055494
MPI	CROCKETT	M P	438109	SANCO	WEBB	F A B NE	342680
MSTG ISL 748	OFFSHORE-STATE	MSTG ISL BLK 748-L	875748	SATSUMA EAST	HARRIS	FAIRBANKS SW	233537
MSTG ISL BLK 818L & 820L	OFFSHORE-STATE	SAMEDAN	001246	SAYRE RANCH	CLAY	CLAY	146253
MUJERES CREEK SOUTH	WEBB	VACUILLAS RANCH	734014	SESSIONS	CHEROKEE	SESSIONS SOUTH	644917
MUNNIE	HOCKLEY	ANITA	018888	SHAFER	CHEROKEE	AUDAS-GRAHAM	030436
MURRAY-STEVENS	RUNNELS	JIM ADAMS	359409	SHARON RIDGE NE	SCURRY	SHARON RIDGE	648126
MUSTANG ISLAND BLK 747	OFFSHORE-STATE	BLOCK 749	006492	SHAW	ATASCOSA	SOMERSET	665277

Table 6. Fields Not Officially Recognized by State Regulatory Agencies

Alias Field	County Name	Valid Field Name	Field Code	Alias Field	County Name	Valid Field Name	Field Code
SHELL POINT	ARANSAS	FULTON BEACH NORTH	260433	HELPER SOUTH	CARBON	HELPER	004151
SHERMAN COUNTY	SHERMAN	FAT DURO CREEK	537353	INDIAN CREEK	DUCHESNE	FLAT CANYON	243738
SIERRA NW	EASTLAND	CRAWFORD	168884	INDIAN RIDGE	DUCHESNE	ALTAMONT	013742
SINTON EAST	SAN PATRICIO	SINTON NORTH	657736	ISLAND	UINTAH	NATURAL BUTTES	499634
SIXTY SEVEN	IRION	SIXTY-SEVEN	658759	JACK CANYON	CARBON	PETERS POINT	552133
SLEEPY CREEK	FRIO	BEAR CREEK	408643	LEOTA	UINTAH	WONSITS VALLEY	776949
SOUTH PADRE IS BLK 1047	OFFSHORE-STATE	HARENA	306035	LONE MOUNTAIN	SAN JUAN	GREATER ANETH	287655
SOUTH PADRE IS BLK 1048	OFFSHORE-STATE	HARENA	306035	MARSING WASH	CARBON	DRUNKARDS WASH	014840
SOUTH PADRE IS BLK 1064	OFFSHORE-STATE	BLOCK 1064-L	006242	MCELMO CREEK	SAN JUAN	GREATER ANETH	287655
SOUTH PADRE IS BLK 1065	OFFSHORE-STATE	HARENA	306035	NORTH SPRING	CARBON	DRUNKARDS WASH	014840
SOUTH PADRE IS BLK 1066	OFFSHORE-STATE	HARENA	306035	NUTTER CANYON	DUCHESNE	ALTAMONT	013742
SOUTH PADRE IS BLK 1068	OFFSHORE-STATE	BLOCK 1068	010251	OURAY	UINTAH	NATURAL BUTTES	499634
SOUTHVIEW (OLD)	TAYLOR	VIEW	738604	OVERLOOK	GRAND	SAN ARROYO	628068
SPINACH NW	ZAVALLA	SPINACH	669596	PARLETTE DRAW	UINTAH	MONUMENT BUTTE	483077
SPINDLETOP NORTH	JEFFERSON	SPINDLETOP	669617	PATTERSON	SAN JUAN	PATTERSON CANYON	006075
SPRABERRY WEST DEEP	DAWSON	SPRABERRY WEST	670671	PINE SPRING	UINTAH	PINE SPRINGS	006155
STANFIELD	WISE	MORRIS	485774	PLEASANT VALLEY	DUCHESNE	MONUMENT BUTTE	483077
STANTON	MARTIN	SPRABERRY TREND AREA	670609	PLEASANT VALLEY EAST	DUCHESNE	MONUMENT BUTTE	483077
STATE OF TX 560-L	OFFSHORE-STATE	MATAGORDA 560-L	873560	PRICEY PEAR	CARBON	NINE MILE CANYON	508610
STENNETT	LUBBOCK	LEE HARRISON	407600	RAINBOW UNIT	UINTAH	ROCK HOUSE	607938
STEVENSON POINT	GALVESTON	STEPHENSON POINT	679781	RATHERFORD	SAN JUAN	GREATER ANETH	287655
STILES	REAGAN	SPRABERRY TREND AREA	670609	RED FLAT	UINTAH	NATURAL BUTTES	499634
STONY POINT	FREESTONE	TEAGUE	699279	RED WASH EAST	UINTAH	POWDER SPRINGS	569130
STRICKLAND BRANCH	HENDERSON	GENEVIEVE MCGEE	014339	REFUGUE	UINTAH	NATURAL BUTTES	499634
SUB CLARKSVILLE INSIDE	CAMP	PITTSBURG	558682	RIVER JUNCTION	UINTAH	NATURAL BUTTES	499634
SUB CLARKSVILLE OUTSIDE	CAMP	PITTSBURG	558682	ROCK CREEK	DUCHESNE	CEDAR RIM	128179
SWAG NORTH	IRION	SPRABERRY TREND AREA	670609	ROOSEVELT	DUCHESNE	BLUEBELL	075994
SUSAN NORTH	SHACKELFORD	SHACKELFORD NE	646494	ROOSEVELT	UINTAH	BLUEBELL	075994
SWARTZ	HARDEMAN	QUANAH	578864	ROSEL POINT	GRAND	BOX ELDER	617222
TACOMA	PANOLA	PANOLA	538128	SAGE	GRAND	GREATER CISCO AREA	287669
T-C-B	JIM WELLS	TJERINA-CANALES-BLUCHER	707913	SEIBER NOSE	GRAND	GREATER CISCO AREA	287669
THIGPEN	PECOS	THIGPIN	704379	SERVICE BERRY	CARBON	DRUNKARDS WASH	014840
TJERINA	JIM WELLS	TJERINA-CANALES-BLUCHER	707913	SOUTHMAN CANYON	UINTAH	NATURAL BUTTES	499634
TJERINA-CANALES	JIM WELLS	TJERINA-CANALES-BLUCHER	707913	SPRING NORTH	CARBON	DRUNKARDS WASH	014840
TJERINA-CNLN-BLUCHR EAST	KLEBERG	T-C-B EAST	017775	STAGECOACH	UINTAH	NATURAL BUTTES	499634
TOBY	GAINES	D E B	177737	STARVATION	DUCHESNE	ALTAMONT	013742
TOMERLIN	PALO PINTO	MINERAL WELLS SOUTH	476872	TREATY BOUNDARY	DUCHESNE	MONUMENT BUTTE	483077
TOMERLIN	PARKER	MINERAL WELLS SOUTH	476872	UINTAH	UINTAH	NATURAL BUTTES	499634
TRIPLE CROWN	BROOKS	TRIPLE CROWN	017155	WELLS DRAW	DUCHESNE	EIGHT MILE FLAT	216051
TRULL TEX-MISS	MATAGORDA	TRULL	719253	WHITE MESA	SAN JUAN	GREATER ANETH	287655
TURKEY CREEK-CARBON	NUECES	TURKEY CREEK	721307	WILKIN RIDGE	DUCHESNE	EIGHT MILE FLAT	216051
URBAN SOUTH	RUNNELS	URBAN	729797	WINDY RIDGE EAST	UINTAH	WINDY RIDGE	773127
VENAMADRE	NOLAN	NENA LUCIA	502200	WINDY RIDGE WEST	UINTAH	WINDY RIDGE	773127
VENAMADRE NORTH	NOLAN	NENA LUCIA	502200	WONSITS & WONSITS VALLEY	UINTAH	WONSITS VALLEY	776949
VENUS	HEMPHILL	BOWERS	084132				
VERGARA	WEBB	VAQUILLAS RANCH	734014				
VICKBURG	BROOKS	VICKSBURG	002297				
VON ORMY	BEXAR	SOMERSET	665277				
WADSWORTH NW	MATAGORDA	WADSWORTH	743947				
WAKA	OTCHILTREE	FARNSWORTH	236451				
WALTON	ATASCOSA	CROWN EAST	172821				
WAPLES PLATTER	YOAKUM	OWINBY	530508				
WASH-TEX	FALLS	LOTT	428829				
WASSON 66	GAINES	WASSON 72	750736				
WASSON 66	YOAKUM	WASSON 72	750736				
WEDDELL	REAGAN	SPRABERRY TREND AREA	670609				
WEINER-FLOYD	UPTON	SPRABERRY TREND AREA	670609				
WEINERT NORTH	HASKELL	O'BRIEN	518767				
WELDER-DURNAM	SAN PATRICIO	PLYMOUTH	561736				
WEMAC NORTH	ANDREWS	WEMAC	742882				
WESTLUND	GAINES	FLANAGAN	243614				
WHITE BAYOU	CHAMBERS	WHITES BAYOU	765470				
WHITE POINT-E WHITE POINT	SAN PATRICIO	WHITE POINT EAST	764664				
WHITEHALL	WISE	MORRIS	485774				
WHITEHEAD	WISE	MORRIS	485774				
WHITE-MOSELY	COLEMAN	TEMPLETON	700922				
WHITWORTH	EDWARDS	SAWYER	636097				
WINDSOR	SUTTON	SHURLEY RANCH	654968				
WOLF CREEK	GUADALUPE	SPILLER	669556				
Y	JACK	-Y-	003965				
YONAJOSA	HARDIN	YONAJOSA EAST	787397				
YOWARD WEST	BEE	YOWARD	788482				
ZACAQUISTA	WILBARGER	ZACAWEISTA	002559				
ZACHRY RANCH	WEBB	LAREDO	402048				
ZOBOROSKI	GUADALUPE	DARST CREEK	181209				
UTAH							
AGATE	GRAND	GREATER CISCO AREA	287669				
ANETH	SAN JUAN	GREATER ANETH	287655				
BARTLETT FLAT	GRAND	BIG FLAT	061594				
BEND	UINTAH	HORSESHOE BEND	333377				
BIG WASH	SAN JUAN	GREATER ANETH	287655				
BITTER CREEK	UINTAH	NATURAL BUTTES	499634				
BLACKTAIL RIDGE	DUCHESNE	CEDAR RIM	128179				
BLUE BENCH	DUCHESNE	ALTAMONT	013742				
BULL CANYON	GRAND	GREATER CISCO AREA	287669				
CAHONE MESA	SAN JUAN	GREATER ANETH	287655				
CASTLE PEAK	DUCHESNE	MONUMENT BUTTE	483077				
CAZADOR	SAN JUAN	PATTERSON CANYON	006075				
CHAPITA WELLS	UINTAH	NATURAL BUTTES	499634				
CISCO DOME	GRAND	GREATER CISCO AREA	287669				
CISCO DOME SOUTH	GRAND	GREATER CISCO AREA	287669				
CISCO SPRINGS	GRAND	GREATER CISCO AREA	287669				
CISCO SPRINGS NORTH	GRAND	GREATER CISCO AREA	287669				
CISCO TOWNSITE	GRAND	GREATER CISCO AREA	287669				
CISCO WASH	GRAND	GREATER CISCO AREA	287669				
CONE ROCK	SAN JUAN	LONE ROCK	010121				
COTTONWOOD RIDGE	DUCHESNE	BRUNDAGE CANYON	007828				
COTTONWOOD WASH	DUCHESNE	ALTAMONT	013742				
COUNTY POOL	DUCHESNE	ALTAMONT	013742				
DANISH WASH	GRAND	GREATER CISCO AREA	287669				
DRY CREEK	CARBON	NINE MILE CANYON	508610				
DUCK CREEK	UINTAH	NATURAL BUTTES	499634				
DUST BOWL	GRAND	GREATER CISCO AREA	287669				
EAGLE MONUMENT	GRAND	GREATER CISCO AREA	287669				
EAST BENCH	UINTAH	BUCK CANYON	099509				
ELKHORN	SUMMIT	ELKHORN RIDGE	013676				
FLAT MEVA	DUCHESNE	ALTAMONT	013742				
GREAT PILE	GRAND	GREATER CISCO AREA	287669				
GREATER ALTAMONT	DUCHESNE	ALTAMONT	013742				
GUSHER EAST	UINTAH	GUSHER	294956				
GUSHER WEST	UINTAH	MOFFAT CANAL	011210				
HARLEY DOME	GRAND	GREATER CISCO AREA	287669				
HELPER NORTH	CARBON	HELPER	004151				
VIRGINIA							
DANTE	RUSSELL						
GLUCK	BUCHANAN	NORA GLICK	511254				
GRUNDY EAST	BUCHANAN	KEEN MOUNTAIN	001394				
HAYS	BUCHANAN	BREAKS-HAYSI	012915				
HAYSI	KANAWHA	BREAKS-HAYSI	012915				
JEWELL RIDGE	TAZEWELL	BERWIND	008387				
NORTHERN SCOTT COUNTY	SCOTT	HIGH KNOB	008402				
STEPHENS	WISE	ROARING FORK	008404				
STONEGA	WISE	ROARING FORK	008404				
VIRGINIA FIELD AREA	BUCHANAN	GLICK	277145				
VIRGINIA FIELD AREA	TAZEWELL	BERWIND	008387				
VIRGINIA FIELD AREA	WISE	NORA	511254				
WEST VIRGINIA							
ALLEN	LINCOLN	RANGER-ALLEN-FERRELSBURG	586344				
ANNA RUN	WIRT	ANNS RUN	019663				
ARNOLDSBURG	CALHOUN	GRANTSVILLE-ARNOLDSBURG	285671				
ASHLAND	MCDOWELL	ASHLAND-CLARK GAP-ECKMAN	015176				
ASHLAND	MERCER	ASHLAND-CLARK GAP-ECKMAN	015176				
BEREA	RITCHIE	HAZEL GREEN-LAWFORD-BEREA	312093				
BIG SPRINGS	CALHOUN	YELLOW CREEK (BIG SPRINGS)	785992				
BIG SPRINGS	RITCHIE	YELLOW CREEK (BIG SPRINGS)	785992				
BLUE CREEK (HACKBERRY BR)	KANAWHA	BLUE CREEK (FALLING ROCK)	075064				
BLUESTONE CREEK	DODDRIDGE	STRAIGHT FORK-BLUESTONE CR	683397				
BOGGS	ROANE	SPENCER	669028				
BOWLBY	MONONGALIA	CASSVILLE-BOWLBY	124404				
BRANCHLAND	LINCOLN	FOURMILE-BRANCHLAND	252620				
BREEDEN	MINGO	BREEDEN CREEK	090348				
BRIDGEPORT	HARRISON	BRIDGEPORT-PRUNTYTOWN	091681				
BRISTOL	TAYLOR	BRIDGEPORT-PRUNTYTOWN	091681				
BROWNS CREEK	HARRISON	MEATHOUSE FORK-BRISTOL	464444				
BROWNS CREEK	KANAWHA	BURDETT-ST ALBANS	104035				
BUCK RUN	PUTNAM	BURDETT-ST ALBANS	104035				
BULL CREEK	RITCHIE	BRUSHY FORK-BUCK RUN	097912				
BURCHFIELD	BOONE	HERNSHAW-BULL CREEK	318193				
BURNING SPRINGS	WETZEL	BIG RUN-BIRCHFIELD	063361				
BURNG SPRINGS	RITCHIE	BURNING SPRINGS NORTH	105399				
CAIRO	WIRT	BURNING SPRINGS SOUTH	105430				
CAMERON	RITCHIE	CAIRO-RITCHIE MINE-HARTLEY	112500				
CAMP RUN	MARSHALL	CAMERON-KAUSOOTH	004358				
CAMPBELL CREEK	WETZEL	PINE GROVE-CAMP RUN	556698				
CAPPO RUN	KANAWHA	CAMPBELL CREEK-MALDEN	115565				
CAPPO RUN	MONONGALIA	HIXENBAUGH (CAPPO RUN)	325192				
CARPENTER	WETZEL	HIXENBAUGH (CAPPO RUN)	325192				
CENTURY	KANAWHA	FIVE MILE-CARPENTER	243102				
CHESTER	BANBOUR	BUCKHANNON-CENTURY	100284				
CHESTNUT HILL	UPSHUR	BUCKHANNON-CENTURY	100284				
CHESTNUT HILL	HANCOCK	CHESTER-PUGHTOWN	136565				
COCCO	MONROE	BOZOO (CHESTNUT HILL)	086209				
COMET	SUMMERS	BOZOO (CHESTNUT HILL)	086209				
COOPERS CREEK	KANAWHA	BLUE CREEK (FALLING ROCK)	075064				
COTTAGEVILLE	TAYLOR	BRIDGEPORT-PRUNTYTOWN	091681				
COTTAGEVILLE	KANAWHA	COOPER CREEK	159785				
COVE CREEK	JACKSON	COTTAGEVILLE</					

Table 6. Fields Not Officially Recognized by State Regulatory Agencies

Alias Field	County Name	Valid Field Name	Field Code	Alias Field	County Name	Valid Field Name	Field Code
DRY FORK	LEWIS	FINK CREEK (DRY FORK)	241304	TOLLGATE	RITCHIE	PENNSBORO-TOLLGATE	549529
EARNSHAW	MARION	COBURN-EARNSHAW	150733	VICTORY	MARSHALL	CAMERON-KAUSOOTH	004358
EARNSHAW	WETZEL	COBURN-EARNSHAW	150733	VICTORY	WETZEL	LYNN CAMP	436178
ELK FORK	TYLER	KIDWELL-ELK FORK	378254	VILLA NOVA	BRAXTON	DUCK (VILLA NOVA)	204424
EMMONS	BOONE	PEYTONA-EMMONS	553311	VILLA NOVA	CLAY	DUCK (VILLA NOVA)	204424
EXTRA	PUTNAM	MIDWAY-EXTRA	472807	WADESTOWN	MONONGALIA	MAPLE-VADESTOWN	445595
FAIRVIEW	MARION	FAIRVIEW-STATLER RUN-MT MO	234157	WALLACE	HARRISON	WALLACE-FOLSOM	746148
FERRILLSBURG	LINCOLN	RANGER-ALLEN-FERRELSBURG	586344	WARRIOR FORK	MARION	SEVEN PINES (WARRIOR FORK)	645320
FINK	LEWIS	FINK CREEK (DRY FORK)	241304	WARWOOD	OHIO	GLENN RUN	276711
FINK-KENNEDY	DODDRIDGE	MURPHY CREEK(FREEMANSBURG)	494610	WHIP COVE EAST	HARDY	LOST RIVER(WHIP COVE EAST)	428519
FINK-KENNEDY	HARRISON	WESTON-JANE LEW	760959	WHIP COVE WEST	HAMPSHIRE	INKERMAN (WHIP COVE WEST)	346657
FINK-KENNEDY	LEWIS	MURPHY CREEK(FREEMANSBURG)	494610	WHIP COVE WEST	HARDY	INKERMAN (WHIP COVE WEST)	346657
FINSTER	LEWIS	ASPINALL-FINSTER	028700	WICK	PLEASANTS	SHILOH-WICK	652280
FLANAGAN (IRELAND)	RITCHIE	IRELAND-PRUNTY (OXFD FLAN)	004412	WICK	TYLER	SHILOH-WICK	652280
FLINT RUN	DODDRIDGE	SWIGER (FLINT RUN)	692891	WIDEN	CLAY	SWANDALE-WIDEN	691837
FLINT RUN	TYLER	SWIGER (FLINT RUN)	692891	X- 1	PUTNAM	ELK-POCA (SISSONVILLE)	219529
FOLSOM	WETZEL	WALLACE-FOLSOM	746148				
FREED	RITCHIE	LEATHERBARK CREEK (FREED)	406980				
FREEMANSBURG	LEWIS	MURPHY CREEK(FREEMANSBURG)	494610				
FRENCH CREEK	LEWIS	ABBOTT-FRENCH CREEK	001487				
FRENCH CREEK	UPSHUR	ABBOTT-FRENCH CREEK	001487				
GRAGSTON	WAYNE	WHITES CREEK-GRAGSTON	765532	WYOMING			
GRAPEVINE A & B	KANAWHA	ELK-POCA (SISSONVILLE)	219529	ADON EAST	CAMPBELL	ADON NORTH	012320
H GREEN LAWFORD	RITCHIE	HAZEL GREEN-LAWFORD-BEREA	312093	AINSWORTH	BIG HORN	MANDERSON	443472
HACKBERRY BRANCH	KANAWHA	BLUE CREEK (FALLING ROCK)	075064	ANTELOPE DRAW	LARAMIE	SILO	655814
HAGANS	MARION	GRANT TOWN-HAGANS	285578	ANTELOPE EAST	FREMONT	ANTELOPE SPRINGS EAST	020453
HAGANS	MONONGALIA	GRANT TOWN-HAGANS	285578	APOSTOLOS	CAMPBELL	KITTY	382222
HARTLEY	CALHOUN	CAIRO-RITCHIE MINE-HARTLEY	112500	B R	CAMPBELL	EAGLE ROCK	000575
HARTLEY	RITCHIE	CAIRO-RITCHIE MINE-HARTLEY	112500	BAGGS SOUTH	CARBON	CABALLO - FORT UNION	015797
HAYES	MARION	MANNINGTON	444340	BATES CREEK	CAMPBELL	TURNERCREST	010228
HEBRON	TYLER	BROADWATER (HEBRON)	093262	BIG PINEY AREA	LINCOLN	BIG PINEY-LABARGE	000928
HOLDEN	LOGAN	LOGAN-HOLDEN-DINGESS	422815	BIG PINEY AREA	SUBLETTE	BIG PINEY-LABARGE	000929
HUBBARDSTOWN	WAYNE	FORT GAY-HUBBARDSTOWN	250140	BIG PINEY SHALLOW	SUBLETTE	BIG PINEY-LABARGE	000929
HUNT	KANAWHA	ELK-POCA (SISSONVILLE)	219529	BLACK THUNDER	WESTON	CABALLO - FORT UNION	015797
INDIAN FORK	GILMER	SAND FORK (INDIAN FORK)	629959	BOBBY DRAW	CONVERSE	SCOTT	640104
IRELAND	RITCHIE	IRELAND-PRUNTY (OXFD FLAN)	004412	BONANZA WEST	BIG HORN	MANDERSON SOUTH	443503
JANE LEW	HARRISON	WESTON-JANE LEW	760959	BONE PILE	CAMPBELL	CABALLO - FORT UNION	015797
JANE LEW	LEWIS	WESTON-JANE LEW	760959	BUFFALO SE	JOHNSON	PRB COAL BED	016638
JARROLDS VALLEY	BOONE	HOPKINS FORK-JARROLDS VALL	331889	BYRON SOUTH	BIG HORN	BYRON	109205
JARROLDS VALLEY	RALEIGH	HOPKINS FORK-JARROLDS VALL	331889	CABALLO CREEK	LINCOLN	CAMPBELL	015797
JOHNSONS CREEK	ROANE	WALTON(JHNSNS&ROCK CREEKS)	747543	CARTER CREEK	LINCOLN	WHITNEY CANYON-CARTER CRK	766312
JOKER	CALHOUN	BEE RUN (JOKER)	004347	CARTER CREEK	UINTA	WHITNEY CANYON-CARTER CRK	766312
JOKER (BEE GUM)	CALHOUN	BEE RUN (JOKER)	004347	CAVE GULCH	NATRONA	WALTMAN	747450
KAUSOOTH	MARSHALL	CAMERON-KAUSOOTH	004358	CEDAR DRAW	CAMPBELL	CABALLO - FORT UNION	015797
KELLY CREEK	KANAWHA	MAMMOTI (KELLY CREEK)	372898	CHAN NE	CAMPBELL	CHAN	131822
KERMIT	MINGO	CRUM-KERMIT	173162	CHAN SE	CAMPBELL	CHAN	131822
KERMIT	WAYNE	CRUM-KERMIT	173162	CLARETON SOUTH	WESTON	HAMPSHIRE	302355
LAKE	PUTNAM	BURDETT-ST ALBANS	104035	COTTONWOOD CREEK SOUTH	WASHAKIE	COTTONWOOD CREEK	164280
LANHAM	KANAWHA	ELK-POCA (SISSONVILLE)	219529	CROTALUS	CONVERSE	SNAKE CHARMER DRAW	008829
LANHAM	PUTNAM	ELK-POCA (SISSONVILLE)	219529	DALY	CAMPBELL	KITTY	382222
LAWFORD	RITCHIE	HAZEL GREEN-LAWFORD-BEREA	312093	DEER HILL	SUBLETTE	BIG PINEY-LABARGE	000929
LOOP CREEK	FAYETTE	BECKWITH (LOOP CREEK)	004346	DEMOT	CAMPBELL	ROYAL DRAW	009145
LOST CREEK	HARRISON	WESTON-JANE LEW	760959	DOGIE CREEK	NIOBARA	DOGIE	000566
LOST CREEK	LEWIS	WESTON-JANE LEW	760959	DONKEY CREEK SOUTH	CROOK	DONKEY CREEK	196952
LOST RUN	RITCHIE	GOOSENECK (LOST RUN)	280850	DRY PINEY (NEW)	SUBLETTE	BIG PINEY-LABARGE	000928
LUCERNE	GILMER	BURNT HOUSE-LUCERNE	106019	DRY PINEY UNIT	SUBLETTE	BIG PINEY-LABARGE	000929
LUCERNE	RITCHIE	BURNT HOUSE-LUCERNE	106019	DUGOUT CREEK	JOHNSON	SUSSEX WEST	691085
MADISON	BOONE	JULIAN-MADISON	365867	EMPIRE EAST	CAMPBELL	TRIANGLE U	717150
MADISON	KANAWHA	CAMPBELL CREEK-MALDEN	115565	FAIRVIEW	BIG HORN	GREYBULL WEST	291003
MALDEN-CAMPBELL CREEK	KANAWHA	CAMPBELL CREEK-MALDEN	115565	FAIRVIEW ROAD	WESTON	MUSH CREEK WEST	495230
MAPLE	MONONGALIA	MAPLE-WADESTOWN	445595	FERRIS	CARBON	FERRIS EAST	239730
MAPLE LAKE	HARRISON	BRIDGEPORT-PRUNTYTOWN	091681	FIDDLER CREEK SE	WESTON	FIDDLER CREEK	240281
MAPLE LAKE	TAYLOR	BRIDGEPORT-PRUNTYTOWN	091681	FINN	WESTON	FINN-SHURLEY	008129
MARSH FORK	RALEIGH	HOPKINS FORK-JARROLDS VALL	331889	FIVE MILE DITCH	SWEETWATER	FIVE MILE GULCH	243114
MILLSTONE	CALHOUN	SYCAMORE-MILLSTONE	693364	FLAG BUTTE	CROOK	MELLOTT RANCH	466800
MIRACLE RUN	MARION	CAMPBELL RUN-MIRACLE RUN	115755	GARLAND SOUTH	BIG HORN	GARLAND	265805
MIRACLE RUN	MONONGALIA	CAMPBELL RUN-MIRACLE RUN	115755	GILLETTE	CAMPBELL	MILL-GILLETTE	474370
MOBLEY	WETZEL	FALLEN TIMBER (MOBLEY)	234622	GOAT HILL	SUBLETTE	BIG PINEY-LABARGE	000929
MOLE HILL	DEEP	DEEP VALLEY AREA	004372	GRADY	CAMPBELL	HILIGHT	322681
MOUNT MORRIS	MARION	FAIRVIEW-STATLER RUN-MT MO	234157	GRADY SOUTH	CAMPBELL	HILIGHT	322681
MOUNT MORRIS	MONONGALIA	FAIRVIEW-STATLER RUN-MT MO	234157	GUTHREY WEST	CROOK	CUTHERY	295111
MUD RIVER	LINCOLN	PALERMO (MUD RIVER)	536733	HIGHT	CAMPBELL	PRB COAL BED	016638
NORMANTOWN	GILMER	STUMPTOWN-NORMANTOWN-SHOCK	685970	HALVERSON RANCH	CAMPBELL	HALVERSON	301105
OCEANA	WYOMING	MANN-OCEANA	443999	HANK HOLLOW	UINTA	BIG DRY CREEK	000414
OGDIN	WOOD	HENDERSHOT-OGDIN	315806	HAY CREEK	CAMPBELL	BAY CREEK	000399
ORISKANY	KANAWHA	CAMPBELL CREEK-MALDEN	115565	HENRY FOLK	UINTA	HENRY	316798
OVERFIELD	BARBOUR	ELK CREEK (OVERFIELD)	219529	HENSLEY	CAMPBELL	KITTY	382222
OXFORD	RITCHIE	IRELAND-PRUNTY (OXFD FLAN)	004412	HENSLEY DRAW	CAMPBELL	KITTY	382222
PENIEL	ROANE	BUFFALO-PENIEL	101555	HERMAN	CAMPBELL	KITTY	382222
PETERSON	HANCOCK	CARSON-PETERSON	121955	HERRICK DOME	ALBANY	HERRICK	318503
POCA	JACKSON	ELK-POCA (SISSONVILLE)	219529	HIDDEN DOME HEAVY	WASHAKIE	HIDDEN DOME	000652
POCA	KANAWHA	ELK-POCA (SISSONVILLE)	219529	HIDDEN DOME LIGHT & HEAVY	WASHAKIE	HIDDEN DOME	000652
POCA	PUTNAM	ELK-POCA (SISSONVILLE)	219529	HORN CANYON UNIT	SWEETWATER	HORN CANYON	332543
PRUNTY (OXFORD)	RITCHIE	IRELAND-PRUNTY (OXFD FLAN)	004412	HOUSE CREEK NORTH	CAMPBELL	HOUSE CREEK	334741
PRUNTYTOWN	HARRISON	BRIDGEPORT-PRUNTYTOWN	091681	HUDSON	FREMONT	LANDER	400260
PRUNTYTOWN	TAYLOR	BRIDGEPORT-PRUNTYTOWN	091681	JACKNIFE SPRING	SWEETWATER	BRADY	087651
RACKETT-NEBERNE	HANCOCK	CHESTER-PUGHTOWN	136565	JACKS DRAW	CONVERSE	WELL DRAW	757070
RAGTOWN	GILMER	SINKING CREEK	657612	JAMISON PRONG	CAMPBELL	KITTY	382222
RAGTOWN	MARION	CONDIT-RAGTOWN	157367	JAYSON	CAMPBELL	HILIGHT	322681
RAGTOWN	MONONGALIA	CONDIT-RAGTOWN	157367	JOHNSON RIDGE	SUBLETTE	BIG PINEY	000864
RALEIGH	RALEIGH	SLAB FORK	659945	KINNEY UNIT	SWEETWATER	KINNEY	000866
RHODES	LEWIS	ASPINALL-FINSTER	028700	KIRK RANCH	FREMONT	KIRK	381509
RIPLEY	JACKSON	RIPLEY SOUTH	602814	KITTY	CAMPBELL	CABALLO - FORT UNION	015797
RITCHIE MINE	CALHOUN	CAIRO-RITCHIE MINE-HARTLEY	112500	KOHLER DRAW	FREMONT	KOHLER	385160
RITCHIE MINE	RITCHIE	CAIRO-RITCHIE MINE-HARTLEY	112500	LABARGE EAST	SUBLETTE	BIG PINEY-LABARGE	000929
ROCK CREEK	ROANE	WALTON(JHNSNS&ROCK CREEKS)	747543	LABARGE NORTH	SUBLETTE	LABARGE	390557
RUSH RUN	ROANE	CLOVER-RUSH RUN (FISHER)	149229	LAKE CREEK UNIT	LABARGE	HOT SPRINGS	395858
SAINT ALBANS	KANAWHA	BURDETT-ST ALBANS	104035	LANDER EAST	FREMONT	LANDER	400260
SALT ROCK	CABELL	MERRITT CREEK-SALT ROCK	469032	LAPRELE	CONVERSE	LA PRELE	392045
SEDALIA	DODDRIDGE	SMITHTON-FLINT-SEDALIA	662952	LITTLE BUCK CREEK	NIOBARA	LANCE CREEK	400136
SHOCK	GILMER	STUMPTOWN-NORMANTOWN-SHOCK	685970	LITTLE MITCHELL CREEK NORTH	CAMPBELL	LITTLE MITCHELL CREEK	419032
SISSONVILLE (ELK-POCA)	KANAWHA	ELK-POCA (SISSONVILLE)	219529	LONG CREEK	FREMONT	LONGS CREEK	000711
SISSONVILLE (ELK-POCA)	KANAWHA	ELK-POCA (SISSONVILLE)	219529	LONG ISLAND	SUBLETTE	BIG PINEY-LABARGE	000929
SISSONVILLE (ELK-POCA)	PUTNAM	ELK-POCA (SISSONVILLE)	219529	LONG ISLAND UNIT	SUBLETTE	BIG PINEY-LABARGE	000929
SKIN CREEK	LEWIS	ASPINALL-FINSTER	028700	LYNDE SOUTH	CAMPBELL	PRB COAL BED	016638
SMITHTON	DODDRIDGE	SMITHTON-FLINT-SEDALIA	662952	LYNDE WEST	CAMPBELL	PRB COAL BED	016638
SMITHVILLE	RITCHIE	MAHONEY (SMITHVILLE)	441395	MADDEN DEEP	FREMONT	MADDEN	439566
STATLER RUN	MARION	FAIRVIEW-STATLER RUN-MT MO	234157	MAHONEY	CARBON	MAHONEY DOME	000719
STATLER RUN	MONONGALIA	FAIRVIEW-STATLER RUN-MT MO	234157	MAHONEY EAST	CARBON	MAHONEY DOME EAST	005632
STOUT	DODDRIDGE	PORTO RICO (STOUT)	567177	MAY BUTTE	CAMPBELL	CABALLO - FORT UNION	015797
STRINGTOWN	TYLER	JACKSONBURG-STRINGTOWN	353285	MAYFIELD	HOT SPRINGS	GRASS CREEK	000632
STRINGTOWN	WETZEL	JACKSONBURG-STRINGTOWN	353285	MAYS'DORF SOUTH	CAMPBELL	PRB COAL BED	016638
STRINGTOWN	WETZEL	JACKSONBURG-STRINGTOWN	353285	MCDONALD DRAW	SUBLETTE	BIG PINEY-LABARGE	000929
SUGAR RUN	WETZEL	LITTLETON-SUGAR RUN	420086	MEADOW CREEK SE	JOHNSON	MEADOW CREEK EAST	463793
SWIGER	DODDRIDGE	SWIGER (FLINT RUN)	692891	MEDICINE BOW	CARBON	MEDICINE BOW SOUTH	464909
SYCAMORE	CALHOUN	SYCAMORE-MILLSTONE	693364	MEXICAN SPRINGS	CAMPBELL	BUCK DRAW	099645
TALLMAN	ROANE	TARIFF (TALLMAN)	697883	MILL	CAMPBELL	MILL-GILLETTE	474370

Table 6. Fields Not Officially Recognized by State Regulatory Agencies

Alias Field	County Name	Valid Field Name	Field Code	Alias Field	County Name	Valid Field Name	Field Code
MONNELL (MONELL)	SWEETWATER	PATRICK DRAW	542555	EAST CAMERON BLK 178	OFFSHORE-FEDERAL	EAST CAMERON BLK 185	824185
NORWOOD SE	WASHAKIE	NORWOOD SE	007752	EAST CAMERON BLK 179	OFFSHORE-FEDERAL	EAST CAMERON BLK 185	824185
OKIE	NATRONA	OKIE DOME	000751	EAST CAMERON BLK 180	OFFSHORE-FEDERAL	VERMILION BLK 182	929182
OREGON BASIN SOUTH	PARK	OREGON BASIN	527672	EAST CAMERON BLK 184	OFFSHORE-FEDERAL	EAST CAMERON BLK 185	824185
ORMSBY DRAW	NATRONA	ORMSBY	528478	EAST CAMERON BLK 188	OFFSHORE-FEDERAL	EAST CAMERON BLK 193	824193
PATRICK DRAW DESERT SPRNG	SWEETWATER	PATRICK DRAW	542555	EAST CAMERON BLK 189	OFFSHORE-FEDERAL	EAST CAMERON BLK 193	824193
PATRICK DRAW WEST	SWEETWATER	PATRICK DRAW	542555	EAST CAMERON BLK 190	OFFSHORE-FEDERAL	WEST CAMERON BLK 280	935280
PAYNE NORTH	CAMPBELL	PAYNE	545010	EAST CAMERON BLK 192	OFFSHORE-FEDERAL	EAST CAMERON BLK 193	824193
PILOT BUTTE HEAVY	FREMONT	PILOT BUTTE	556133	EAST CAMERON BLK 194	OFFSHORE-FEDERAL	EAST CAMERON BLK 195	824195
PILOT BUTTE LIGHT & HEAVY	FREMONT	PILOT BUTTE	556133	EAST CAMERON BLK 198	OFFSHORE-FEDERAL	VERMILION BLK 182	929182
PINE GROVE	SUBLETTE	FOGARTY CREEK	247460	EAST CAMERON BLK 200	OFFSHORE-FEDERAL	VERMILION BLK 202	929202
PINEGROVE	SUBLETTE	FOGARTY CREEK	247460	EAST CAMERON BLK 201	OFFSHORE-FEDERAL	VERMILION BLK 202	929202
PLAYA UNIT	SWEETWATER	PLAYA	559814	EAST CAMERON BLK 204	OFFSHORE-FEDERAL	EAST CAMERON BLK 195	824195
POWELL 2	CONVERSE	POWELL	569347	EAST CAMERON BLK 205	OFFSHORE-FEDERAL	EAST CAMERON BLK 195	824195
RAINBOW RANCH NORTH NEW	CAMPBELL	RAINBOW RANCH NORTH	583678	EAST CAMERON BLK 206	OFFSHORE-FEDERAL	EAST CAMERON BLK 193	824193
RED LAKES	SWEETWATER	WILD ROSE	768277	EAST CAMERON BLK 214	OFFSHORE-FEDERAL	EAST CAMERON BLK 213	824213
REED	UINTA	TAYLOR RANCH	010214	EAST CAMERON BLK 219	OFFSHORE-FEDERAL	EAST CAMERON SA BLK 237	826237
RIDGE	CONVERSE	WELL DRAW	757070	EAST CAMERON BLK 219	OFFSHORE-FEDERAL	EAST CAMERON BLK 215	824215
RIVERTON EAST	FREMONT	RIVERTON DOME EAST	000786	EAST CAMERON BLK 220	OFFSHORE-FEDERAL	EAST CAMERON BLK 215	824215
ROCHELLE	WESTON	CLARETON	145168	EAST CAMERON BLK 221	OFFSHORE-FEDERAL	EAST CAMERON BLK 215	824215
ROGERS	CAMPBELL	GAS DRAW	267262	EAST CAMERON BLK 221	OFFSHORE-FEDERAL	EAST CAMERON BLK 222	824222
ROSS	CONVERSE	POWELL	569347	EAST CAMERON BLK 223	OFFSHORE-FEDERAL	EAST CAMERON BLK 231	824231
RUFF DRAW	CAMPBELL	CHAN	131822	EAST CAMERON BLK 226	OFFSHORE-FEDERAL	WEST CAMERON SA BLK 459	937459
RYAN	CAMPBELL	SPRINGEN RANCH	671477	EAST CAMERON BLK 229	OFFSHORE-FEDERAL	EAST CAMERON BLK 224	824224
SADDLE SPRING CREEK	SUBLETTE	SADDLE RIDGE	623604	EAST CAMERON BLK 23	OFFSHORE-FEDERAL	EAST CAMERON BLK 33	824033
SAGE SPRING CREEK NORTH	NATRONA	SAGE SPRING CREEK	624069	EAST CAMERON BLK 230	OFFSHORE-FEDERAL	EAST CAMERON BLK 231	824231
SALT CREEK HEAVY	NATRONA	SALT CREEK	626270	EAST CAMERON BLK 232	OFFSHORE-FEDERAL	EAST CAMERON BLK 231	824231
SALT CREEK LIGHT	NATRONA	SALT CREEK	626270	EAST CAMERON BLK 234	OFFSHORE-FEDERAL	EAST CAMERON SA BLK 237	826237
SANDBAR	CAMPBELL	SANDBAR WEST	630610	EAST CAMERON BLK 235	OFFSHORE-FEDERAL	EAST CAMERON SA BLK 237	826237
SEMLEK SW	CROOK	SEMLEK	644297	EAST CAMERON BLK 24	OFFSHORE-FEDERAL	EAST CAMERON BLK 33	824033
SEVEN MILE GULCH	SWEETWATER	SEVENMILE GULCH	001287	EAST CAMERON BLK 25	OFFSHORE-FEDERAL	EAST CAMERON BLK 33	824033
SEVEN MILE NORTH	ALBANY	SEVEN MILE	645227	EAST CAMERON BLK 31	OFFSHORE-FEDERAL	EAST CAMERON BLK 26	824026
SHAWNEE NORTH	CONVERSE	FLAT TOP	244110	EAST CAMERON BLK 32	OFFSHORE-FEDERAL	EAST CAMERON BLK 33	824033
SHELDON DOME	FREMONT	SHELDON	649831	EAST CAMERON BLK 34	OFFSHORE-FEDERAL	EAST CAMERON BLK 33	824033
SHELDON DOME SOUTH	FREMONT	SHELDON	649831	EAST CAMERON BLK 36	OFFSHORE-FEDERAL	EAST CAMERON BLK 38	824038
SHELDON DOME WEST	FREMONT	SHELDON WEST	649831	EAST CAMERON BLK 42	OFFSHORE-FEDERAL	EAST CAMERON BLK 33	824033
SHERWIN AREA	WESTON	SHERWIN	000808	EAST CAMERON BLK 44	OFFSHORE-FEDERAL	EAST CAMERON BLK 49	824049
SHIPROCK	SWEETWATER	POINT OF ROCKS	562806	EAST CAMERON BLK 45	OFFSHORE-FEDERAL	EAST CAMERON BLK 46	824046
SHURLEY	WESTON	FINN-SHURLEY	008129	EAST CAMERON BLK 47	OFFSHORE-FEDERAL	EAST CAMERON BLK 46	824046
SILVERTIP HEAVY	PARK	SILVER TIP	656419	EAST CAMERON BLK 47	OFFSHORE-FEDERAL	EAST CAMERON BLK 64	824064
SPRING	CAMPBELL	TIMBER CREEK NORTH	014139	EAST CAMERON BLK 48	OFFSHORE-FEDERAL	EAST CAMERON BLK 46	824046
SPRING CREEK	PARK	SPRING CREEK SOUTH	671012	EAST CAMERON BLK 48	OFFSHORE-FEDERAL	EAST CAMERON BLK 64	824064
STAR CORRAL	SUBLETTE	BIG PINEY-LABARGE	000929	EAST CAMERON BLK 50	OFFSHORE-FEDERAL	EAST CAMERON BLK 49	824049
STAR CORRAL EAST	SUBLETTE	BIG PINEY-LABARGE	000929	EAST CAMERON BLK 56	OFFSHORE-FEDERAL	EAST CAMERON BLK 71	824071
STOCK TANK	FREMONT	LYSITE	436643	EAST CAMERON BLK 57	OFFSHORE-FEDERAL	EAST CAMERON BLK 71	824071
SULPHUR SPRING	UINTA	YELLOW CREEK	785990	EAST CAMERON BLK 58	OFFSHORE-FEDERAL	EAST CAMERON BLK 71	824071
SWANSON DRAW SOUTH	CONVERSE	MIKES DRAW	473476	EAST CAMERON BLK 63	OFFSHORE-FEDERAL	EAST CAMERON BLK 62	824062
T P	CONVERSE	MORTON	486611	EAST CAMERON BLK 63	OFFSHORE-FEDERAL	EAST CAMERON BLK 64	824064
TABLE ROCK SOUTH	SWEETWATER	TABLE ROCK SW	695512	EAST CAMERON BLK 65	OFFSHORE-FEDERAL	EAST CAMERON BLK 64	824064
TEAPOT	NATRONA	TEAPOT DOME (NPR 3)	699465	EAST CAMERON BLK 65	OFFSHORE-FEDERAL	WEST CAMERON BLK 192	935192
TEAPOT NAVAL RESERVE	NATRONA	TEAPOT DOME (NPR 3)	699465	EAST CAMERON BLK 66	OFFSHORE-FEDERAL	EAST CAMERON BLK 62	824062
TEAPOT SOUTH	NATRONA	TEAPOT WEST	699505	EAST CAMERON BLK 67	OFFSHORE-FEDERAL	EAST CAMERON BLK 62	824062
TECKLA	CAMPBELL	PORCUPINE	566030	EAST CAMERON BLK 72	OFFSHORE-FEDERAL	EAST CAMERON BLK 71	824071
TEKLA	CAMPBELL	PORCUPINE	566030	EAST CAMERON BLK 73	OFFSHORE-FEDERAL	VERMILION BLK 60	929060
TEPEE	CONVERSE	MORTON	486611	EAST CAMERON BLK 76	OFFSHORE-FEDERAL	EAST CAMERON BLK 89	824089
TORCHLIGHT HEAVY	BIG HORN	TORCHLIGHT	000830	EAST CAMERON BLK 77	OFFSHORE-FEDERAL	EAST CAMERON BLK 89	824089
TORCHLIGHT L&H	BIG HORN	TORCHLIGHT	000830	EAST CAMERON BLK 81	OFFSHORE-FEDERAL	WEST CAMERON BLK 192	935192
TREASURE UNIT	SWEETWATER	TREASURE	001378	EAST CAMERON BLK 82	OFFSHORE-FEDERAL	WEST CAMERON BLK 192	935192
TURNER DRAW	CAMPBELL	TURNERCREST	010228	EAST CAMERON BLK 83	OFFSHORE-FEDERAL	WEST CAMERON BLK 192	935192
TWENTY MILE CREEK	CONVERSE	WELL DRAW	757070	EAST CAMERON BLK 84	OFFSHORE-FEDERAL	EAST CAMERON BLK 81	824081
TWENTY-MILE CREEK	CONVERSE	WELL DRAW	757070	EAST CAMERON BLK 88	OFFSHORE-FEDERAL	EAST CAMERON BLK 89	824089
VERN	UINTA	VERNE	736641	EAST CAMERON BLK 9	OFFSHORE-FEDERAL	EAST CAMERON BLK 14	824014
WAGONHAMMER	NIOBRARA	CLARETON	145168	EAST CAMERON BLK 90	OFFSHORE-FEDERAL	EAST CAMERON BLK 89	824089
WALKER CREEK	CONVERSE	WELL DRAW	757070	EAST CAMERON BLK 97	OFFSHORE-FEDERAL	EAST CAMERON BLK 96	824096
WAUGH DOME	HOT SPRINGS	WAUGH	752286	EAST CAMERON SA BLK 236	OFFSHORE-FEDERAL	EAST CAMERON SA BLK 237	826237
WEST PRONG	CROOK	PRONG CREEK WEST	013279	EAST CAMERON SA BLK 239	OFFSHORE-FEDERAL	EAST CAMERON BLK 231	824231
WHELAN	LINCOLN	STEAD CANYON	678065	EAST CAMERON SA BLK 240	OFFSHORE-FEDERAL	EAST CAMERON BLK 231	824231
WHITNEY CANYON	UINTA	WHITNEY CANYON-CARTER CRK	766312	EAST CAMERON SA BLK 254	OFFSHORE-FEDERAL	EAST CAMERON SA BLK 271	826271
WILD COW	CARBON	CHEROKEE CREEK	195790	EAST CAMERON SA BLK 255	OFFSHORE-FEDERAL	EAST CAMERON SA BLK 271	826271
WIND CREEK NORTH	CROOK	TOMCAT CREEK	711704	EAST CAMERON SA BLK 263	OFFSHORE-FEDERAL	WEST CAMERON SA BLK 533	937533
WINGS	CAMPBELL	PRB COAL BED	016638	EAST CAMERON SA BLK 264	OFFSHORE-FEDERAL	EAST CAMERON SA BLK 261	826261
WINKELMAN DOME	FREMONT	WINKLEMAN	773499	EAST CAMERON SA BLK 266	OFFSHORE-FEDERAL	EAST CAMERON SA BLK 265	826265
WORLDLAND DOME	WASHAKIE	WORLDLAND	000854	EAST CAMERON SA BLK 268	OFFSHORE-FEDERAL	EAST CAMERON SA BLK 257	826257
ZOE	CAMPBELL	SIMPSON RANCH	657178	EAST CAMERON SA BLK 270	OFFSHORE-FEDERAL	EAST CAMERON SA BLK 271	826271
				EAST CAMERON SA BLK 272	OFFSHORE-FEDERAL	EAST CAMERON SA BLK 271	826271
				EAST CAMERON SA BLK 273	OFFSHORE-FEDERAL	EAST CAMERON SA BLK 271	826271
				EAST CAMERON SA BLK 278	OFFSHORE-FEDERAL	EAST CAMERON SA BLK 265	826265
				EAST CAMERON SA BLK 280	OFFSHORE-FEDERAL	WEST CAMERON SA BLK 533	937533
				EAST CAMERON SA BLK 281	OFFSHORE-FEDERAL	WEST CAMERON SA BLK 533	937533
				EAST CAMERON SA BLK 282	OFFSHORE-FEDERAL	EAST CAMERON SA BLK 265	826265
				EAST CAMERON SA BLK 283	OFFSHORE-FEDERAL	EAST CAMERON SA BLK 265	826265
				EAST CAMERON SA BLK 287	OFFSHORE-FEDERAL	EAST CAMERON SA BLK 286	826286
				EAST CAMERON SA BLK 297	OFFSHORE-FEDERAL	EAST CAMERON SA BLK 300	826300
				EAST CAMERON SA BLK 298	OFFSHORE-FEDERAL	WEST CAMERON SA BLK 533	937533
				EAST CAMERON SA BLK 299	OFFSHORE-FEDERAL	EAST CAMERON SA BLK 306	826306
				EAST CAMERON SA BLK 311	OFFSHORE-FEDERAL	EAST CAMERON SA BLK 322	826322
				EAST CAMERON SA BLK 312	OFFSHORE-FEDERAL	EAST CAMERON SA BLK 303	826303
				EAST CAMERON SA BLK 312	OFFSHORE-FEDERAL	EAST CAMERON SA BLK 321	826321
				EAST CAMERON SA BLK 313	OFFSHORE-FEDERAL	EAST CAMERON SA BLK 321	826321
				EAST CAMERON SA BLK 316	OFFSHORE-FEDERAL	EAST CAMERON SA BLK 299	826299
				EAST CAMERON SA BLK 318	OFFSHORE-FEDERAL	EAST CAMERON SA BLK 317	826317
				EAST CAMERON SA BLK 320	OFFSHORE-FEDERAL	EAST CAMERON SA BLK 321	826321
				EAST CAMERON SA BLK 323	OFFSHORE-FEDERAL	EAST CAMERON SA BLK 322	826322
				EAST CAMERON SA BLK 328	OFFSHORE-FEDERAL	EAST CAMERON SA BLK 322	826322
				EAST CAMERON SA BLK 330	OFFSHORE-FEDERAL	EAST CAMERON SA BLK 338	826338
				EAST CAMERON SA BLK 331	OFFSHORE-FEDERAL	EAST CAMERON SA BLK 338	826338
				EAST CAMERON SA BLK 332	OFFSHORE-FEDERAL	EAST CAMERON SA BLK 338	826338
				EAST CAMERON SA BLK 335	OFFSHORE-FEDERAL	EAST CAMERON SA BLK 334	826334
				EAST CAMERON SA BLK 336	OFFSHORE-FEDERAL	EAST CAMERON SA BLK 334	826334
				EAST CAMERON SA BLK 337	OFFSHORE-FEDERAL	EAST CAMERON SA BLK 338	826338
				EAST CAMERON SA BLK 340	OFFSHORE-FEDERAL	EAST CAMERON SA BLK 347	826347
				EAST CAMERON SA BLK 341	OFFSHORE-FEDERAL	EAST CAMERON SA BLK 347	826347
				EAST CAMERON SA BLK 345	OFFSHORE-FEDERAL	EAST CAMERON SA BLK 360	826360
				EAST CAMERON SA BLK 346	OFFSHORE-FEDERAL	EAST CAMERON SA BLK 360	826360
				EAST CAMERON SA BLK 348	OFFSHORE-FEDERAL	EAST CAMERON SA BLK 359	826359
				EAST CAMERON SA BLK 349	OFFSHORE-FEDERAL	EAST CAMERON SA BLK 338	826338
				EAST CAMERON SA BLK 350	OFFSHORE-FEDERAL	EAST CAMERON SA BLK 338	826338
				EAST CAMERON SA BLK 351	OFFSHORE-FEDERAL	EAST CAMERON SA BLK 353	826353
				EAST CAMERON SA BLK 352	OFFSHORE-FEDERAL	EAST CAMERON SA BLK 353	826353
				EAST CAMERON SA BLK 354	OFFSHORE-FEDERAL	EAST CAMERON SA BLK 353	826353
				EAST CAMERON SA BLK 356	OFFSHORE-FEDERAL	EAST CAMERON SA BLK 338	826338
				EAST CAMERON SA BLK 357	OFFSHORE-FEDERAL	EAST CAMERON SA BLK 359	826359
				EAST CAMERON SA BLK 362	OFFSHORE-FEDERAL	VERMILION SA BLK 410	931410
				EAST CAMERON SA BLK 370	OFFSHORE-FEDERAL	WEST CAMERON SA BLK 643	937643
				EAST CAMERON SA BLK 371	OFFSHORE-FEDERAL	WEST CAMERON SA BLK 643	937643
				EAST CAMERON SA BLK 373	OFFSHORE-FEDERAL	GARDEN BANKS BLK 65	840065
				EAST CAMERON SA BLK 374	OFFSHORE-FEDERAL	GARDEN BANKS BLK 65	840065
FEDERAL OFFSHORE - CALIFORNIA							
CARPINTERIA	OFFSHORE-FEDERAL	CARPINTERIA OFFSHORE	121397				
FEDERAL OFFSHORE - LOUISIANA							
ATWATER VALLEY BLK 1	OFFSHORE-FEDERAL	EWING BANK BLK 921	834921				
BAY MARCHAND BLK 3	OFFSHORE-FEDERAL	BAY MARCHAND BLK 2	830002				
BRETON SOUND BLK 54	OFFSHORE-FEDERAL	MAIN PASS BLK 41	866041				
BRETON SOUND BLK 55	OFFSHORE-FEDERAL	MAIN PASS BLK 41	866041				
BRETON SOUND BLK 56	OFFSHORE-FEDERAL	MAIN PASS BLK 41	866041				
CHANDELEUR BLK 15	OFFSHORE-FEDERAL	CHANDELEUR BLK 14	814014				
CHANDELEUR BLK 17	OFFSHORE-FEDERAL	CHANDELEUR BLK 25	814025				
CHANDELEUR BLK 18	OFFSHORE-FEDERAL	CHANDELEUR BLK 25	814025				
CHANDELEUR BLK 22	OFFSHORE-FEDERAL	CHANDELEUR EA BLK 40	816040				
CHANDELEUR BLK 28	OFFSHORE-FEDERAL	CHANDELEUR BLK 29	814029				

Table 6. Fields Not Officially Recognized by State Regulatory Agencies

Alias Field	County Name	Valid Field Name	Field Code	Alias Field	County Name	Valid Field Name	Field Code
GRAND ISLE BLK 52	OFFSHORE-FEDERAL	GRAND ISLE BLK 47	842047	MAIN PASS EA BLK 161	OFFSHORE-FEDERAL	CHANDELEUR EA BLK 40	816040
GRAND ISLE BLK 53	OFFSHORE-FEDERAL	GRAND ISLE BLK 47	842047	MAIN PASS EA BLK 165	OFFSHORE-FEDERAL	MAIN PASS EA BLK 164	868164
GRAND ISLE BLK 55	OFFSHORE-FEDERAL	GRAND ISLE BLK 43	842043	MAIN PASS EA BLK 187	OFFSHORE-FEDERAL	MAIN PASS EA BLK 186	868186
GRAND ISLE BLK 58	OFFSHORE-FEDERAL	GRAND ISLE BLK 65	842065	MAIN PASS EA BLK 188	OFFSHORE-FEDERAL	MAIN PASS EA BLK 186	868186
GRAND ISLE BLK 62	OFFSHORE-FEDERAL	GRAND ISLE BLK 72	842072	MAIN PASS EA BLK 199	OFFSHORE-FEDERAL	MAIN PASS EA BLK 186	868186
GRAND ISLE BLK 63	OFFSHORE-FEDERAL	GRAND ISLE BLK 72	842072	MAIN PASS EA BLK 203	OFFSHORE-FEDERAL	MAIN PASS EA BLK 202	868202
GRAND ISLE BLK 73	OFFSHORE-FEDERAL	GRAND ISLE BLK 72	842072	MAIN PASS EA BLK 208	OFFSHORE-FEDERAL	MAIN PASS EA BLK 202	868202
GRAND ISLE BLK 75	OFFSHORE-FEDERAL	GRAND ISLE BLK 76	842076	MAIN PASS EA BLK 209	OFFSHORE-FEDERAL	MAIN PASS EA BLK 202	868202
GRAND ISLE BLK 77	OFFSHORE-FEDERAL	GRAND ISLE BLK 82	842082	MAIN PASS EA BLK 222	OFFSHORE-FEDERAL	MAIN PASS EA BLK 223	868223
GRAND ISLE BLK 78	OFFSHORE-FEDERAL	GRAND ISLE BLK 82	842082	MAIN PASS EA BLK 224	OFFSHORE-FEDERAL	MAIN PASS EA BLK 225	868225
GRAND ISLE BLK 81	OFFSHORE-FEDERAL	GRAND ISLE BLK 82	842082	MAIN PASS EA BLK 236	OFFSHORE-FEDERAL	MAIN PASS BLK 133	866133
GRAND ISLE BLK 83	OFFSHORE-FEDERAL	GRAND ISLE BLK 76	842076	MAIN PASS EA BLK 237	OFFSHORE-FEDERAL	MAIN PASS BLK 133	866133
GRAND ISLE BLK 85	OFFSHORE-FEDERAL	SOUTH TIMBALIER BLK 131	919131	MAIN PASS EA BLK 244	OFFSHORE-FEDERAL	MAIN PASS EA BLK 243	868243
GRAND ISLE SA BLK 101	OFFSHORE-FEDERAL	GRAND ISLE SA BLK 102	844102	MAIN PASS EA BLK 249	OFFSHORE-FEDERAL	MAIN PASS EA BLK 225	868225
GRAND ISLE SA BLK 103	OFFSHORE-FEDERAL	GRAND ISLE SA BLK 102	844102	MAIN PASS EA BLK 249	OFFSHORE-FEDERAL	MAIN PASS EA BLK 259	868259
GRAND ISLE SA BLK 104	OFFSHORE-FEDERAL	MISSISSIPPI CANYON BLK 397	874397	MAIN PASS EA BLK 251	OFFSHORE-FEDERAL	MAIN PASS EA BLK 252	868252
GRAND ISLE SA BLK 108	OFFSHORE-FEDERAL	SOUTH TIMBALIER SA BLK 228	921228	MAIN PASS EA BLK 254	OFFSHORE-FEDERAL	MAIN PASS EA BLK 253	868253
GRAND ISLE SA BLK 110	OFFSHORE-FEDERAL	GRAND ISLE SA BLK 116	844116	MAIN PASS EA BLK 260	OFFSHORE-FEDERAL	MAIN PASS EA BLK 259	868259
GRAND ISLE SA BLK 86	OFFSHORE-FEDERAL	SOUTH TIMBALIER BLK 131	919131	MAIN PASS EA BLK 263	OFFSHORE-FEDERAL	MAIN PASS EA BLK 245	866245
GRAND ISLE SA BLK 89	OFFSHORE-FEDERAL	GRAND ISLE SA BLK 95	844095	MAIN PASS EA BLK 263	OFFSHORE-FEDERAL	MAIN PASS EA BLK 280	868280
GRAND ISLE SA BLK 90	OFFSHORE-FEDERAL	GRAND ISLE SA BLK 95	844095	MAIN PASS EA BLK 264	OFFSHORE-FEDERAL	MAIN PASS EA BLK 265	868265
GRAND ISLE SA BLK 91	OFFSHORE-FEDERAL	GRAND ISLE SA BLK 95	844095	MAIN PASS EA BLK 266	OFFSHORE-FEDERAL	MAIN PASS EA BLK 277	868277
GRAND ISLE SA BLK 93	OFFSHORE-FEDERAL	GRAND ISLE SA BLK 95	844095	MAIN PASS EA BLK 270	OFFSHORE-FEDERAL	MAIN PASS EA BLK 270	868270
GRAND ISLE SA BLK 94	OFFSHORE-FEDERAL	GRAND ISLE SA BLK 95	844095	MAIN PASS EA BLK 275	OFFSHORE-FEDERAL	MAIN PASS SA BLK 290	870290
GRAND ISLE SA BLK 96	OFFSHORE-FEDERAL	GRAND ISLE SA BLK 95	844095	MAIN PASS EA BLK 276	OFFSHORE-FEDERAL	MAIN PASS SA BLK 287	870287
GREEN CANYON BLK 108	OFFSHORE-FEDERAL	GREEN CANYON BLK 65	846065	MAIN PASS EA BLK 279	OFFSHORE-FEDERAL	MAIN PASS EA BLK 283	868283
GREEN CANYON BLK 109	OFFSHORE-FEDERAL	GREEN CANYON BLK 65	846065	MAIN PASS EA BLK 281	OFFSHORE-FEDERAL	MAIN PASS EA BLK 262	868262
GREEN CANYON BLK 110	OFFSHORE-FEDERAL	GREEN CANYON BLK 65	846065	MAIN PASS EA BLK 281	OFFSHORE-FEDERAL	MAIN PASS EA BLK 280	868280
GREEN CANYON BLK 113	OFFSHORE-FEDERAL	GREEN CANYON BLK 112	846112	MAIN PASS SA BLK 284	OFFSHORE-FEDERAL	MAIN PASS SA BLK 283	870283
GREEN CANYON BLK 117	OFFSHORE-FEDERAL	GREEN CANYON BLK 72	846072	MAIN PASS SA BLK 288	OFFSHORE-FEDERAL	MAIN PASS SA BLK 290	870290
GREEN CANYON BLK 152	OFFSHORE-FEDERAL	GREEN CANYON BLK 153	846153	MAIN PASS SA BLK 289	OFFSHORE-FEDERAL	MAIN PASS SA BLK 290	870290
GREEN CANYON BLK 154	OFFSHORE-FEDERAL	GREEN CANYON BLK 110	846110	MAIN PASS SA BLK 291	OFFSHORE-FEDERAL	MAIN PASS SA BLK 290	870290
GREEN CANYON BLK 155	OFFSHORE-FEDERAL	GREEN CANYON BLK 110	846110	MAIN PASS SA BLK 292	OFFSHORE-FEDERAL	MAIN PASS EA BLK 273	868273
GREEN CANYON BLK 157	OFFSHORE-FEDERAL	GREEN CANYON BLK 158	846158	MAIN PASS SA BLK 293	OFFSHORE-FEDERAL	MAIN PASS SA BLK 306	870306
GREEN CANYON BLK 160	OFFSHORE-FEDERAL	GREEN CANYON BLK 205	846205	MAIN PASS SA BLK 295	OFFSHORE-FEDERAL	MAIN PASS BLK 144	866144
GREEN CANYON BLK 161	OFFSHORE-FEDERAL	GREEN CANYON BLK 205	846205	MAIN PASS SA BLK 296	OFFSHORE-FEDERAL	MAIN PASS BLK 144	866144
GREEN CANYON BLK 18	OFFSHORE-FEDERAL	GREEN CANYON BLK 19	846019	MAIN PASS SA BLK 297	OFFSHORE-FEDERAL	MAIN PASS BLK 144	866144
GREEN CANYON BLK 185	OFFSHORE-FEDERAL	GREEN CANYON BLK 184	846184	MAIN PASS SA BLK 298	OFFSHORE-FEDERAL	MAIN PASS SA BLK 299	870299
GREEN CANYON BLK 200	OFFSHORE-FEDERAL	GREEN CANYON BLK 244	846244	MAIN PASS SA BLK 300	OFFSHORE-FEDERAL	MAIN PASS SA BLK 299	870299
GREEN CANYON BLK 201	OFFSHORE-FEDERAL	GREEN CANYON BLK 244	846244	MAIN PASS SA BLK 301	OFFSHORE-FEDERAL	MAIN PASS SA BLK 311	870311
GREEN CANYON BLK 202	OFFSHORE-FEDERAL	GREEN CANYON BLK 158	846158	MAIN PASS SA BLK 302	OFFSHORE-FEDERAL	MAIN PASS SA BLK 311	870311
GREEN CANYON BLK 235	OFFSHORE-FEDERAL	GREEN CANYON BLK 236	846236	MAIN PASS SA BLK 303	OFFSHORE-FEDERAL	MAIN PASS SA BLK 311	870311
GREEN CANYON BLK 237	OFFSHORE-FEDERAL	GREEN CANYON BLK 236	846236	MAIN PASS SA BLK 303	OFFSHORE-FEDERAL	MAIN PASS SA BLK 310	870310
GREEN CANYON BLK 248	OFFSHORE-FEDERAL	GREEN CANYON BLK 205	846205	MAIN PASS SA BLK 304	OFFSHORE-FEDERAL	MAIN PASS SA BLK 310	870310
GREEN CANYON BLK 298	OFFSHORE-FEDERAL	GREEN CANYON BLK 254	846254	MAIN PASS SA BLK 304	OFFSHORE-FEDERAL	MAIN PASS SA BLK 310	870310
GREEN CANYON BLK 31	OFFSHORE-FEDERAL	GREEN CANYON BLK 75	846075	MAIN PASS SA BLK 305	OFFSHORE-FEDERAL	MAIN PASS SA BLK 306	870306
GREEN CANYON BLK 338	OFFSHORE-FEDERAL	GREEN CANYON BLK 339	846339	MAIN PASS SA BLK 309	OFFSHORE-FEDERAL	MAIN PASS SA BLK 310	870310
GREEN CANYON BLK 382	OFFSHORE-FEDERAL	GREEN CANYON BLK 339	846339	MAIN PASS SA BLK 312	OFFSHORE-FEDERAL	MAIN PASS SA BLK 311	870311
GREEN CANYON BLK 4	OFFSHORE-FEDERAL	EUGENE ISLAND SA BLK 380	831380	MAIN PASS SA BLK 313	OFFSHORE-FEDERAL	MAIN PASS SA BLK 311	870311
GREEN CANYON BLK 461	OFFSHORE-FEDERAL	GREEN CANYON BLK 506	846506	MAIN PASS SA BLK 315	OFFSHORE-FEDERAL	MAIN PASS SA BLK 310	870310
GREEN CANYON BLK 473	OFFSHORE-FEDERAL	GREEN CANYON BLK 472	846472	MISSISSIPPI CANYON BLK 108	OFFSHORE-FEDERAL	MISSISSIPPI CANYON BLK 109	874109
GREEN CANYON BLK 48	OFFSHORE-FEDERAL	EUGENE ISLAND SA BLK 380	831380	MISSISSIPPI CANYON BLK 110	OFFSHORE-FEDERAL	MISSISSIPPI CANYON BLK 109	874109
GREEN CANYON BLK 50	OFFSHORE-FEDERAL	GREEN CANYON BLK 6	846006	MISSISSIPPI CANYON BLK 126	OFFSHORE-FEDERAL	MISSISSIPPI CANYON BLK 84	874084
GREEN CANYON BLK 505	OFFSHORE-FEDERAL	GREEN CANYON BLK 506	846506	MISSISSIPPI CANYON BLK 127	OFFSHORE-FEDERAL	MISSISSIPPI CANYON BLK 84	874084
GREEN CANYON BLK 516	OFFSHORE-FEDERAL	GREEN CANYON BLK 472	846472	MISSISSIPPI CANYON BLK 129	OFFSHORE-FEDERAL	MISSISSIPPI CANYON BLK 84	874084
GREEN CANYON BLK 53	OFFSHORE-FEDERAL	GREEN CANYON BLK 52	846052	MISSISSIPPI CANYON BLK 147	OFFSHORE-FEDERAL	MISSISSIPPI CANYON BLK 148	874148
GREEN CANYON BLK 64	OFFSHORE-FEDERAL	GREEN CANYON BLK 65	846065	MISSISSIPPI CANYON BLK 149	OFFSHORE-FEDERAL	MISSISSIPPI CANYON BLK 148	874148
GREEN CANYON BLK 66	OFFSHORE-FEDERAL	GREEN CANYON BLK 65	846065	MISSISSIPPI CANYON BLK 149	OFFSHORE-FEDERAL	SOUTH PASS BLK 52	909052
GREEN CANYON BLK 73	OFFSHORE-FEDERAL	GREEN CANYON BLK 72	846072	MISSISSIPPI CANYON BLK 150	OFFSHORE-FEDERAL	MISSISSIPPI CANYON BLK 194	874194
GREEN CANYON BLK 89	OFFSHORE-FEDERAL	GREEN CANYON BLK 45	866107	MISSISSIPPI CANYON BLK 151	OFFSHORE-FEDERAL	MISSISSIPPI CANYON BLK 194	874194
MAIN PASS BLK 101	OFFSHORE-FEDERAL	MAIN PASS BLK 107	866107	MISSISSIPPI CANYON BLK 187	OFFSHORE-FEDERAL	MISSISSIPPI CANYON BLK 211	874211
MAIN PASS BLK 102	OFFSHORE-FEDERAL	MAIN PASS BLK 93	866093	MISSISSIPPI CANYON BLK 173	OFFSHORE-FEDERAL	DESOTO CANYON BLK 133	820133
MAIN PASS BLK 102	OFFSHORE-FEDERAL	MAIN PASS BLK 107	866107	MISSISSIPPI CANYON BLK 192	OFFSHORE-FEDERAL	MISSISSIPPI CANYON BLK 148	874148
MAIN PASS BLK 104	OFFSHORE-FEDERAL	MAIN PASS BLK 107	866107	MISSISSIPPI CANYON BLK 193	OFFSHORE-FEDERAL	MISSISSIPPI CANYON BLK 148	874148
MAIN PASS BLK 104	OFFSHORE-FEDERAL	MAIN PASS BLK 093	866093	MISSISSIPPI CANYON BLK 195	OFFSHORE-FEDERAL	MISSISSIPPI CANYON BLK 194	874194
MAIN PASS BLK 105	OFFSHORE-FEDERAL	MAIN PASS BLK 93	866093	MISSISSIPPI CANYON BLK 217	OFFSHORE-FEDERAL	MISSISSIPPI CANYON BLK 20	870200
MAIN PASS BLK 106	OFFSHORE-FEDERAL	MAIN PASS BLK 107	866107	MISSISSIPPI CANYON BLK 211	OFFSHORE-FEDERAL	DESOTO CANYON BLK 133	820133
MAIN PASS BLK 109	OFFSHORE-FEDERAL	MAIN PASS BLK 99	866098	MISSISSIPPI CANYON BLK 248	OFFSHORE-FEDERAL	MISSISSIPPI CANYON BLK 292	874292
MAIN PASS BLK 113	OFFSHORE-FEDERAL	MAIN PASS BLK 112	866112	MISSISSIPPI CANYON BLK 267	OFFSHORE-FEDERAL	EVING BANK BLK 305	834305
MAIN PASS BLK 114	OFFSHORE-FEDERAL	MAIN PASS BLK 115	866115	MISSISSIPPI CANYON BLK 268	OFFSHORE-FEDERAL	MISSISSIPPI CANYON BLK 311	874311
MAIN PASS BLK 116	OFFSHORE-FEDERAL	MAIN PASS BLK 127	866127	MISSISSIPPI CANYON BLK 278	OFFSHORE-FEDERAL	MISSISSIPPI CANYON BLK 311	874311
MAIN PASS BLK 117	OFFSHORE-FEDERAL	MAIN PASS BLK 127	866127	MISSISSIPPI CANYON BLK 278	OFFSHORE-FEDERAL	VIOSCA KNOLL BLK 990	873990
MAIN PASS BLK 119	OFFSHORE-FEDERAL	MAIN PASS BLK 120	866120	MISSISSIPPI CANYON BLK 278	OFFSHORE-FEDERAL	MISSISSIPPI CANYON BLK 322	874322
MAIN PASS BLK 122	OFFSHORE-FEDERAL	MAIN PASS BLK 133	866133	MISSISSIPPI CANYON BLK 280	OFFSHORE-FEDERAL	VIOSCA KNOLL BLK 990	873990
MAIN PASS BLK 123	OFFSHORE-FEDERAL	MAIN PASS BLK 125	866125	MISSISSIPPI CANYON BLK 280	OFFSHORE-FEDERAL	MISSISSIPPI CANYON BLK 281	874281
MAIN PASS BLK 124	OFFSHORE-FEDERAL	MAIN PASS BLK 125	866125	MISSISSIPPI CANYON BLK 296	OFFSHORE-FEDERAL	MISSISSIPPI CANYON BLK 282	874282
MAIN PASS BLK 132	OFFSHORE-FEDERAL	MAIN PASS BLK 133	866133	MISSISSIPPI CANYON BLK 312	OFFSHORE-FEDERAL	MISSISSIPPI CANYON BLK 311	874311
MAIN PASS BLK 138	OFFSHORE-FEDERAL	MAIN PASS BLK 129	866129	MISSISSIPPI CANYON BLK 321	OFFSHORE-FEDERAL	MISSISSIPPI CANYON BLK 365	874365
MAIN PASS BLK 142	OFFSHORE-FEDERAL	MAIN PASS SA BLK 299	870299	MISSISSIPPI CANYON BLK 323	OFFSHORE-FEDERAL	MISSISSIPPI CANYON BLK 322	874322
MAIN PASS BLK 145	OFFSHORE-FEDERAL	MAIN PASS BLK 144	866144	MISSISSIPPI CANYON BLK 324	OFFSHORE-FEDERAL	MISSISSIPPI CANYON BLK 281	874281
MAIN PASS BLK 147	OFFSHORE-FEDERAL	MAIN PASS BLK 140	866140	MISSISSIPPI CANYON BLK 325	OFFSHORE-FEDERAL	MISSISSIPPI CANYON BLK 281	874281
MAIN PASS BLK 148	OFFSHORE-FEDERAL	MAIN PASS BLK 151	866151	MISSISSIPPI CANYON BLK 355	OFFSHORE-FEDERAL	MISSISSIPPI CANYON BLK 354	874354
MAIN PASS BLK 149	OFFSHORE-FEDERAL	MAIN PASS BLK 151	866151	MISSISSIPPI CANYON BLK 357	OFFSHORE-FEDERAL	WEST DELTA SA BLK 152	944152
MAIN PASS BLK 152	OFFSHORE-FEDERAL	SOUTH PASS EA BLK 65	911065	MISSISSIPPI CANYON BLK 398	OFFSHORE-FEDERAL	MISSISSIPPI CANYON BLK 354	874354
MAIN PASS BLK 153	OFFSHORE-FEDERAL	SOUTH PASS EA BLK 65	911065	MISSISSIPPI CANYON BLK 399	OFFSHORE-FEDERAL	MISSISSIPPI CANYON BLK 354	874354
MAIN PASS BLK 18	OFFSHORE-FEDERAL	MAIN PASS BLK 6	866006	MISSISSIPPI CANYON BLK 400	OFFSHORE-FEDERAL	WEST DELTA SA BLK 152	944152
MAIN PASS BLK 18	OFFSHORE-FEDERAL	MAIN PASS BLK 103	866103	MISSISSIPPI CANYON BLK 401	OFFSHORE-FEDERAL	WEST DELTA SA BLK 152	944152
MAIN PASS BLK 19	OFFSHORE-FEDERAL	MAIN PASS BLK 103	866103	MISSISSIPPI CANYON BLK 441	OFFSHORE-FEDERAL	MISSISSIPPI CANYON BLK 397	874397
MAIN PASS BLK 37	OFFSHORE-FEDERAL	MAIN PASS BLK 41	866041	MISSISSIPPI CANYON BLK 485	OFFSHORE-FEDERAL	MISSISSIPPI CANYON BLK 397	874397
MAIN PASS BLK 38	OFFSHORE-FEDERAL	MAIN PASS BLK 127	866127	MISSISSIPPI CANYON BLK 487	OFFSHORE-FEDERAL	MISSISSIPPI CANYON BLK 486	874486
MAIN PASS BLK 40	OFFSHORE-FEDERAL	MAIN PASS BLK 41	866041	MISSISSIPPI CANYON BLK 496	OFFSHORE-FEDERAL	MISSISSIPPI CANYON BLK 582	874582
MAIN PASS BLK 42	OFFSHORE-FEDERAL	MAIN PASS BLK 41	866041	MISSISSIPPI CANYON BLK 502	OFFSHORE-FEDERAL	MISSISSIPPI CANYON BLK 546	874546
MAIN PASS BLK 43	OFFSHORE-FEDERAL	MAIN PASS BLK 41	866041	MISSISSIPPI CANYON BLK 508	OFFSHORE-FEDERAL	MISSISSIPPI CANYON BLK 509	874509
MAIN PASS BLK 44	OFFSHORE-FEDERAL	MAIN PASS BLK 41	866041	MISSISSIPPI CANYON BLK 520	OFFSHORE-FEDERAL	MISSISSIPPI CANYON BLK 522	874522
MAIN PASS BLK 54	OFFSHORE-FEDERAL	MAIN PASS BLK 41	866041	MISSISSIPPI CANYON BLK 530	OFFSHORE-FEDERAL	MISSISSIPPI CANYON BLK 486	874486
MAIN PASS BLK 57	OFFSHORE-FEDERAL	MAIN PASS BLK 41	866041	MISSISSIPPI CANYON BLK 538	OFFSHORE-FEDERAL	MISSISSIPPI CANYON BLK 582	874582
MAIN PASS BLK 58	OFFSHORE-FEDERAL	MAIN PASS BLK 64	866064	MISSISSIPPI CANYON BLK 608	OFFSHORE-FEDERAL	MISSISSIPPI CANYON BLK 607	874507
MAIN PASS BLK 59	OFFSHORE-FEDERAL	MAIN PASS BLK 41	866041	MISSISSIPPI CANYON BLK 613	OFFSHORE-FEDERAL	MISSISSIPPI CANYON BLK 657	874657
MAIN PASS BLK 65	OFFSHORE-FEDERAL	MAIN PASS BLK 61	866061	MISSISSIPPI CANYON BLK 63	OFFSHORE-FEDERAL	SOUTH PASS BLK 49	909049
MAIN PASS BLK 68	OFFSHORE-FEDERAL	MAIN PASS BLK 69	866069	MISSISSIPPI CANYON BLK 65	OFFSHORE-FEDERAL	MISSISSIPPI CANYON BLK 20	874020
MAIN PASS BLK 70	OFFSHORE-FEDERAL	MAIN PASS BLK 6	866006	MISSISSIPPI CANYON BLK 661	OFFSHORE-FEDERAL	MISSISSIPPI CANYON BLK 705	874705
MAIN PASS BLK 70	OFFSHORE-FEDERAL	MAIN PASS BLK 69	866069	MISSISSIPPI CANYON BLK 665	OFFSHORE-FEDERAL	MISSISSIPPI CANYON BLK 709	874709
MAIN PASS BLK 72	OFFSHORE-FEDERAL	MAIN PASS BLK 69	866069	MISSISSIPPI CANYON BLK 674	OFFSHORE-FEDERAL	MISSISSIPPI CANYON BLK 718	874718
MAIN PASS BLK 74	OFFSHORE-FEDERAL	MAIN PASS BLK 73	866073	MISSISSIPPI CANYON BLK 686	OFFSHORE-FEDERAL	MISSISSIPPI CANYON BLK 731	874731
MAIN PASS BLK 74	OFFSHORE-FEDERAL	MAIN PASS BLK 73	866073	MISSISSIPPI CANYON BLK 711	OFFSHORE-FEDERAL	MISSISSIPPI CANYON BLK 755	874755
MAIN PASS BLK 77	OFFSHORE-FEDERAL	MAIN PASS BLK 151	866151	MISSISSIPPI CANYON BLK 72	OFFSHORE-FEDERAL	VIOSCA KNOLL BLK 990	873990
MAIN PASS BLK 78	OFFSHORE-FEDERAL	MAIN PASS BLK 151	866151	MISSISSIPPI CANYON BLK 730	OFFSHORE-FEDERAL	MISSISSIPPI CANYON BLK 731	874731
MAIN PASS BLK 88	OFFSHORE-FEDERAL	MAIN PASS BLK 96	866096	MISSISSIPPI CANYON BLK 763	OFFSHORE-FEDERAL	MISSISSIPPI CANYON BLK 807	874807
MAIN PASS BLK 90	OFFSHORE-FEDERAL	MAIN PASS BLK 093	866093	MISSISSIPPI CANYON BLK 764	OFFSHORE-FEDERAL	MISSISSIPPI CANYON BLK 807	874807
MAIN PASS BLK 91	OFFSHORE-FEDERAL	MAIN PASS BLK 6	866006	MISSISSIPPI CANYON BLK 765	OFFSHORE-FEDERAL	MISSISSIPPI CANYON BLK 807	874807
MAIN PASS BLK 92	OFFSHORE-FEDERAL	MAIN PASS BLK 6	866006	MISSISSIPPI CANYON BLK 766	OFFSHORE-FEDERAL	MISSISSIPPI CANYON BLK 807	874807
MAIN PASS BLK 94	OFFSHORE-FEDERAL	MAIN PASS BLK 93	866093	MISSISSIPPI CANYON BLK 772	OFFSHORE-FEDERAL	MISSISSIPPI CANYON BLK 728	874728
MAIN PASS BLK 94	OFFSHORE-FEDERAL	MAIN PASS BLK 96	866096	MISSISSIPPI CANYON BLK 806	OFFSHORE-FEDERAL		

Table 6. Fields Not Officially Recognized by State Regulatory Agencies

Alias Field	County Name	Valid Field Name	Field Code	Alias Field	County Name	Valid Field Name	Field Code
WEST DELTA BLK 70	OFFSHORE-FEDERAL	GRAND ISLE BLK 43	842043	GALVESTON BLK 223	OFFSHORE-FEDERAL	GALVESTON BLK 255	837255
WEST DELTA BLK 71	OFFSHORE-FEDERAL	GRAND ISLE BLK 43	842043	GALVESTON BLK 225	OFFSHORE-FEDERAL	GALVESTON BLK 239	837239
WEST DELTA BLK 72	OFFSHORE-FEDERAL	GRAND ISLE BLK 43	842043	GALVESTON BLK 226	OFFSHORE-FEDERAL	GALVESTON BLK 210	837210
WEST DELTA BLK 73	OFFSHORE-FEDERAL	WEST DELTA BLK 65	942065	GALVESTON BLK 241	OFFSHORE-FEDERAL	GALVESTON BLK 252	837252
WEST DELTA BLK 74	OFFSHORE-FEDERAL	WEST DELTA BLK 73	942073	GALVESTON BLK 272	OFFSHORE-FEDERAL	GALVESTON BLK 272	837272
WEST DELTA BLK 75	OFFSHORE-FEDERAL	WEST DELTA BLK 73	942073	GALVESTON BLK 283	OFFSHORE-FEDERAL	GALVESTON BLK 283	837283
WEST DELTA BLK 76	OFFSHORE-FEDERAL	WEST DELTA BLK 73	942073	GALVESTON BLK 289	OFFSHORE-FEDERAL	GALVESTON BLK 288	837288
WEST DELTA BLK 77	OFFSHORE-FEDERAL	WEST DELTA BLK 73	942073	GALVESTON BLK 295	OFFSHORE-FEDERAL	GALVESTON BLK 288	837288
WEST DELTA BLK 78	OFFSHORE-FEDERAL	WEST DELTA BLK 58	942058	GALVESTON BLK 296	OFFSHORE-FEDERAL	GALVESTON BLK 288	837288
WEST DELTA BLK 80	OFFSHORE-FEDERAL	WEST DELTA BLK 79	942079	GALVESTON BLK 297	OFFSHORE-FEDERAL	GALVESTON BLK 319	837319
WEST DELTA BLK 85	OFFSHORE-FEDERAL	WEST DELTA BLK 86	942086	GALVESTON BLK 298	OFFSHORE-FEDERAL	GALVESTON BLK 319	837319
WEST DELTA BLK 88	OFFSHORE-FEDERAL	WEST DELTA BLK 73	942073	GALVESTON BLK 300	OFFSHORE-FEDERAL	GALVESTON BLK 301	837301
WEST DELTA BLK 89	OFFSHORE-FEDERAL	WEST DELTA BLK 73	942073	GALVESTON BLK 321	OFFSHORE-FEDERAL	GALVESTON BLK 288	837288
WEST DELTA BLK 90	OFFSHORE-FEDERAL	WEST DELTA BLK 73	942073	GALVESTON BLK 322	OFFSHORE-FEDERAL	GALVESTON BLK 320	837320
WEST DELTA BLK 90	OFFSHORE-FEDERAL	WEST DELTA BLK 105	942105	GALVESTON BLK 321	OFFSHORE-FEDERAL	GALVESTON BLK 288	837288
WEST DELTA BLK 91	OFFSHORE-FEDERAL	WEST DELTA BLK 73	942073	GALVESTON BLK 322	OFFSHORE-FEDERAL	GALVESTON BLK 350	837350
WEST DELTA BLK 92	OFFSHORE-FEDERAL	WEST DELTA BLK 73	942073	GALVESTON BLK 349	OFFSHORE-FEDERAL	GALVESTON BLK 379	837379
WEST DELTA BLK 93	OFFSHORE-FEDERAL	GRAND ISLE BLK 43	842043	GALVESTON BLK 363	OFFSHORE-FEDERAL	GALVESTON BLK 343	837343
WEST DELTA BLK 94	OFFSHORE-FEDERAL	GRAND ISLE BLK 43	842043	GALVESTON BLK 363	OFFSHORE-FEDERAL	GALVESTON BLK 379	837379
WEST DELTA BLK 95	OFFSHORE-FEDERAL	GRAND ISLE BLK 43	842043	GALVESTON BLK 380	OFFSHORE-FEDERAL	GALVESTON BLK 418	837418
WEST DELTA BLK 96	OFFSHORE-FEDERAL	GRAND ISLE BLK 43	842043	GALVESTON BLK 383	OFFSHORE-FEDERAL	GALVESTON BLK 391	837391
WEST DELTA BLK 97	OFFSHORE-FEDERAL	WEST DELTA BLK 98	942098	GALVESTON BLK 390	OFFSHORE-FEDERAL	GALVESTON BLK 389	837389
WEST DELTA BLK 99	OFFSHORE-FEDERAL	WEST DELTA SA BLK 112	944112	GALVESTON BLK 392	OFFSHORE-FEDERAL	GALVESTON BLK 391	837391
WEST DELTA SA BLK 111	OFFSHORE-FEDERAL	WEST DELTA SA BLK 117	944117	GALVESTON BLK 393	OFFSHORE-FEDERAL	GALVESTON BLK 391	837391
WEST DELTA SA BLK 116	OFFSHORE-FEDERAL	WEST DELTA SA BLK 117	944117	GALVESTON BLK 394	OFFSHORE-FEDERAL	GALVESTON BLK 395	837395
WEST DELTA SA BLK 118	OFFSHORE-FEDERAL	WEST DELTA SA BLK 117	944117	GALVESTON BLK 420	OFFSHORE-FEDERAL	GALVESTON BLK 391	837391
WEST DELTA SA BLK 121	OFFSHORE-FEDERAL	WEST DELTA SA BLK 133	944133	GALVESTON BLK 424	OFFSHORE-FEDERAL	GALVESTON BLK 389	837389
WEST DELTA SA BLK 122	OFFSHORE-FEDERAL	WEST DELTA SA BLK 133	944133	GALVESTON BLK 428	OFFSHORE-FEDERAL	GALVESTON BLK 418	837418
WEST DELTA SA BLK 128	OFFSHORE-FEDERAL	SOUTH PASS SA BLK 89	913089	GALVESTON BLK A35	OFFSHORE-FEDERAL	GALVESTON BLK A34	836034
WEST DELTA SA BLK 132	OFFSHORE-FEDERAL	WEST DELTA SA BLK 133	944133	GALVESTON SA BLK A125	OFFSHORE-FEDERAL	GALVESTON SA BLK A131	839131
WEST DELTA SA BLK 134	OFFSHORE-FEDERAL	WEST DELTA SA BLK 133	944133	GALVESTON SA BLK A126	OFFSHORE-FEDERAL	GALVESTON SA BLK A131	839131
WEST DELTA SA BLK 136	OFFSHORE-FEDERAL	MISSISSIPPI CANYON BLK 311	874311	GALVESTON SA BLK A129	OFFSHORE-FEDERAL	HIGH ISLAND SA BLK A507	854507
WEST DELTA SA BLK 137	OFFSHORE-FEDERAL	MISSISSIPPI CANYON BLK 311	874311	GALVESTON SA BLK A155	OFFSHORE-FEDERAL	GALVESTON SA BLK A131	839131
WEST DELTA SA BLK 138	OFFSHORE-FEDERAL	MISSISSIPPI CANYON BLK 311	944311	GALVESTON SA BLK A156	OFFSHORE-FEDERAL	GALVESTON SA BLK A157	839157
WEST DELTA SA BLK 140	OFFSHORE-FEDERAL	WEST DELTA SA BLK 133	944133	GARDEN BANKS BLK 117	OFFSHORE-FEDERAL	GARDEN BANKS BLK 161	840161
				GARDEN BANKS BLK 127	OFFSHORE-FEDERAL	GARDEN BANKS BLK 83	840083
				GARDEN BANKS BLK 128	OFFSHORE-FEDERAL	GARDEN BANKS BLK 83	840083
				GARDEN BANKS BLK 134	OFFSHORE-FEDERAL	HIGH ISLAND EA SX BLK A384	852384
				GARDEN BANKS BLK 147	OFFSHORE-FEDERAL	GARDEN BANKS BLK 236	840236
				GARDEN BANKS BLK 152	OFFSHORE-FEDERAL	GARDEN BANKS BLK 108	840108
				GARDEN BANKS BLK 158	OFFSHORE-FEDERAL	GARDEN BANKS BLK 200	840200
				GARDEN BANKS BLK 172	OFFSHORE-FEDERAL	GARDEN BANKS BLK 171	840171
				GARDEN BANKS BLK 191	OFFSHORE-FEDERAL	GARDEN BANKS BLK 236	840236
				GARDEN BANKS BLK 192	OFFSHORE-FEDERAL	GARDEN BANKS BLK 236	840236
				GARDEN BANKS BLK 193	OFFSHORE-FEDERAL	GARDEN BANKS BLK 236	840236
				GARDEN BANKS BLK 201	OFFSHORE-FEDERAL	GARDEN BANKS BLK 200	840200
				GARDEN BANKS BLK 212	OFFSHORE-FEDERAL	GARDEN BANKS BLK 65	840065
				GARDEN BANKS BLK 215	OFFSHORE-FEDERAL	GARDEN BANKS BLK 171	840171
				GARDEN BANKS BLK 215	OFFSHORE-FEDERAL	GARDEN BANKS BLK 260	840260
				GARDEN BANKS BLK 216	OFFSHORE-FEDERAL	GARDEN BANKS BLK 260	840260
				GARDEN BANKS BLK 235	OFFSHORE-FEDERAL	GARDEN BANKS BLK 236	840236
				GARDEN BANKS BLK 237	OFFSHORE-FEDERAL	GARDEN BANKS BLK 236	840236
				GARDEN BANKS BLK 259	OFFSHORE-FEDERAL	GARDEN BANKS BLK 260	840260
				GARDEN BANKS BLK 28	OFFSHORE-FEDERAL	GARDEN BANKS BLK 72	840072
				GARDEN BANKS BLK 341	OFFSHORE-FEDERAL	GARDEN BANKS BLK 387	840387
				GARDEN BANKS BLK 344	OFFSHORE-FEDERAL	GARDEN BANKS BLK 388	840388
				GARDEN BANKS BLK 347	OFFSHORE-FEDERAL	GARDEN BANKS BLK 379	840379
				GARDEN BANKS BLK 378	OFFSHORE-FEDERAL	GARDEN BANKS BLK 387	840387
				GARDEN BANKS BLK 385	OFFSHORE-FEDERAL	GARDEN BANKS BLK 387	840387
				GARDEN BANKS BLK 386	OFFSHORE-FEDERAL	GARDEN BANKS BLK 387	840387
				GARDEN BANKS BLK 427	OFFSHORE-FEDERAL	GARDEN BANKS BLK 426	840426
				GARDEN BANKS BLK 470	OFFSHORE-FEDERAL	GARDEN BANKS BLK 426	840426
				GARDEN BANKS BLK 471	OFFSHORE-FEDERAL	GARDEN BANKS BLK 426	840426
				GARDEN BANKS BLK 472	OFFSHORE-FEDERAL	GARDEN BANKS BLK 516	840516
				GARDEN BANKS BLK 667	OFFSHORE-FEDERAL	GARDEN BANKS BLK 668	840668
				GARDEN BANKS BLK 669	OFFSHORE-FEDERAL	GARDEN BANKS BLK 668	840668
				GARDEN BANKS BLK 71	OFFSHORE-FEDERAL	GARDEN BANKS BLK 70	840070
				GARDEN BANKS BLK 73	OFFSHORE-FEDERAL	GARDEN BANKS BLK 72	840072
				GARDEN BANKS BLK 84	OFFSHORE-FEDERAL	GARDEN BANKS BLK 83	840083
				HIGH ISLAND BLK 110	OFFSHORE-FEDERAL	HIGH ISLAND BLK 111	848111
				HIGH ISLAND BLK 115	OFFSHORE-FEDERAL	HIGH ISLAND BLK 116	848116
				HIGH ISLAND BLK 115	OFFSHORE-FEDERAL	HIGH ISLAND BLK 133	848133
				HIGH ISLAND BLK 117	OFFSHORE-FEDERAL	HIGH ISLAND BLK 86	848086
				HIGH ISLAND BLK 132	OFFSHORE-FEDERAL	HIGH ISLAND BLK 116	848116
				HIGH ISLAND BLK 134	OFFSHORE-FEDERAL	HIGH ISLAND BLK 160	848160
				HIGH ISLAND BLK 135	OFFSHORE-FEDERAL	HIGH ISLAND BLK 160	848160
				HIGH ISLAND BLK 136	OFFSHORE-FEDERAL	HIGH ISLAND BLK 160	848160
				HIGH ISLAND BLK 137	OFFSHORE-FEDERAL	HIGH ISLAND BLK 111	848111
				HIGH ISLAND BLK 138	OFFSHORE-FEDERAL	HIGH ISLAND BLK 111	848111
				HIGH ISLAND BLK 139	OFFSHORE-FEDERAL	HIGH ISLAND BLK 140	848140
				HIGH ISLAND BLK 141	OFFSHORE-FEDERAL	HIGH ISLAND BLK 140	848140
				HIGH ISLAND BLK 141	OFFSHORE-FEDERAL	HIGH ISLAND BLK 154	848154
				HIGH ISLAND BLK 142	OFFSHORE-FEDERAL	HIGH ISLAND BLK 154	848154
				HIGH ISLAND BLK 155	OFFSHORE-FEDERAL	HIGH ISLAND BLK 154	848154
				HIGH ISLAND BLK 161	OFFSHORE-FEDERAL	HIGH ISLAND BLK 160	848160
				HIGH ISLAND BLK 162	OFFSHORE-FEDERAL	HIGH ISLAND BLK 160	848160
				HIGH ISLAND BLK 175	OFFSHORE-FEDERAL	HIGH ISLAND BLK 196	848196
				HIGH ISLAND BLK 176	OFFSHORE-FEDERAL	HIGH ISLAND BLK 196	848196
				HIGH ISLAND BLK 178	OFFSHORE-FEDERAL	HIGH ISLAND BLK 154	848154
				HIGH ISLAND BLK 193	OFFSHORE-FEDERAL	GALVESTON BLK 209	837209
				HIGH ISLAND BLK 193	OFFSHORE-FEDERAL	HIGH ISLAND BLK 179	848179
				HIGH ISLAND BLK 195	OFFSHORE-FEDERAL	HIGH ISLAND BLK 196	848196
				HIGH ISLAND BLK 197	OFFSHORE-FEDERAL	HIGH ISLAND BLK 196	848196
				HIGH ISLAND BLK 200	OFFSHORE-FEDERAL	HIGH ISLAND BLK 199	848199
				HIGH ISLAND BLK 201	OFFSHORE-FEDERAL	HIGH ISLAND BLK 199	848199
				HIGH ISLAND BLK 201	OFFSHORE-FEDERAL	HIGH ISLAND BLK A6	849006
				HIGH ISLAND BLK 207	OFFSHORE-FEDERAL	HIGH ISLAND BLK 194	848194
				HIGH ISLAND BLK 208	OFFSHORE-FEDERAL	GALVESTON BLK 209	837209
				HIGH ISLAND BLK 21	OFFSHORE-FEDERAL	HIGH ISLAND BLK 22	848022
				HIGH ISLAND BLK 232	OFFSHORE-FEDERAL	HIGH ISLAND BLK A20	849020
				HIGH ISLAND BLK 34	OFFSHORE-FEDERAL	HIGH ISLAND BLK 22	848022
				HIGH ISLAND BLK 36	OFFSHORE-FEDERAL	HIGH ISLAND BLK 37	848037
				HIGH ISLAND BLK 38	OFFSHORE-FEDERAL	SABINE PASS BLK 10	890010
				HIGH ISLAND BLK 46	OFFSHORE-FEDERAL	HIGH ISLAND BLK 47	848047
				HIGH ISLAND BLK 48	OFFSHORE-FEDERAL	HIGH ISLAND BLK 52	848052
				HIGH ISLAND BLK 53	OFFSHORE-FEDERAL	HIGH ISLAND BLK 52	848052
				HIGH ISLAND BLK 67	OFFSHORE-FEDERAL	HIGH ISLAND BLK 52	848052
				HIGH ISLAND BLK 68	OFFSHORE-FEDERAL	HIGH ISLAND BLK 88	848088
				HIGH ISLAND BLK 71	OFFSHORE-FEDERAL	HIGH ISLAND BLK 88	848088
				HIGH ISLAND BLK 72	OFFSHORE-FEDERAL	HIGH ISLAND BLK 88	848088
				HIGH ISLAND BLK 87	OFFSHORE-FEDERAL	HIGH ISLAND BLK 88	848088
				HIGH ISLAND BLK 87	OFFSHORE-FEDERAL	HIGH ISLAND BLK 88	848088
				HIGH ISLAND BLK A1	OFFSHORE-FEDERAL	HIGH ISLAND BLK 169	850169
				HIGH ISLAND BLK A127	OFFSHORE-FEDERAL	HIGH ISLAND BLK A126	849126
				HIGH ISLAND BLK A155	OFFSHORE-FEDERAL	HIGH ISLAND SA BLK A416	854416
				HIGH ISLAND BLK A18	OFFSHORE-FEDERAL	HIGH ISLAND BLK 202	848202
				HIGH ISLAND BLK A19	OFFSHORE-FEDERAL	HIGH ISLAND BLK 202	848202
				HIGH ISLAND BLK A21	OFFSHORE-FEDERAL	HIGH ISLAND BLK A20	849020
				HIGH ISLAND BLK A22	OFFSHORE-FEDERAL	HIGH ISLAND BLK A20	849020
FEDERAL OFFSHORE - TEXAS							
ALAMINOS CANYON BLK 26	OFFSHORE-FEDERAL	ALAMINOS CANYON BLK 25	960025				
BAY CITY BLK 23	OFFSHORE-FEDERAL	EAST BREAKS BLK 109	822109				
BAY CITY BLK 47	OFFSHORE-FEDERAL	EAST BREAKS BLK 160	822160				
BRAZOS BLK 365	OFFSHORE-FEDERAL	BRAZOS BLK 364	805364				
BRAZOS BLK 375	OFFSHORE-FEDERAL	BRAZOS BLK 399	805399				
BRAZOS BLK 376	OFFSHORE-FEDERAL	BRAZOS BLK 376	805376				
BRAZOS BLK 376	OFFSHORE-FEDERAL	BRAZOS BLK 376	805399				
BRAZOS BLK 377	OFFSHORE-FEDERAL	BRAZOS BLK 397	805397				
BRAZOS BLK 396	OFFSHORE-FEDERAL	BRAZOS BLK 397	805397				
BRAZOS BLK 411	OFFSHORE-FEDERAL	BRAZOS BLK 412	805412				
BRAZOS BLK 415	OFFSHORE-FEDERAL	BRAZOS BLK 398	805398				
BRAZOS BLK 416	OFFSHORE-FEDERAL	BRAZOS BLK 431	805431				
BRAZOS BLK 417	OFFSHORE-FEDERAL	BRAZOS BLK 397	805397				
BRAZOS BLK 432	OFFSHORE-FEDERAL	BRAZOS BLK 431	805431				
BRAZOS BLK 435	OFFSHORE-FEDERAL	BRAZOS BLK 412	805412				
BRAZOS BLK 436	OFFSHORE-FEDERAL	BRAZOS BLK 412	805412				
BRAZOS BLK 436	OFFSHORE-FEDERAL	BRA					

Table 6. Fields Not Officially Recognized by State Regulatory Agencies

Alias Field	County Name	Valid Field Name	Field Code	Alias Field	County Name	Valid Field Name	Field Code
MOBILE BLK 863	OFFSHORE-FEDERAL	MOBILE BLK 864	886864				
MOBILE BLK 867	OFFSHORE-FEDERAL	MOBILE BLK 823	886823				
MOBILE BLK 869	OFFSHORE-FEDERAL	MOBILE BLK 868	886868				
MOBILE BLK 907	OFFSHORE-FEDERAL	MOBILE BLK 864	886864				
MOBILE BLK 908	OFFSHORE-FEDERAL	MOBILE BLK 864	886864				
MOBILE BLK 909	OFFSHORE-FEDERAL	MOBILE BLK 864	886864				
MOBILE BLK 915	OFFSHORE-FEDERAL	MOBILE BLK 959	886959				
MOBILE BLK 917	OFFSHORE-FEDERAL	MOBILE BLK 916	886916				
MOBILE BLK 918	OFFSHORE-FEDERAL	MOBILE BLK 916	886916				
MOBILE BLK 953	OFFSHORE-FEDERAL	MOBILE BLK 952	886952				
MOBILE BLK 958	OFFSHORE-FEDERAL	MOBILE BLK 914	886914				
MOBILE BLK 992	OFFSHORE-FEDERAL	MOBILE BLK 991	886991				

eia.doe.gov



Energy Information Administration

Glossary

This Glossary defines many of the technical terms used in this report.

Crude Oil: A mixture of hydrocarbons that exist in the liquid phase in natural underground reservoirs and remain liquid at atmospheric pressure after passing through surface separating facilities. Crude oil may also include:

Small amounts of hydrocarbons that exist in the gaseous phase in natural underground reservoirs but are liquid at atmospheric pressure after being recovered from oil well (casinghead) gas in lease separators, and that subsequently are commingled with the crude stream without being separately measured.

Small amounts of nonhydrocarbons produced with the oil.

Field: An area consisting of a single reservoir or multiple reservoirs all grouped on or related to the same individual geological structural feature and/or stratigraphic condition. There may be two or more reservoirs in a field which are separated vertically by intervening impervious strata, or laterally by local geologic barriers, or by both. (See **Reservoir**)

Field Area: A geographic area encompassing two or more pools that have a common gathering and metering system, the reserves of which are reported as a single unit. This concept applies primarily to the Appalachian region. (See **Pool**)

Field Discovery Year: The calendar year in which a field was first recognized as containing economically recoverable accumulations of oil and/or gas.

Natural Gas: A mixture of hydrocarbon compounds and small quantities of various nonhydrocarbons existing in the gaseous phase or in solution with crude oil in natural underground reservoirs at reservoir conditions. The principal hydrocarbons usually contained in the mixture are methane, ethane, propane, butane, and pentane. Typical nonhydrocarbon gases which may be present in reservoir natural gas are carbon dioxide, helium, hydrogen sulfide, and nitrogen. Under reservoir conditions, natural gas and the liquefiable portions occur either in a single gaseous phase in the reservoir or in solution with crude oil and are not distinguishable at the time as separate substances.

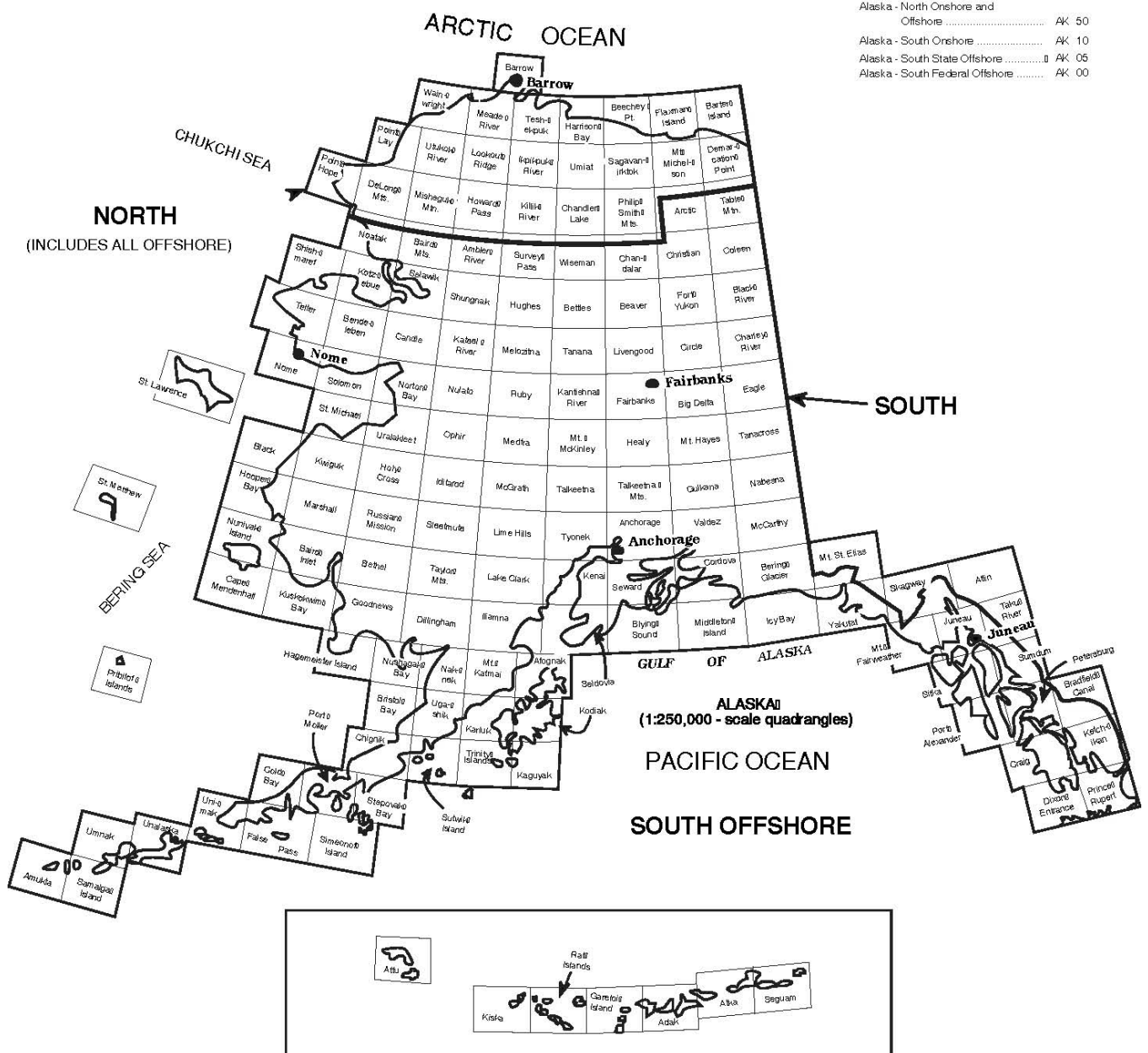
Pool: In general, a reservoir. In certain situations a pool may consist of more than one reservoir. (See **Field Area**)

Reservoir: A porous and permeable underground formation containing an individual and separate natural accumu-

lation of producible hydrocarbons (oil and/or gas) which is confined by impermeable rock or water barriers and is characterized by a single natural pressure system.

Subdivision: A prescribed portion of a given State or other geographical region defined in this publication for statistical reporting purposes.

Figure 1. Subdivisions of Alaska



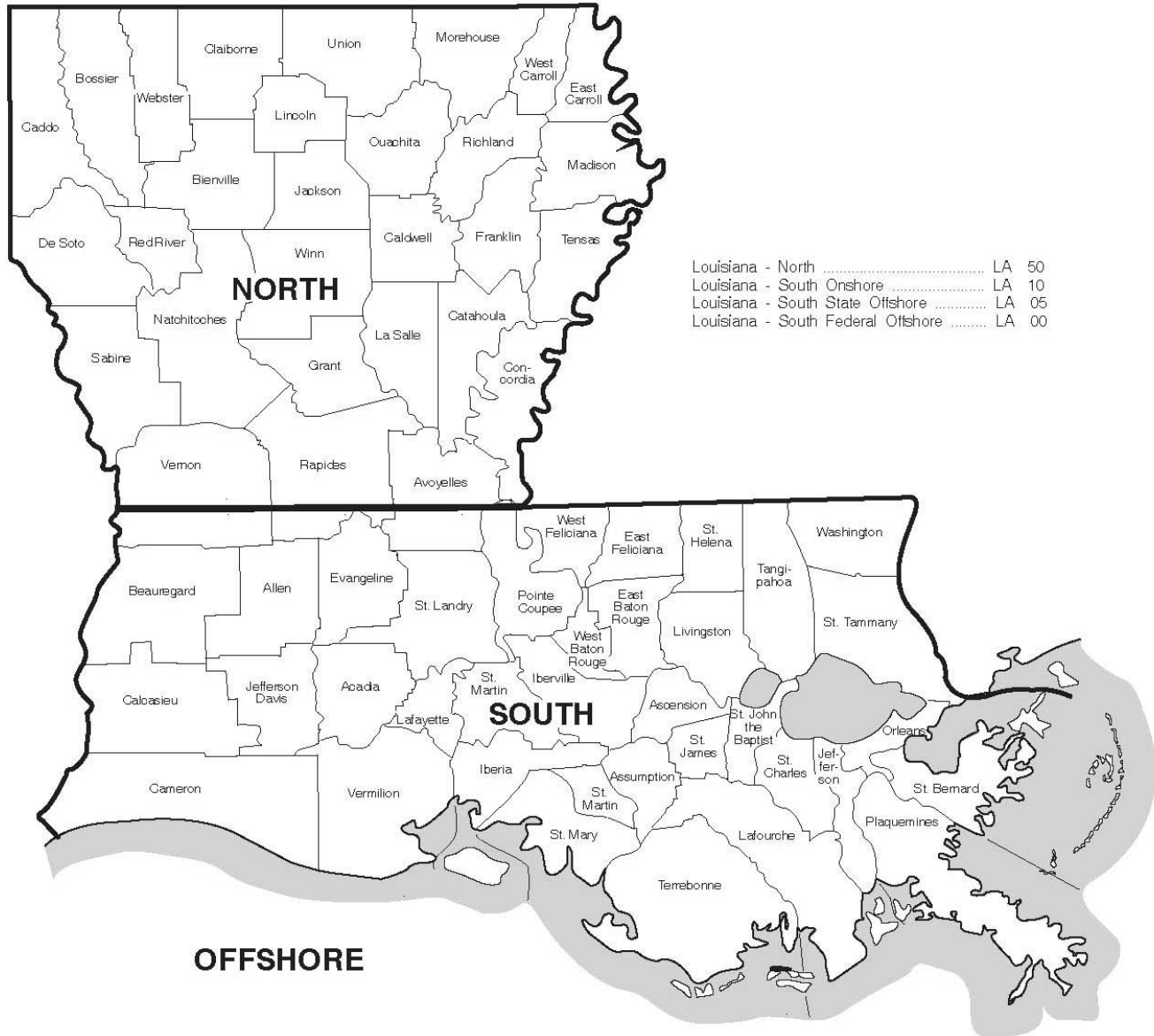
Source: After U.S. Geological Survey.

Figure 2. Subdivisions of California



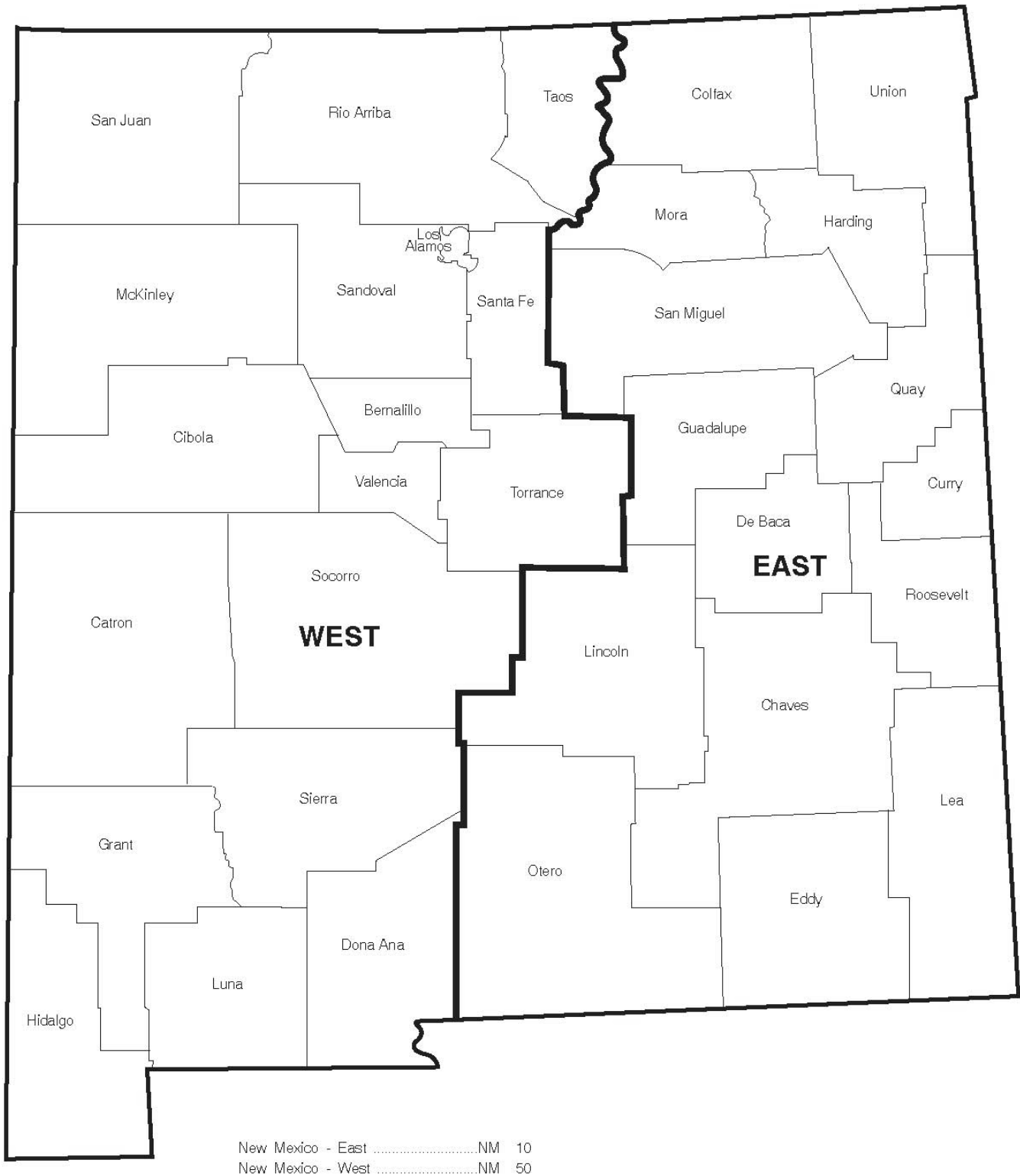
Source: Energy Information Administration, Office of Oil and Gas.

Figure 3. Subdivisions of Louisiana



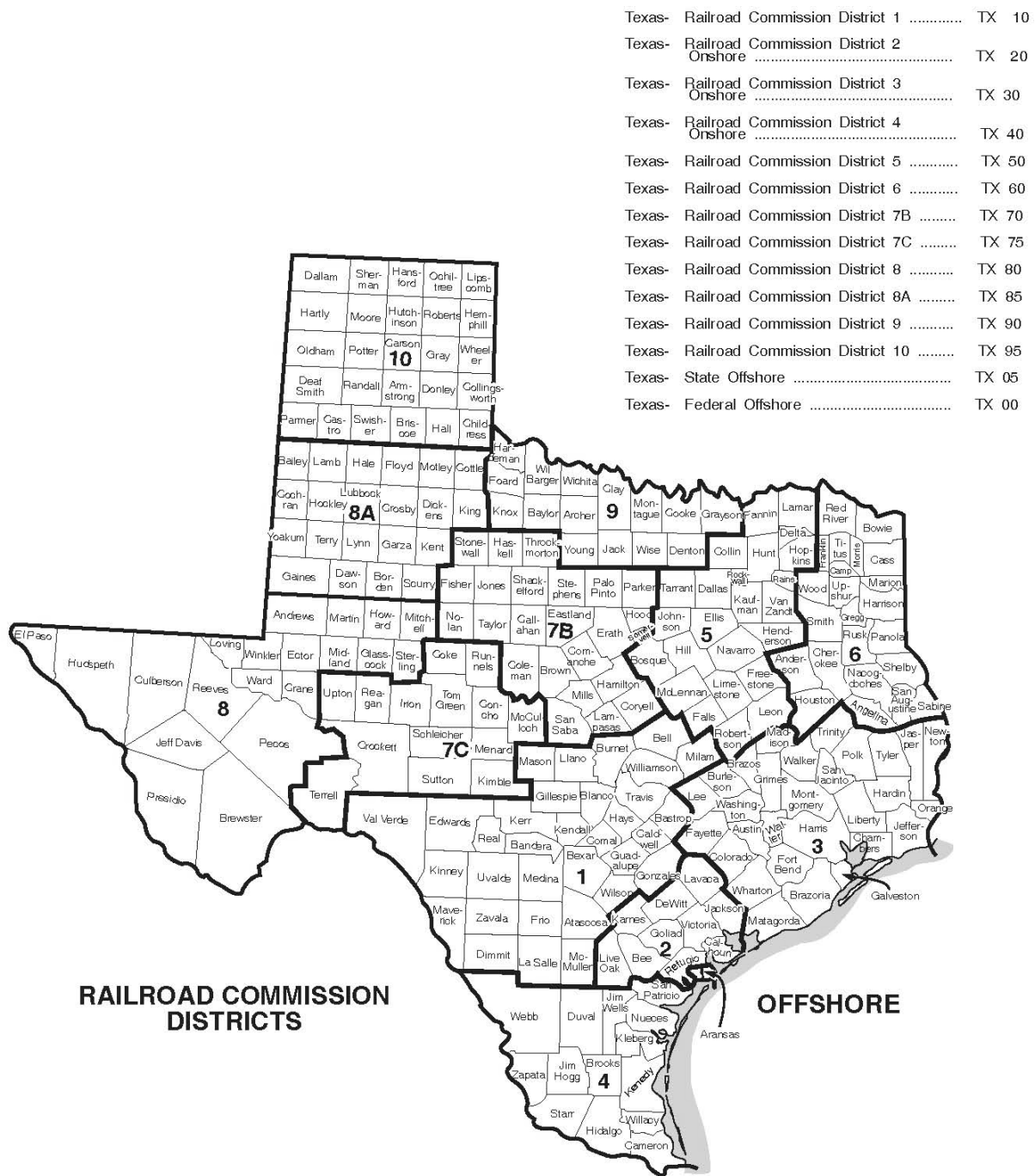
Source: Energy Information Administration, Office of Oil and Gas.

Figure 4. Subdivisions of New Mexico



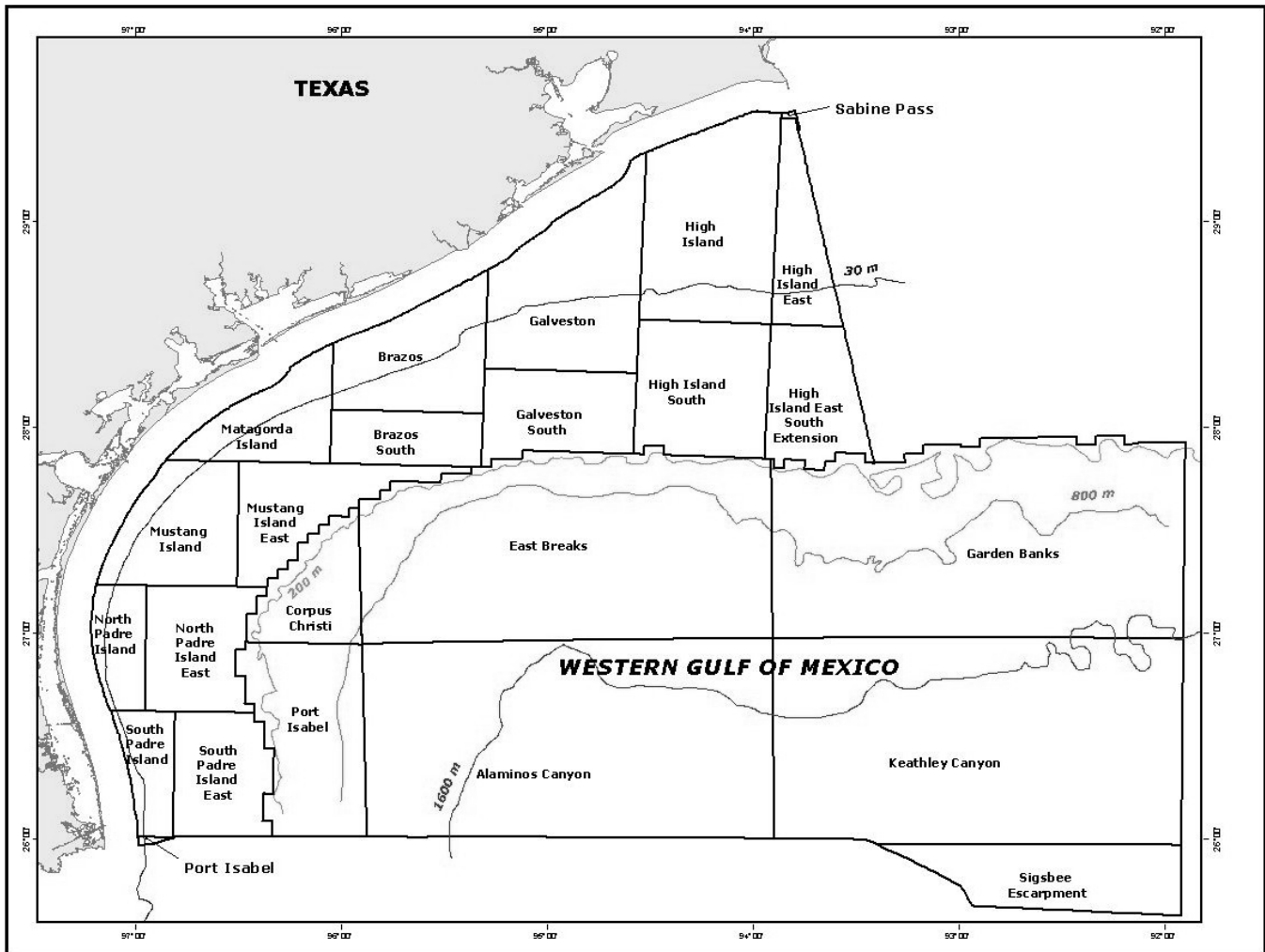
Source: Energy Information Administration, Office of Oil and Gas.

Figure 5. Subdivisions of Texas



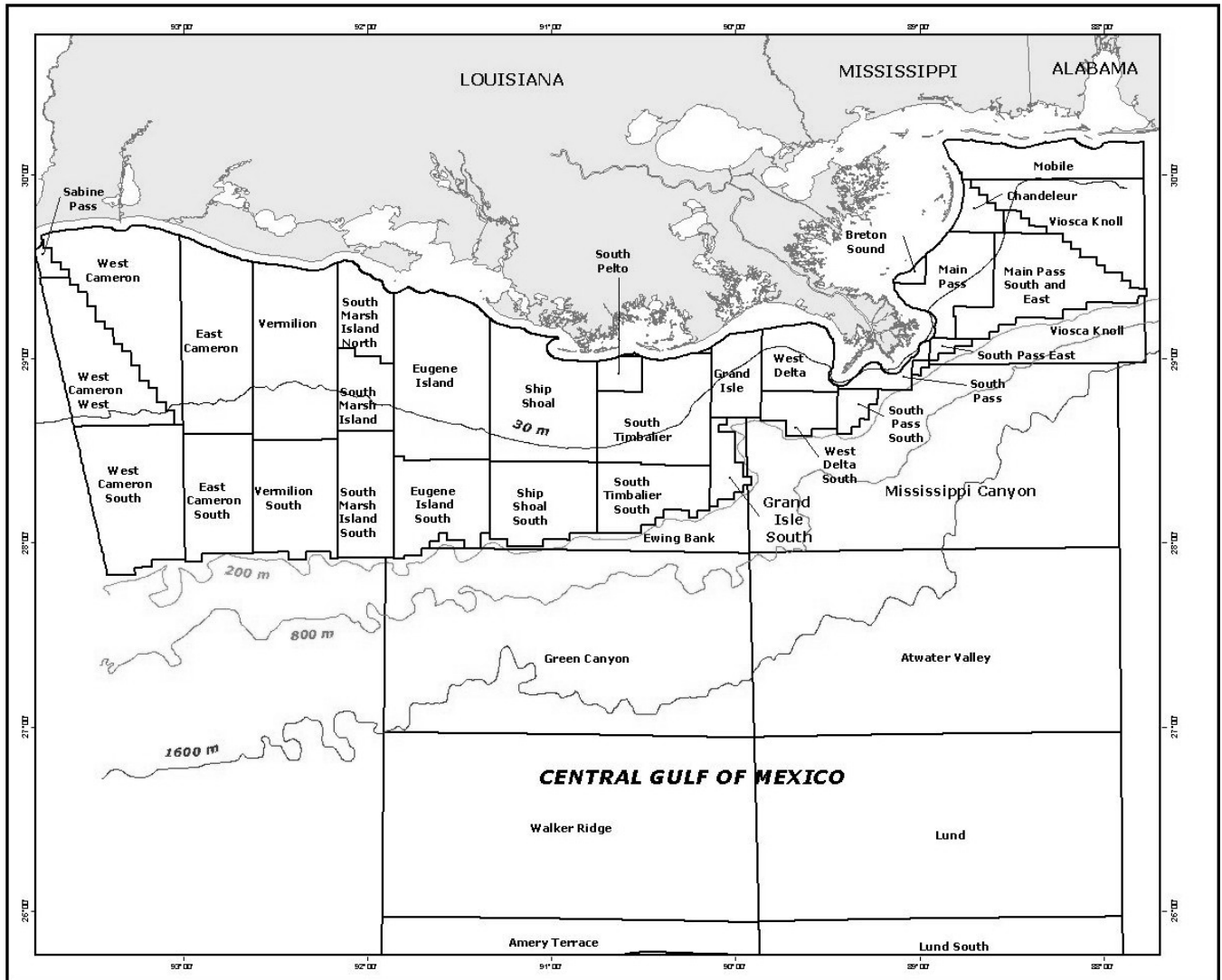
Source: Energy Information Administration, Office of Oil and Gas.

Figure 6. Western Planning Area, Gulf of Mexico Outer Continental Shelf Region



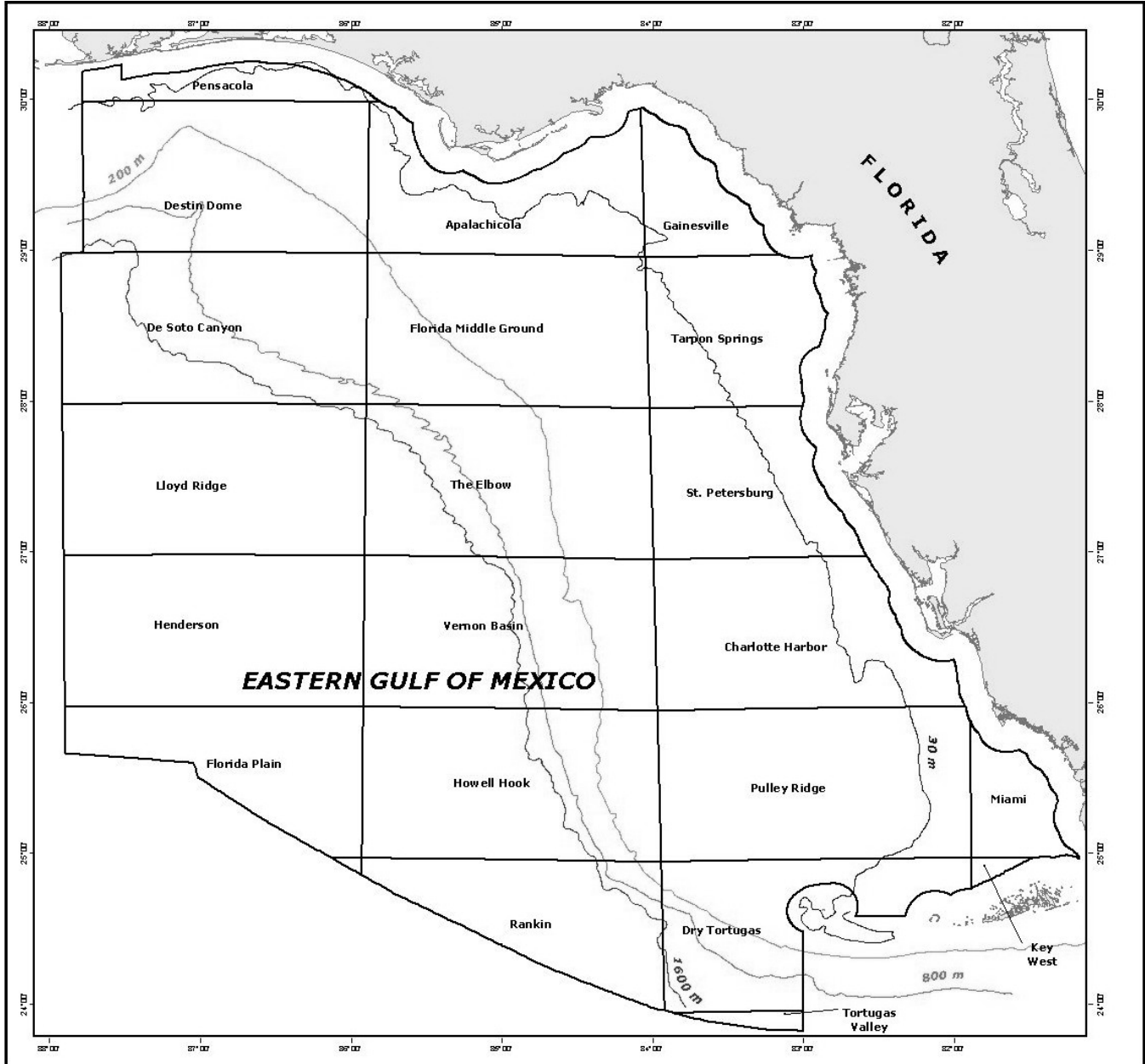
Source: Energy Information Administration, Office of Oil and Gas.

Figure 7. Central Planning Area, Gulf of Mexico Outer Continental Shelf Region



Source: Energy Information Administration, Office of Oil and Gas.

Figure 8. Eastern Planning Area, Gulf of Mexico Outer Continental Shelf Region



Source: Energy Information Administration, Office of Oil and Gas.