

Figure 4.15-1. SWMU 01-003(b) site map

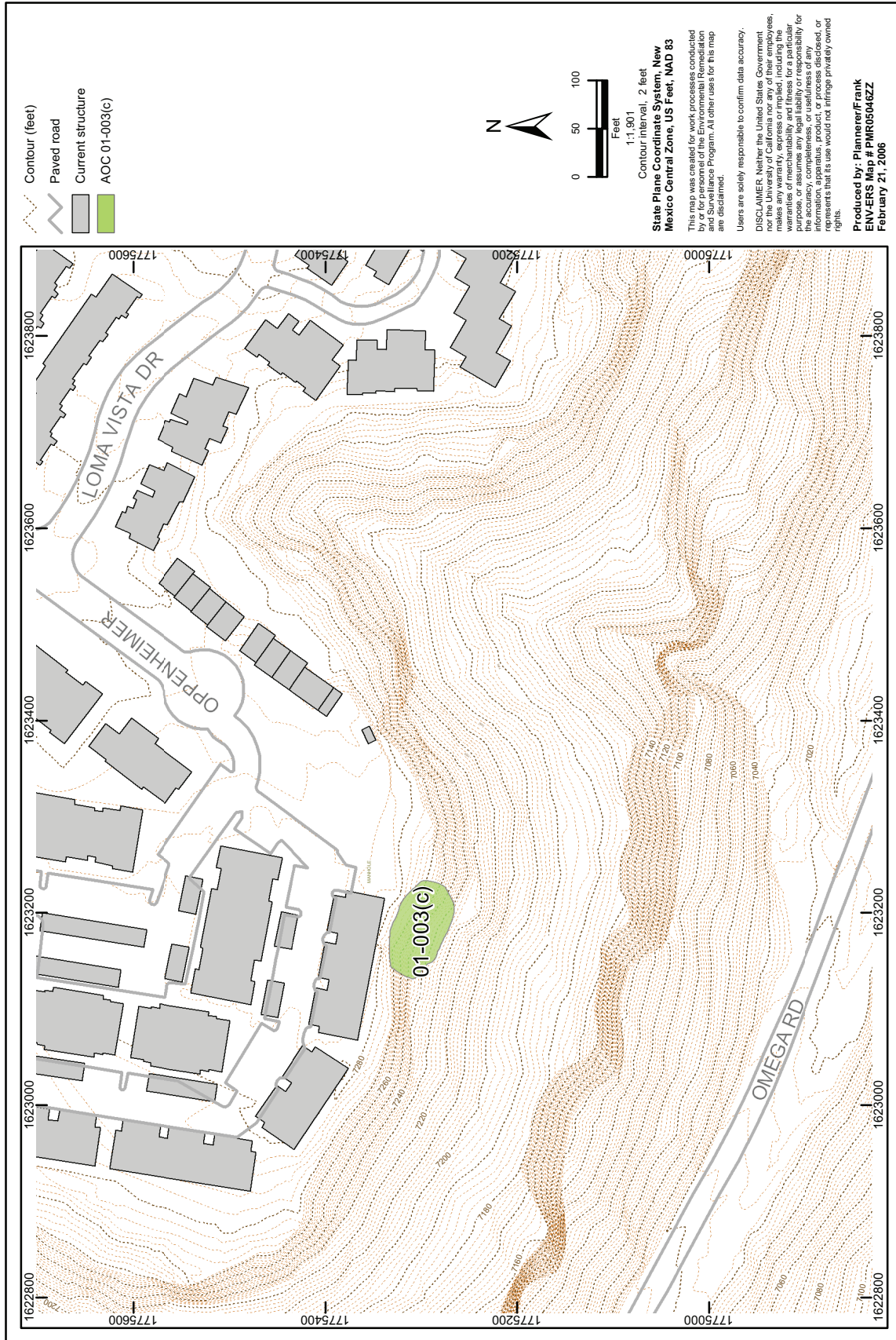


Figure 4.16-1. AOC 01-003(c) site map



Figure 4.16-2. AOC 01-003(c) site photograph (looking south)

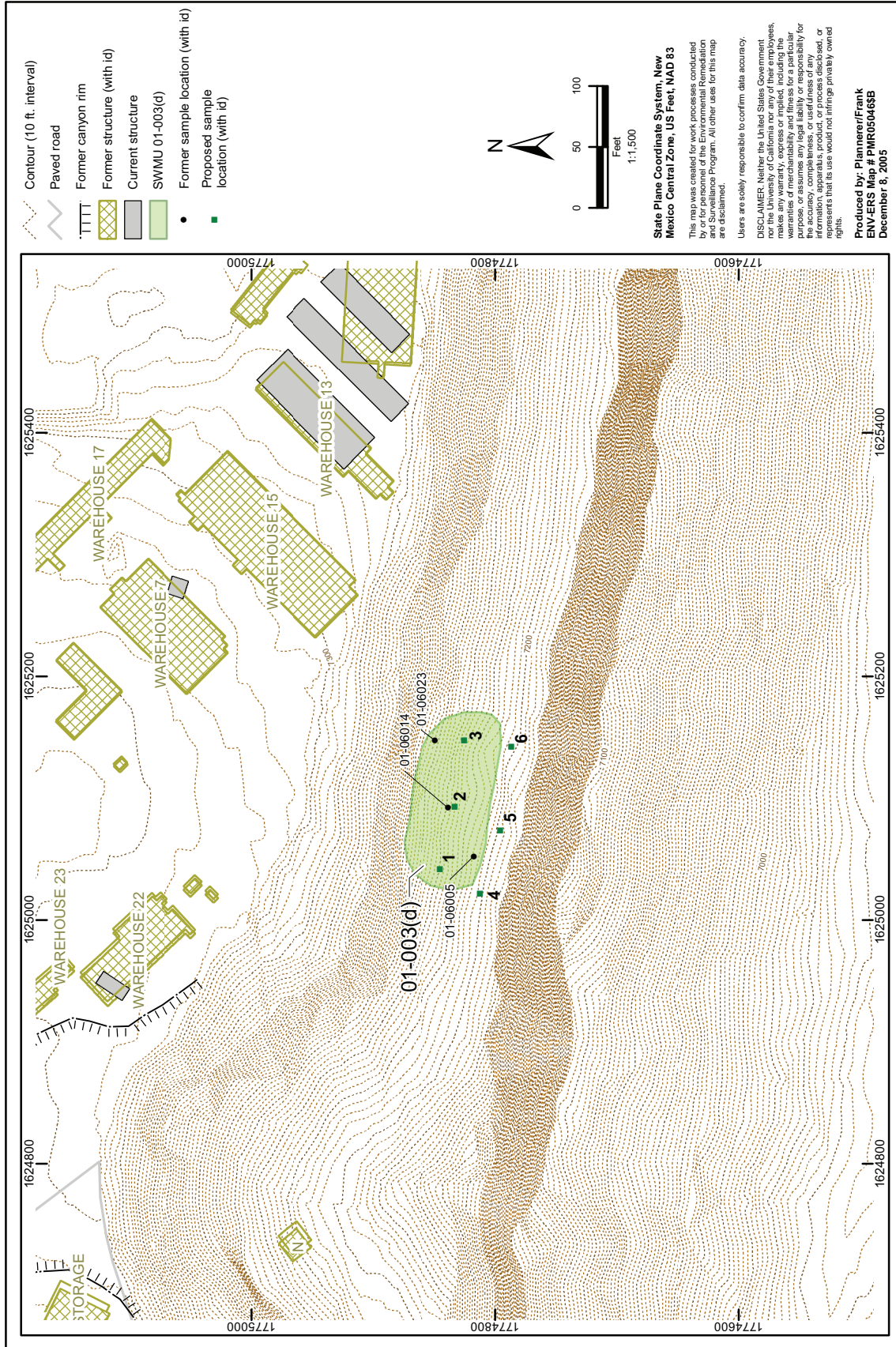


Figure 4.17-1. SWMU 01-003(d) site map and proposed sample locations

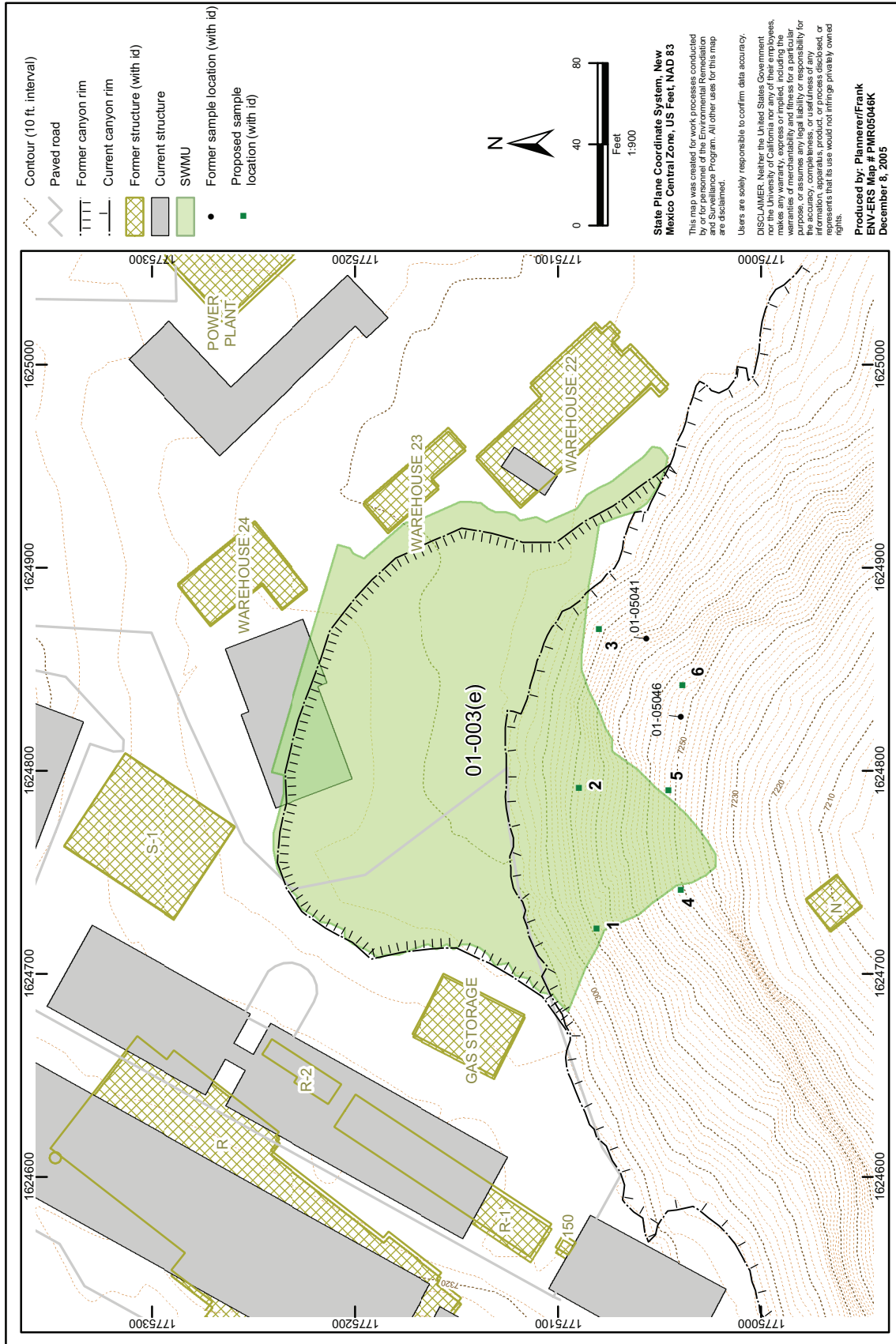


Figure 4.18-1. SWMU 01-003(e) site map and proposed sample locations



Figure 4.18-2. SWMU 01-003(e) mesa top site photograph (looking south)

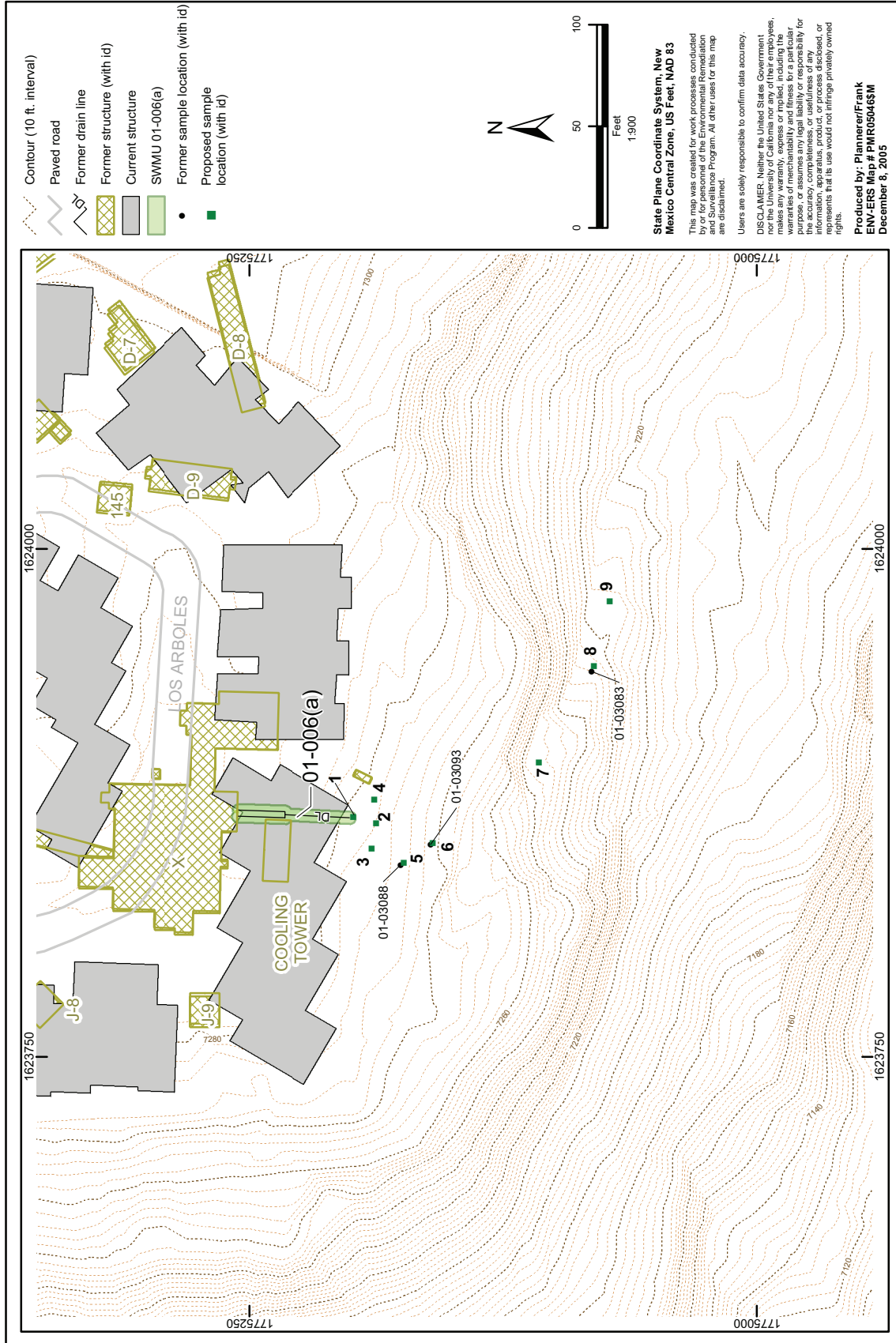


Figure 4.19-1. SWMU 01-006(a) site map and proposed sample locations

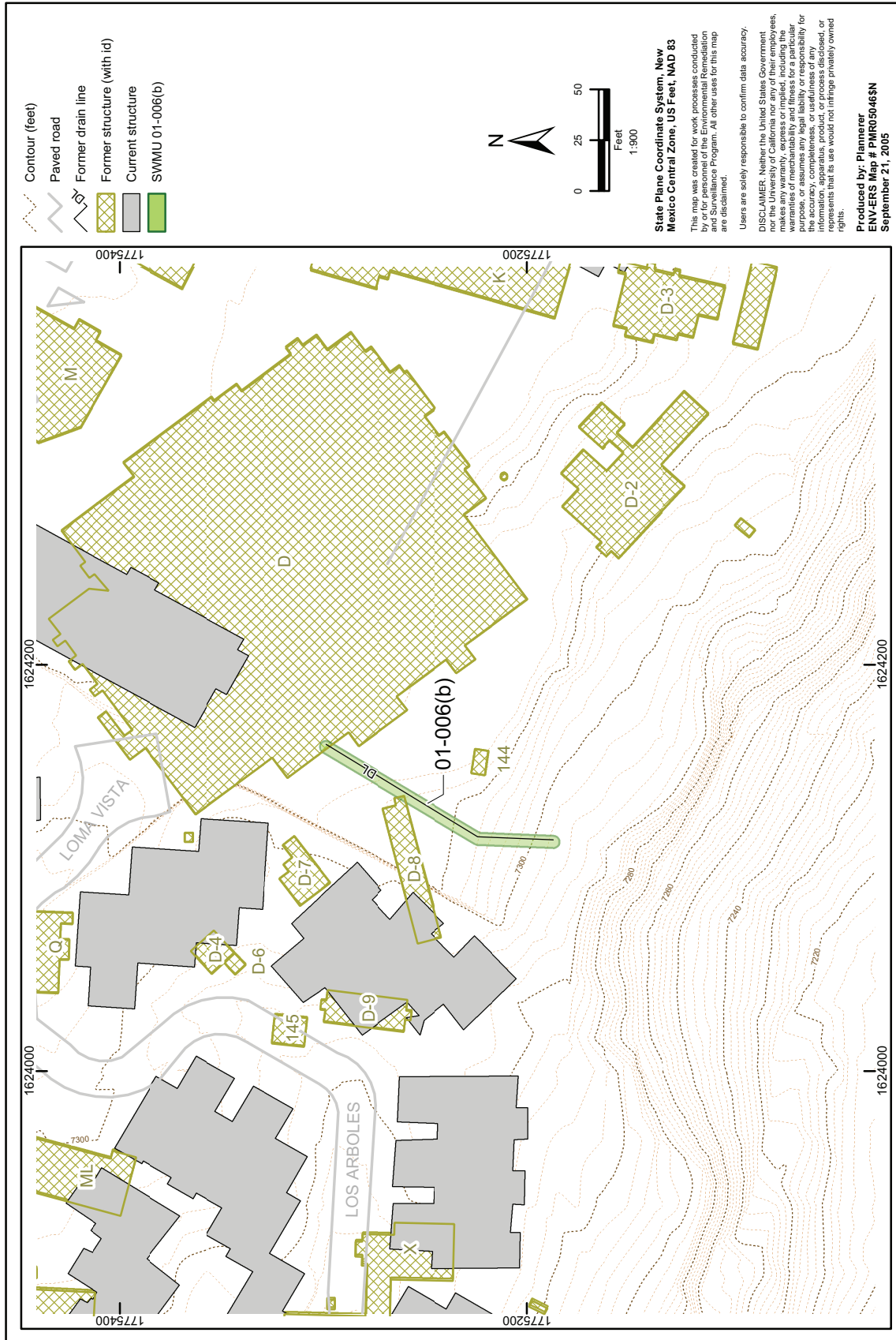


Figure 4.20-1. SWMU 01-006(b) site map



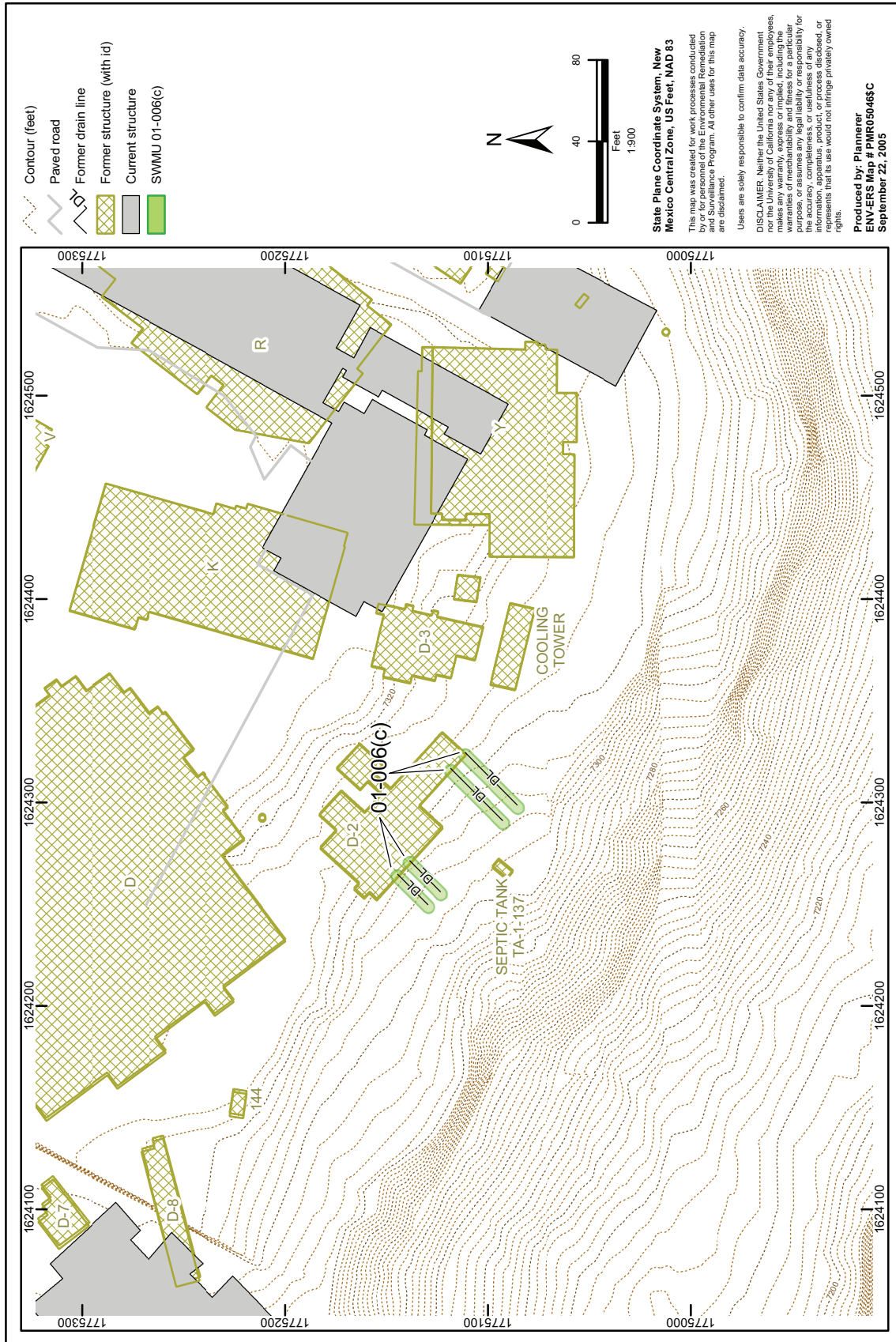


Figure 4.21-1. SWMU 01-006(c) site map

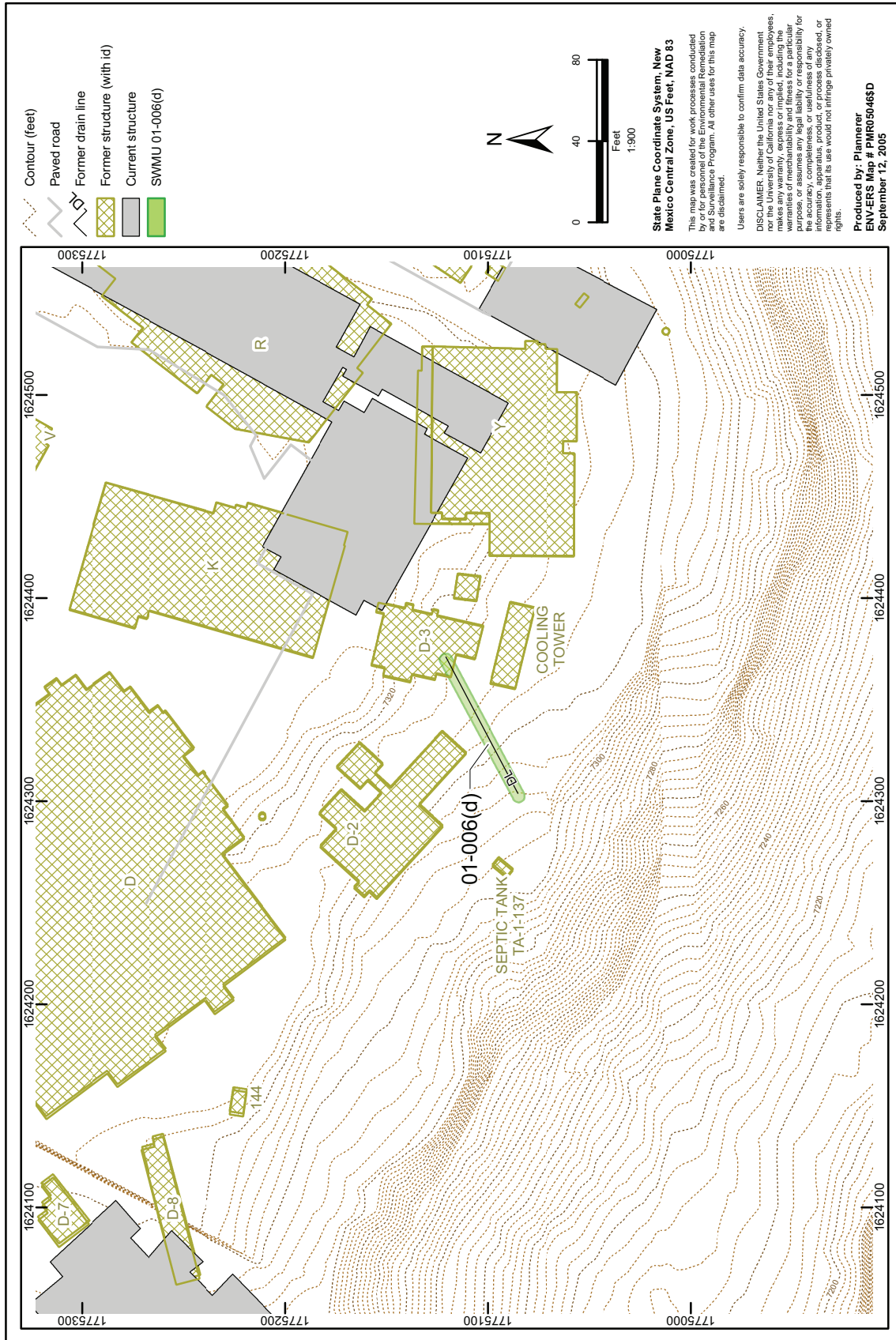


Figure 4.22-1. SWMU 01-006(d) site map

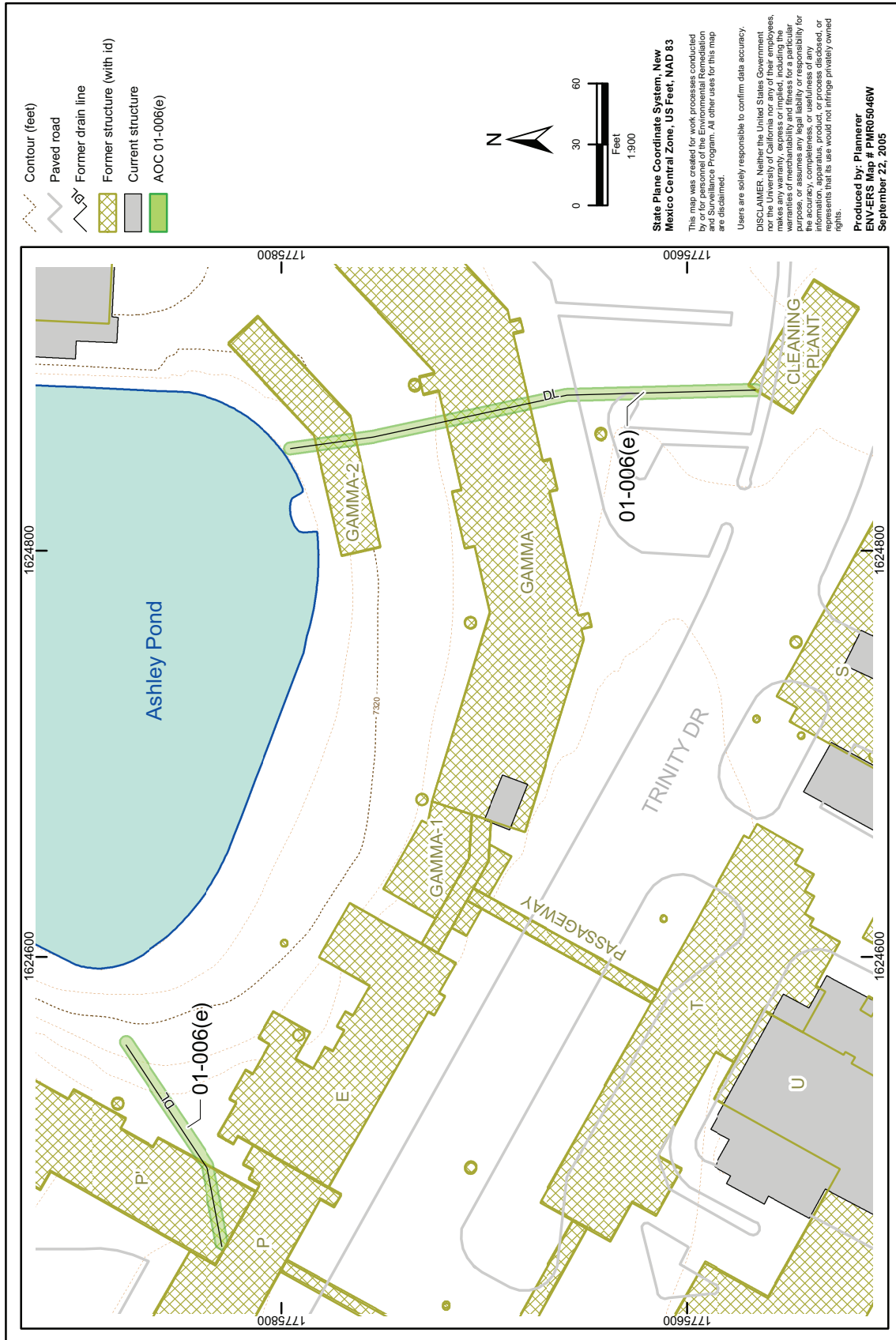


Figure 4.23-1. AOC 01-006(e) site map

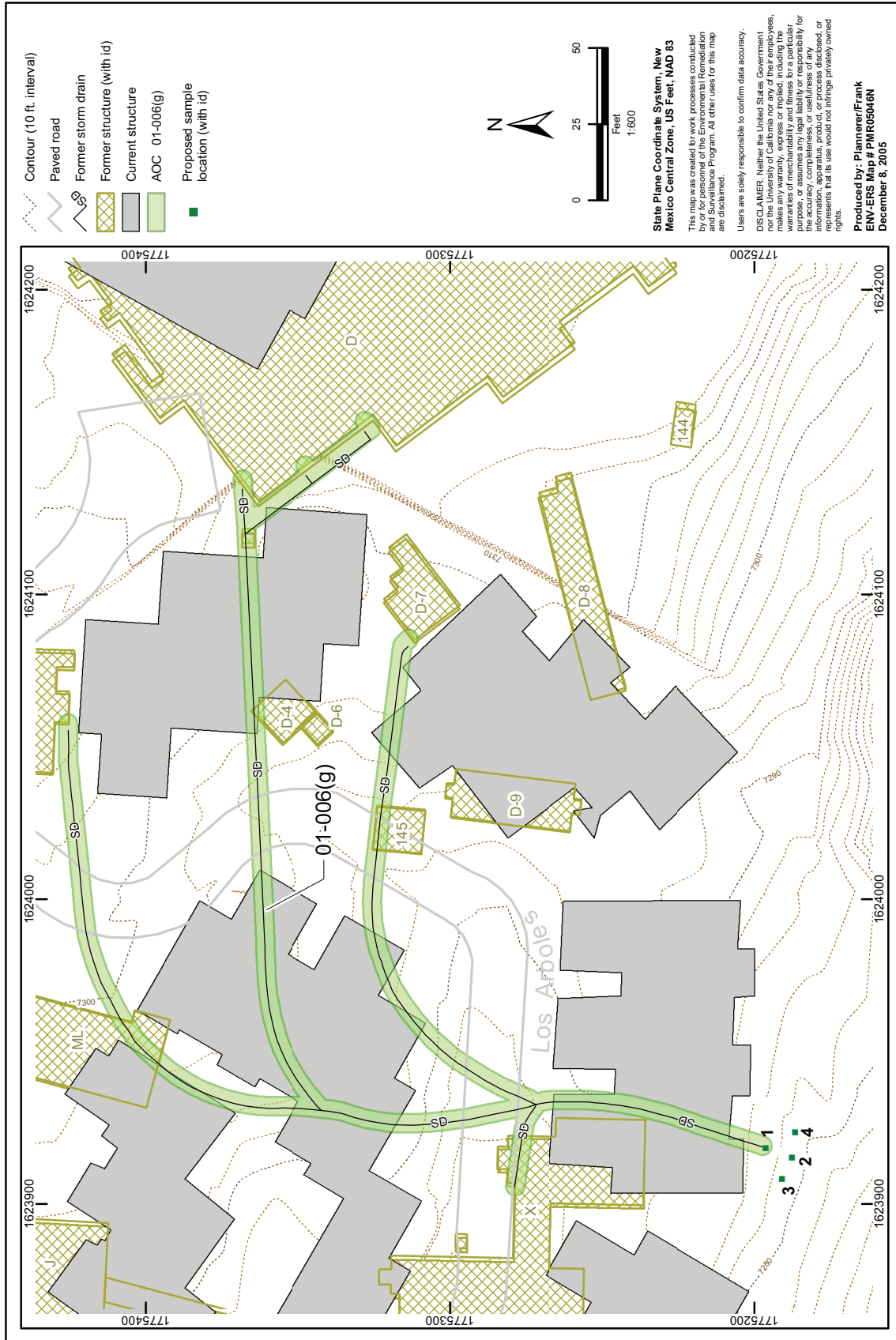


Figure 4.24-1. AOC 01-006(g) site map and proposed sample locations

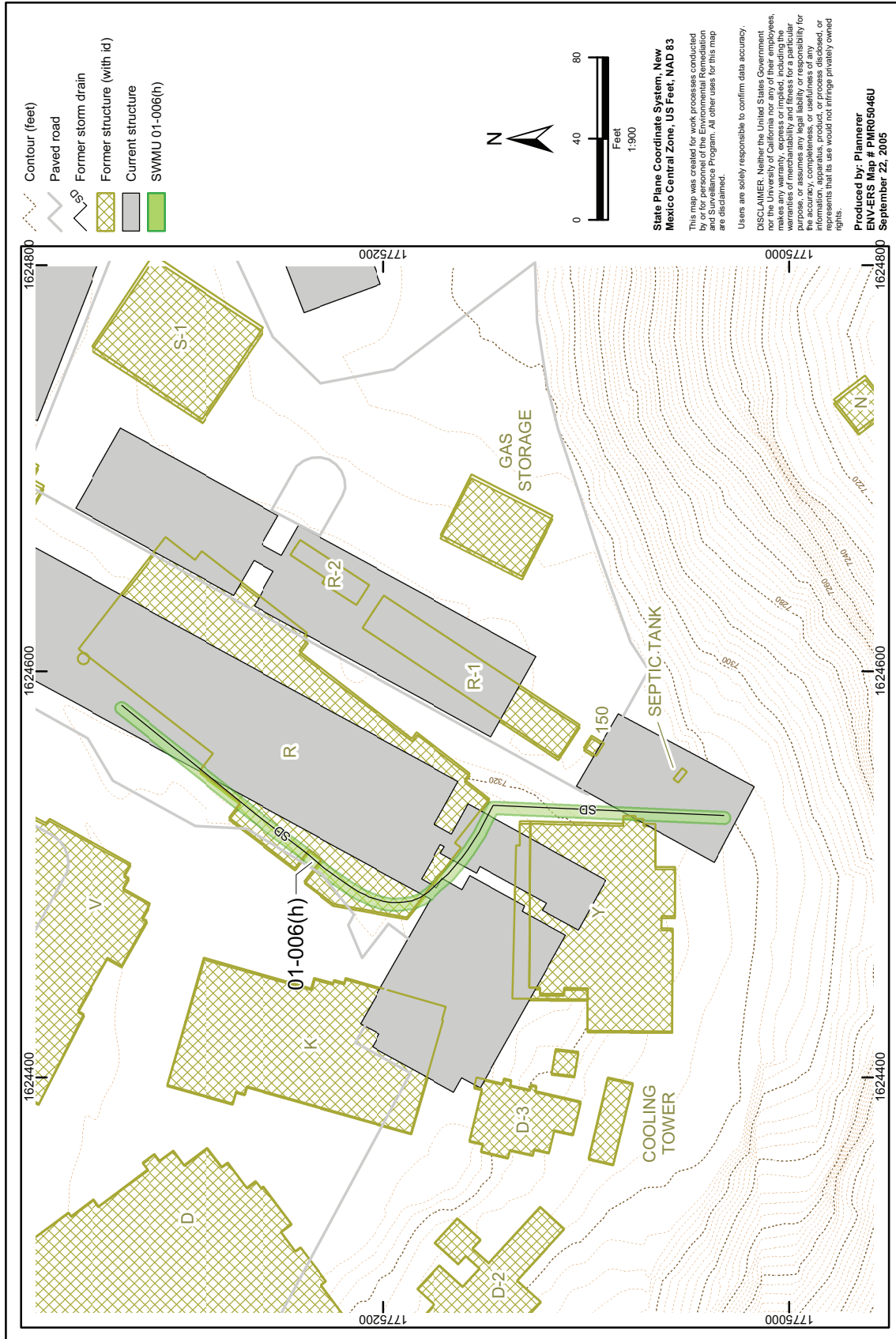


Figure 4.25-1. SWMU 01-006(h) site map

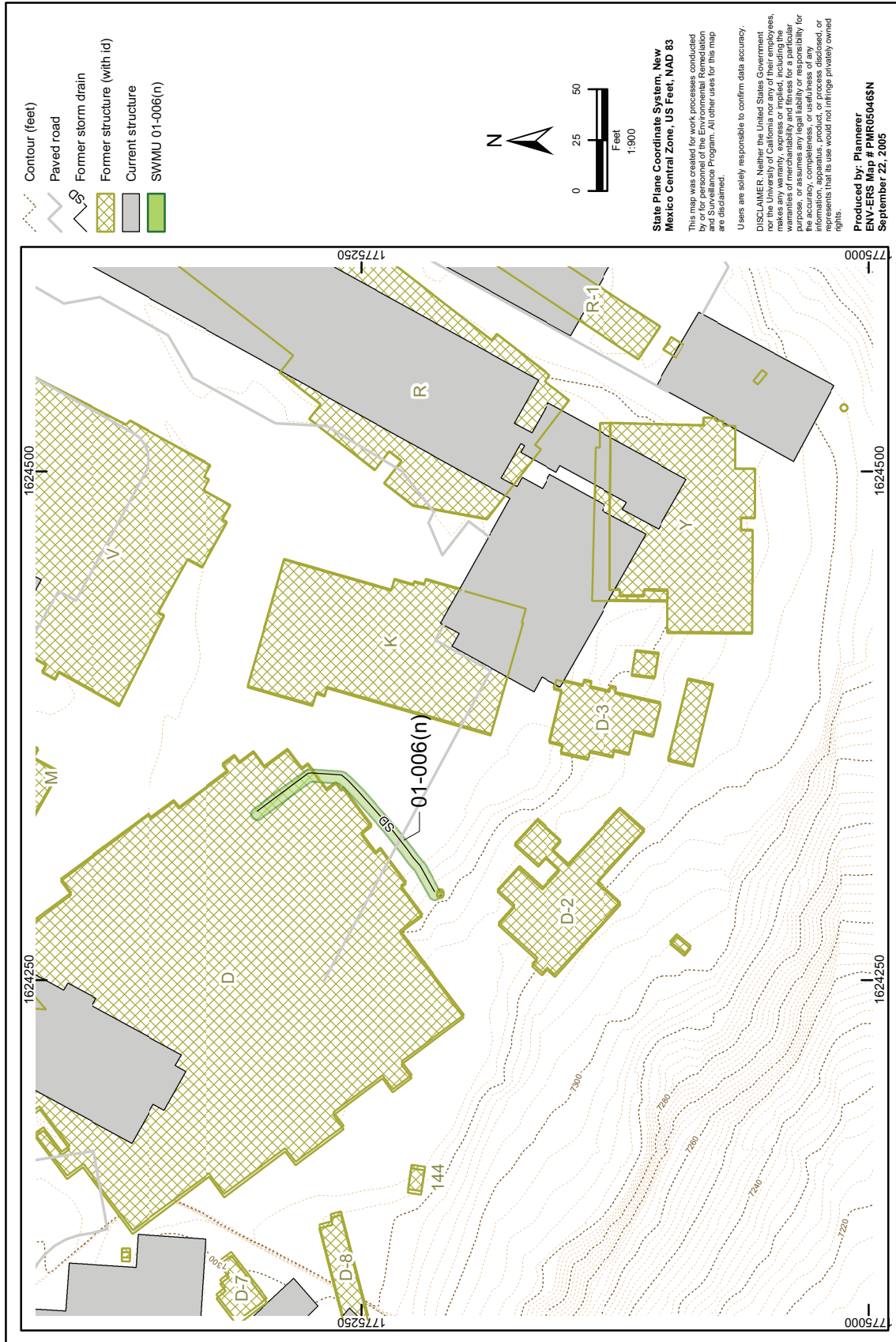


Figure 4.26-1. SWMU 01-006(n) site map



Figure 4.27-1. SWMU 01-006(o) site map and proposed sample locations

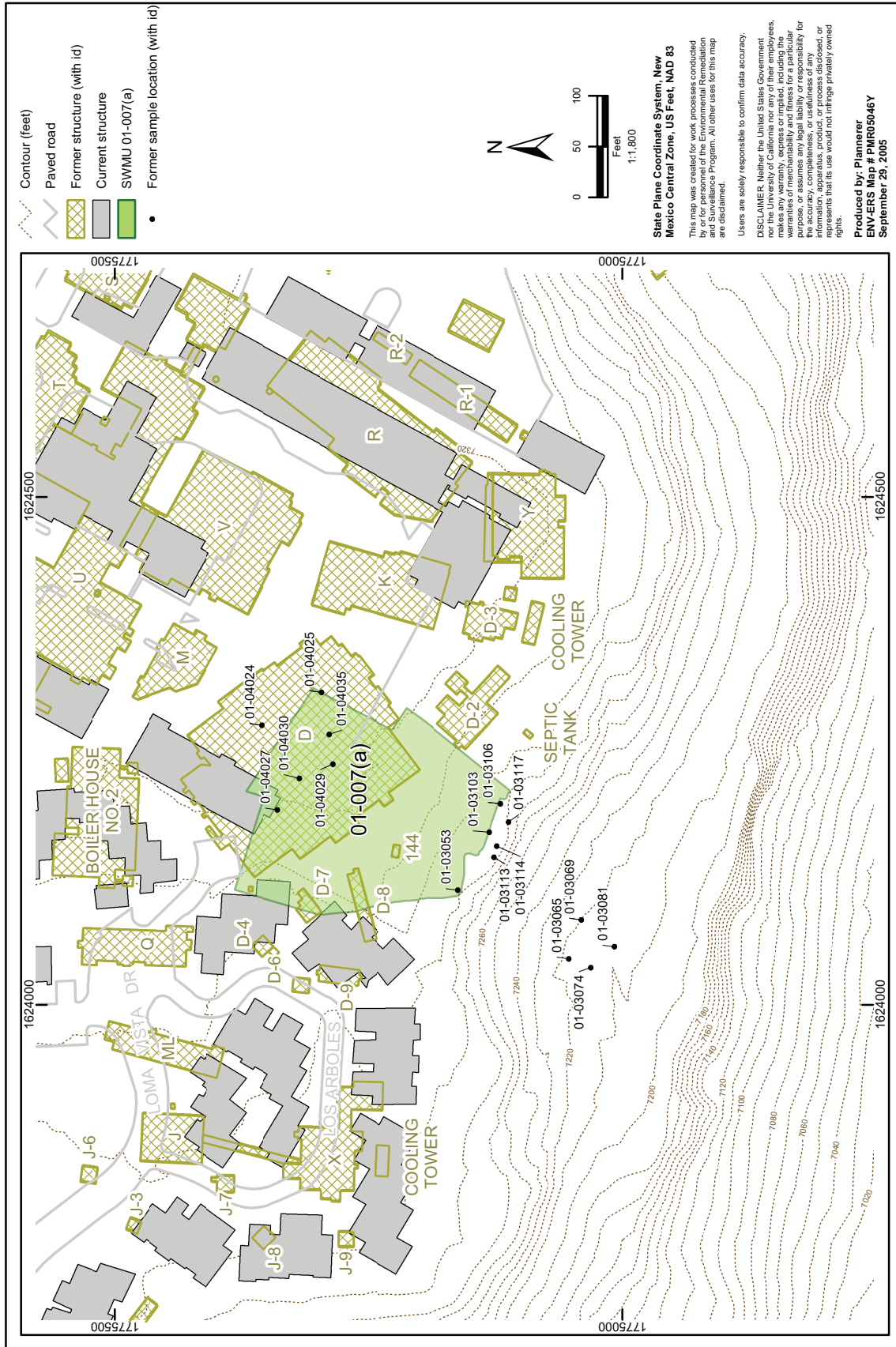


Figure 4.28-1. SWMU 01-007(a) site map



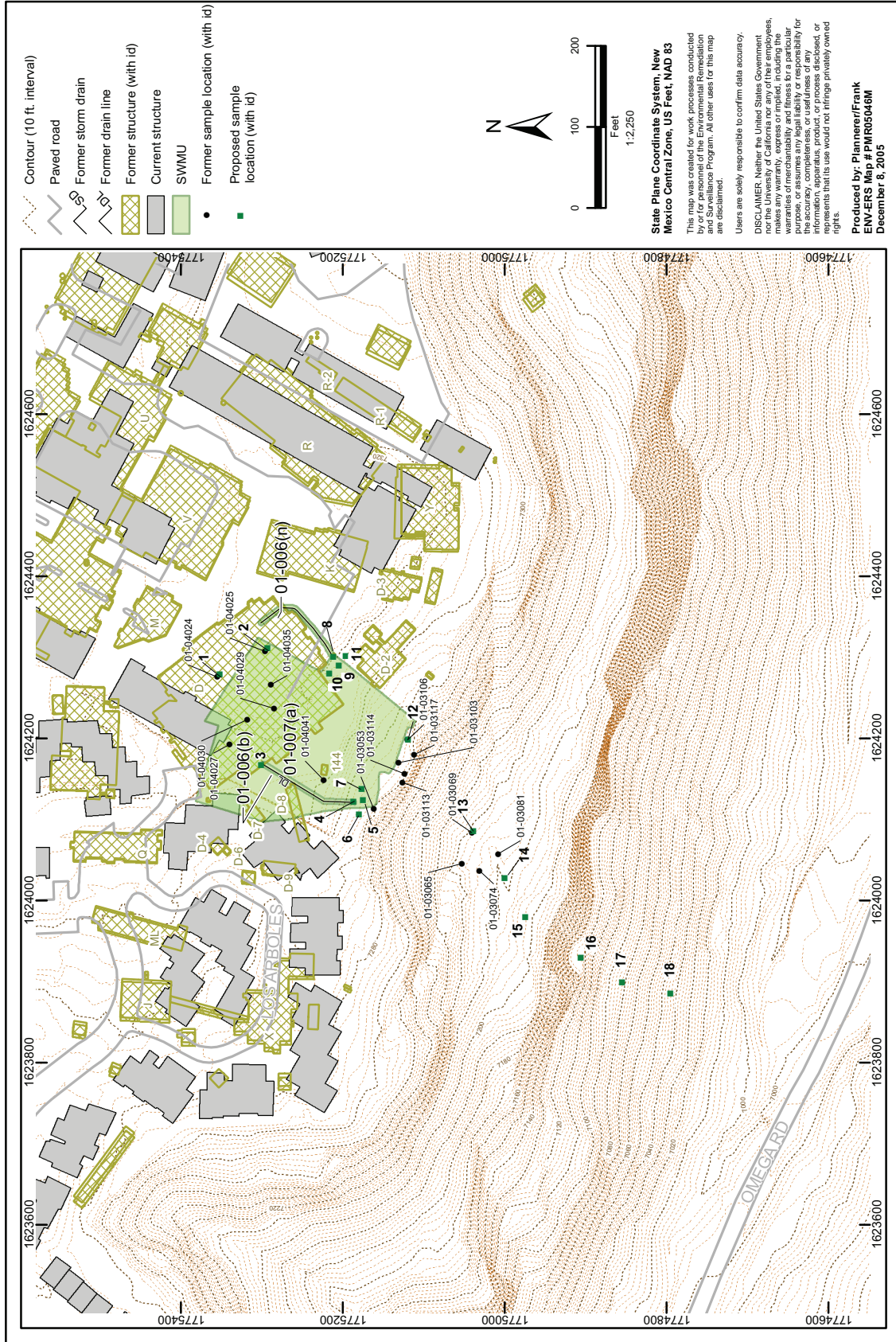


Figure 4.28-2. SWMUs 01-007(a), 01-006(b), and 01-006(n) proposed sample locations

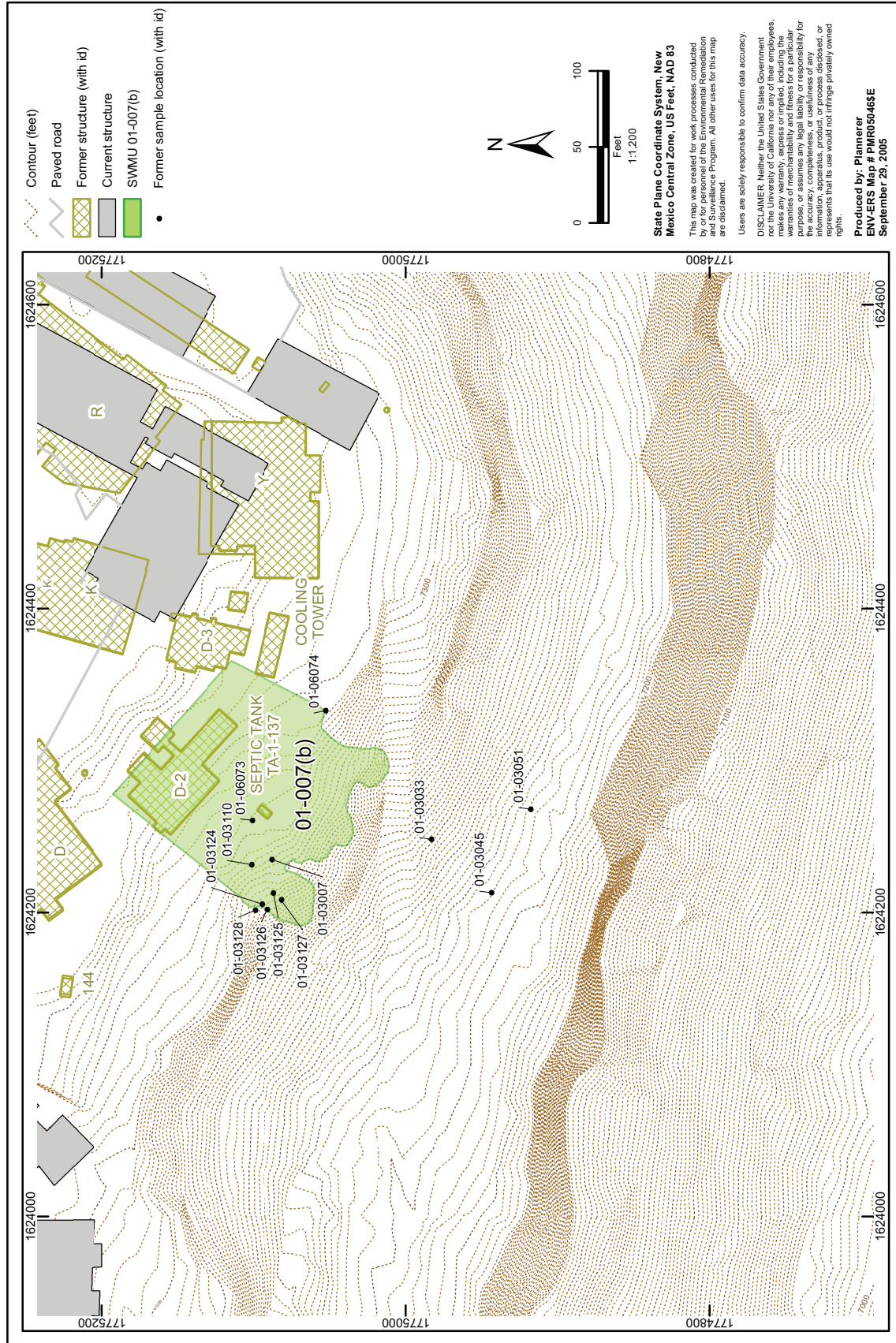


Figure 4.29-1. SWMU 01-007(b) site map

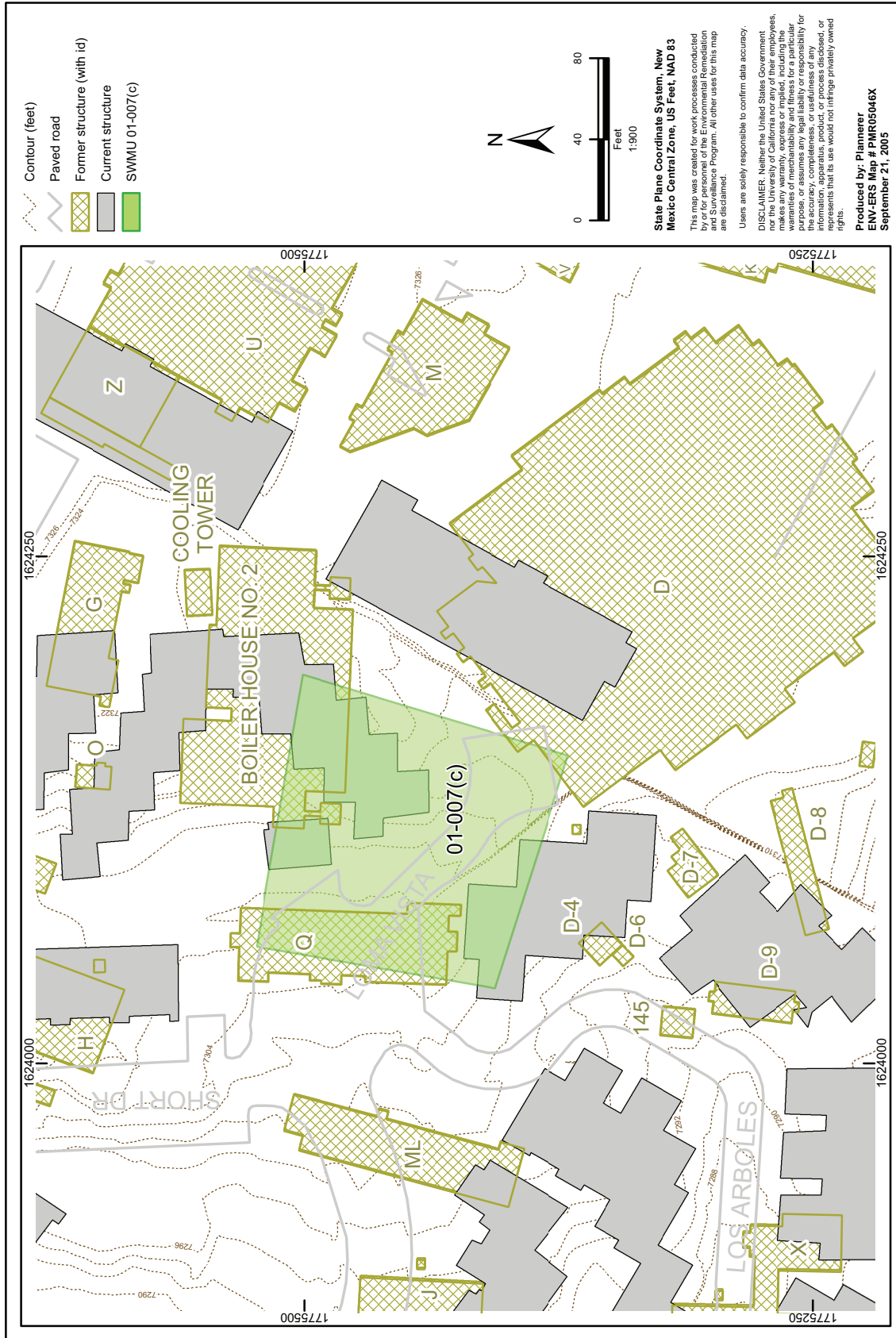


Figure 4.30-1. SWMU 01-007(c) site map

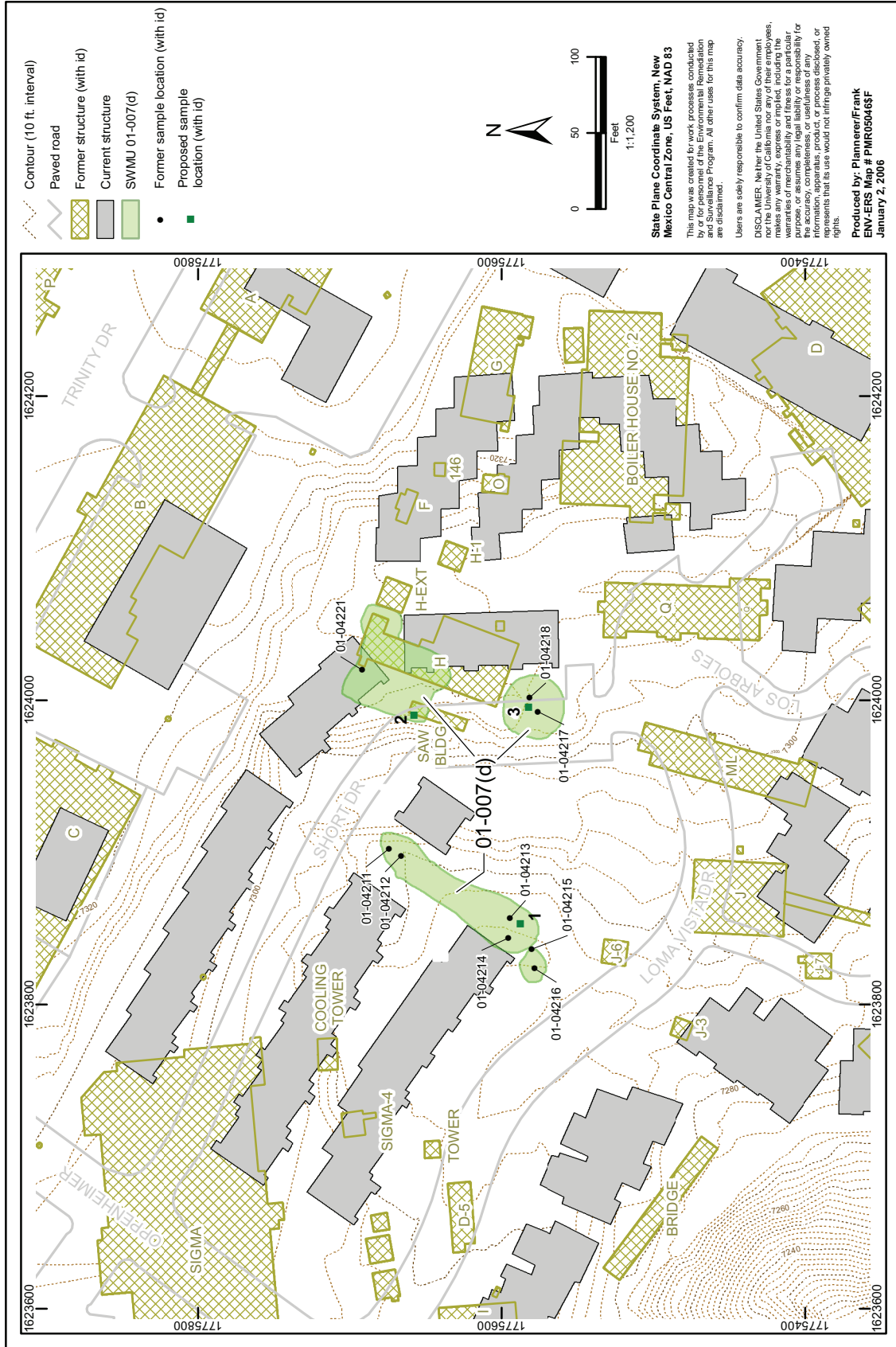


Figure 4.31-1. SWMU 01-007(d) site map and proposed sample locations



a) Looking north at proposed sample location 1



b) Looking northeast at proposed sample locations 2 and 3

**Figure 4.31-2. SWMU 01-007(d) site photographs**

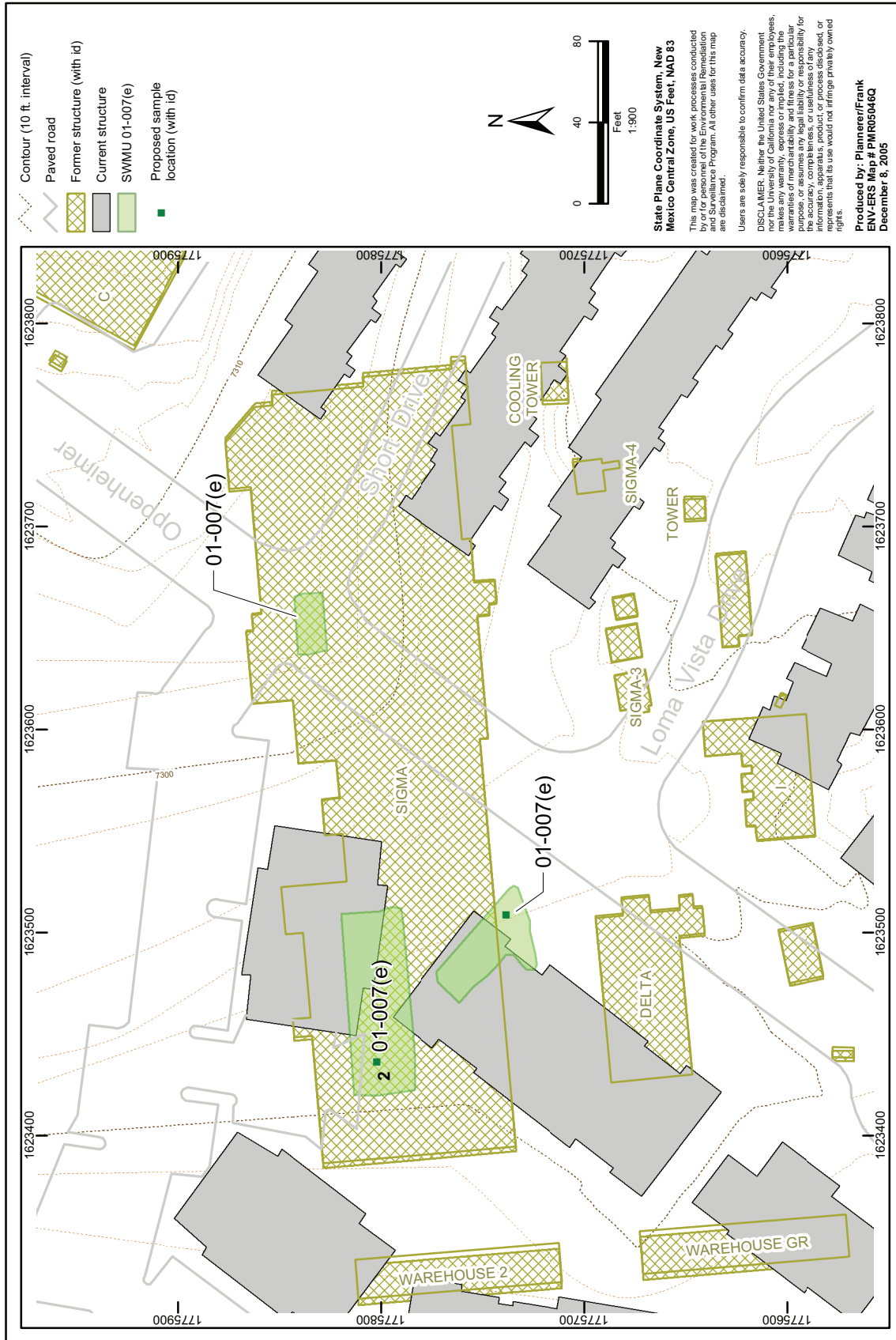


Figure 4.32-1. SWMU 01-007(e) site map and proposed sample locations



a) Looking southwest at proposed sample location 1



b) Looking south at proposed sample location 2

**Figure 4.32-2. SWMU 01-007(e) site photographs**



Figure 4.33-1. SWMU 01-007(j) site map and proposed sample location





Figure 4.33-2. SWMU 01-007(j), spot No. 2 site photograph (looking west)

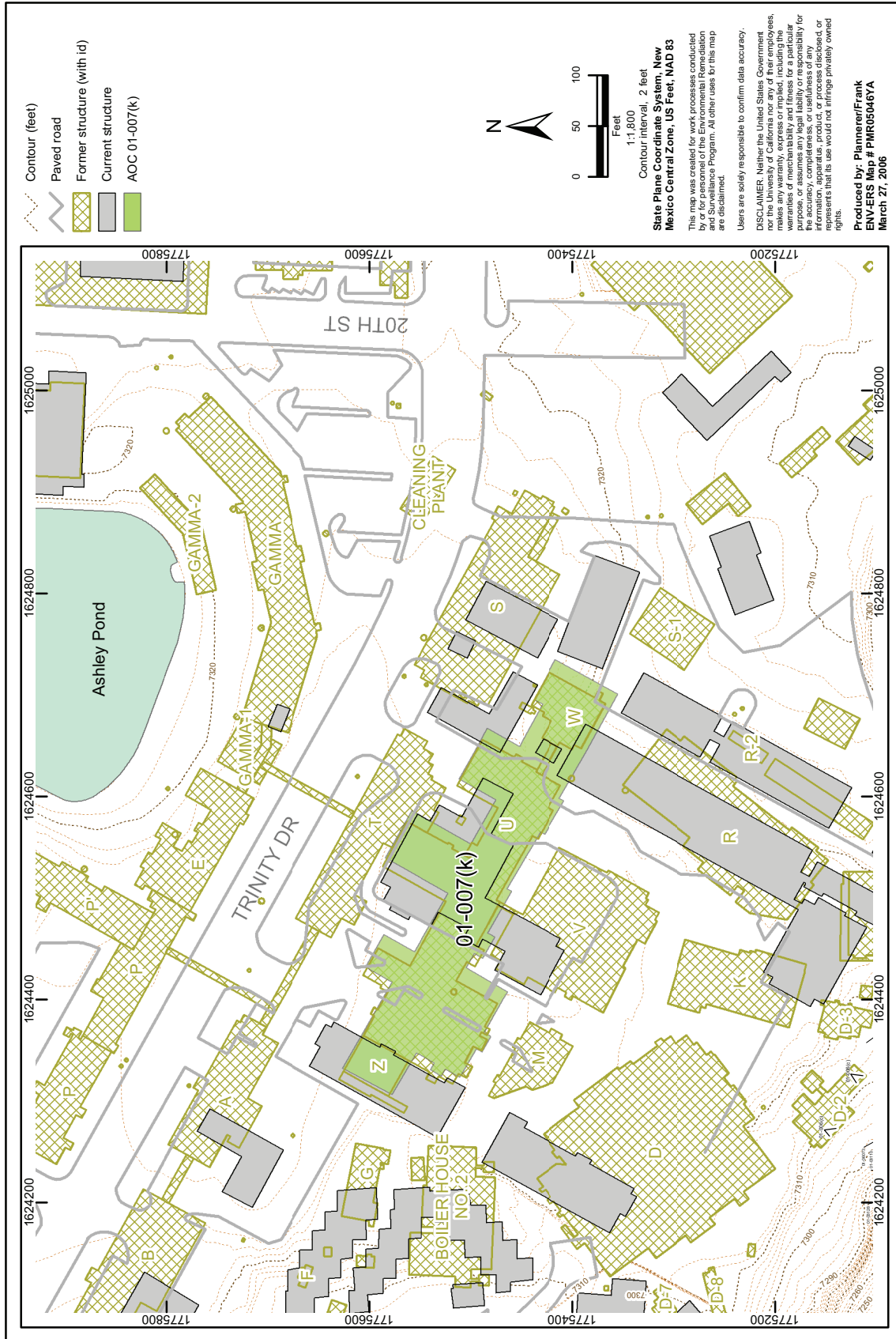


Figure 4.34-1. AOC 01-007(k) site map