




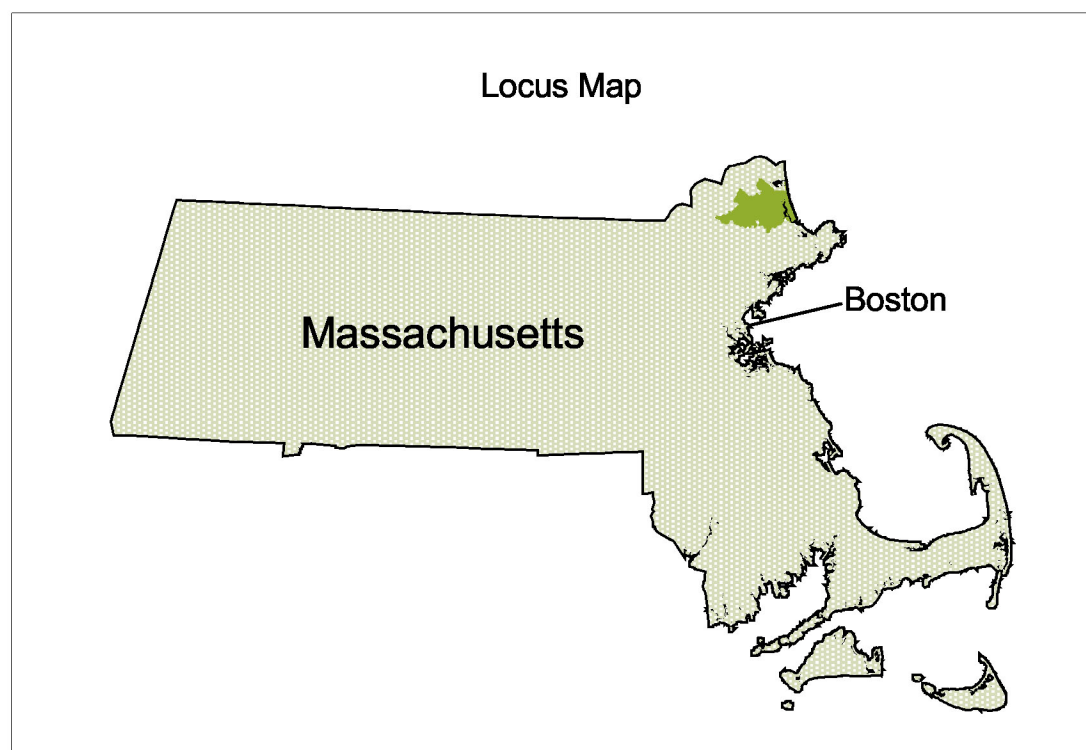
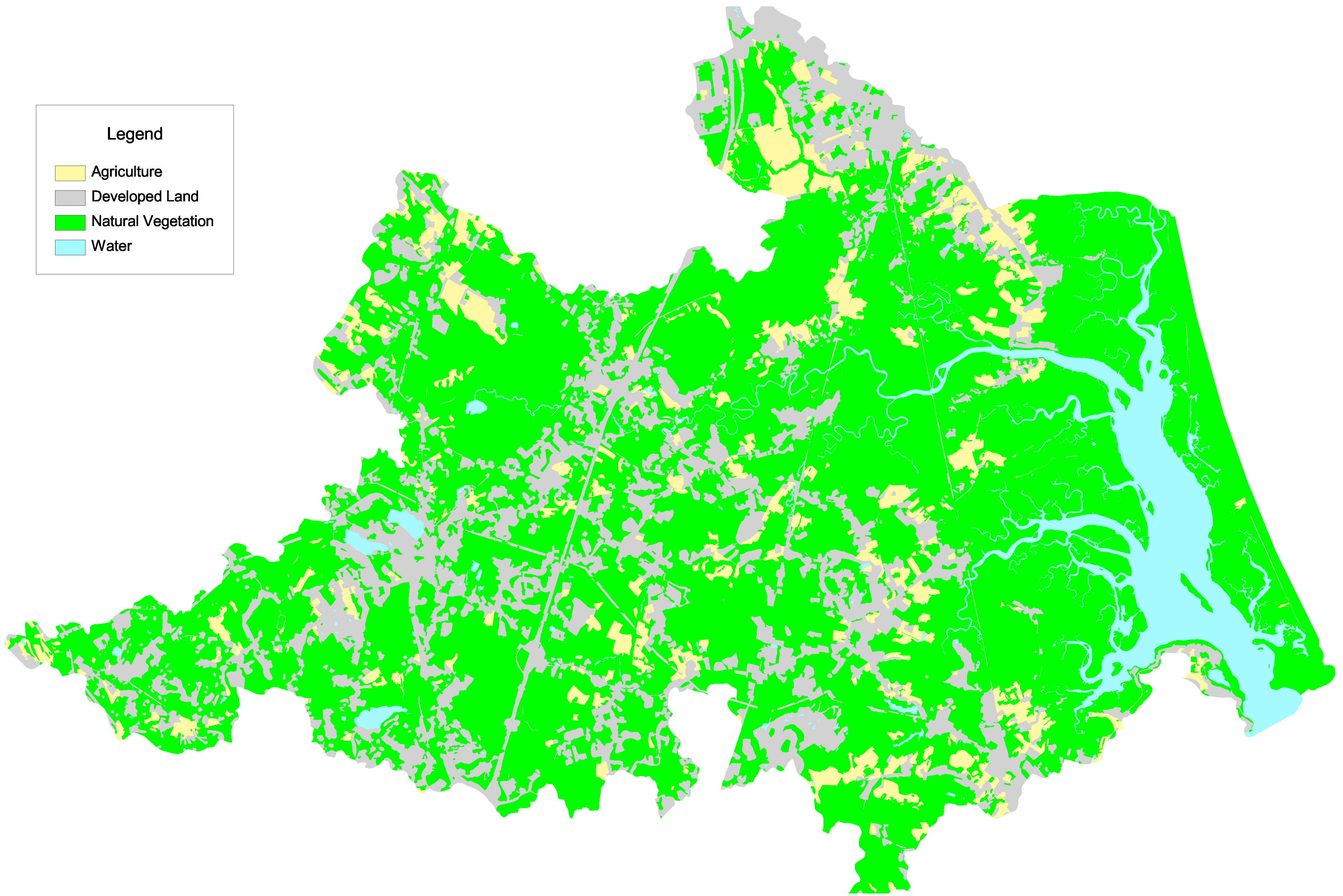



Extent of Natural Vegetation and Development in the Parker River Watershed (1999)

Legend

-  Agriculture
-  Developed Land
-  Natural Vegetation
-  Water



Scale 1:60,000



U.S. Fish and Wildlife Service
National Wetlands Inventory
Northeast Region
300 Westgate Center Drive
Hadley, MA 01035-9589

