





Gifford Pinchot National Forest - Campground Location Map

May 2008



Legend

-  Paved Forest Road
 -  State Highway
 -  Gravel Forest Road
 -  Campground
- For information on the campgrounds, check the number on the list
- The campground locations shown are approximate. Please check the regular Forest map for exact locations

Mt. Rainier National Park
information 360-569-2211

Road damaged but open. Scheduled for repairs fall of 2008

Road construction summer 2008

Road closed due to flood damage. Check at Ranger Station. Repairs scheduled for fall 2008.

