
Figures

Chapter 8 - West Branch of the Grand Calumet River - I

Figure 8.1. Location of sampling stations for surficial sediment chemistry in the WBGCR-I.

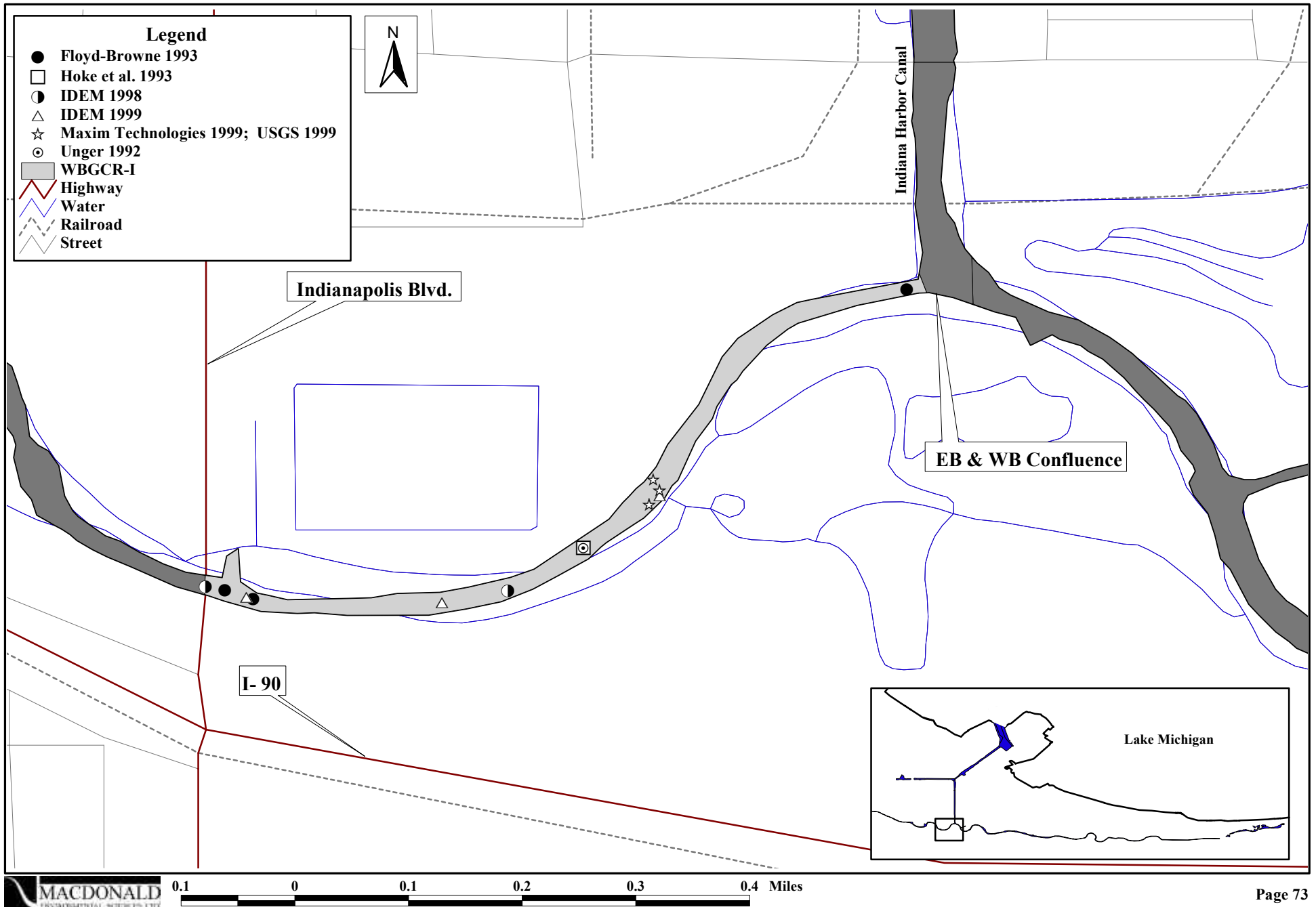


Figure 8.2. Location of sampling stations for sub-surface sediment chemistry in the WBGCR-I.

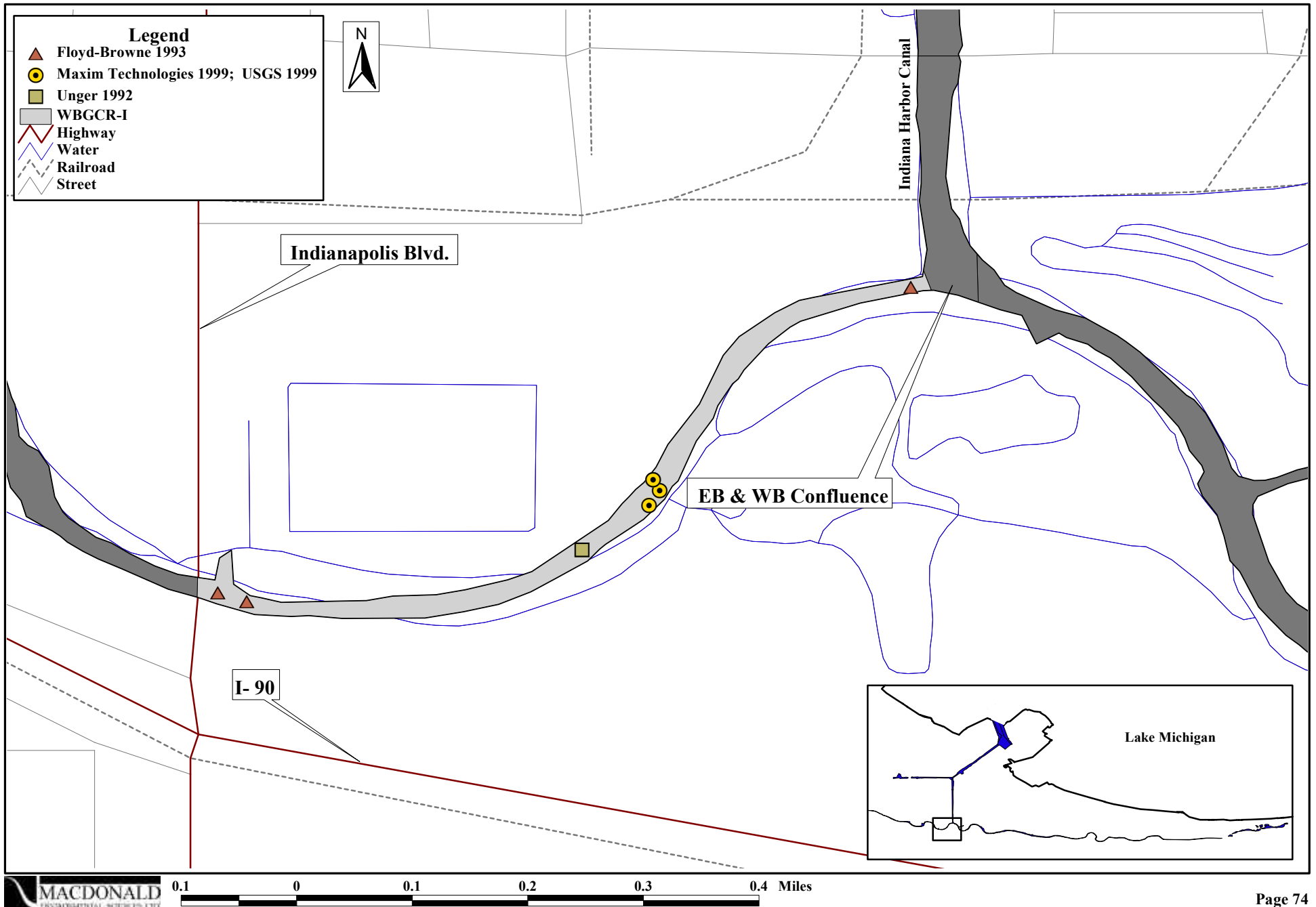


Figure 8.3. Location of sampling stations for sediment toxicity testing in the WBGCR-I.

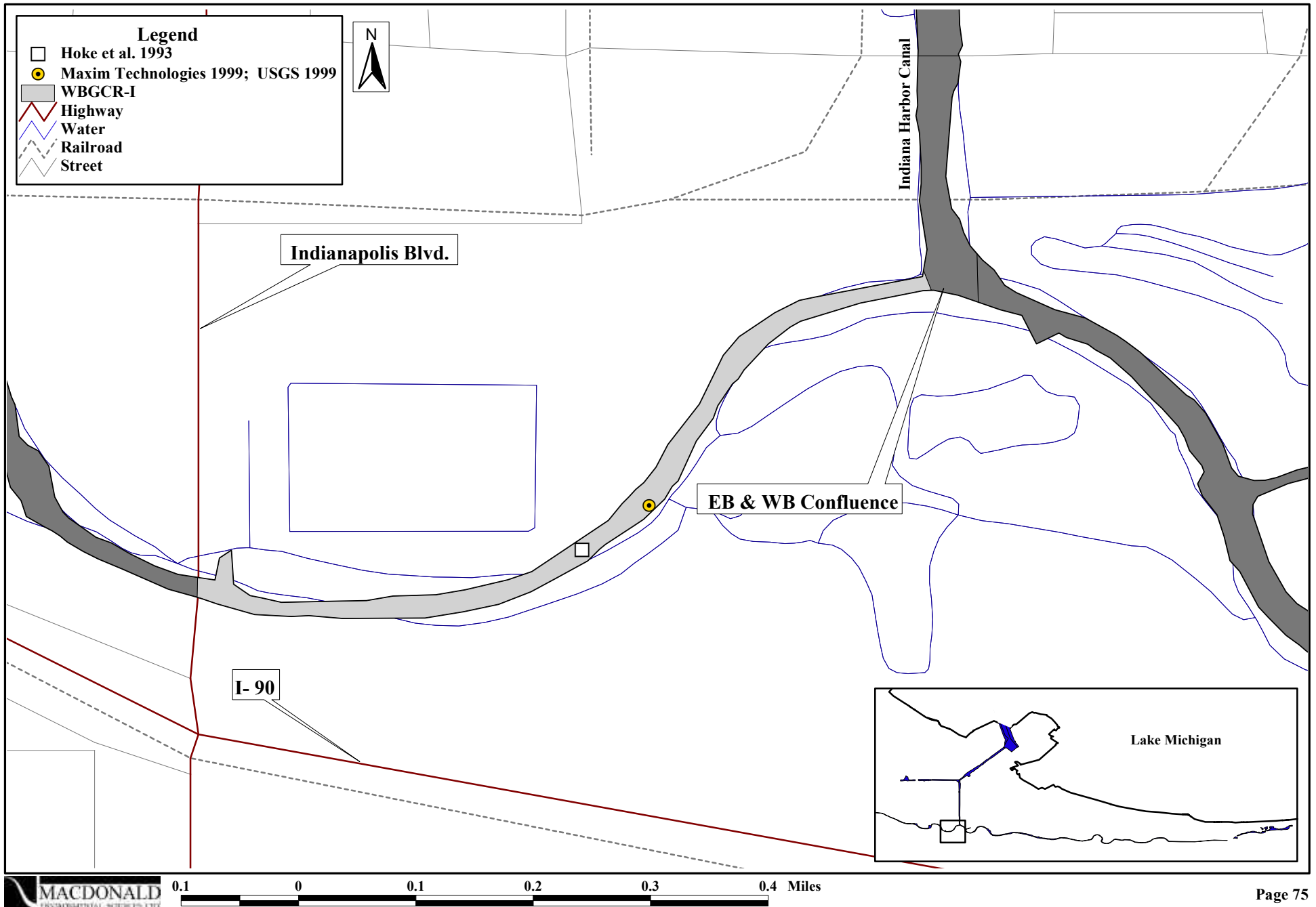


Figure 8.4. Areal extent of altered benthic invertebrate communities in the WBGCR-I.

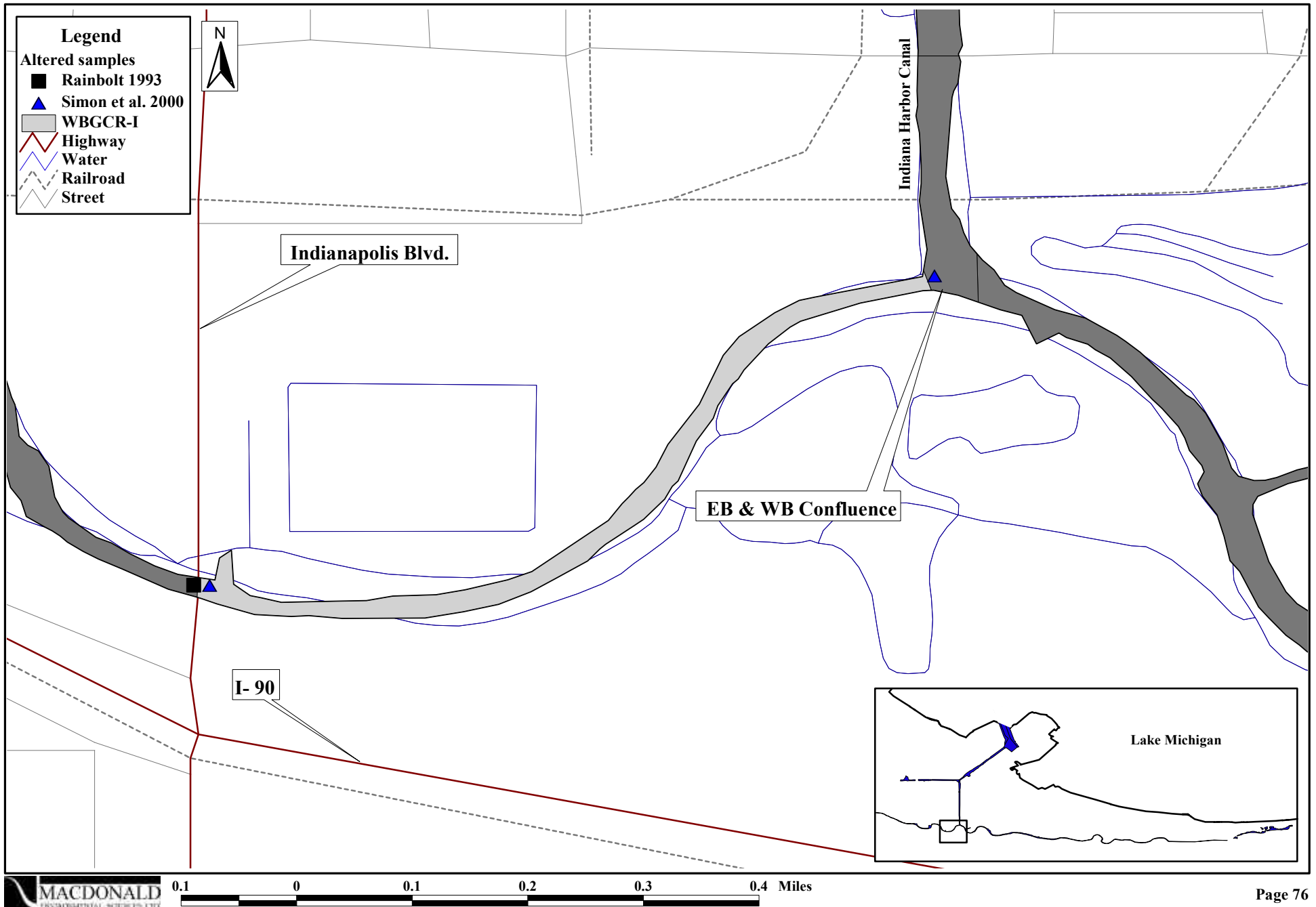


Figure 8.5. Location of sampling stations for tissue chemistry in the WBGCR-I.

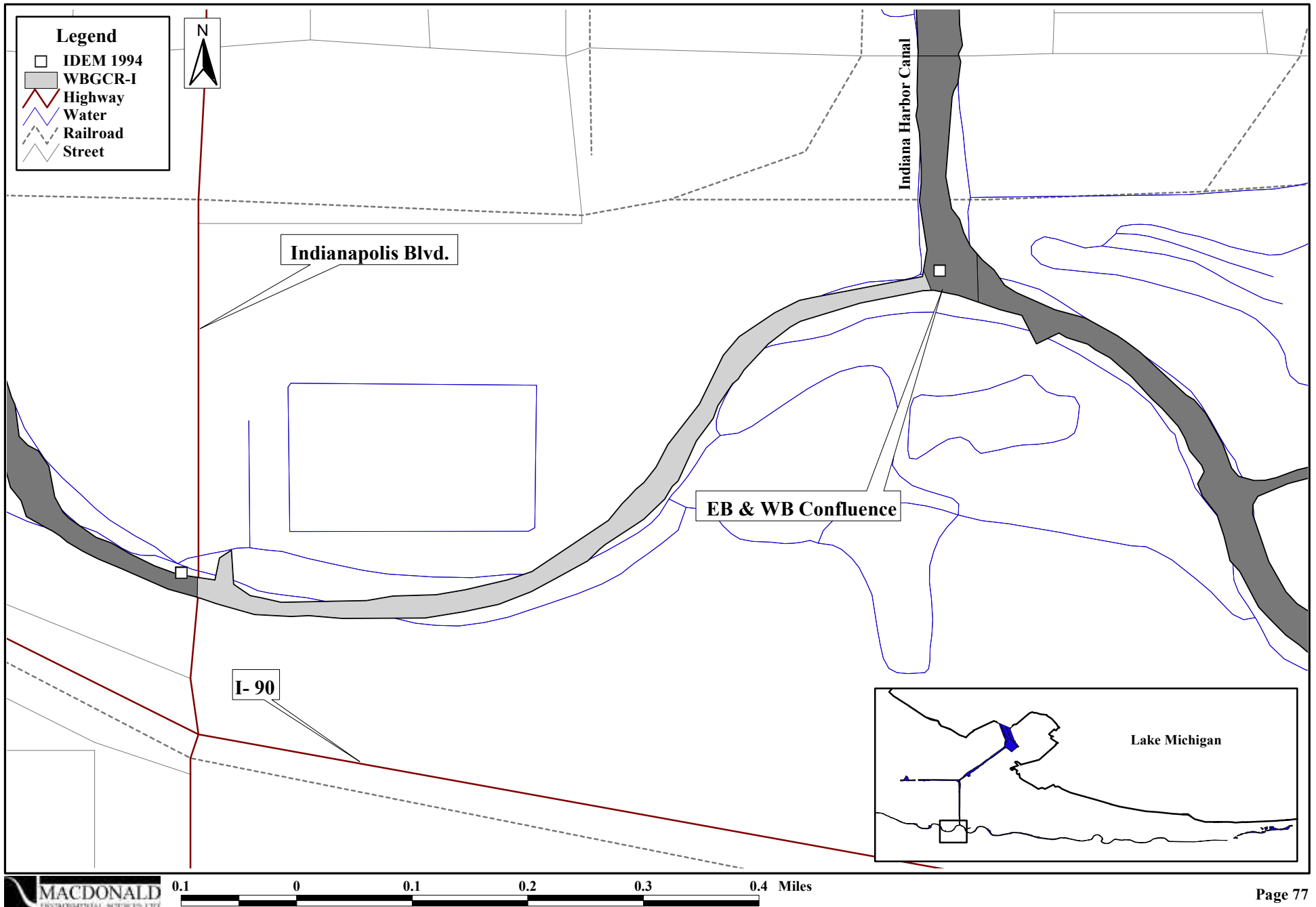


Figure 8.6. Spatial distribution of mean PEC-Qs in surficial sediments within the WBGCR-I.

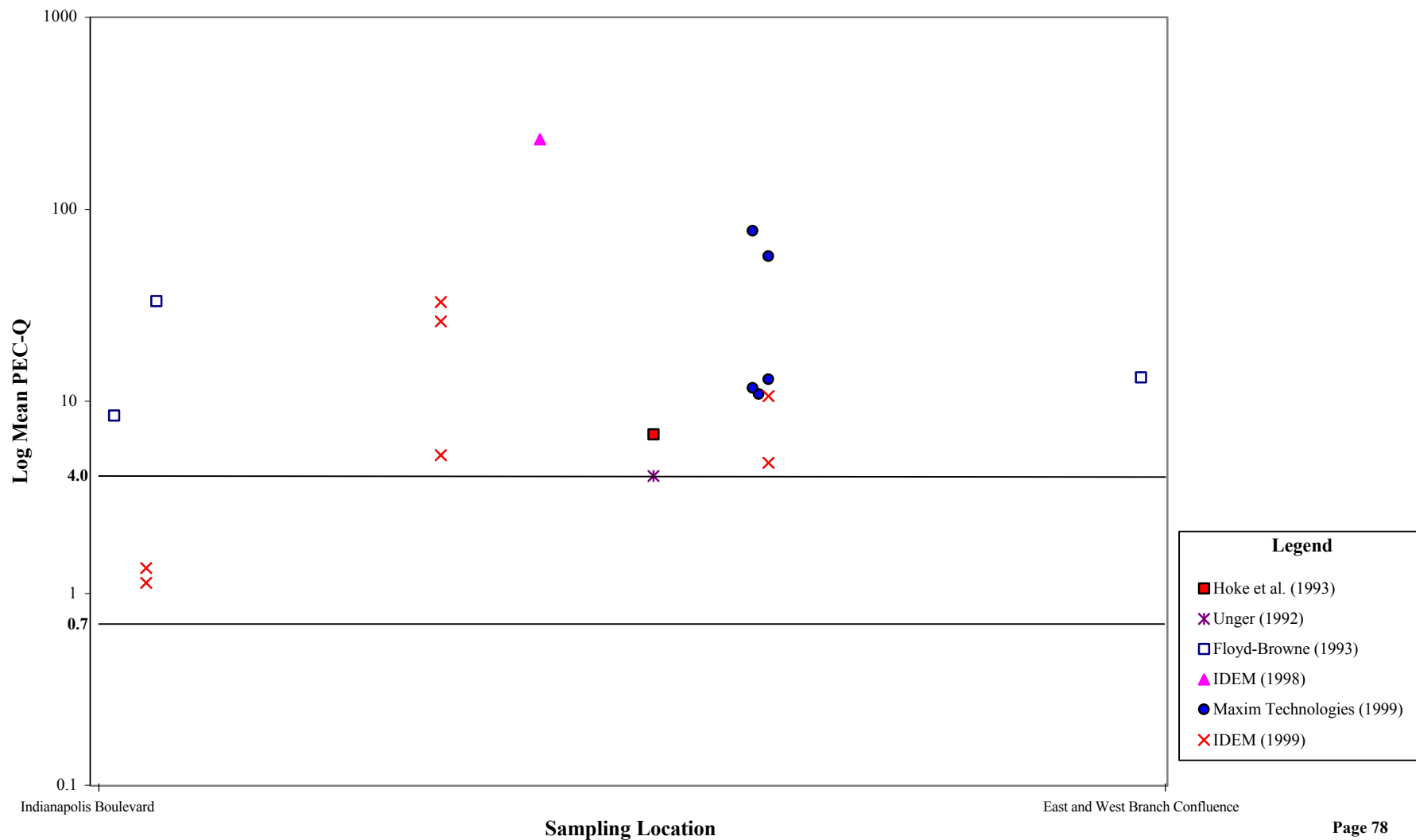


Figure 8.7. Areal extent of injury to surficial sediments in the WBGCR-I.

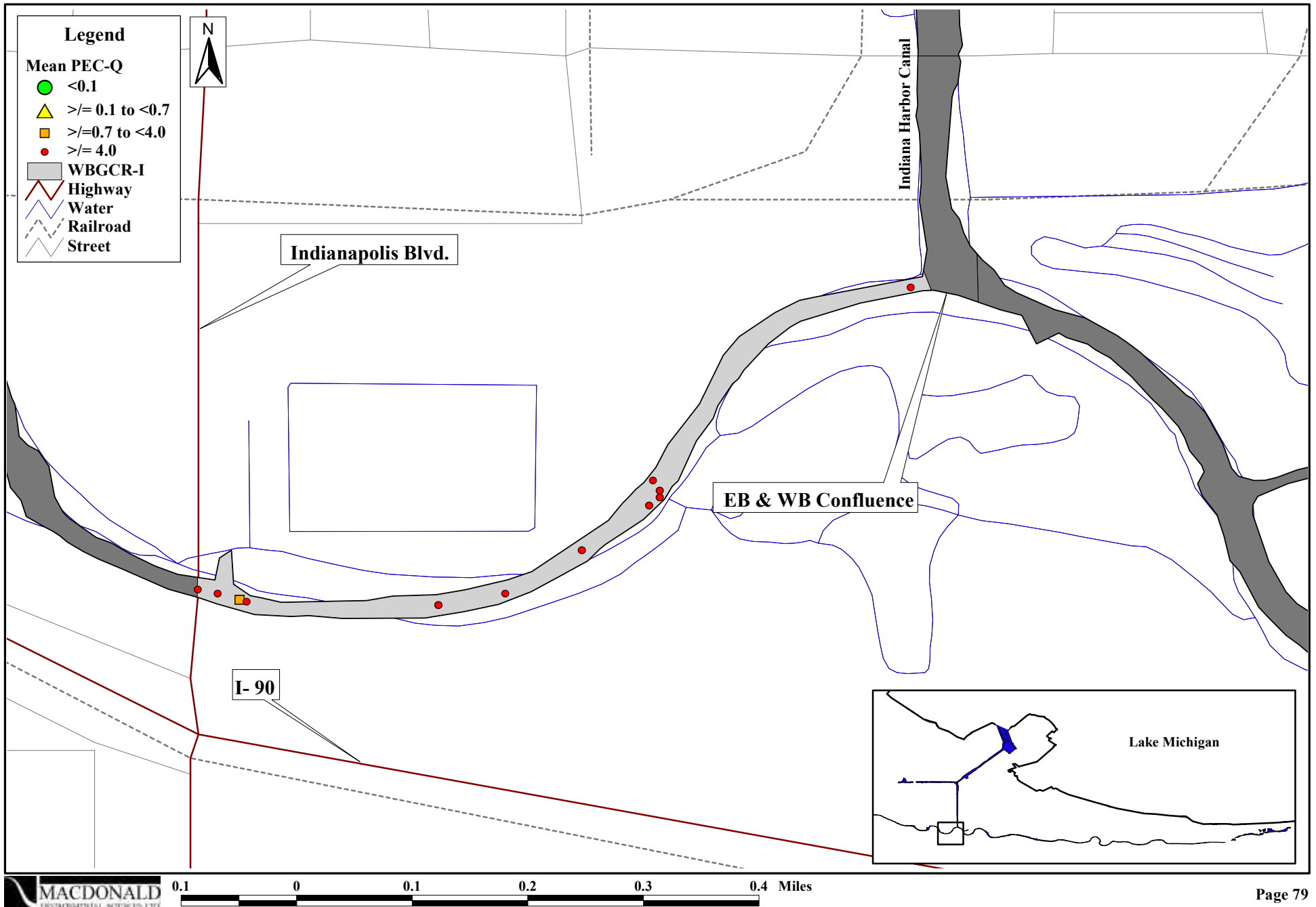


Figure 8.8. Spatial distribution of mean PEC-Qs in sub-surface sediments within the WBGCR-I.

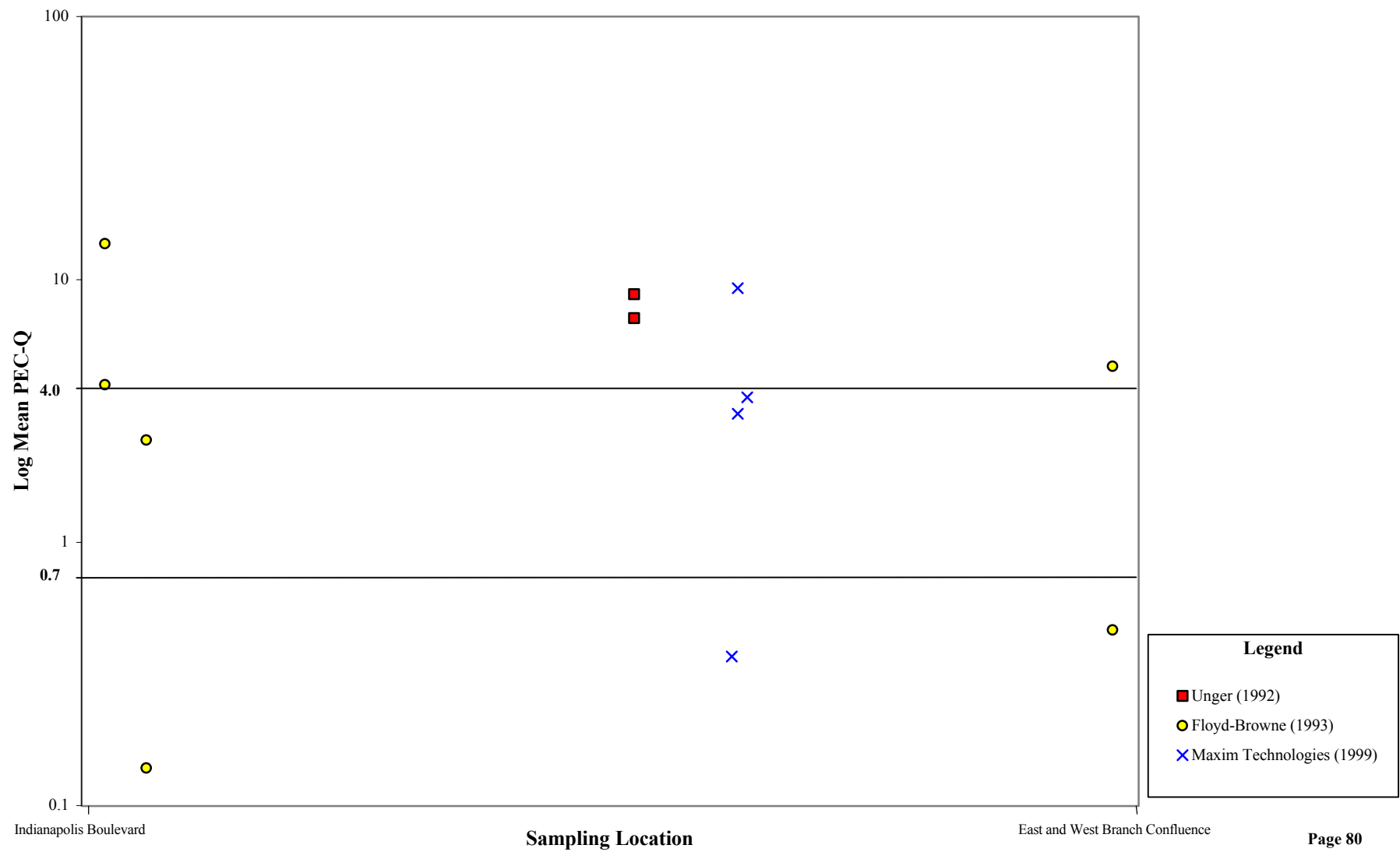


Figure 8.9. Areal extent of injury to sub-surface sediments in the WBGCR-I.

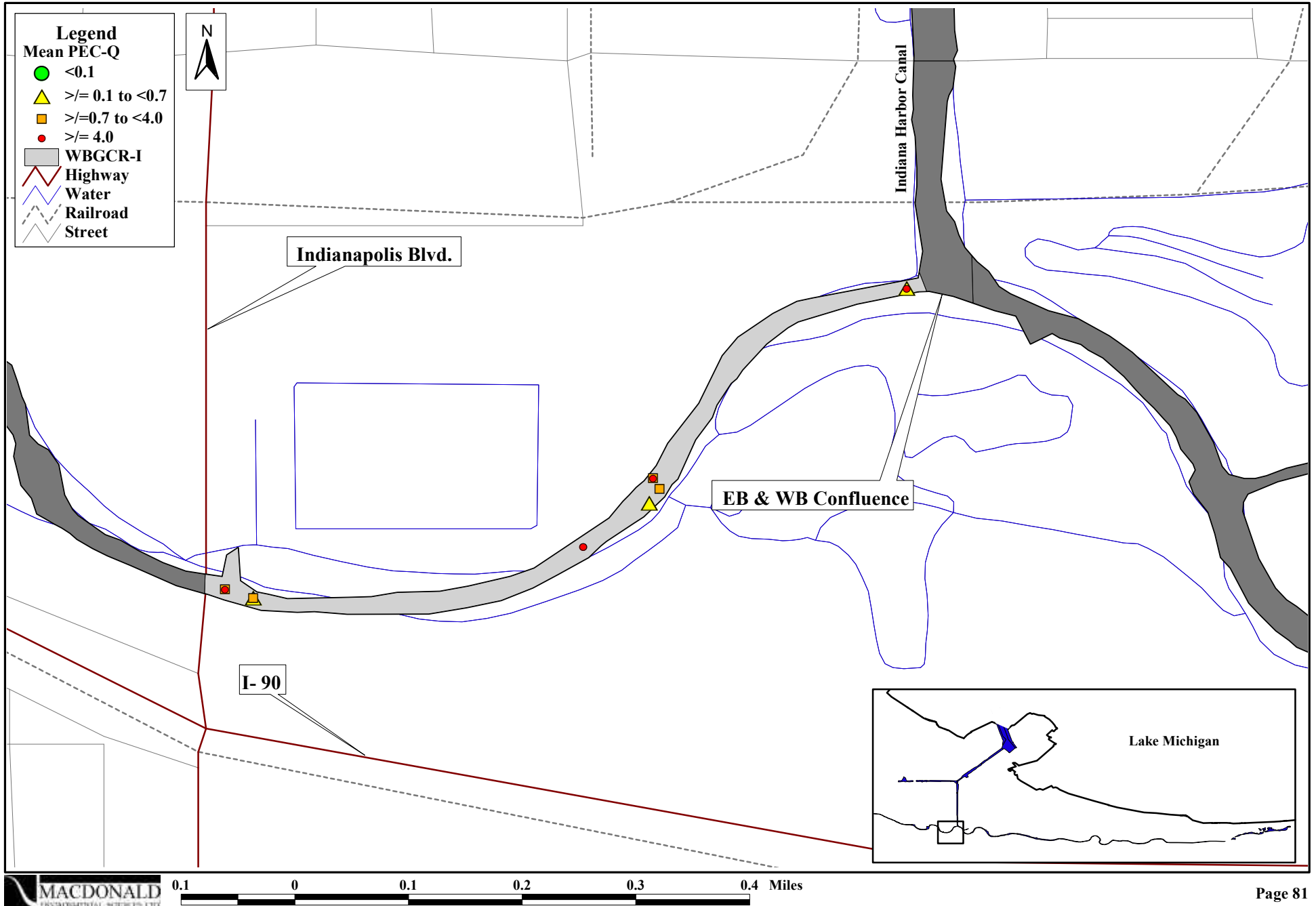


Figure 8.10. Areal extent of sediment toxicity in the WBGCR-I.

