







**Birch Creek
National Wild River**

River Corridor Map

-  **Wild River Boundary**
-  **Boundaries established by ANILCA**
-  **River Miles**
-  **Milepost Miles**



Scale 1:250000

