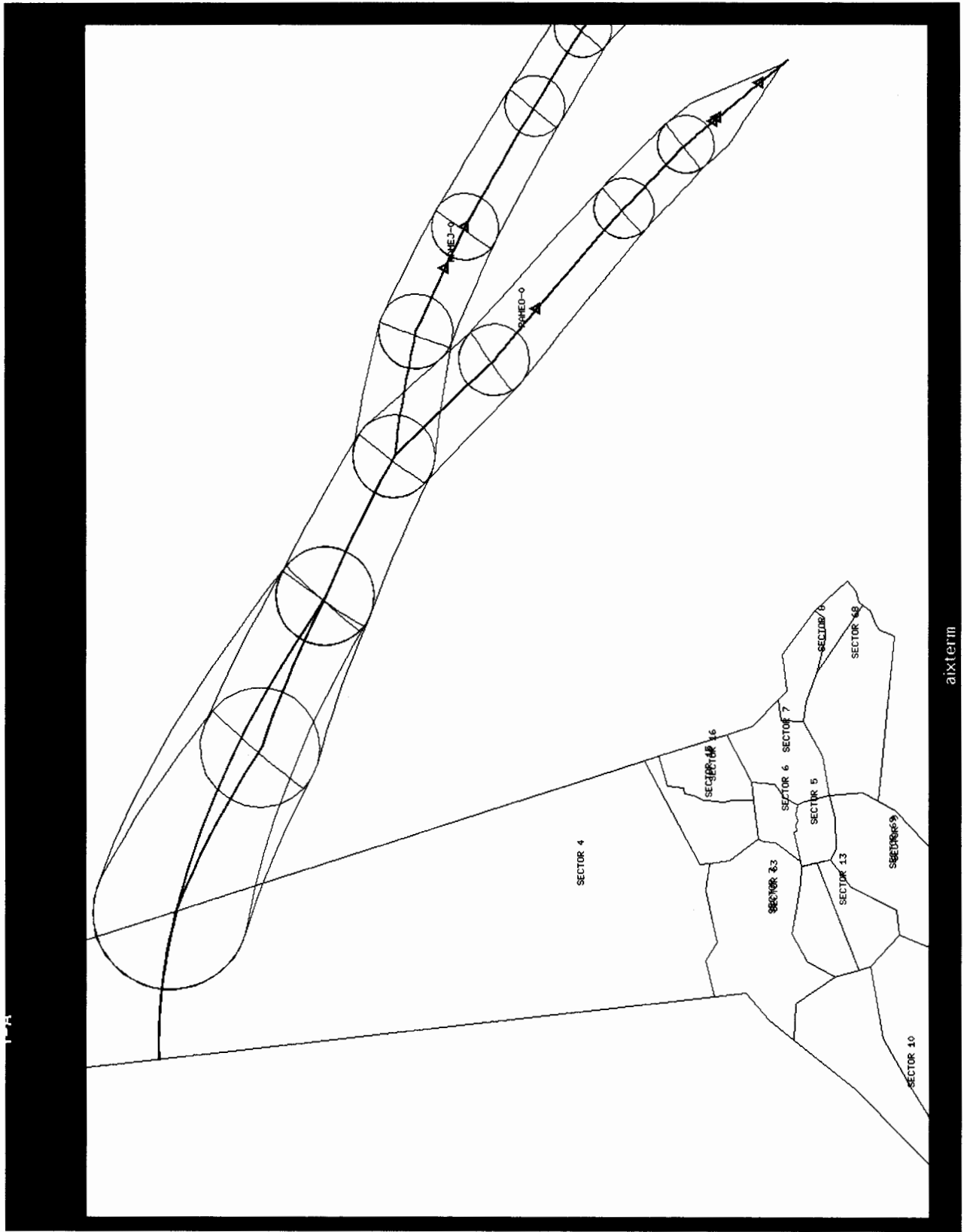


Feb
1/30



Thu Jan 31 02:31:06 2008

TRACK: RAME00 GROUP: B

AIRCRAFT MODEL: 747400

AIRCRAFT WEIGHT: 870000

DEPT: 01/31/08 18:00

LATITUDE	LONGITUDE	FIX NAME	TOTAL FUEL (LB)	TOTAL TIME (MIN)	TOTAL DISTANCE (NM)
41 58 46.0N	087 54 16.0W	KORD	0	0	0.0
44 14 46.7N	087 55 43.5W		0	0	0.0
47 32 22.8N	087 58 03.5W		0	0	0.0
47 52 01.7N	087 58 18.3W		0	0	0.0
50 00 00.0N	088 00 00.0W		30669	56	481.2
55 00 00.0N	089 00 00.0W		49442	94	783.5
61 52 19.2N	091 27 53.7W		0	0	0.0
65 00 00.0N	093 00 00.0W		83967	165	1395.0
70 00 00.0N	098 00 00.0W		100331	200	1716.0
75 00 00.0N	107 00 00.0W		117241	237	2056.3
80 00 00.0N	120 00 00.0W		134735	276	2398.7
84 00 00.0N	150 00 00.0W		152377	317	2738.1
84 30 00.0N	168 58 23.0W	RAMEL	158335	332	2855.4

747400 158923 334 2875
747400 158923 334 2875
747400 158923 334 2875

Thu Jan 31 02:31:16 2008

TRACK: RAMEJO GROUP: A

AIRCRAFT MODEL: 747400

AIRCRAFT WEIGHT: 870000

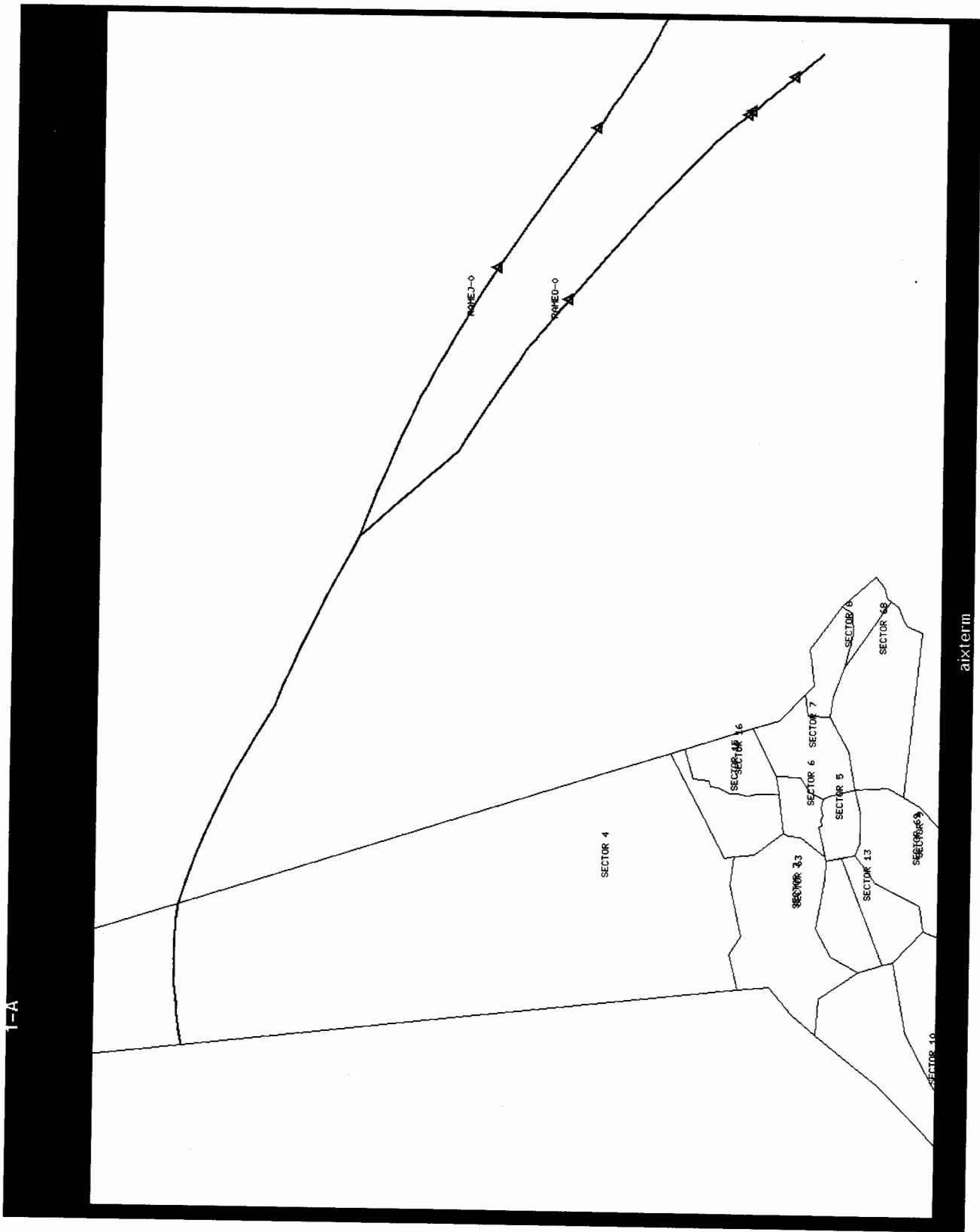
DEPT: 01/31/08 18:00

LATITUDE	LONGITUDE	FIX NAME	TOTAL FUEL (LB)	TOTAL TIME (MIN)	TOTAL DISTANCE (NM)
40 38 22.0N	073 46 21.0W	KJFK	0	0	0.0
40 51 30.5N	073 46 37.4W		0	0	0.0
45 00 22.5N	073 52 09.6W		0	0	0.0
50 00 00.0N	074 00 00.0W		35685	66	561.7
55 00 00.0N	076 00 00.0W		54205	103	870.4
62 00 00.0N	080 00 00.0W		79219	155	1308.6
64 05 17.3N	081 50 58.0W		0	0	0.0
67 00 00.0N	085 00 00.0W		96283	191	1634.9
72 00 00.0N	095 00 00.0W		114541	231	2000.2
77 00 00.0N	105 00 00.0W		130809	267	2339.3
83 00 00.0N	130 00 00.0W		152705	318	2775.7
84 30 00.0N	168 58 23.0W	RAMEL	166098	350	3039.5

Handwritten notes:
- 166098 350 3039.5
- 166098 350 3039.5
- 166098 350 3039.5

Handwritten notes:
01-25 18:00

FOR 2/1



Thu Jan 31 23:22:16 2008

TRACK: RAMEO GROUP: B

AIRCRAFT MODEL: 747400

AIRCRAFT WEIGHT: 870000

DEPT: 02/01/08 18:00

LATITUDE	LONGITUDE	FIX NAME	TOTAL FUEL (LB)	TOTAL TIME (MIN)	TOTAL DISTANCE (NM)
41 58 46.0N	087 54 16.0W	KORD	0	0	0.0
44 14 46.7N	087 55 43.5W		0	0	0.0
47 32 22.8N	087 58 03.5W		0	0	0.0
47 52 01.7N	087 58 18.3W		0	0	0.0
50 00 00.0N	088 00 00.0W		30646	56	481.2
55 00 00.0N	089 00 00.0W		48633	92	783.5
61 52 19.2N	091 27 53.7W		0	0	0.0
65 00 00.0N	093 00 00.0W		84071	165	1395.0
70 00 00.0N	098 00 00.0W		101206	202	1716.0
75 00 00.0N	107 00 00.0W	←	118297	239	2056.3
80 00 00.0N	120 00 00.0W	←	135055	277	2398.7
84 00 00.0N	150 00 00.0W	←	151652	316	2738.1
84 30 00.0N	168 58 23.0W	RAMEL	157491	330	2855.4

75N100W 157734 331 2867
84N141 157896 331 2873
80N115W 156851 329 2860

Thu Jan 31 23:22:01 2008

TRACK: RAMEJO GROUP: A

AIRCRAFT MODEL: 747400

AIRCRAFT WEIGHT: 870000

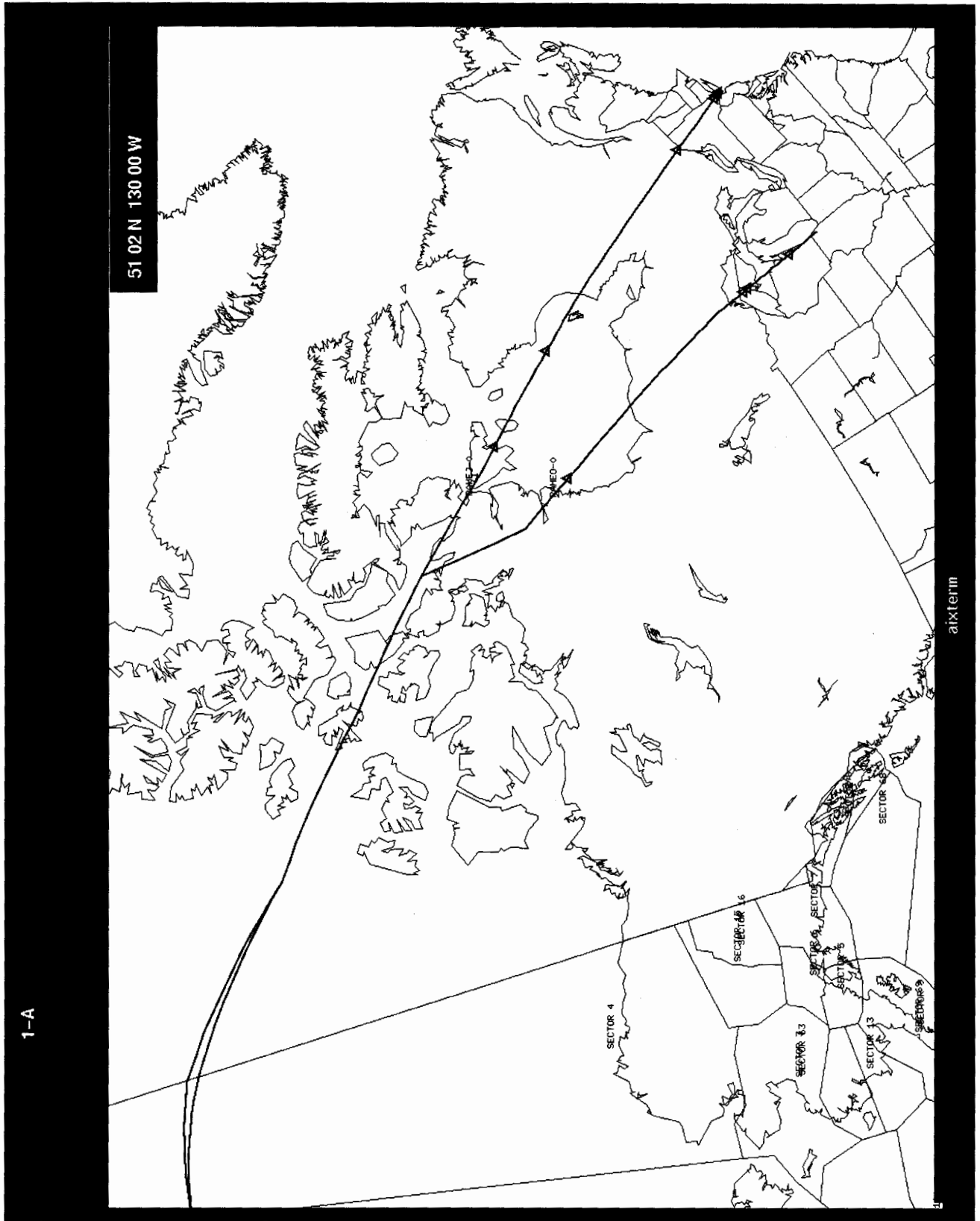
DEPT: 02/01/08 18:00

LATITUDE	LONGITUDE	FIX NAME	TOTAL FUEL (LB)	TOTAL TIME (MIN)	TOTAL DISTANCE (NM)
40 38 22.0N	073 46 21.0W	KJFK	0	0	0.0
40 51 30.0N	073 51 22.5W		0	0	0.0
40 52 04.3N	073 51 35.6W		0	0	0.0
41 17 57.6N	074 01 36.2W		0	0	0.0
44 51 39.1N	075 29 56.7W		0	0	0.0
50 00 00.0N	078 00 00.0W		34760	64	589.0
55 00 00.0N	080 00 00.0W		52921	100	897.8
63 39 07.8N	084 07 03.0W		0	0	0.0
65 00 00.0N	085 00 00.0W		88750	175	1515.7
70 00 00.0N	090 00 00.0W		105502	211	1836.7
75 00 00.0N	099 00 00.0W ←		121769	247	2177.0
80 00 00.0N	115 00 00.0W		139007	286	2539.2
84 00 00.0N	145 00 00.0W ←		155123	324	2878.6
84 30 00.0N	168 58 23.0W	RAMEL	162404	342	3024.6

75N/00W 162553 342 3026

84N/141 162579 342 3028

FOR 2/3



Sat Feb 2 18:29:18 2008

TRACK: RAMEO GROUP: A

AIRCRAFT MODEL: 747400
AIRCRAFT WEIGHT: 870000
DEPT: 02/03/08 18:00

LATITUDE	LONGITUDE	FIX NAME	TOTAL FUEL (LB)	TOTAL TIME (MIN)	TOTAL DISTANCE (NM)
41 58 46.0N	087 54 16.0W	KORD	0	0	0.0
44 14 46.7N	087 55 43.5W		0	0	0.0
47 32 22.8N	087 58 03.5W		0	0	0.0
47 52 01.7N	087 58 18.3W		0	0	0.0
50 00 00.0N	088 00 00.0W		31541	58	481.2
55 00 00.0N	089 00 00.0W		50928	96	783.5
61 52 19.2N	091 27 53.7W		0	0	0.0
65 00 00.0N	093 00 00.0W		88053	173	1395.0
70 00 00.0N	098 00 00.0W		107024	214	1716.0
75 00 00.0N	107 00 00.0W		126395	257	2056.3
80 00 00.0N	120 00 00.0W		144643	299	2398.7
84 00 00.0N	150 00 00.0W		161494	339	2738.1
84 30 00.0N	168 58 23.0W	RAMEL	167142	353	2855.4

84N 141W

72N 100N

80N 17W

84N 141W

166297 351 2853

~~161478~~

107107 353 2872

Sat Feb 2 18:29:23 2008

TRACK: RAMEJO GROUP: B

AIRCRAFT MODEL: 747400
AIRCRAFT WEIGHT: 870000
DEPT: 02/02/08 18:00

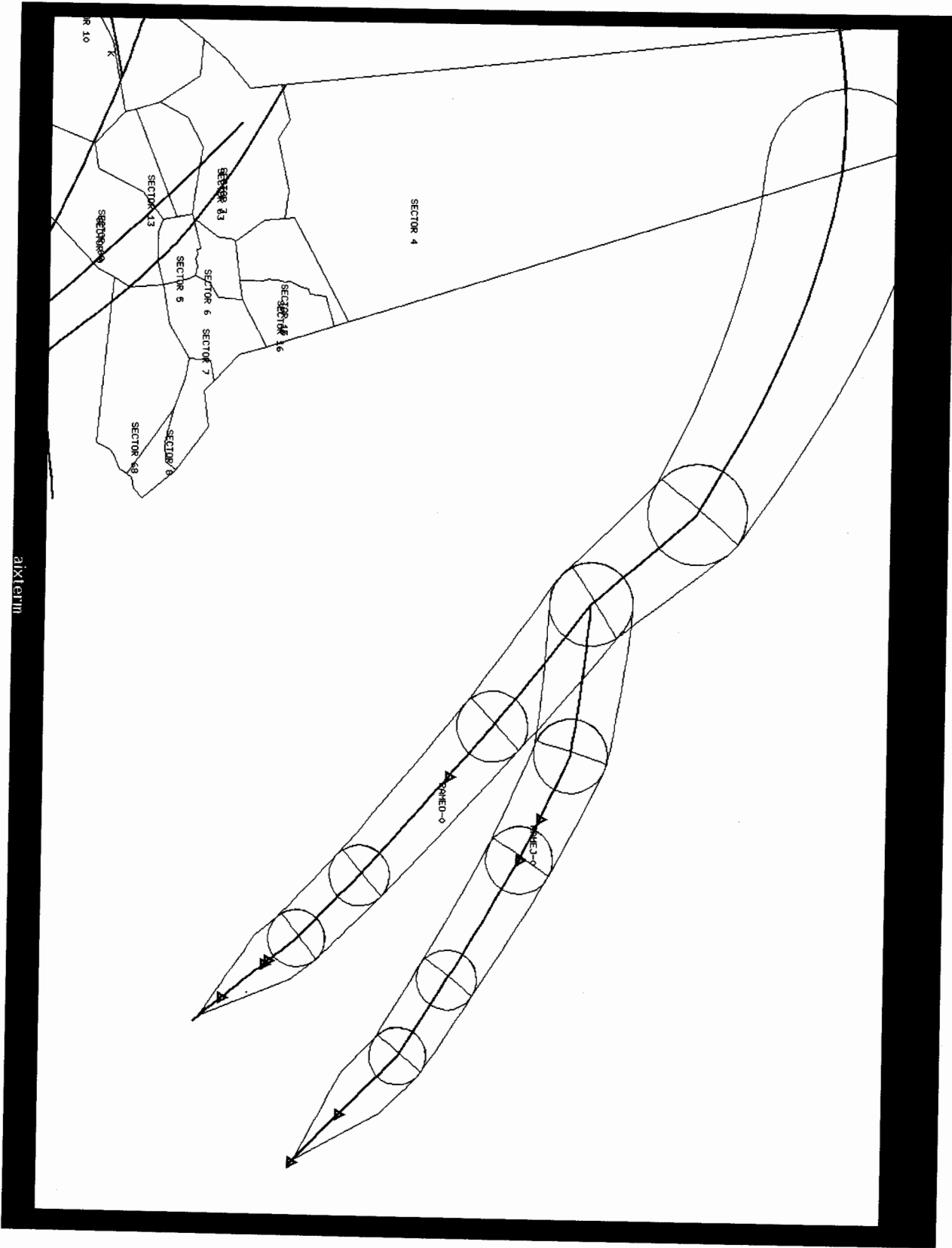
LATITUDE	LONGITUDE	FIX NAME	TOTAL FUEL (LB)	TOTAL TIME (MIN)	TOTAL DISTANCE (NM)
40 38 22.0N	073 46 21.0W	KJFK	0	0	0.0
40 51 30.3N	073 49 06.8W		0	0	0.0
41 04 14.4N	073 51 48.7W		0	0	0.0
41 15 29.4N	073 54 12.5W		0	0	0.0
45 08 29.8N	074 47 16.9W		0	0	0.0
46 00 00.0N	075 00 00.0W		22203	40	326.1
55 00 00.0N	078 00 00.0W		56480	108	877.9
58 33 23.4N	080 00 00.0W		0	0	0.0
63 42 51.6N	083 48 33.4W		0	0	0.0
65 00 00.0N	085 00 00.0W		92925	184	1512.7
70 00 00.0N	090 00 00.0W	←	110040	221	1833.7
75 00 00.0N	099 00 00.0W	←	127076	259	2174.0
80 00 00.0N	115 00 00.0W		144450	298	2536.2
84 00 00.0N	145 00 00.0W	←	160406	336	2875.5
84 30 00.0N	168 58 23.0W	RAMEL	167479	354	3021.6

70N 78W / 78N 107W 171512 304 3077
84N 114W 171587 364 3078

72³³N 100W

169978 300 3061

For 2/4



Sun Feb 3 21:48:54 2008

TRACK: RAMEO0 GROUP: B

AIRCRAFT MODEL: 747400
AIRCRAFT WEIGHT: 870000
DEPT: 02/04/08 18:00

LATITUDE	LONGITUDE	FIX NAME	TOTAL FUEL (LB)	TOTAL TIME (MIN)	TOTAL DISTANCE (NM)
41 58 46.0N	087 54 16.0W	KORD	0	0	0.0
44 14 46.7N	087 55 43.5W		0	0	0.0
47 32 22.8N	087 58 03.5W		0	0	0.0
47 52 01.7N	087 58 18.3W		0	0	0.0
50 00 00.0N	088 00 00.0W		29515	55	481.2
55 00 00.0N	089 00 00.0W		49055	92	783.5
61 52 19.2N	091 27 53.7W		0	0	0.0
65 00 00.0N	093 00 00.0W		86710	170	1395.0
71 30 00.0N	098 00 00.0W		111065	222	1800.2
76 30 00.0N	100 00 00.0W		128234	261	2102.0
84 00 00.0N	141 00 00.0W		159603	333	2689.0
84 30 00.0N	168 58 23.0W	RAMEL	167394	353	2858.0

Sun Feb 3 22:31:12 2008

TRACK: RAMEJO GROUP: C

AIRCRAFT MODEL: 747400
AIRCRAFT WEIGHT: 870000
DEPT: 02/04/08 18:00

LATITUDE	LONGITUDE	FIX NAME	TOTAL FUEL (LB)	TOTAL TIME (MIN)	TOTAL DISTANCE (NM)
40 38 22.0N	073 46 21.0W	KJFK	0	0	0.0
40 51 30.5N	073 46 37.4W		0	0	0.0
45 00 22.5N	073 52 09.6W		0	0	0.0
50 00 00.0N	074 00 00.0W		39319	73	561.7
55 00 00.0N	076 00 00.0W		59732	114	870.4
62 00 00.0N	080 00 00.0W		86791	170	1308.6
64 05 17.3N	081 50 58.0W		0	0	0.0
67 00 00.0N	085 00 00.0W		106221	212	1634.9
71 30 00.0N	098 00 00.0W		128646	262	2019.8
76 30 00.0N	100 00 00.0W		145389	300	2321.6
84 00 00.0N	141 00 00.0W		176088	372	2908.5
84 30 00.0N	168 58 23.0W	RAMEL	183710	392	3077.6

Sun Feb 3 20:13:38 2008

TRACK: RAMEO0 GROUP: B

AIRCRAFT MODEL: 747400
AIRCRAFT WEIGHT: 870000
DEPT: 02/04/08 18:00

LATITUDE	LONGITUDE	FIX NAME	TOTAL FUEL (LB)	TOTAL TIME (MIN)	TOTAL DISTANCE (NM)
41 58 46.0N	087 54 16.0W	KORD	0	0	0.0
44 14 46.7N	087 55 43.5W		0	0	0.0
47 32 22.8N	087 58 03.5W		0	0	0.0
47 52 01.7N	087 58 18.3W		0	0	0.0
50 00 00.0N	088 00 00.0W		29515	55	481.2
55 00 00.0N	089 00 00.0W		49055	92	783.5
61 52 19.2N	091 27 53.7W		0	0	0.0
65 00 00.0N	093 00 00.0W		86710	170	1395.0
70 00 00.0N	098 00 00.0W		106240	212	1716.0
75 00 00.0N	107 00 00.0W		125971	255	2056.3
80 00 00.0N	120 00 00.0W		144809	298	2398.7
84 30 00.0N	168 58 23.0W	RAMEL	167540	353	2855.2

175217 371 3030

7130N 98W
7630N 100W 168665 356 2884

84N 141W

delete

Sun Feb 3 20:13:43 2008

TRACK: RAMEJO GROUP: C

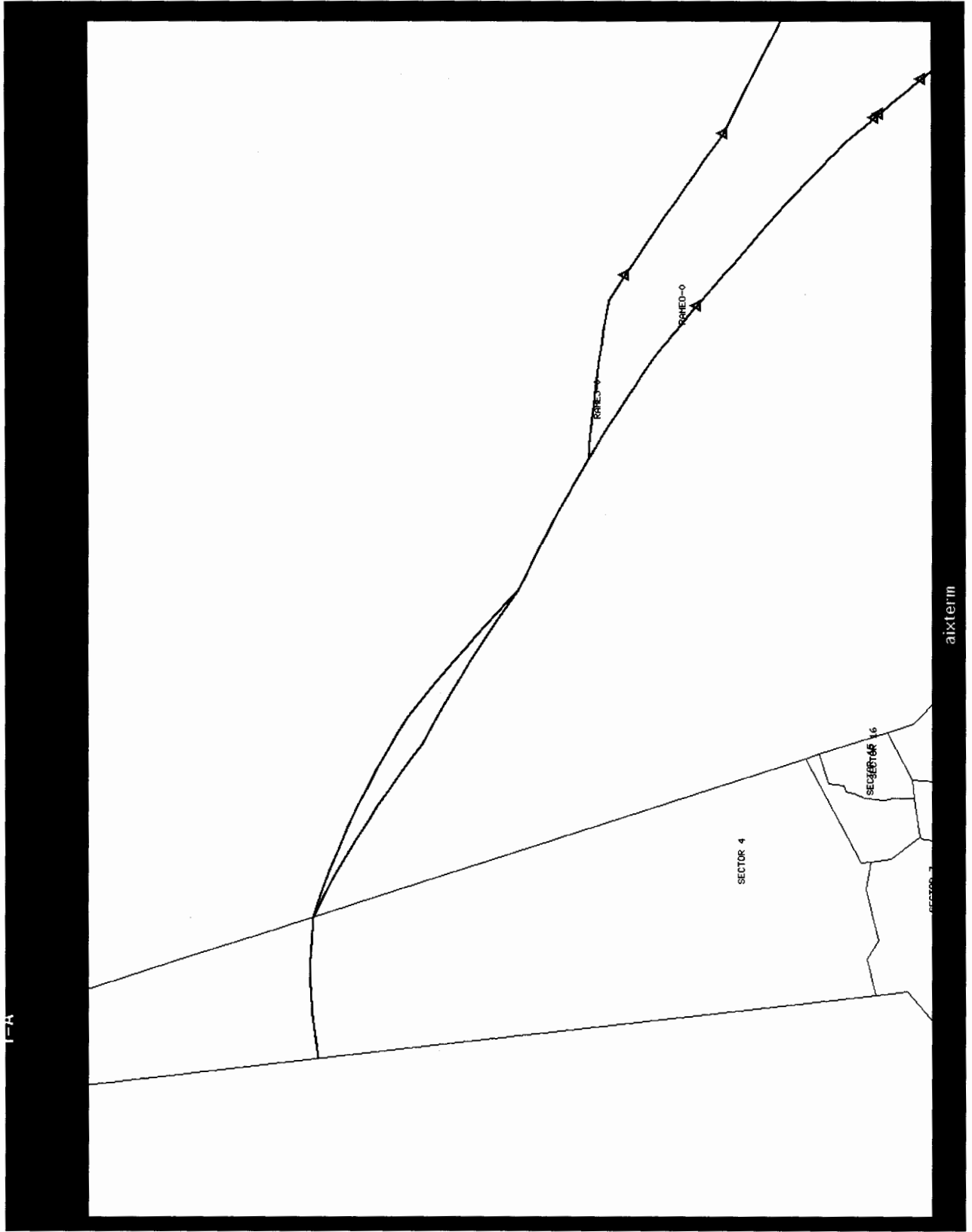
AIRCRAFT MODEL: 747400
AIRCRAFT WEIGHT: 870000
DEPT: 02/04/08 18:00

LATITUDE	LONGITUDE	FIX NAME	TOTAL FUEL (LB)	TOTAL TIME (MIN)	TOTAL DISTANCE (NM)
40 38 22.0N	073 46 21.0W	KJFK	0	0	0.0
40 51 30.5N	073 46 37.4W		0	0	0.0
45 00 22.5N	073 52 09.6W		0	0	0.0
50 00 00.0N	074 00 00.0W		39319	73	561.7
55 00 00.0N	076 00 00.0W		59732	114	870.4
62 00 00.0N	080 00 00.0W		86791	170	1308.6
64 05 17.3N	081 50 58.0W		0	0	0.0
67 00 00.0N	085 00 00.0W	←	106221	212	1634.9
73 00 00.0N	095 00 00.0W	←	129868	264	2048.1
78 00 00.0N	110 00 00.0W		150226	311	2421.0
84 30 00.0N	168 58 23.0W	RAMEL	181157	386	3038.4

7130 98
7630 100
84N 141W

183710 392 3078

for 2/7



Wed Feb 6 21:46:39 2008

TRACK: RAMEJO GROUP: A

AIRCRAFT MODEL: 747400
AIRCRAFT WEIGHT: 870000
DEPT: 02/07/08 18:00

LATITUDE	LONGITUDE	FIX NAME	TOTAL FUEL (LB)	TOTAL TIME (MIN)	TOTAL DISTANCE (NM)
40 38 22.0N	073 46 21.0W	KJFK	0	0	0.0
40 51 30.3N	073 49 06.8W		0	0	0.0
41 04 14.4N	073 51 48.7W		0	0	0.0
41 15 29.4N	073 54 12.5W		0	0	0.0
45 08 29.8N	074 47 16.9W		0	0	0.0
46 00 00.0N	075 00 00.0W		22200	40	326.1
55 00 00.0N	080 00 00.0W		59228	113	898.4
63 39 07.8N	084 07 03.0W		0	0	0.0
65 00 00.0N	085 00 00.0W		96426	191	1516.4
70 00 00.0N	090 00 00.0W		115773	233	1837.4
75 00 00.0N	099 00 00.0W		134908	276	2177.7
80 00 00.0N	115 00 00.0W		154339	321	2539.9
84 00 00.0N	145 00 00.0W		172484	363	2879.2
84 30 00.0N	168 58 23.0W	RAMEL	179563	382	3025.3

13 230 391 3082

Wed Feb 6 22:47:54 2008

TRACK: RAMEJO GROUP: A

AIRCRAFT MODEL: 747400
AIRCRAFT WEIGHT: 870000
DEPT: 02/07/08 18:00

LATITUDE	LONGITUDE	FIX NAME	TOTAL FUEL (LB)	TOTAL TIME (MIN)	TOTAL DISTANCE (NM)
40 38 22.0N	073 46 21.0W	KJFK	0	0	0.0
40 51 30.3N	073 49 06.8W		0	0	0.0
41 04 14.4N	073 51 48.7W		0	0	0.0
41 15 29.4N	073 54 12.5W		0	0	0.0
45 08 29.8N	074 47 16.9W		0	0	0.0
46 00 00.0N	075 00 00.0W		22200	40	326.1
55 00 00.0N	080 00 00.0W		59228	113	898.4
63 39 07.8N	084 07 03.0W		0	0	0.0
65 00 00.0N	085 00 00.0W		96426	191	1516.4
70 00 00.0N	098 00 00.0W		122090	247	1938.0
75 00 00.0N	107 00 00.0W		140923	290	2278.3
80 00 00.0N	115 00 00.0W		158037	329	2595.1
84 00 00.0N	141 00 00.0W		174999	370	2913.0
84 30 00.0N	168 58 23.0W	RAMEL	183230	391	3082.0

Wed Feb 6 21:46:44 2008

TRACK: RAMEO0 GROUP: B

AIRCRAFT MODEL: 747400
AIRCRAFT WEIGHT: 870000
DEPT: 02/07/08 18:00

LATITUDE	LONGITUDE	FIX NAME	TOTAL FUEL (LB)	TOTAL TIME (MIN)	TOTAL DISTANCE (NM)
41 58 46.0N	087 54 16.0W	KORD	0	0	0.0
44 14 46.7N	087 55 43.5W		0	0	0.0
47 32 22.8N	087 58 03.5W		0	0	0.0
47 52 01.7N	087 58 18.3W		0	0	0.0
50 00 00.0N	088 00 00.0W		30011	56	481.2
55 00 00.0N	089 00 00.0W		48805	91	783.5
61 52 19.2N	091 27 53.7W		0	0	0.0
65 00 00.0N	093 00 00.0W		85715	167	1395.0
70 00 00.0N	098 00 00.0W		105150	209	1716.0
75 00 00.0N	107 00 00.0W		124456	252	2056.3
80 00 00.0N	120 00 00.0W		143199	294	2398.7
84 30 00.0N	168 58 23.0W	RAMEL	167342	352	2855.2

107681

353

2861

Wed Feb 6 22:47:48 2008

TRACK: RAMEO0 GROUP: B

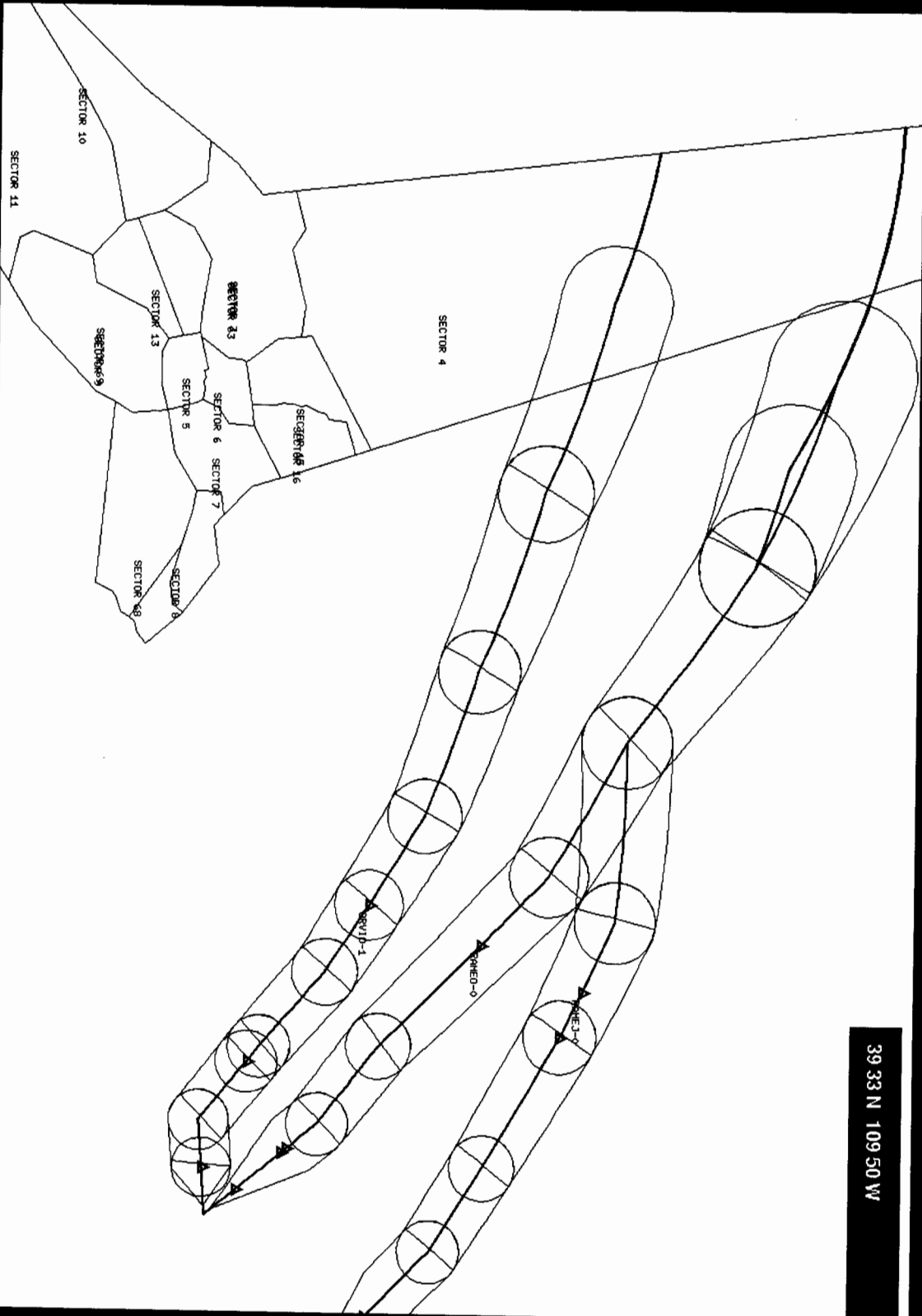
AIRCRAFT MODEL: 747400
AIRCRAFT WEIGHT: 870000
DEPT: 02/07/08 18:00

LATITUDE	LONGITUDE	FIX NAME	TOTAL FUEL (LB)	TOTAL TIME (MIN)	TOTAL DISTANCE (NM)
41 58 46.0N	087 54 16.0W	KORD	0	0	0.0
44 14 46.7N	087 55 43.5W		0	0	0.0
47 32 22.8N	087 58 03.5W		0	0	0.0
47 52 01.7N	087 58 18.3W		0	0	0.0
50 00 00.0N	088 00 00.0W		30011	56	481.2
55 00 00.0N	089 00 00.0W		48805	91	783.5
61 52 19.2N	091 27 53.7W		0	0	0.0
65 00 00.0N	093 00 00.0W		85715	167	1395.0
70 00 00.0N	098 00 00.0W		105150	209	1716.0
75 00 00.0N	107 00 00.0W		124456	252	2056.3
80 00 00.0N	120 00 00.0W		143199	294	2398.7
84 00 00.0N	141 00 00.0W		159276	331	2692.2
84 30 00.0N	168 58 23.0W	RAMEL	167681	353	2861.2

For 2/11

1-A

39 33 N 109 50 W



alxterm

Sun Feb 10 20:38:43 2008

TRACK: RAMEO0 GROUP: A

AIRCRAFT MODEL: 747400

AIRCRAFT WEIGHT: 870000

DEPT: 02/11/08 18:00

LATITUDE	LONGITUDE	FIX NAME	TOTAL FUEL (LB)	TOTAL TIME (MIN)	TOTAL DISTANCE (NM)
41 58 46.0N	087 54 16.0W	KORD	0	0	0.0
44 14 46.7N	087 55 43.5W		0	0	0.0
47 32 22.8N	087 58 03.5W		0	0	0.0
47 52 01.7N	087 58 18.3W		0	0	0.0
50 00 00.0N	088 00 00.0W		33848	63	481.2
55 00 00.0N	090 00 00.0W		55515	104	790.0
61 46 15.0N	091 49 02.7W		0	0	0.0
65 00 00.0N	093 00 00.0W		93764	184	1396.5
70 00 00.0N	098 00 00.0W		112908	225	1717.5
75 00 00.0N	107 00 00.0W		133121	270	2057.8
80 00 00.0N	120 00 00.0W		152499	315	2400.2
84 30 00.0N	168 58 23.0W	RAMEL	177598	376	2856.7

Sun Feb 10 21:03:22 2008

TRACK: RAMEO GROUP: A

AIRCRAFT MODEL: 747400

AIRCRAFT WEIGHT: 870000

DEPT: 02/11/08 18:00

LATITUDE	LONGITUDE	FIX NAME	TOTAL FUEL (LB)	TOTAL TIME (MIN)	TOTAL DISTANCE (NM)
41 58 46.0N	087 54 16.0W	KORD	0	0	0.0
44 14 46.7N	087 55 43.5W		0	0	0.0
47 32 22.8N	087 58 03.5W		0	0	0.0
47 52 01.7N	087 58 18.3W		0	0	0.0
50 00 00.0N	088 00 00.0W		33848	63	481.2
55 00 00.0N	090 00 00.0W		55515	104	790.0
61 49 51.1N	091 36 32.0W		0	0	0.0
66 00 00.0N	093 00 00.0W		97245	191	1455.7
71 30 00.0N	100 00 00.0W		118804	238	1818.6
78 00 00.0N	110 00 00.0W		143376	294	2237.9
80 00 00.0N	120 00 00.0W		152629	315	2403.4
84 30 00.0N	168 58 23.0W	RAMEL	177724	376	2859.8

Sun Feb 10 20:38:50 2008

TRACK: RAMEJ0 GROUP: B

AIRCRAFT MODEL: 747400
AIRCRAFT WEIGHT: 870000
DEPT: 02/11/08 18:00

LATITUDE	LONGITUDE	FIX NAME	TOTAL FUEL (LB)	TOTAL TIME (MIN)	TOTAL DISTANCE (NM)
40 38 22.0N	073 46 21.0W	KJFK	0	0	0.0
40 51 30.5N	073 46 37.4W		0	0	0.0
45 00 22.5N	073 52 09.6W		0	0	0.0
50 00 00.0N	074 00 00.0W		38997	73	561.7
55 00 00.0N	076 00 00.0W		58400	111	870.4
62 00 00.0N	080 00 00.0W		85512	167	1308.6
64 05 17.3N	081 50 58.0W		0	0	0.0
67 00 00.0N	085 00 00.0W		104761	208	1634.9
73 00 00.0N	095 00 00.0W		128279	260	2048.1
78 00 00.0N	110 00 00.0W		149795	310	2421.0
82 00 00.0N	130 00 00.0W		167235	351	2735.5
84 30 00.0N	168 58 23.0W	RAMEL	183669	392	3040.0

Sun Feb 10 21:06:24 2008

TRACK: RAMEJO GROUP: B

AIRCRAFT MODEL: 747400
AIRCRAFT WEIGHT: 870000
DEPT: 02/11/08 18:00

LATITUDE	LONGITUDE	FIX NAME	TOTAL FUEL (LB)	TOTAL TIME (MIN)	TOTAL DISTANCE (NM)
40 38 22.0N	073 46 21.0W	KJFK	0	0	0.0
40 51 30.5N	073 46 37.4W		0	0	0.0
45 00 22.5N	073 52 09.6W		0	0	0.0
50 00 00.0N	074 00 00.0W		38997	73	561.7
55 00 00.0N	076 00 00.0W		58400	111	870.4
62 00 00.0N	080 00 00.0W		85512	167	1308.6
64 05 17.3N	081 50 58.0W		0	0	0.0
67 00 00.0N	085 00 00.0W		104761	208	1634.9
71 30 00.0N	100 00 00.0W		127819	259	2050.8
78 00 00.0N	110 00 00.0W		152089	315	2470.1
82 00 00.0N	130 00 00.0W		169471	356	2784.6
84 30 00.0N	168 58 23.0W	RAMEL	185855	397	3089.1