


# Four-State Water Forum





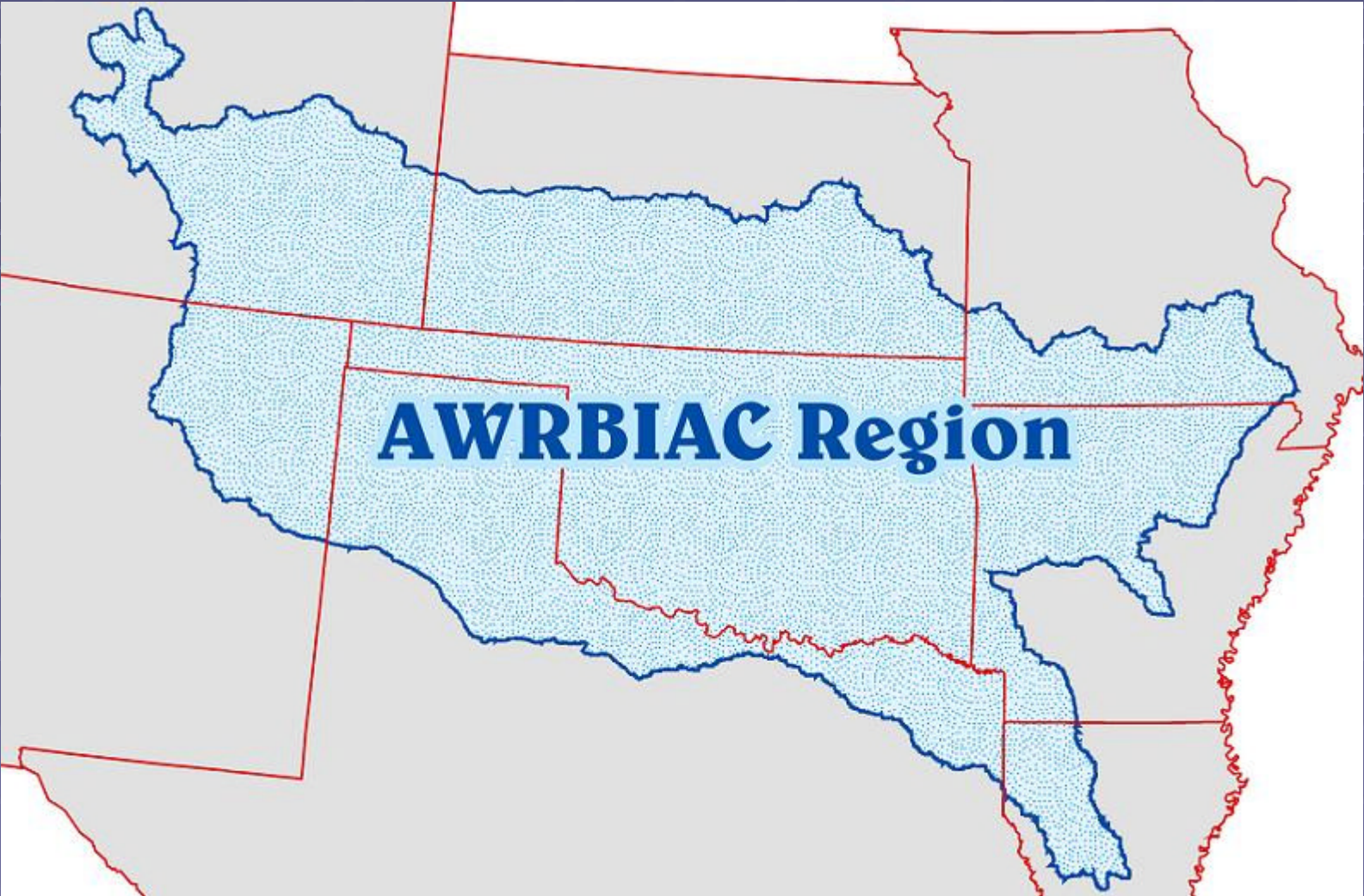
Oklahoma City

March 2007





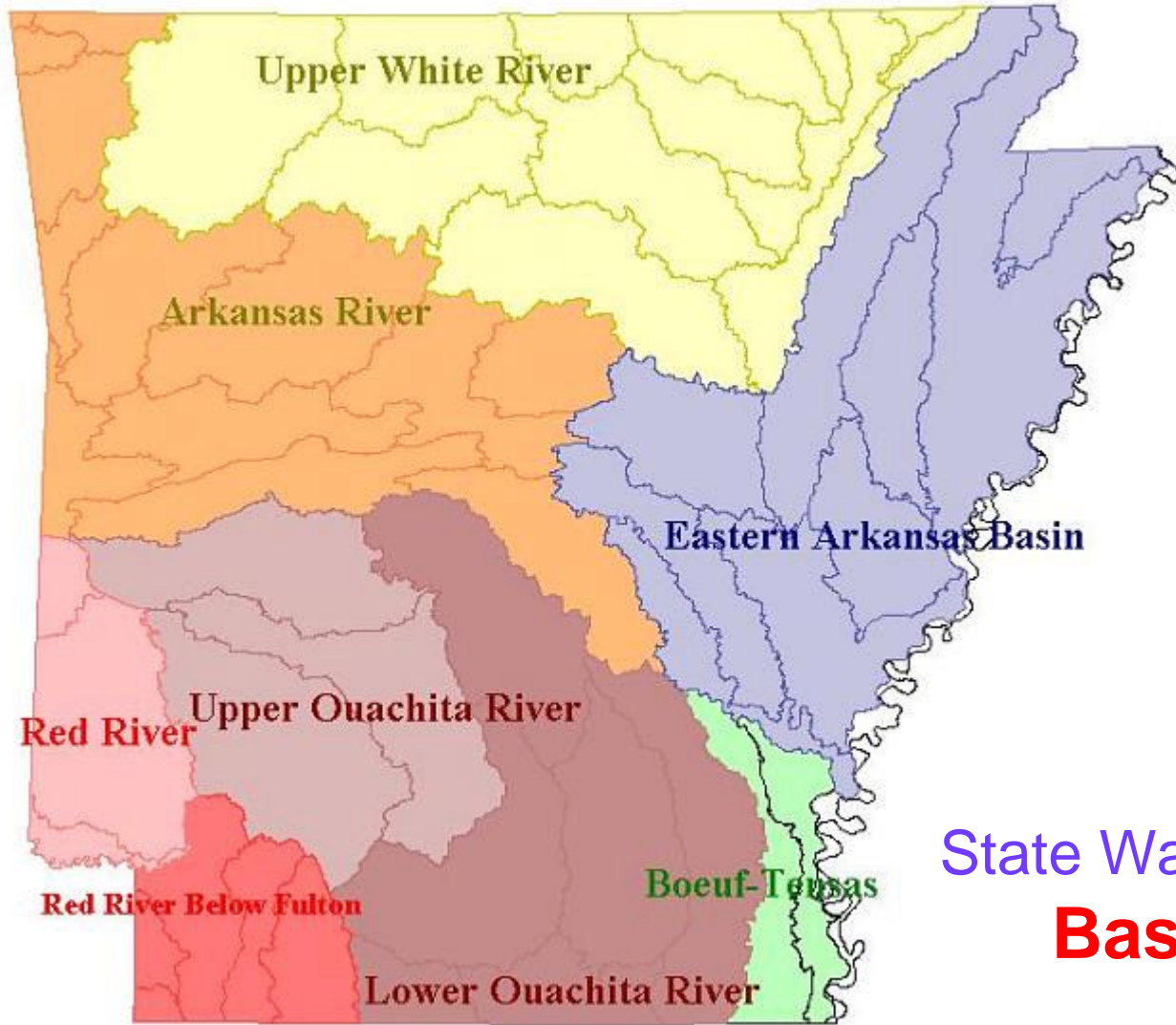






**AWRBIAC Region**





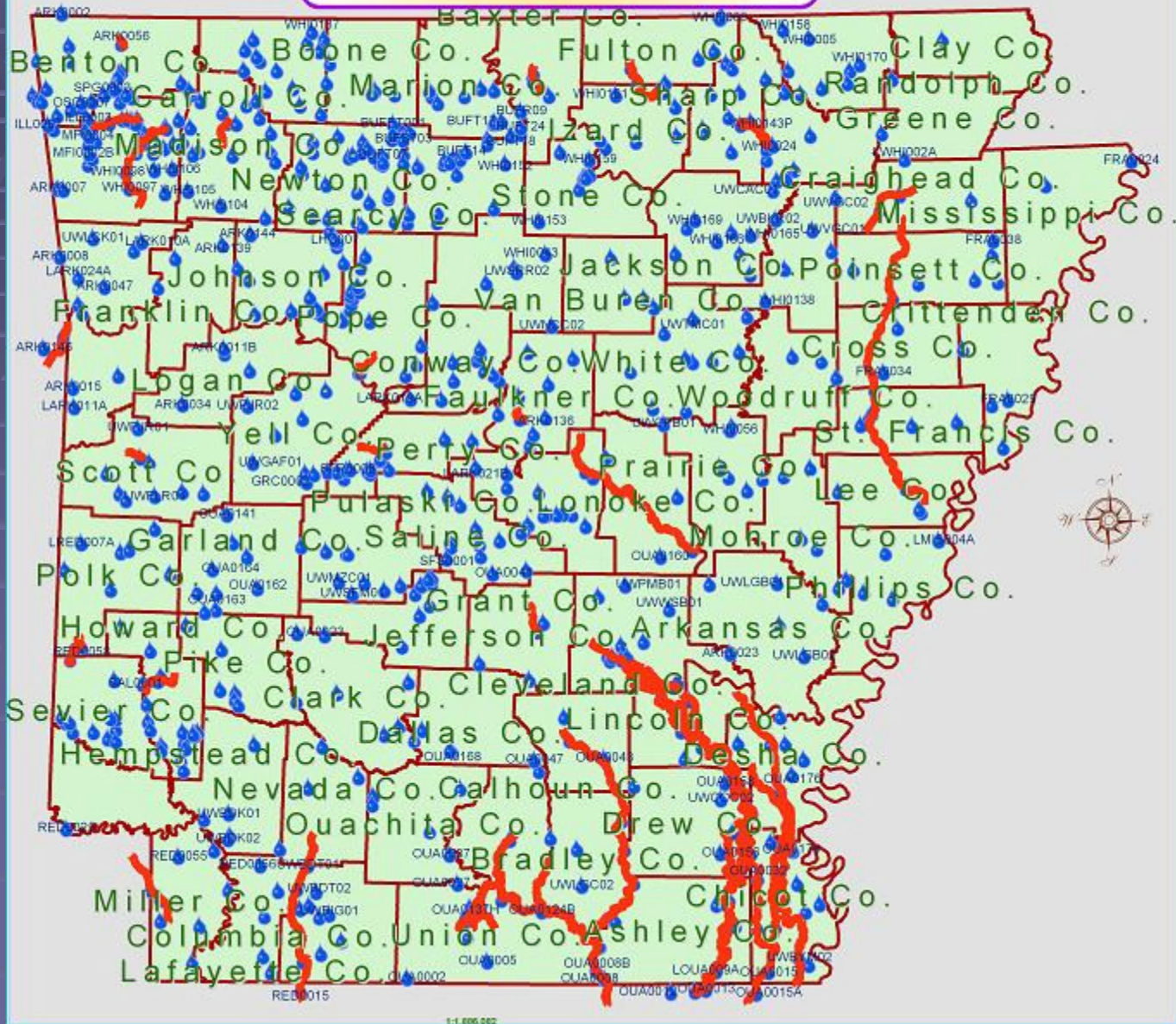


State Water Plan  
**Basins**





# Water Quality Monitoring Stations in Arkansas

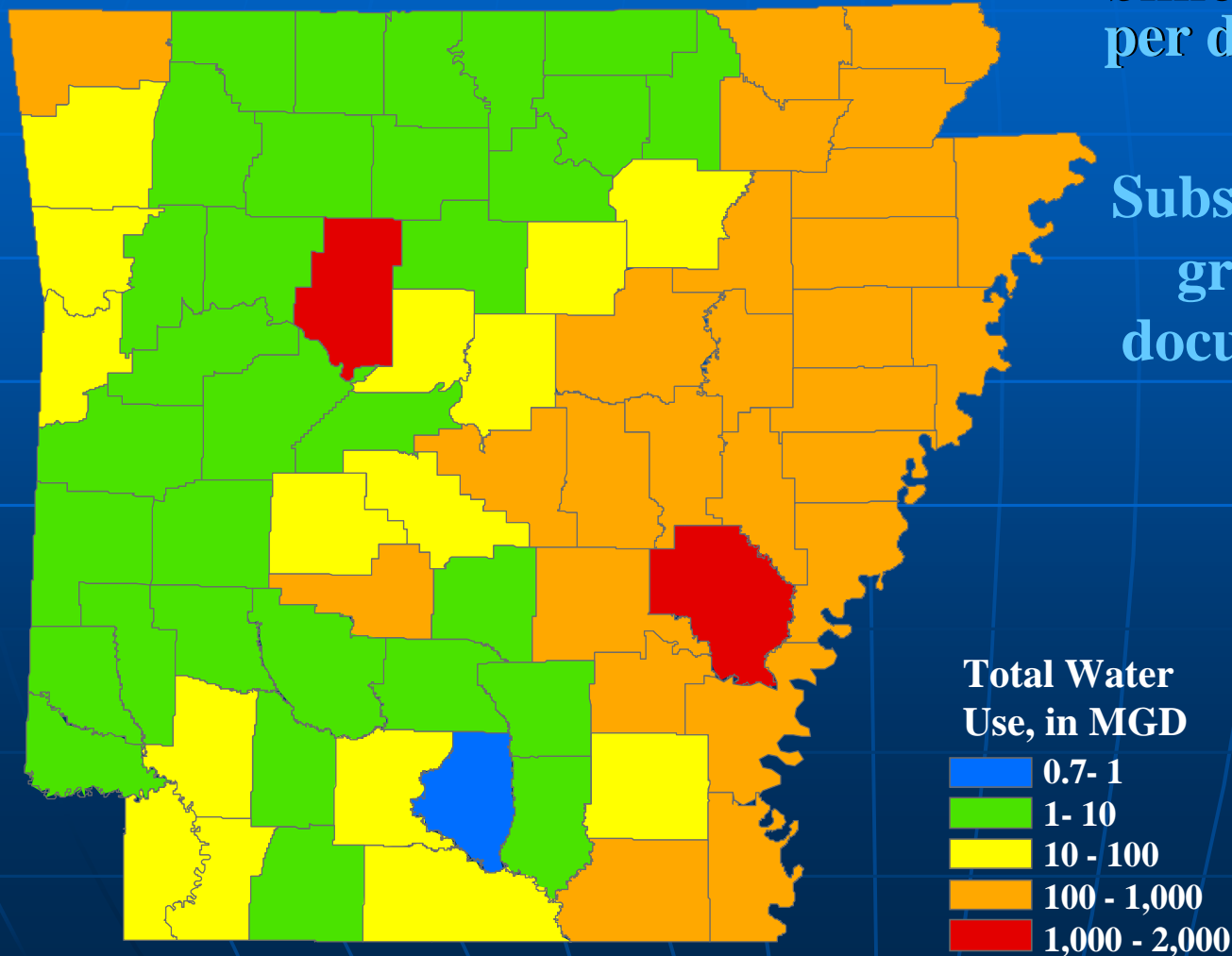


# Water-Use Facts For Arkansas

- Total water-use ~**10.9 billion gallons** of water per day (BGD)

Substantial declines in ground-water levels documented by USGS since late 1920's

- Irrigation water-use was 7.9 BGD (72% of total)





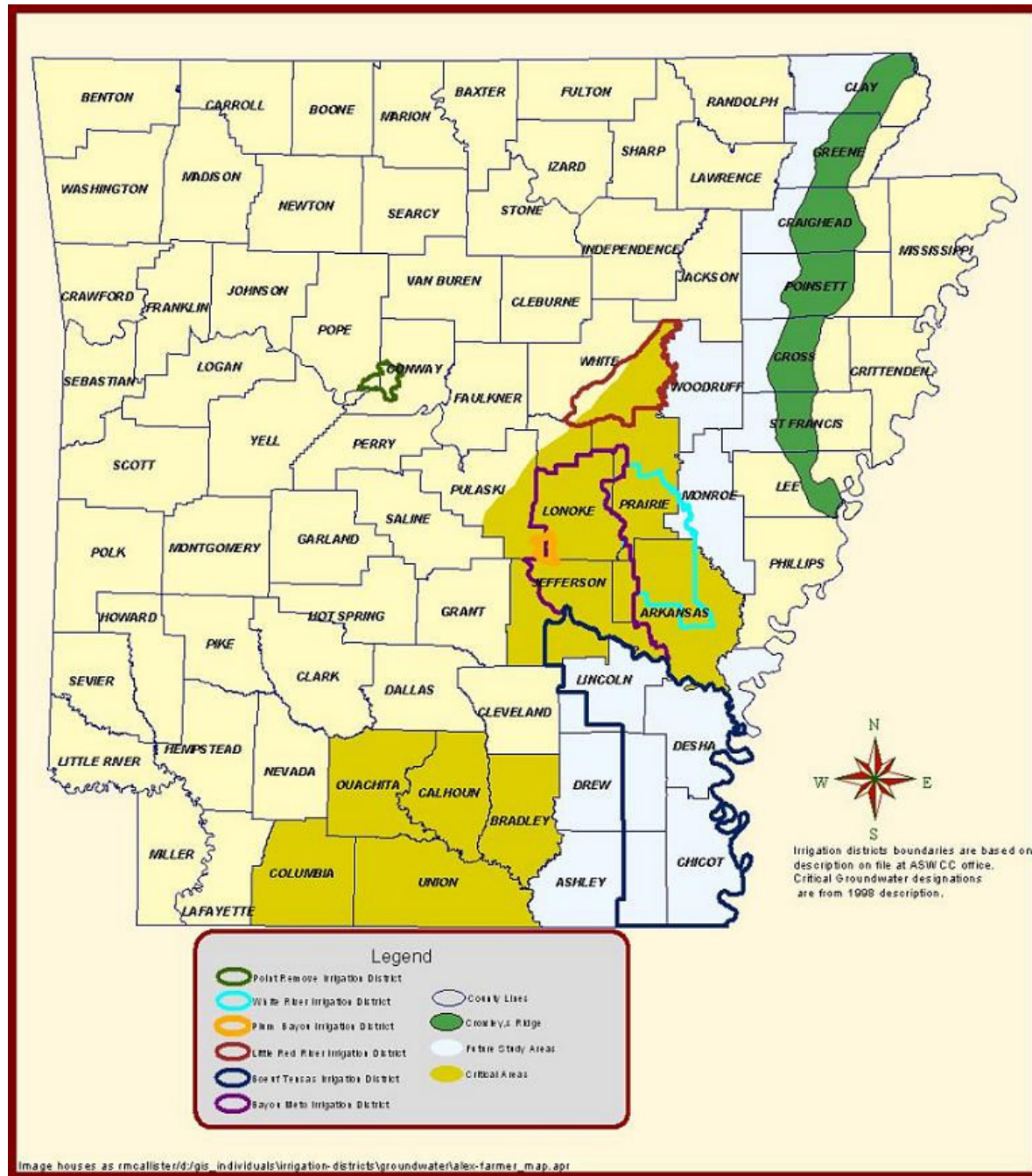


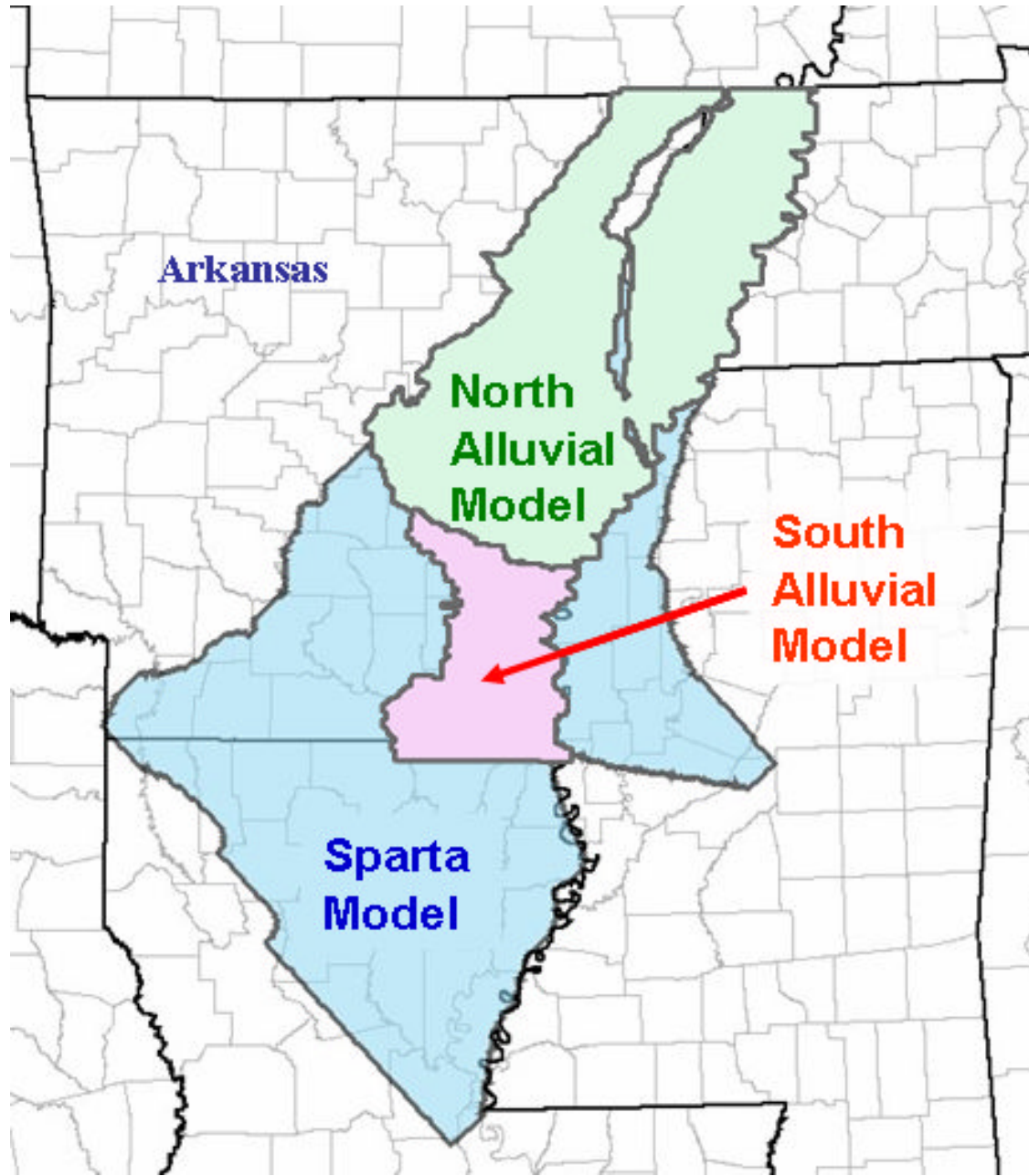
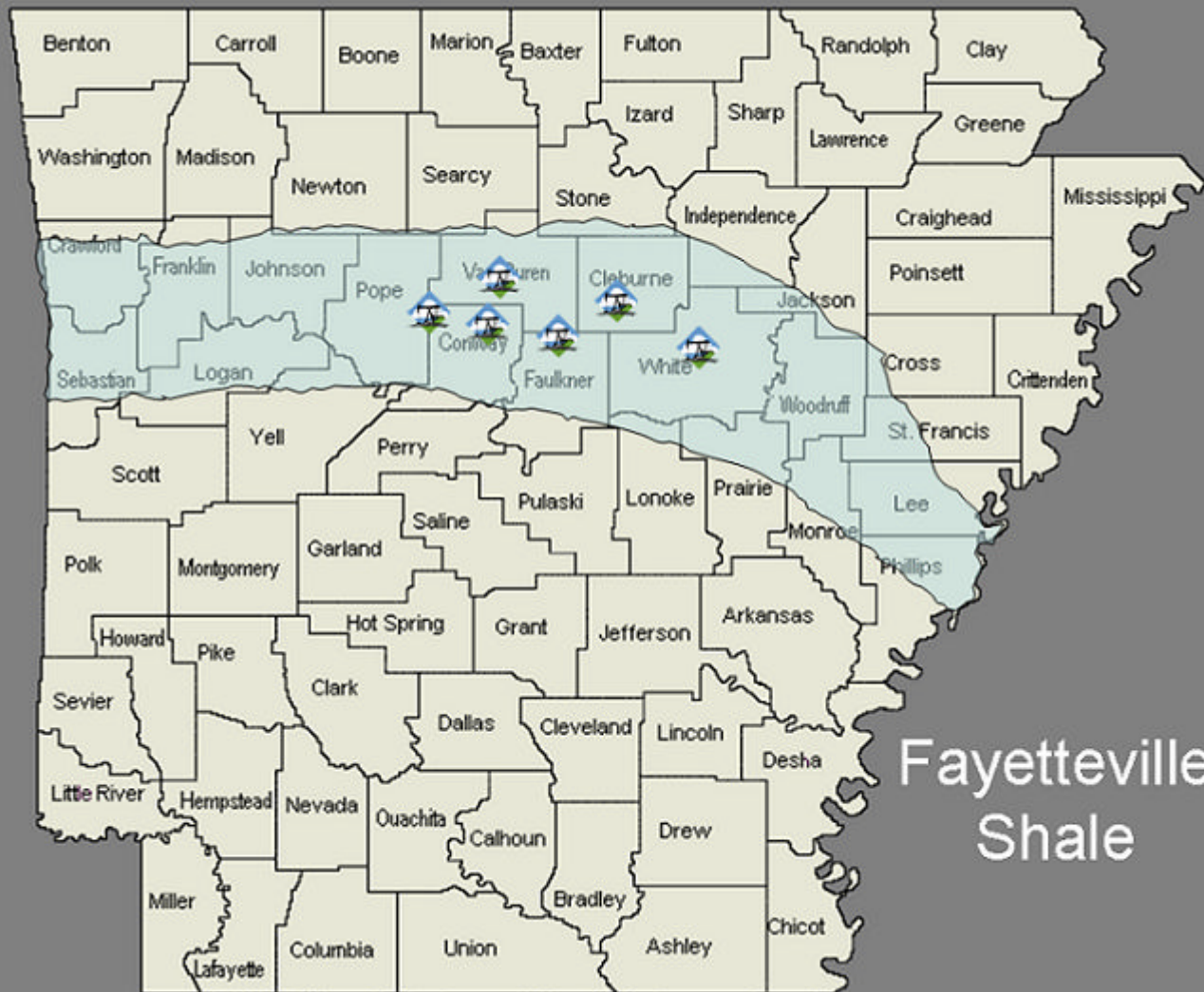


Image houses as rmcaster/d/gis\_individuals/irrigation-districts/groundwater/alex-farmer\_map.apr









Fayetteville  
Shale



**The End**