





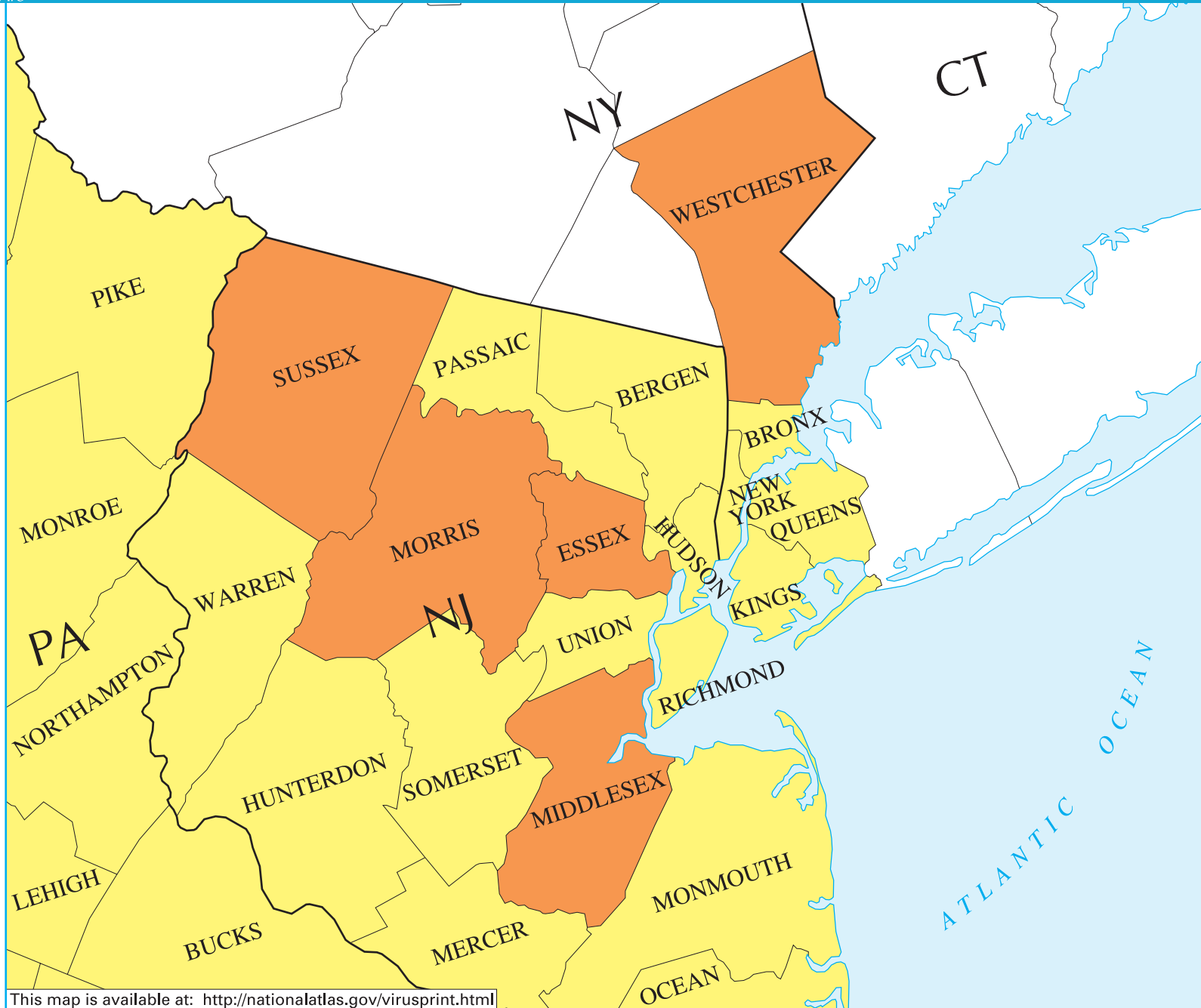


## Sentinel Flock Surveillance: Cumulative Report

Data from reports made  
between 1 JAN 00 and 8 DEC 00.

-  Any Positive
-  Test Sample Submitted
-  No Reports
-  Not Participating

These county and county equivalent data show the results of tests on blood samples from sentinel chickens, provided by local health officials. Sentinel chickens are birds placed in cages that are exposed to mosquitoes in the area. Chickens that are bitten by infected mosquitoes develop antibodies, but are not otherwise affected by the virus. Note that the map includes all areas of positive (confirmed or probable) West Nile virus results, but not necessarily all areas with submitted samples or areas with no reports.



Disclaimer: These data are provisional and may be revised or adjusted in the future.

This map is available at: <http://nationalatlas.gov/virusprint.html>