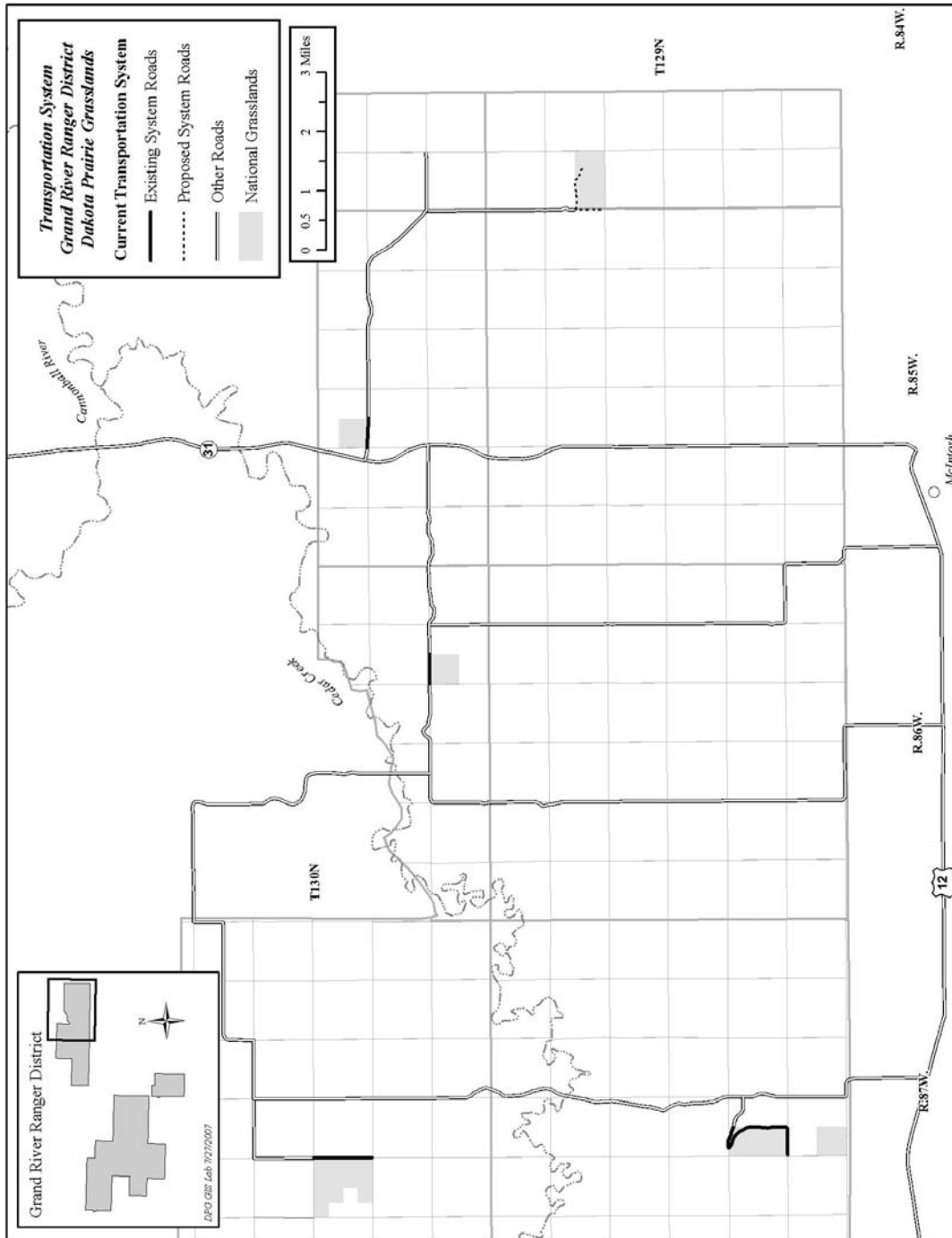
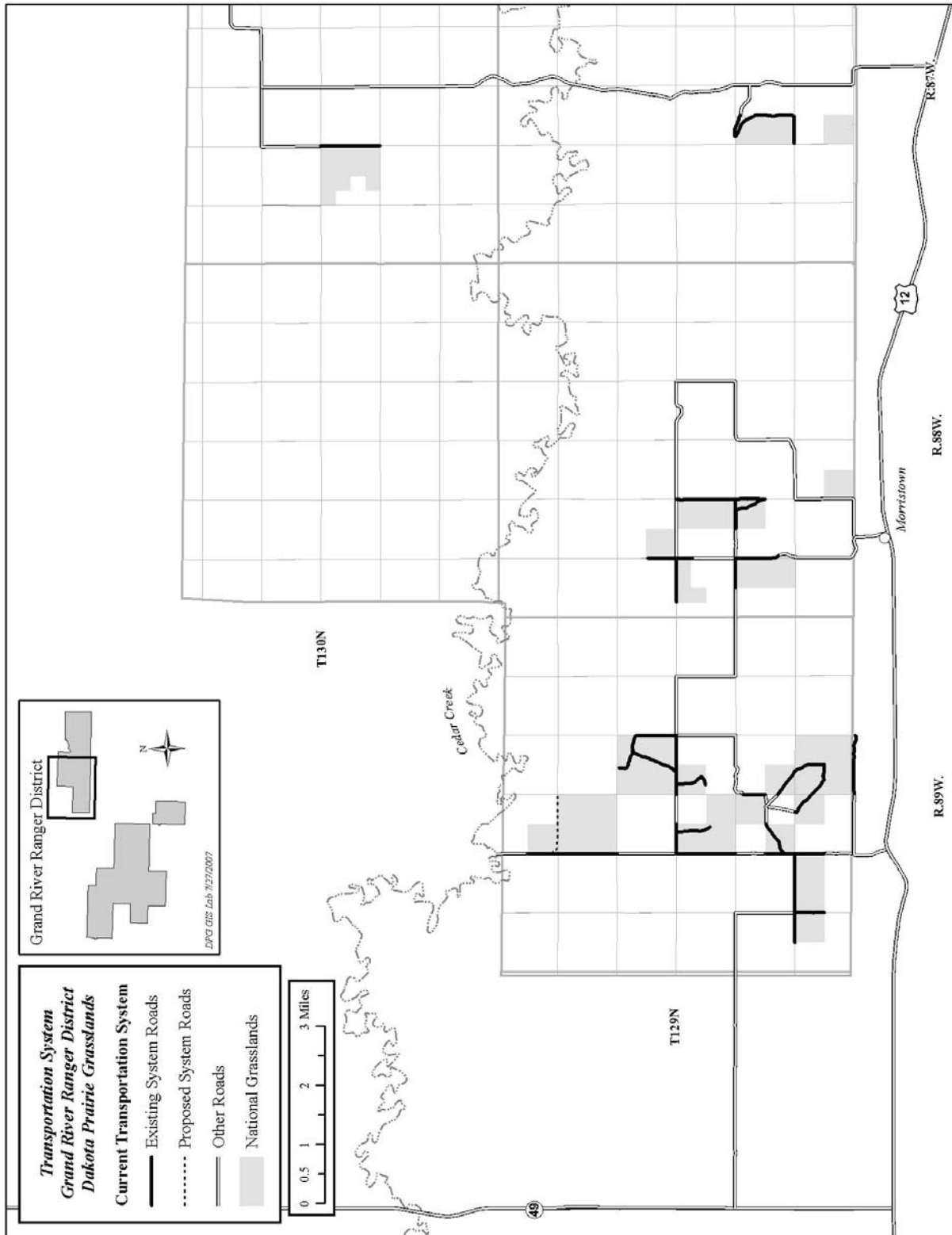


Map Appendix

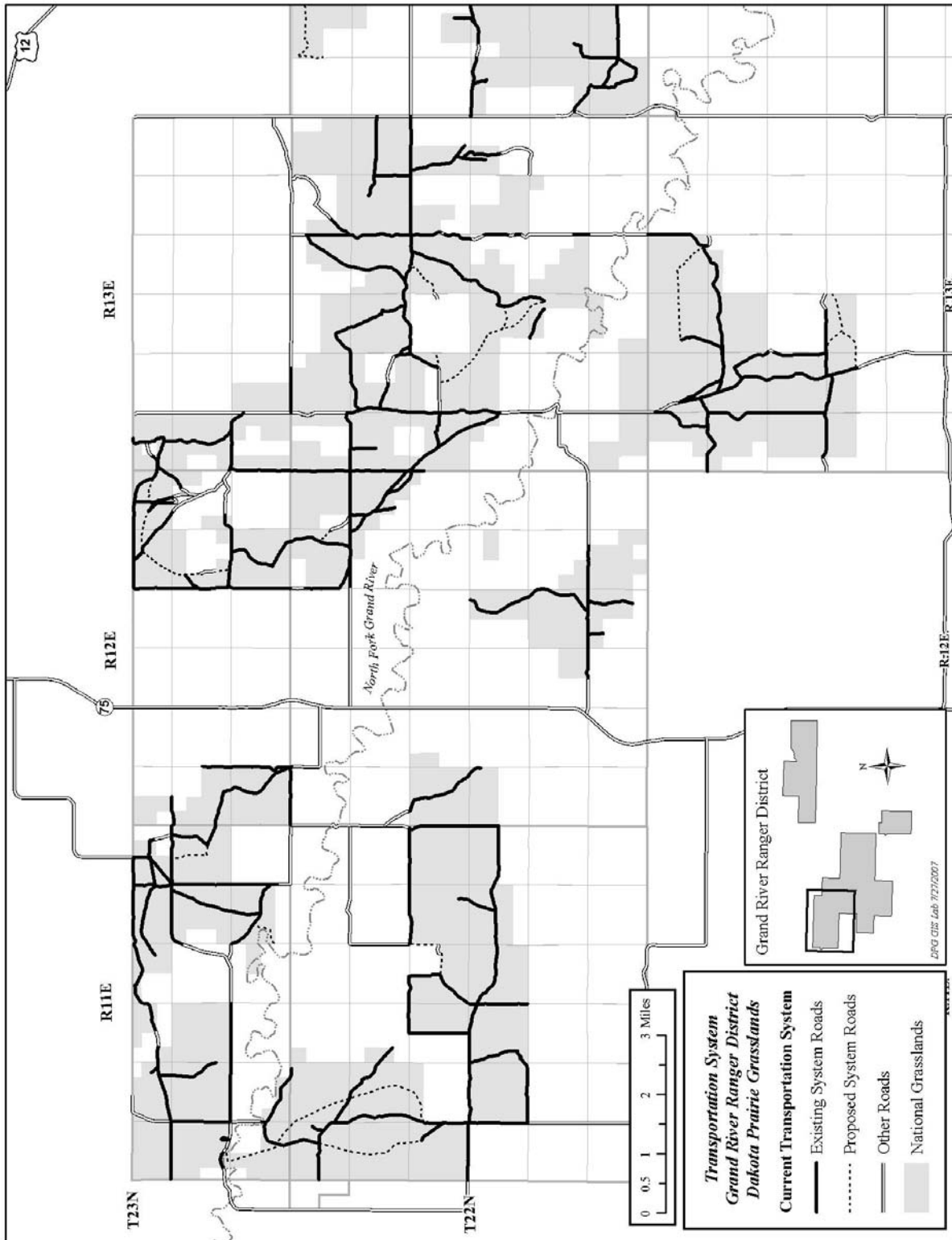
No Action – East Cedar River



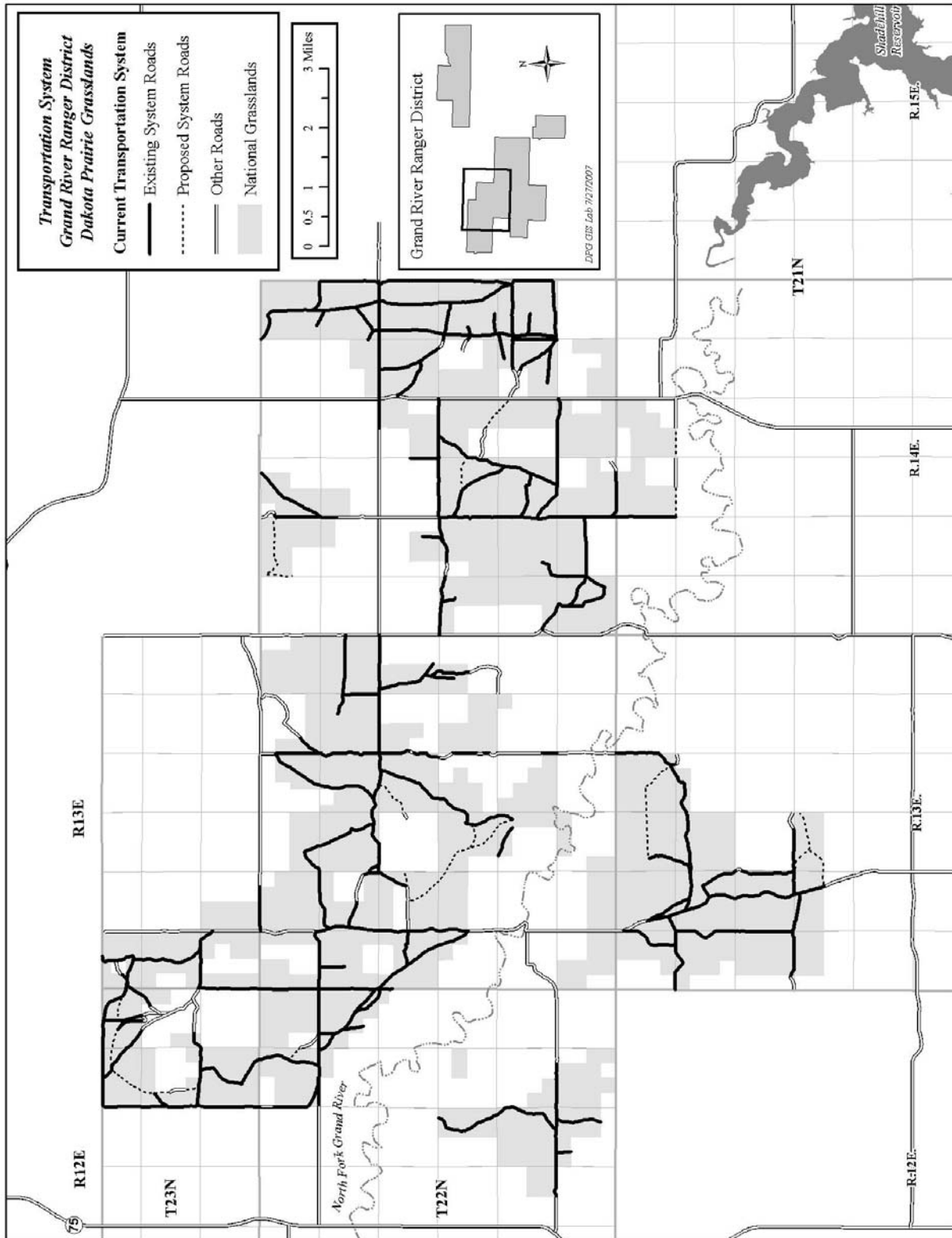
No Action – West Cedar River



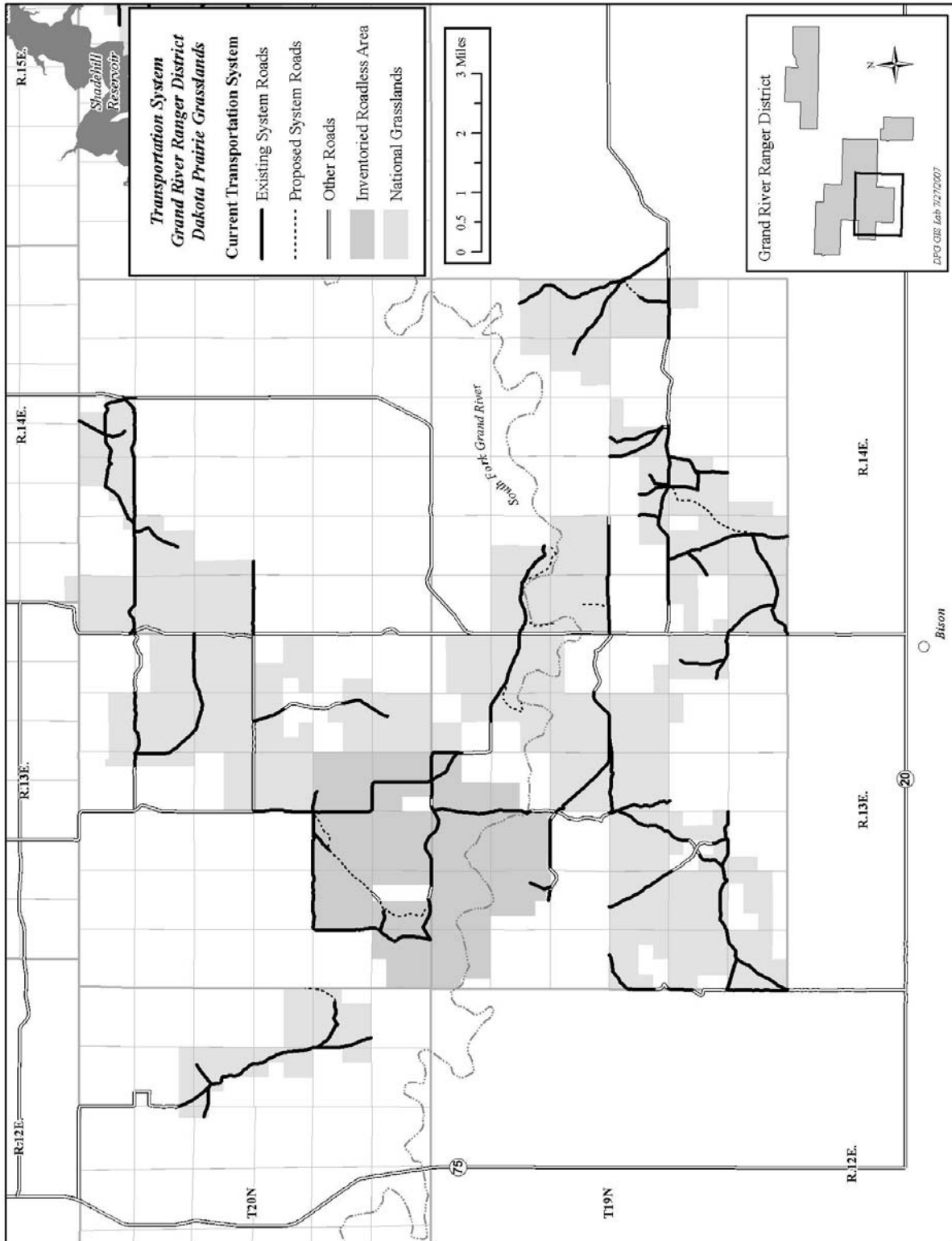
No Action – Grand River – Pastures 1-2



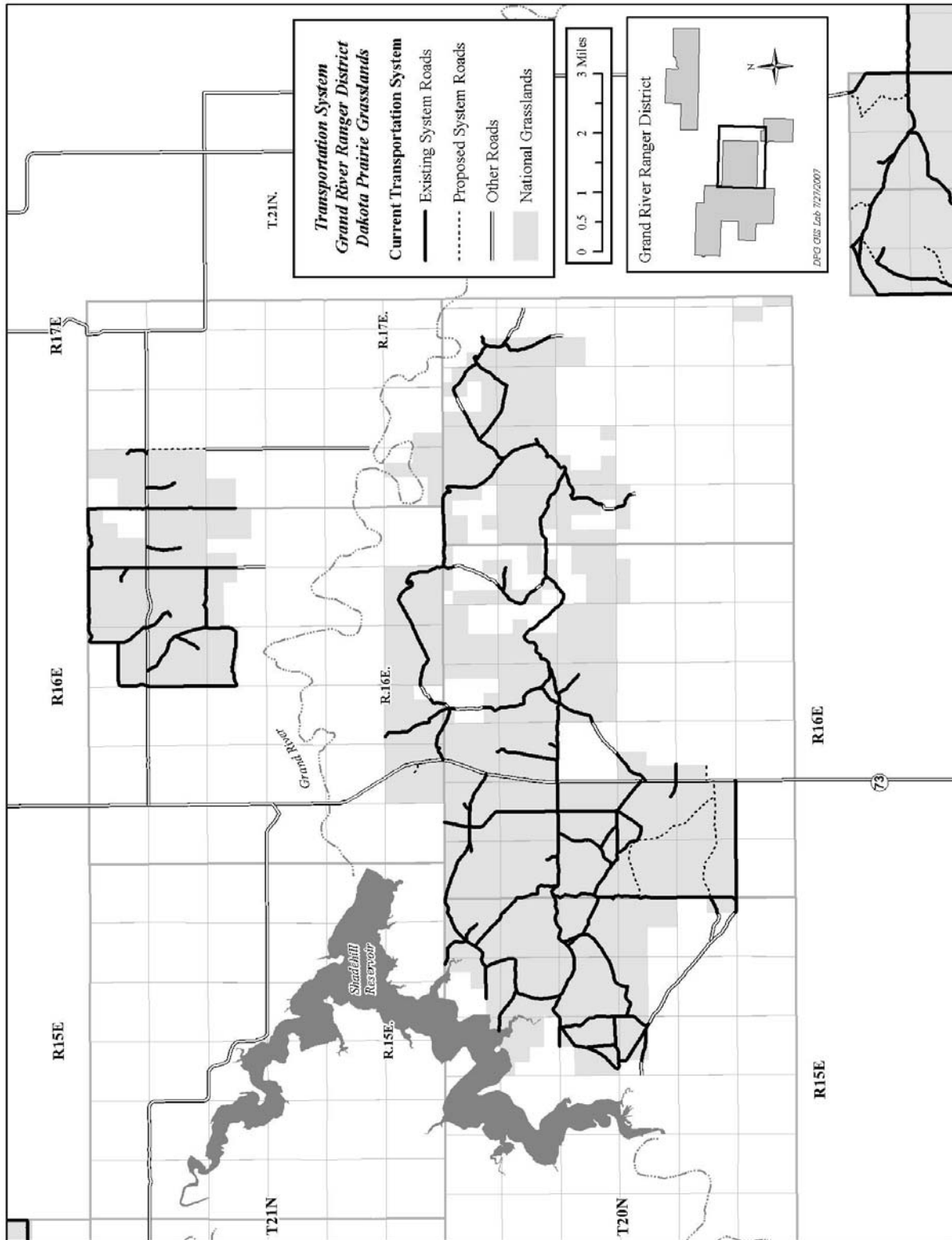
No Action – Grand River – Pastures 3-5



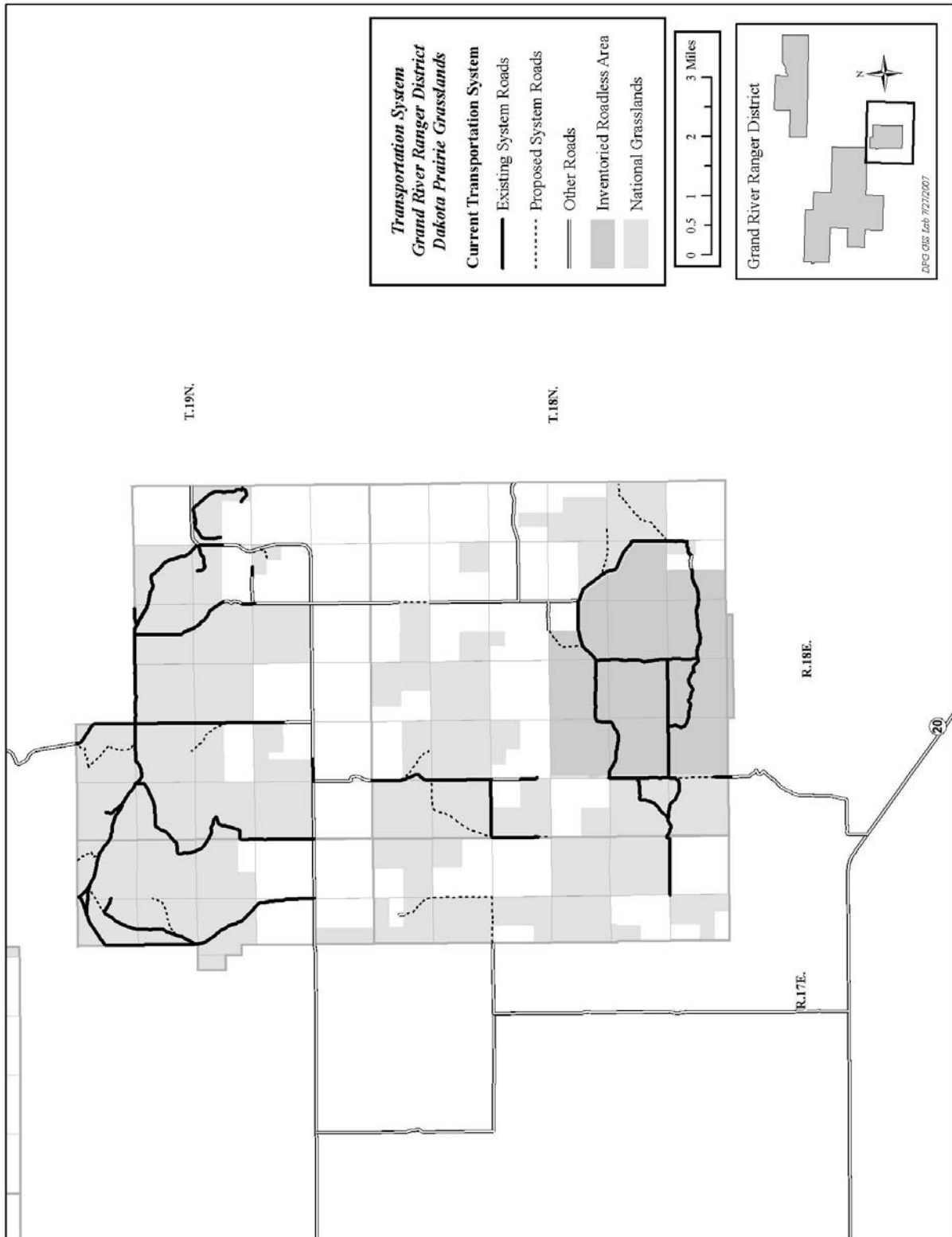
No Action – Grand River – Pasture 6



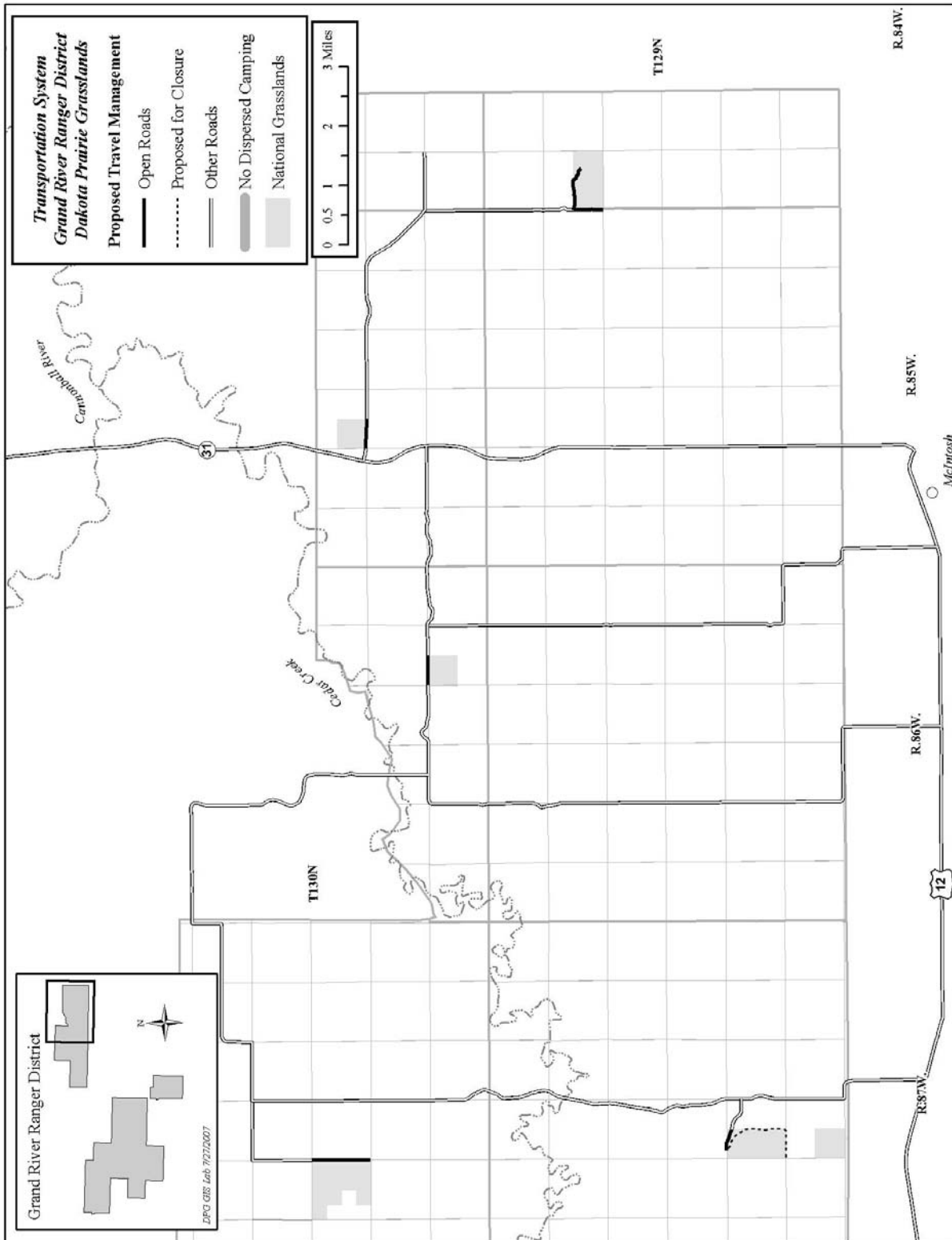
No Action – Grand River – Pastures 7-9



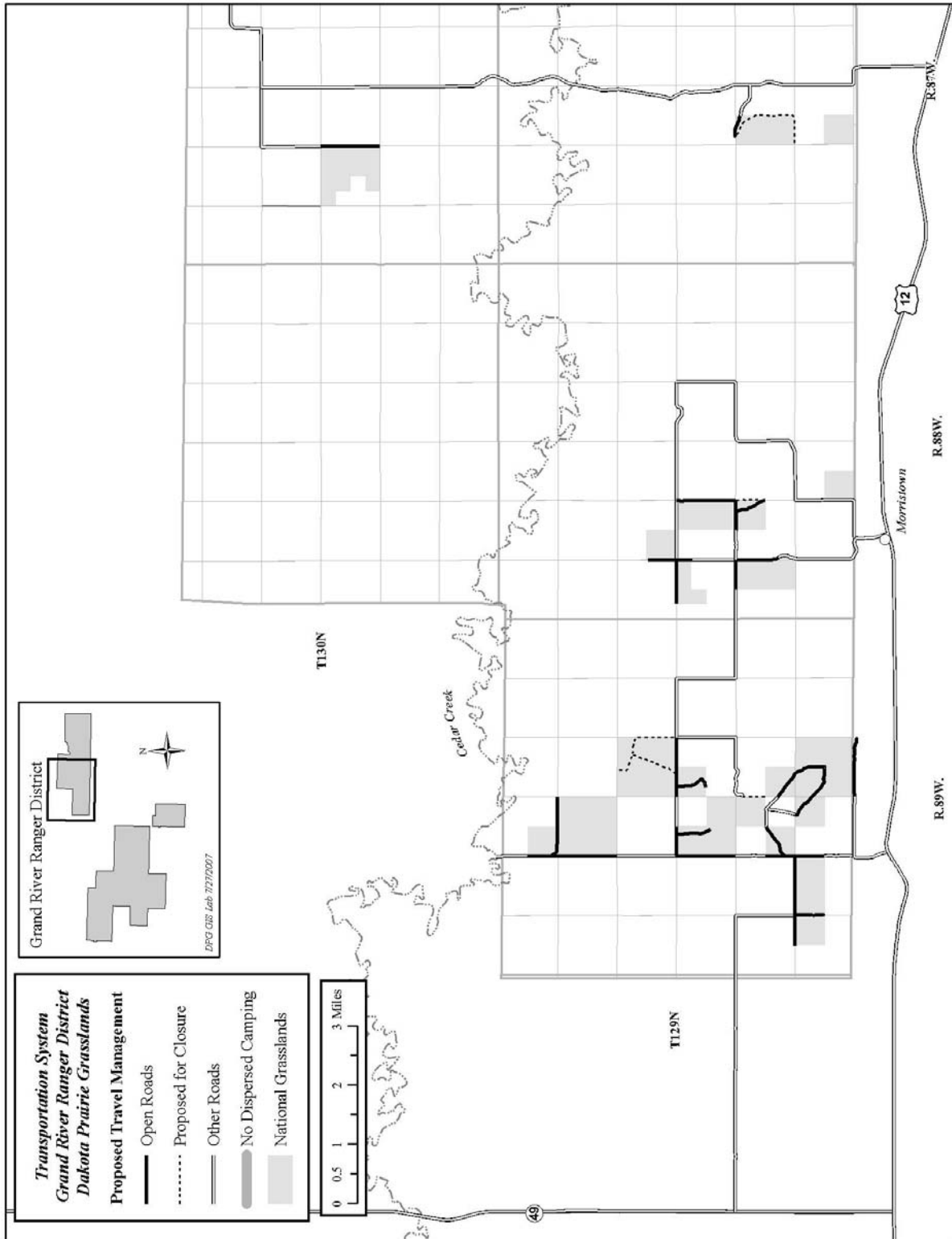
No Action – Grand River – Corson



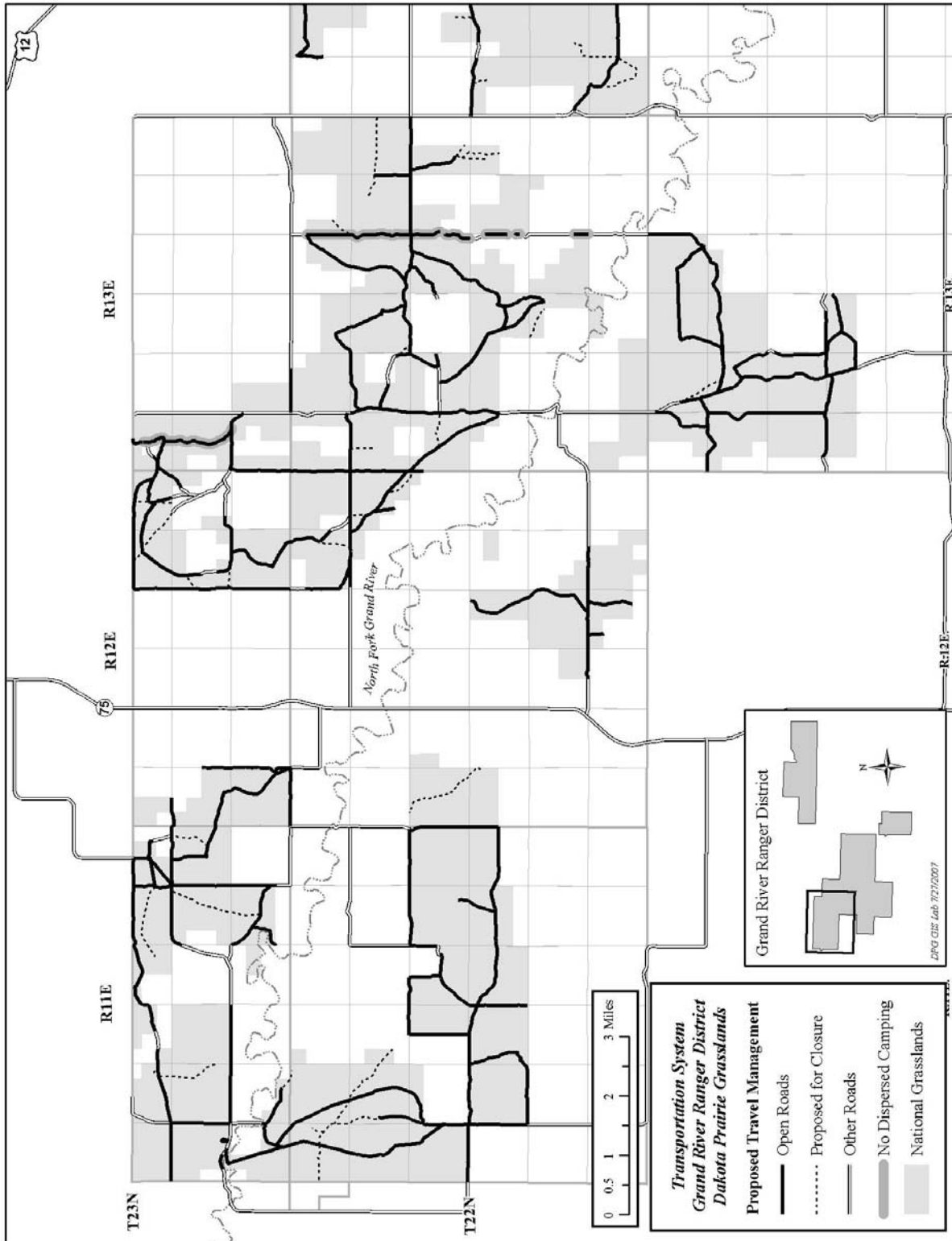
Proposed Action – East Cedar River



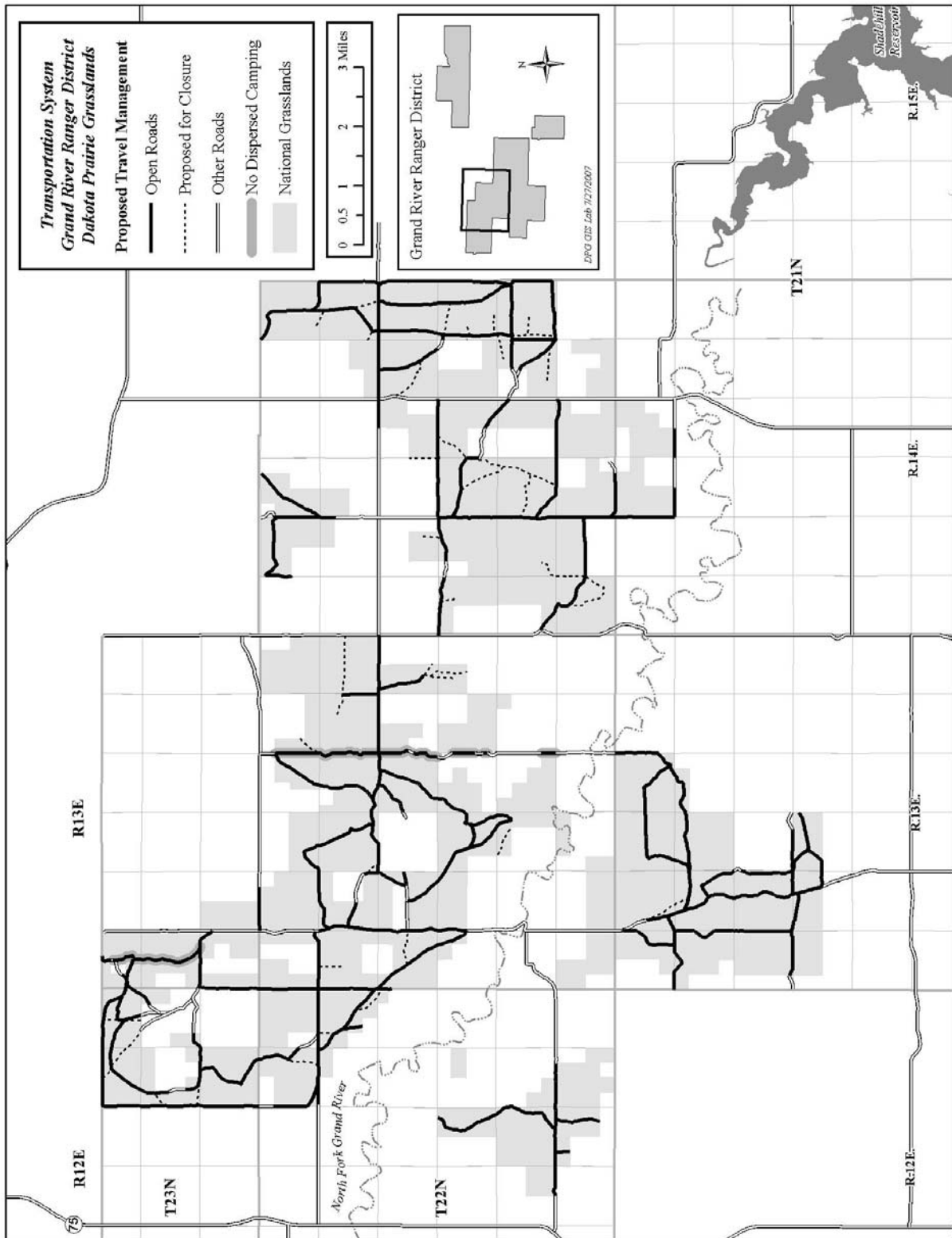
Proposed Action – West Cedar River



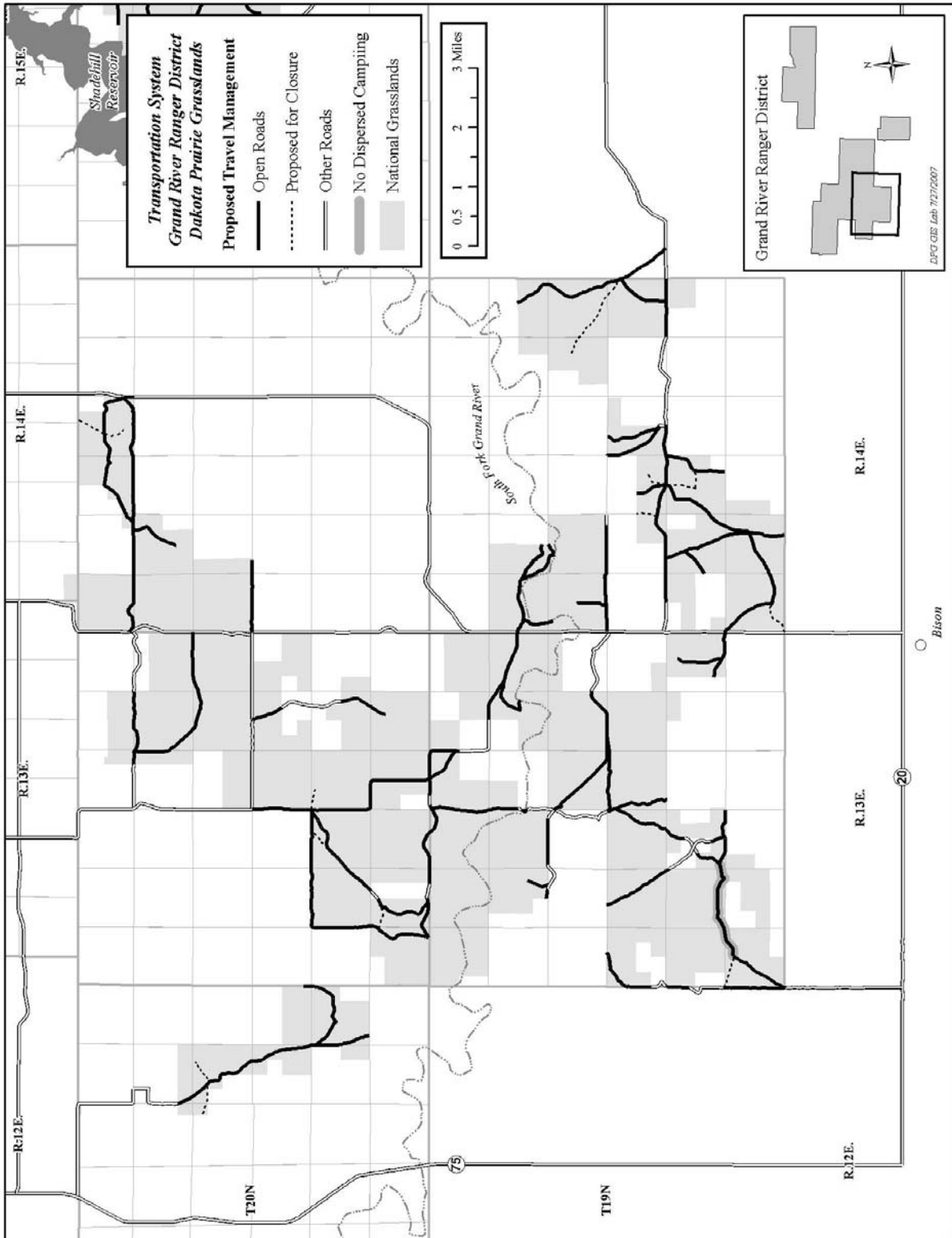
Proposed Action – Grand River – Pastures 1-2



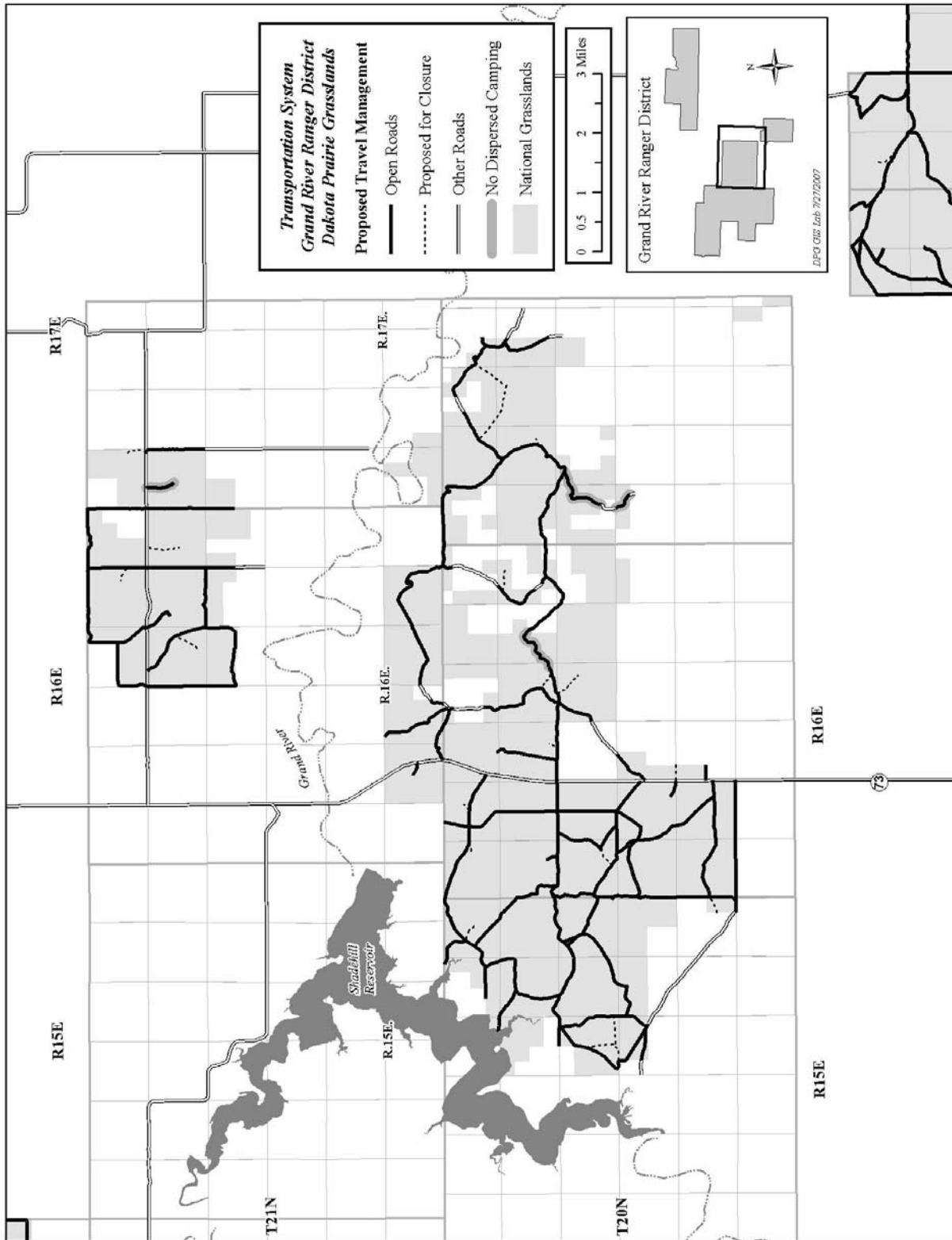
Proposed Action – Grand River – Pastures 3-5



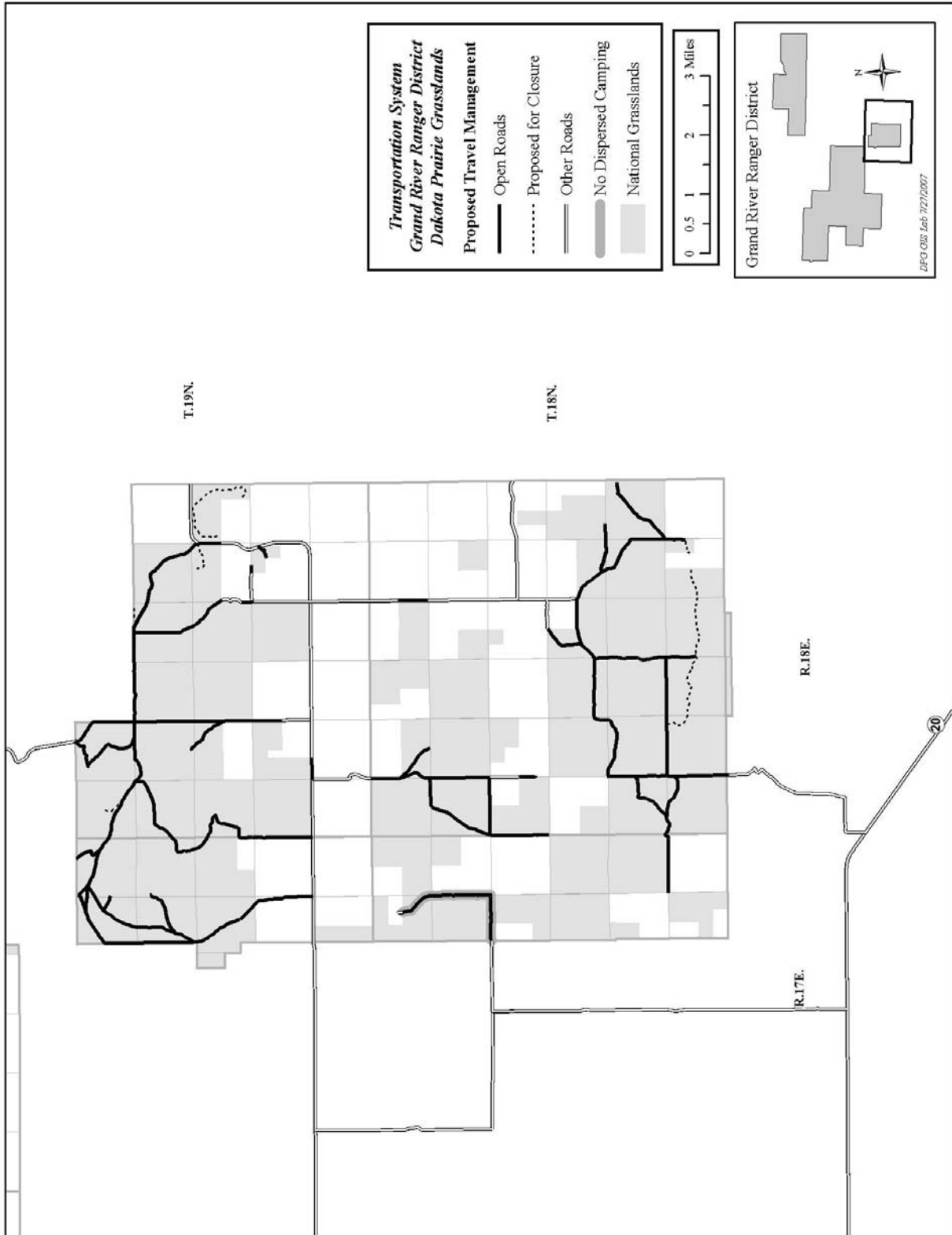
Proposed Action – Grand River – Pasture 6



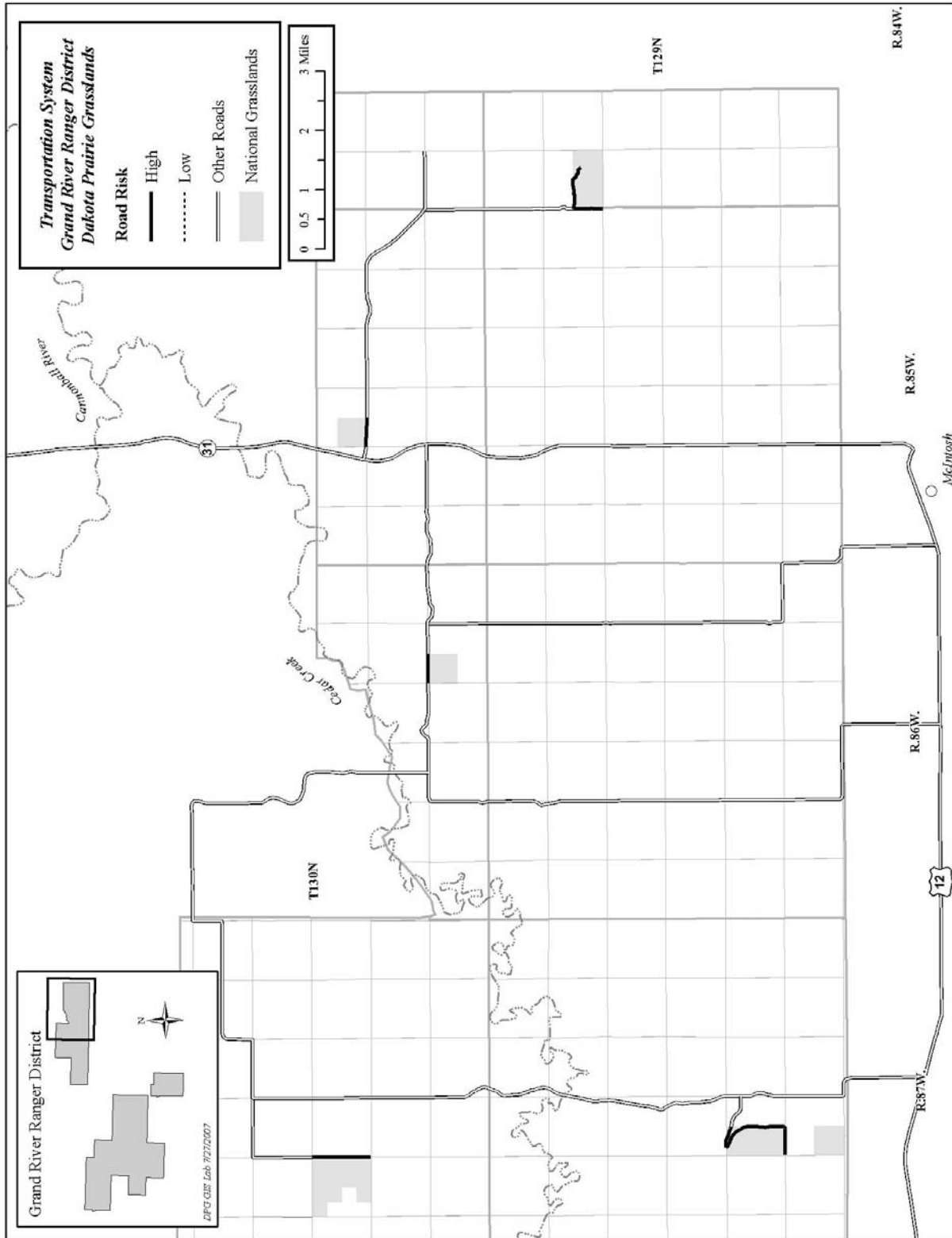
Proposed Action – Grand River – Pastures 7-9



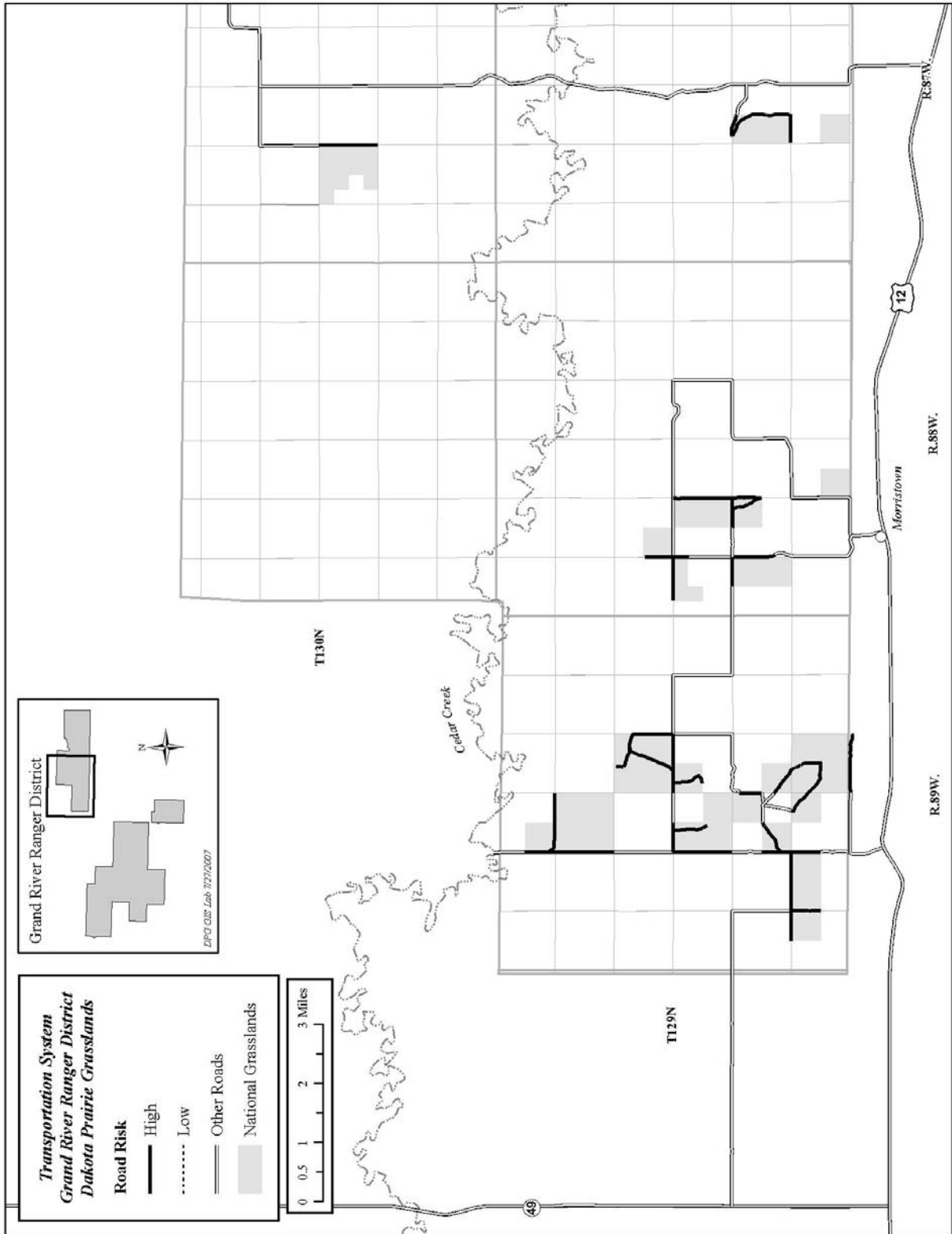
Proposed Action – Grand River – Corson



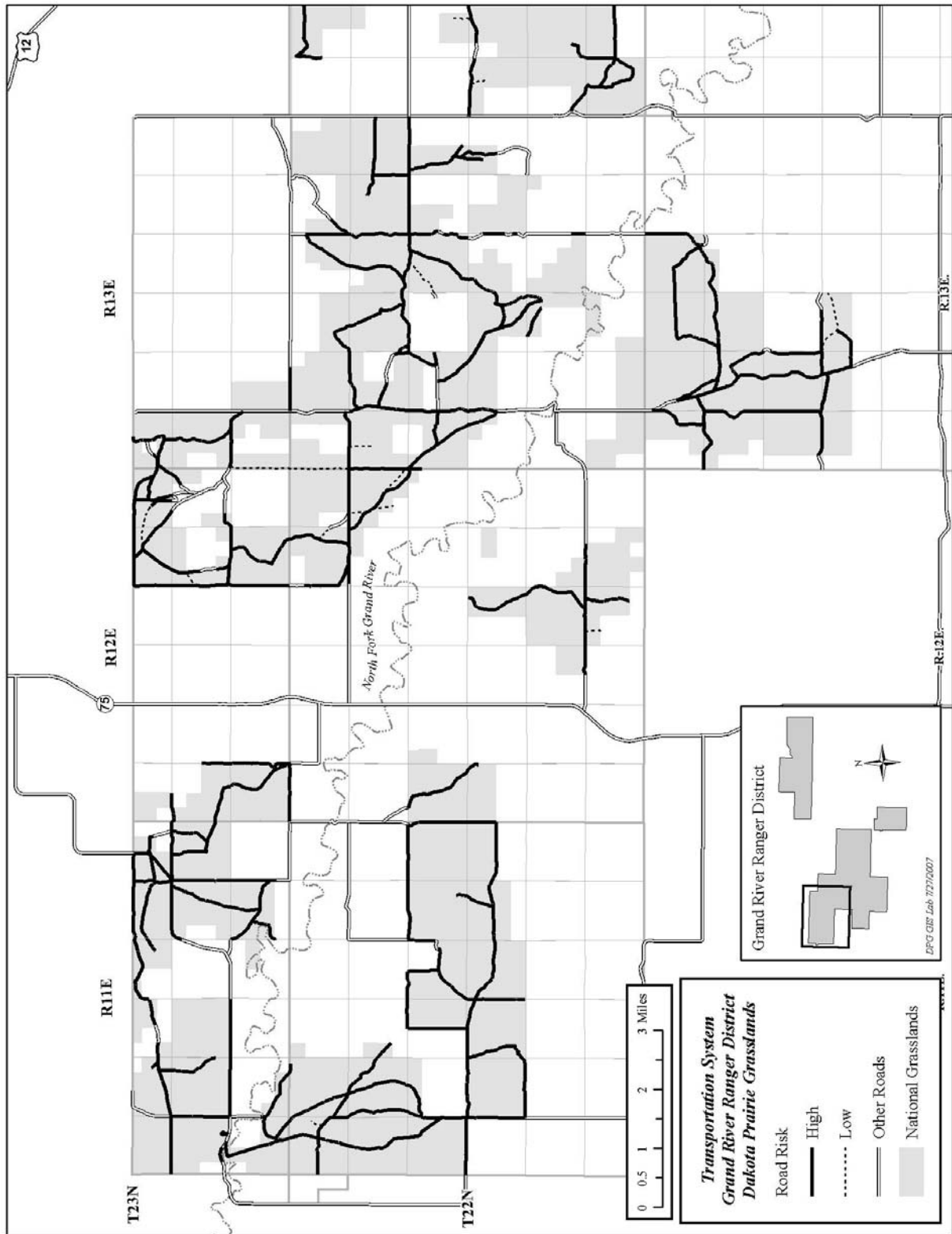
Resource Risk – East Cedar River



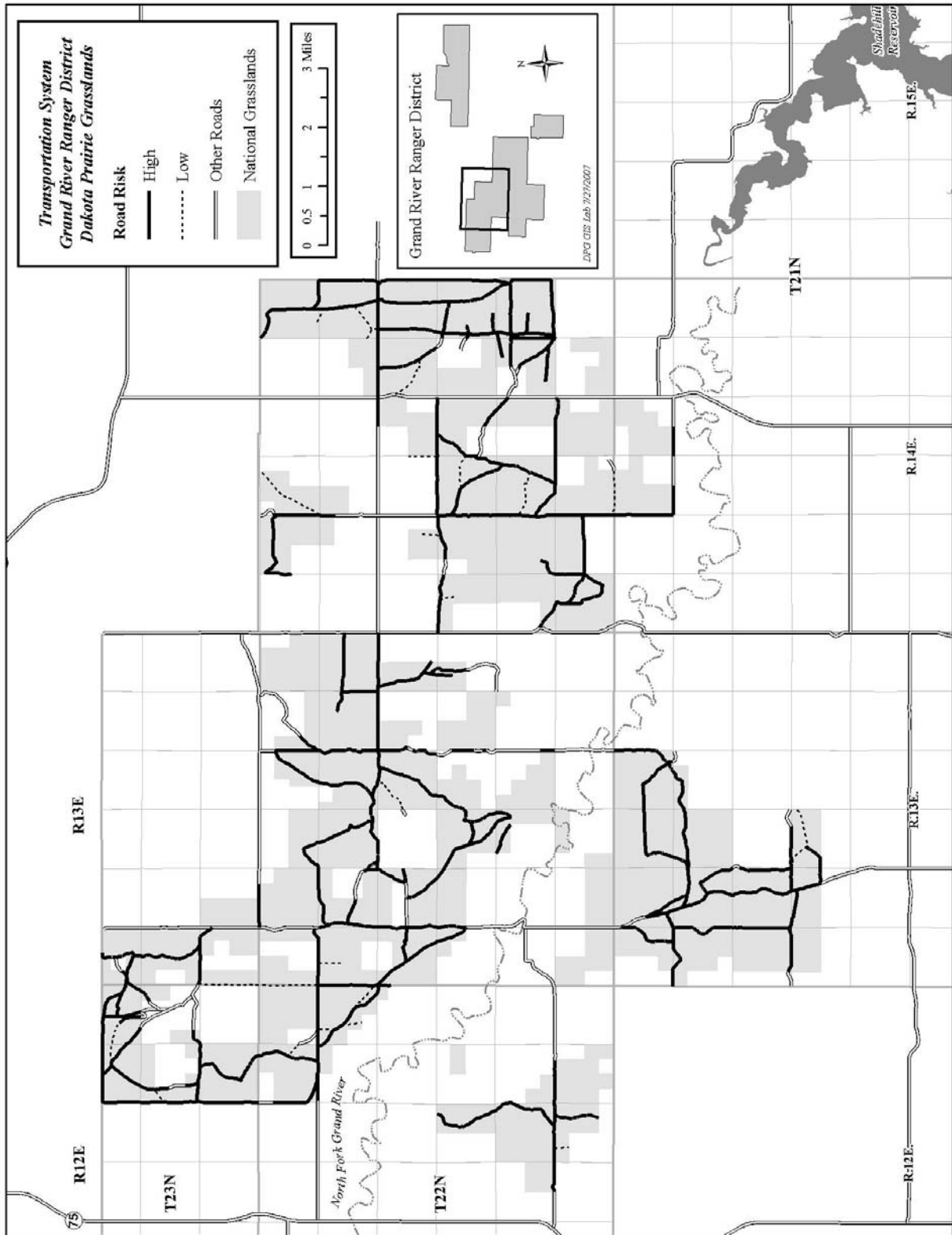
Resource Risk – West Cedar River



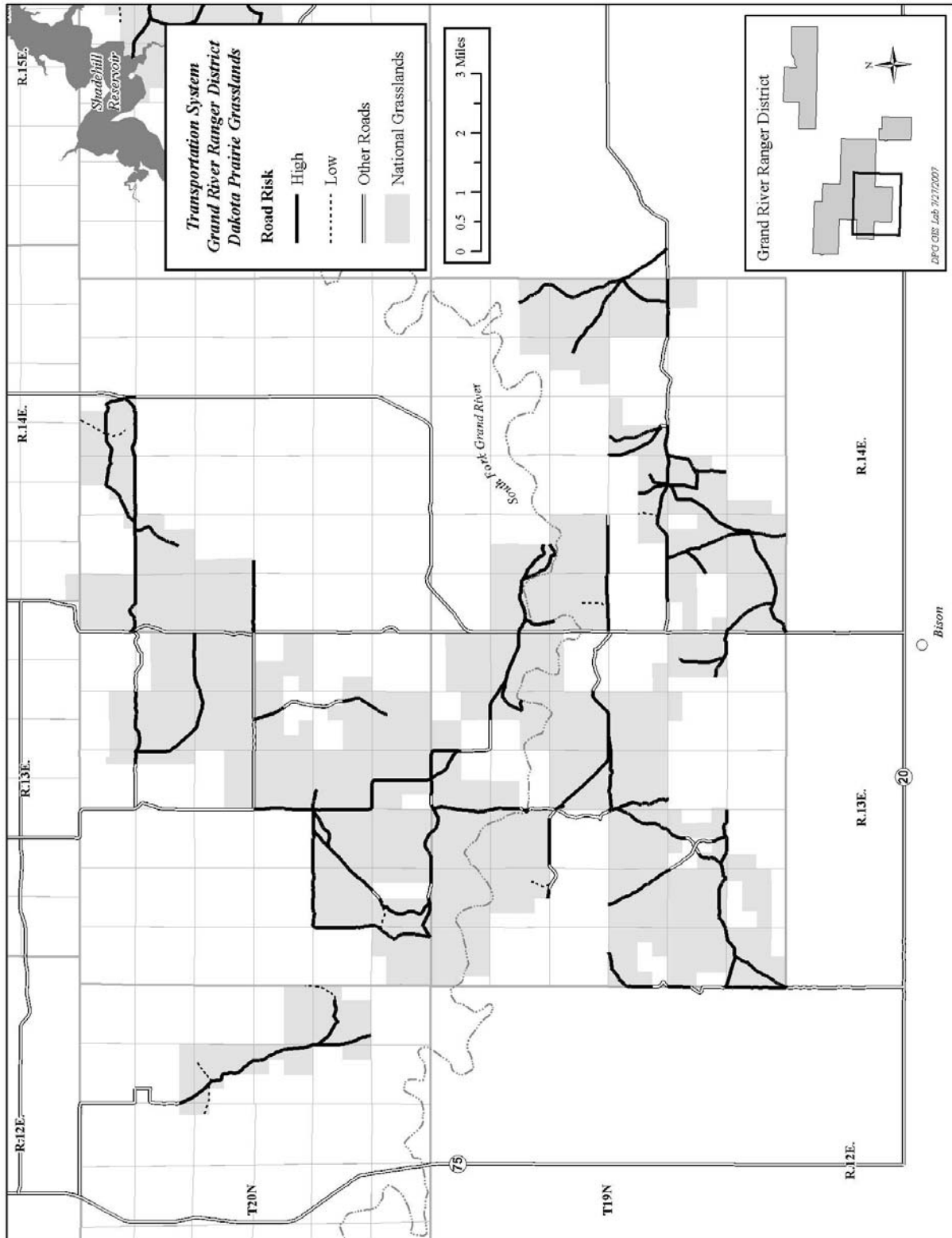
Resource Risk – Grand River – Pastures 1-2



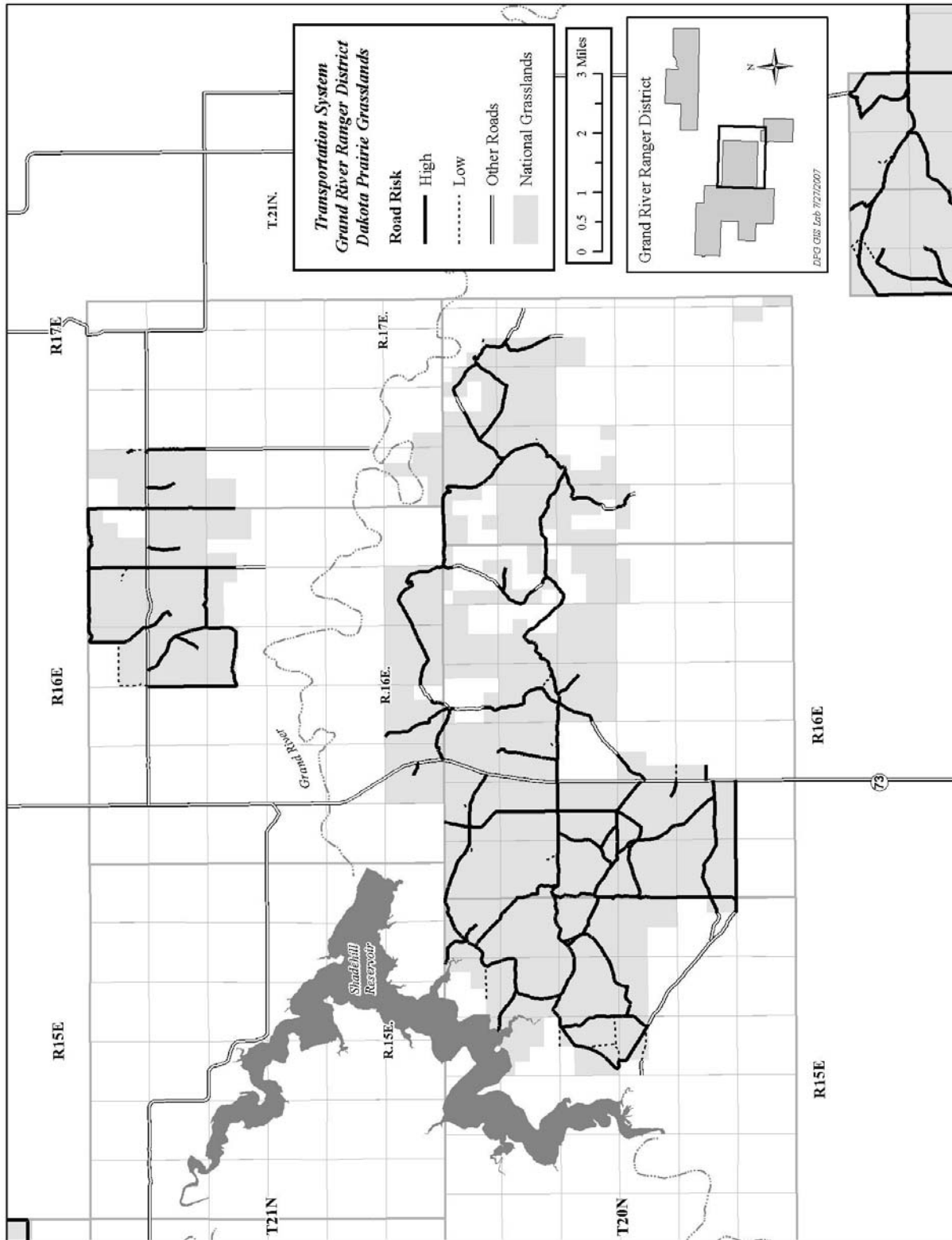
Resource Risk – Grand River – Pastures 3-5



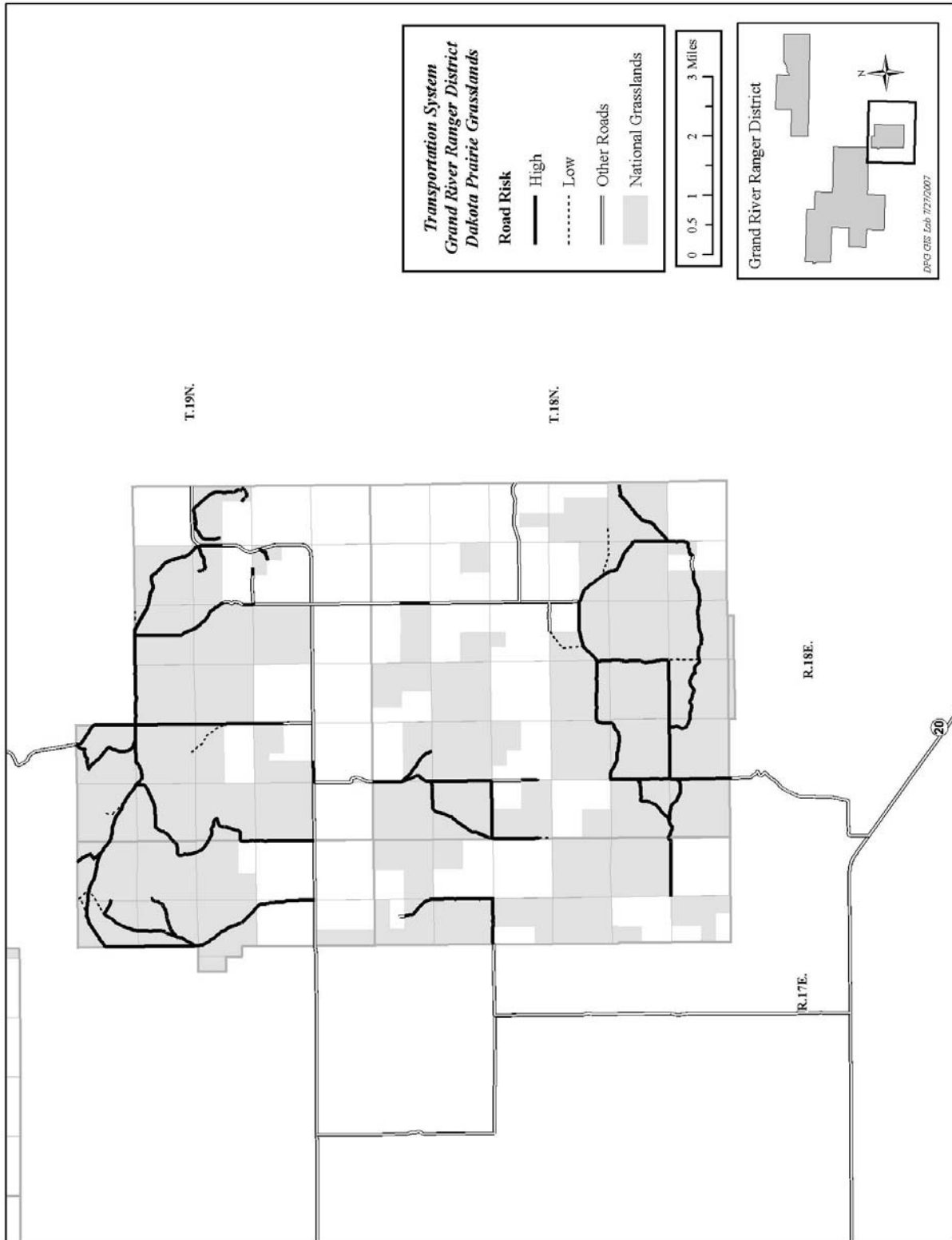
Resource Risk – Grand River – Pasture 6



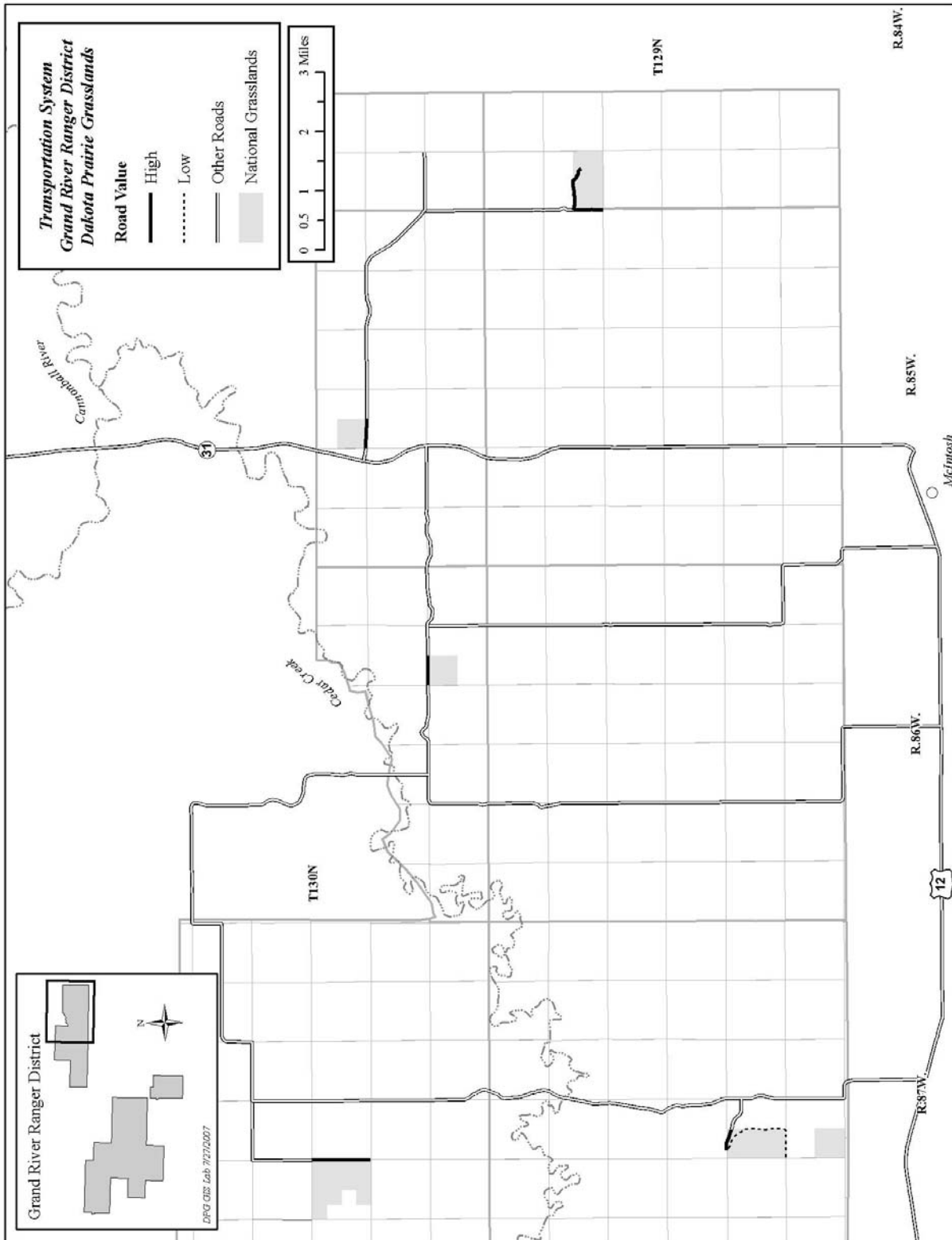
Resource Risk – Grand River – Pastures 7-9



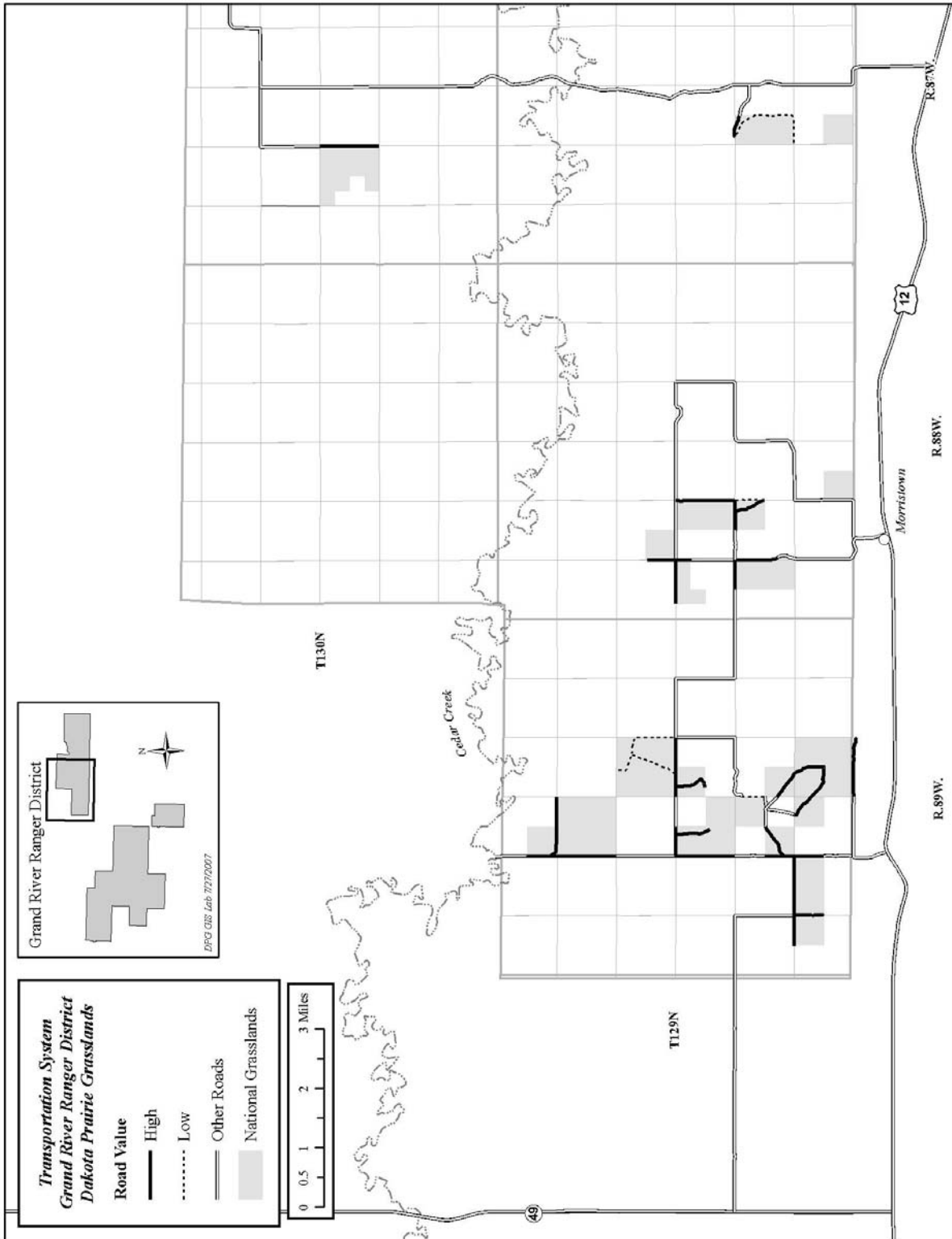
Resource Risk – Grand River – Corson



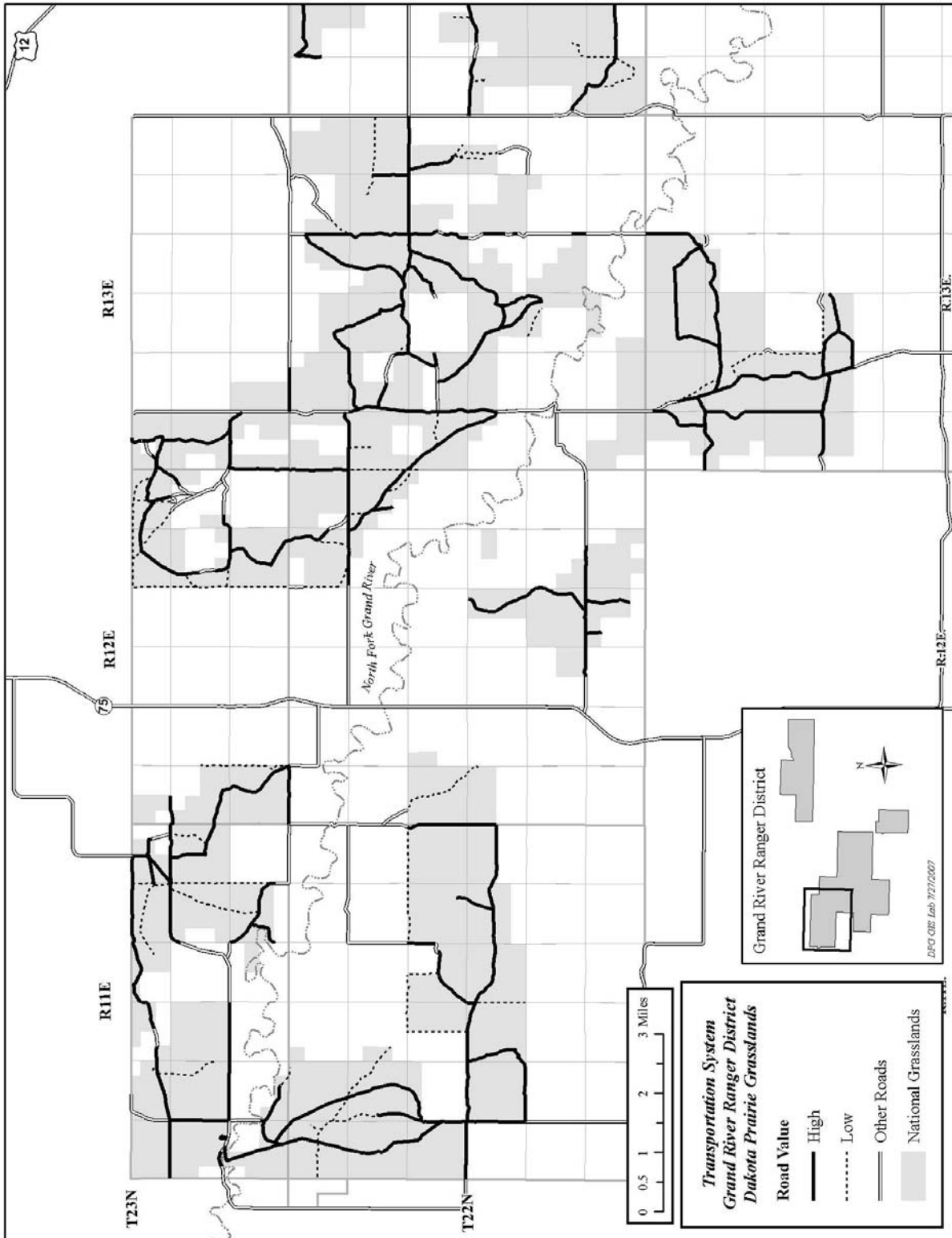
Road Value – East Cedar River



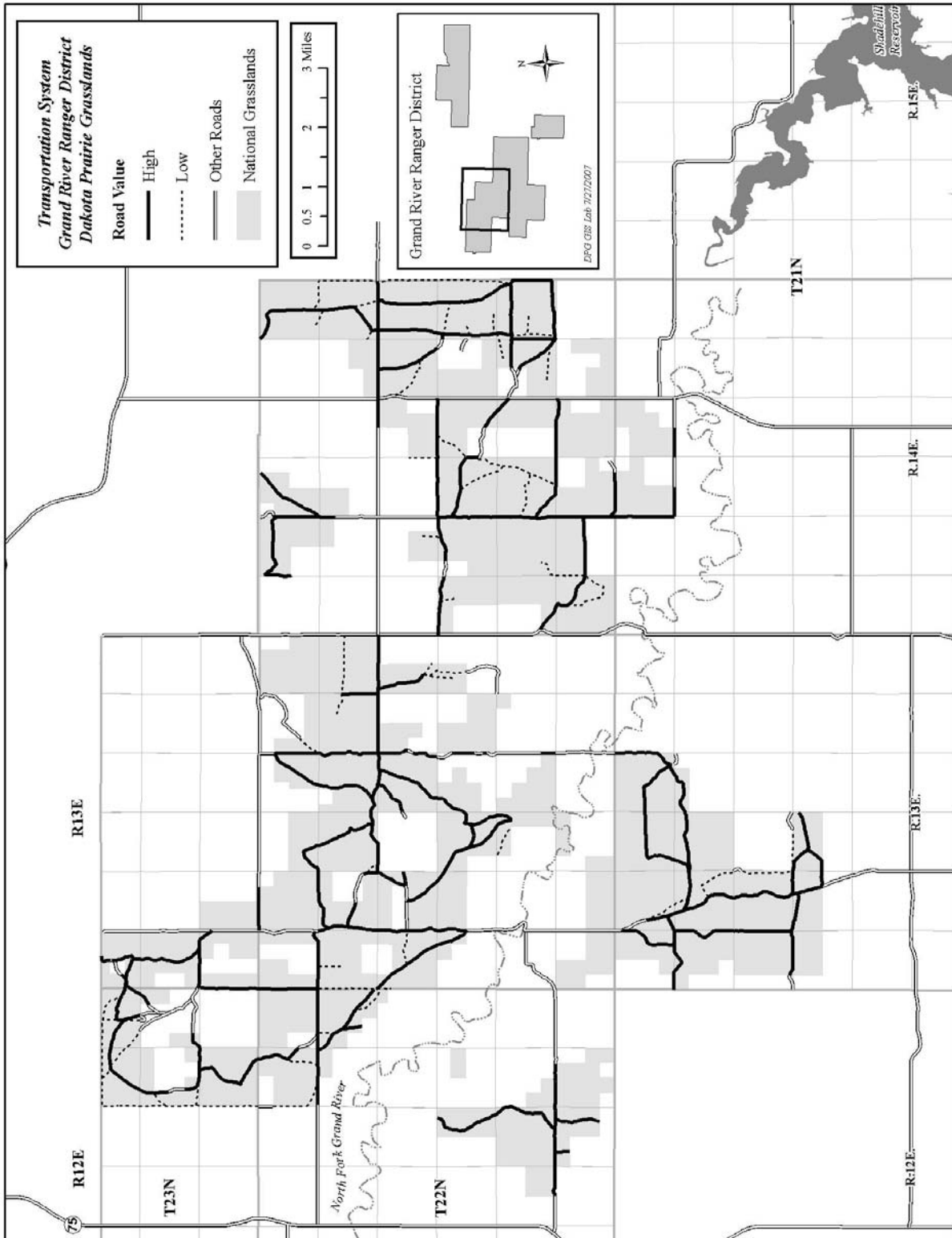
Road Value – West Cedar River



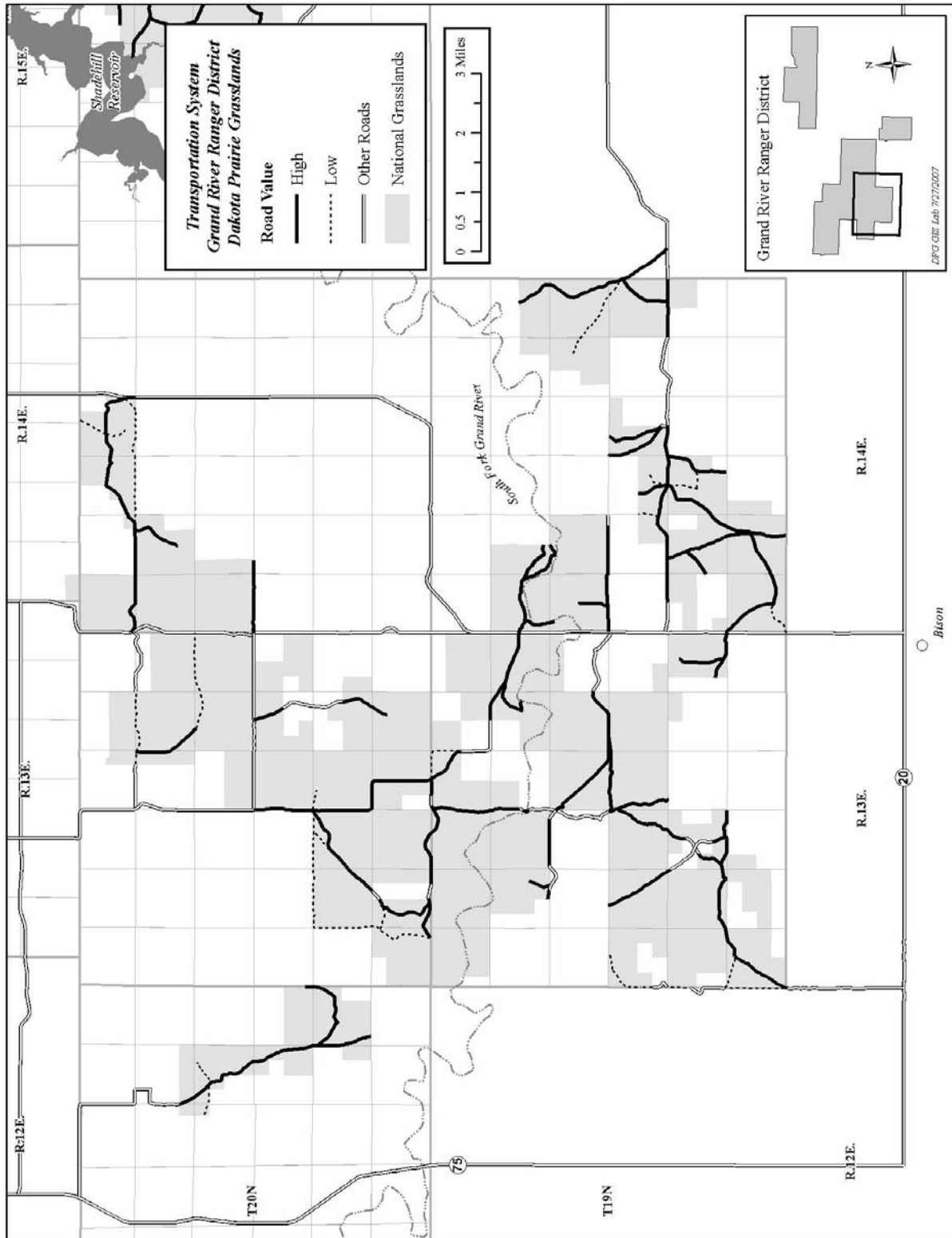
Road Value – Grand River – Pastures 1-2



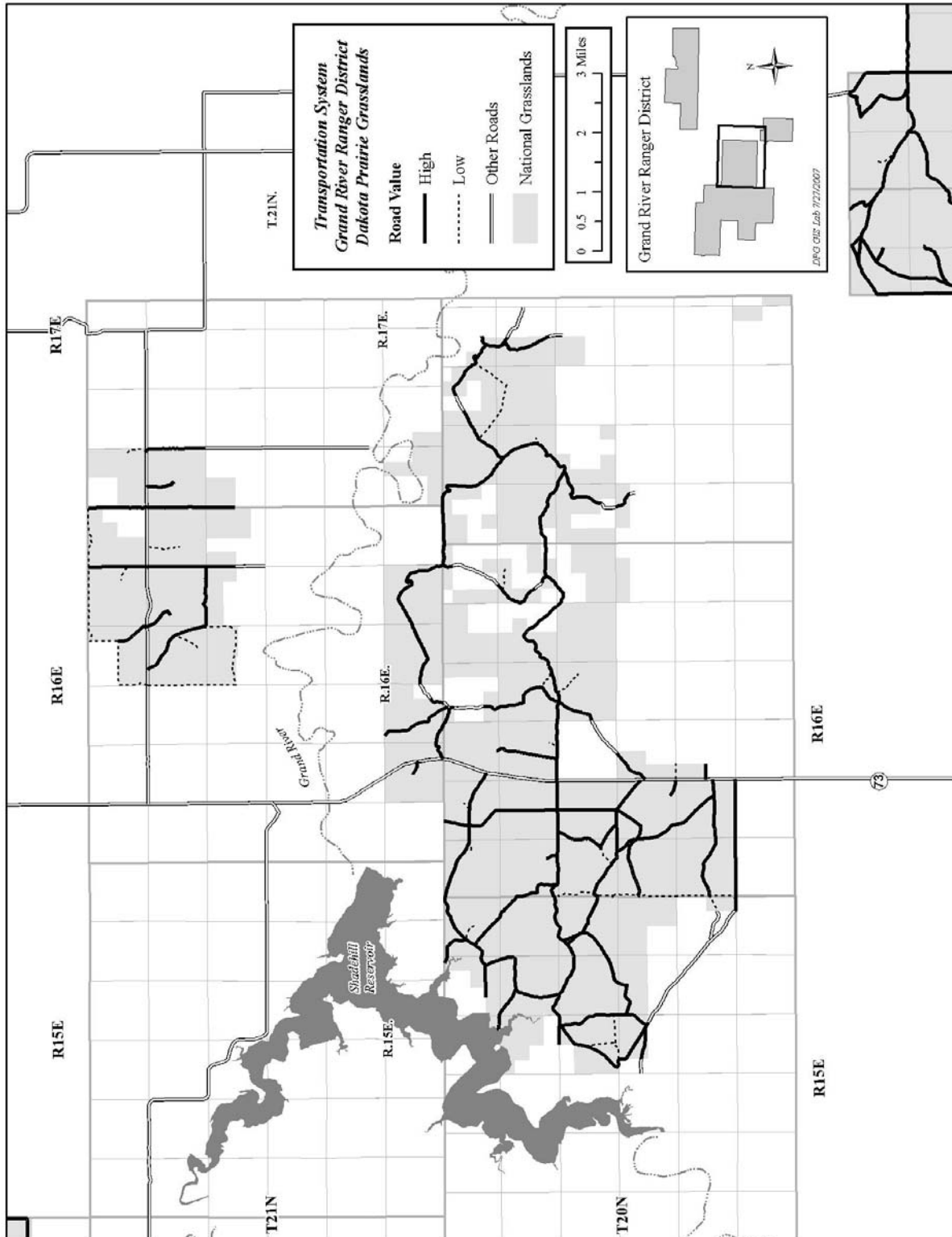
Road Value – Grand River – Pastures 3-5



Road Value – Grand River – Pasture 6



Road Value – Grand River – Pastures 7-9



Road Value – Grand River – Corson

