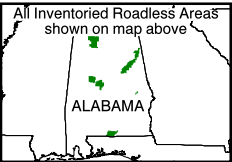
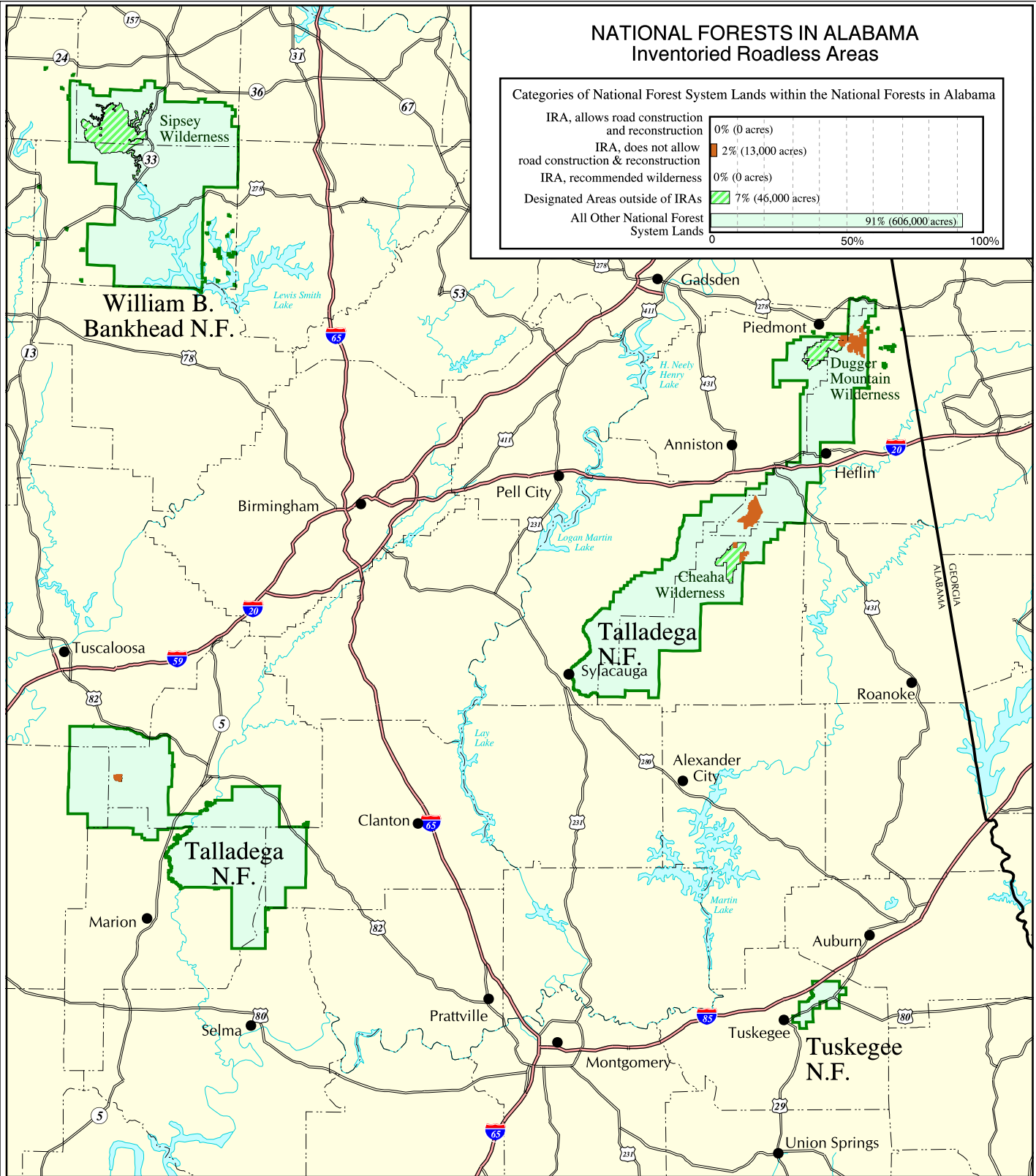


Alabama

NATIONAL FORESTS IN ALABAMA Inventoried Roadless Areas

Categories of National Forest System Lands within the National Forests in Alabama

IRA, allows road construction and reconstruction	0% (0 acres)
IRA, does not allow road construction & reconstruction	2% (13,000 acres)
IRA, recommended wilderness	0% (0 acres)
Designated Areas outside of IRAs	7% (46,000 acres)
All Other National Forest System Lands	91% (606,000 acres)




The USDA Forest Service uses the most current and complete data available. GIS data and product accuracy may vary. Using GIS products for purposes other than those for which they were intended may yield inaccurate or misleading results. The USDA Forest Service reserves the right to correct, update, modify, or replace GIS products without notification.

September 15, 2000
Data Supplied by the National Forests in Alabama
Contact: National Forests in Alabama
2946 Chestnut Street
Montgomery, AL 36107-3010
(334) 832-4470



SCALE in MILES



- Inventoried Roadless Area where road construction or reconstruction is allowed
- Inventoried Roadless Area where road construction or reconstruction is not allowed
- Inventoried Roadless Area where road construction or reconstruction is not allowed, and the forest plan recommends as wilderness
- Designated Areas outside of Inventoried Roadless Areas
- National Forest System lands outside of Inventoried Roadless Areas - not all private land is shown on the map

- Interstate Highway
- Other Highways
- County boundaries

National Forests in Alabama