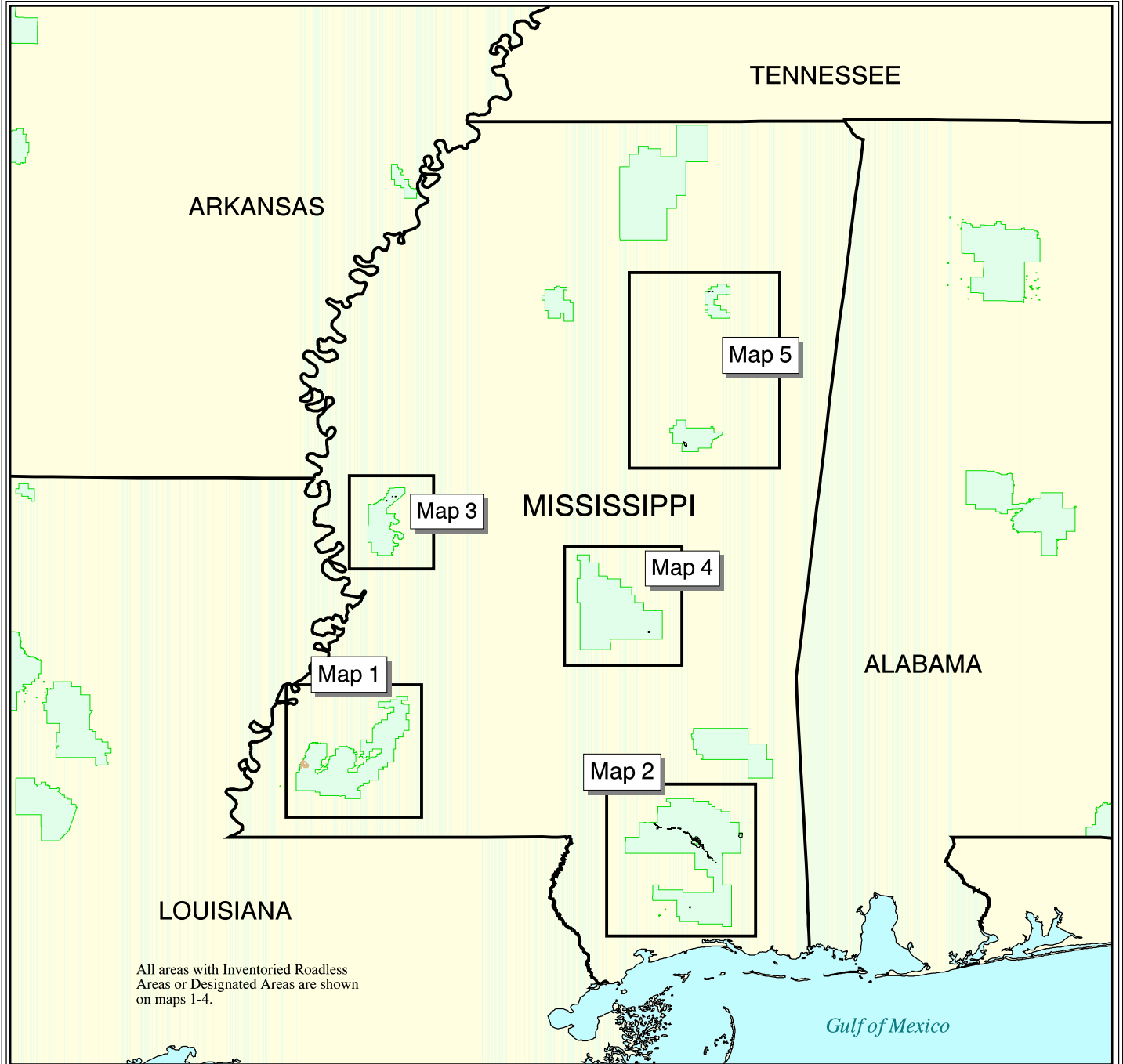


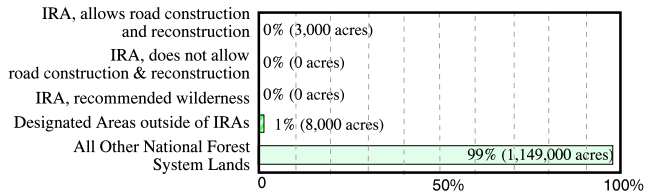
Mississippi



All areas with Inventoried Roadless Areas or Designated Areas are shown on maps 1-4.

NATIONAL FORESTS IN MISSISSIPPI Inventoried Roadless Areas

Categories of National Forest System Lands within the National Forests in Mississippi

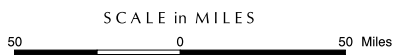


- Inventoried Roadless Area where road construction or reconstruction is allowed
 - Inventoried Roadless Area where road construction or reconstruction is not allowed
 - Inventoried Roadless Area where road construction or reconstruction is not allowed, and the forest plan recommends as wilderness
 - Designated Areas outside of Inventoried Roadless Areas
 - National Forest System lands outside of Inventoried Roadless Areas - not all private land is shown on the map
- Interstate Highway
 Other Highways
 County boundaries

The USDA Forest Service uses the most current and complete data available. GIS data and product accuracy may vary. Using GIS products for purposes other than those for which they were intended may yield inaccurate or misleading results. The USDA Forest Service reserves the right to correct, update, modify, or replace GIS products without notification.



September 15, 2000
 Data Supplied by National Forests in Mississippi
 Contact: National Forests in Mississippi
 100 W. Capitol Street
 Suite 1141
 Jackson, MS 39269-1199
 (601) 965-4391



National Forests in Mississippi (Overview)