









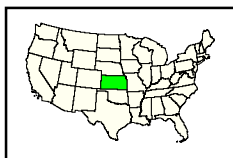
KANSAS

Inventoried Roadless Areas on National Forest System Lands

Categories of National Forest System Lands Within Kansas

IRA, allows road construction or reconstruction	0% (0 acres)
IRA, does not allow road construction or reconstruction	0% (0 acres)
IRA, recommended wilderness	0% (0 acres)
Designated Areas	0% (0 acres)
All Other National Forest System Lands	100% (108,000 acres)

-  Inventoried Roadless Area identified in forest plans or other completed assessments adopted by the agency allocated to a prescription that allows road construction or reconstruction
-  Inventoried Roadless Area identified in forest plans or other completed assessments adopted by the agency allocated to a prescription that does not allow road construction or reconstruction
-  Inventoried Roadless Area identified in forest plans or other completed assessments adopted by the agency allocated to a prescription that does not allow road construction or reconstruction, and the forest plan recommends as wilderness
-  Designated Areas such as Wilderness, Wilderness Study Areas, Wild and Scenic Rivers, National Monuments
-  National Forest System lands outside of Inventoried Roadless Areas - not all private land is shown on the map
-  Interstate Highway
-  Other Highways
-  County boundaries



20 0 20 40 Miles

February 2, 2000
Data Supplied by individual National Forests.
Contact the National Forest Offices
for further information.

Lambert Conformal Conic Projection

The USDA Forest Service uses the most current and complete data available. GIS data and product accuracy may vary. Using GIS products for purposes other than those for which they were intended may yield inaccurate or misleading results. The USDA Forest Service reserves the right to correct, update, modify, or replace GIS products without notification.

