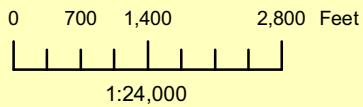







**SnoGo Alley Timber Sale Decision Memo  
Project Area Map**

T.43.N., R.13.W., Section 23 (NMPM)



**Legend**

-  Proposed Commercial Thinning Unit = 48 acres
-  Local Roads
-  Streams
-  Forest Boundary
-  Snowmobile Parking Lot

This product is reproduced from geospatial information prepared by the U.S. Department of Agriculture, Forest Service. GIS data and product accuracy may vary. They may be developed from sources of differing accuracy, accurate only at certain scales, based on modeling or interpretation, incomplete while being created or revised, etc. Using GIS products for purposes other than those for which they were created, may yield inaccurate or misleading results. This information was released June 13, 2007. The Forest Service reserves the right to correct, update, modify, or replace, GIS products based on new inventories, new or revised information, and if necessary in conjunction with other federal, state or local public agencies or the public in general as required by policy or regulation. Previous recipients of the products may not be notified unless required by policy or regulation. For more information, contact (Norwood Ranger District at (970)327-4261.