

Pfeiffer Lake











SUPERIOR NATIONAL FOREST

LAURENTIAN RANGER DISTRICT

AURORA, MINNESOTA





Features

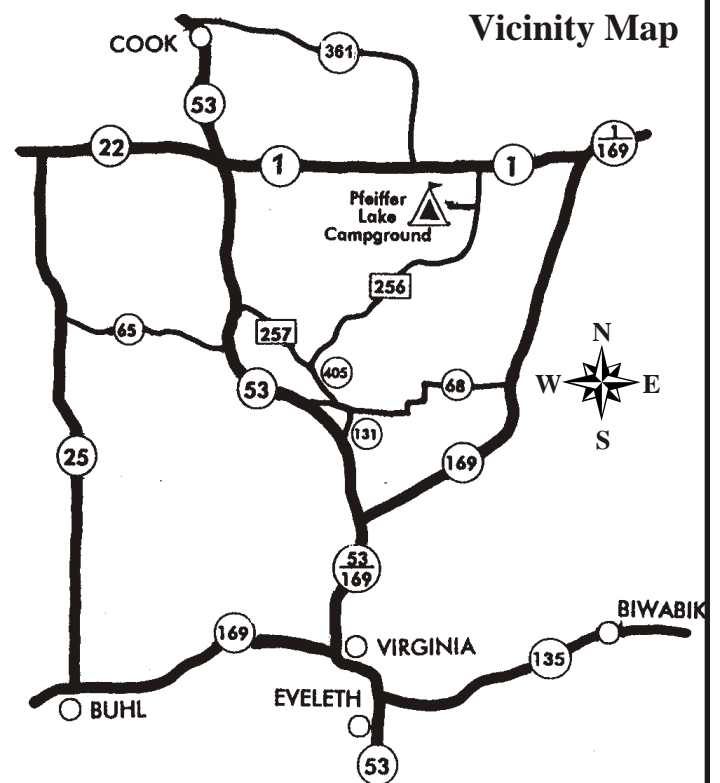
-  16 campsites-Tent and RV
-  Accessible Facilities
-  Fishing Deck
-  Boat Landing
-  Playground Area
-  Picnic Area/ Sandy Beach
-  Self-guided Interpretive Trail
-  Campground Host



Location

25 miles north of Virginia, Minnesota

-  From Virginia, go north on Highway 53/169 for 4 miles.
-  Take Highway 169 north for 16 miles to the junction of 169 and Highway 1.
-  Go west (left) on Highway 1 for 5 miles and then south (left) on Forest Road 256 for 2 miles.
-  See vicinity map for other routes.



Pfeiffer Lake - Superior National Forest

Description

Situated on the shore of a 55-acre lake, the Pfeiffer Lake Recreation area has many facilities for the one-day family outing or a two-week camping trip.

Free day-use facilities include a sandy beach with picnic tables and grills, a boat landing, playground area, fishing deck and hiking trail.

The camping sites are suitable for tents and RVs. Showers and electrical hookups are not available at this campground.

The normal camping season runs from mid-May through Labor Day but camping is allowed until snowfall with reduced services.

For more information:

Laurentian Ranger District
318 Forestry Road
Aurora, MN 55705
218-229-8800
laurentian@fs.fed.us
www.fs.fed.us/r9/superior

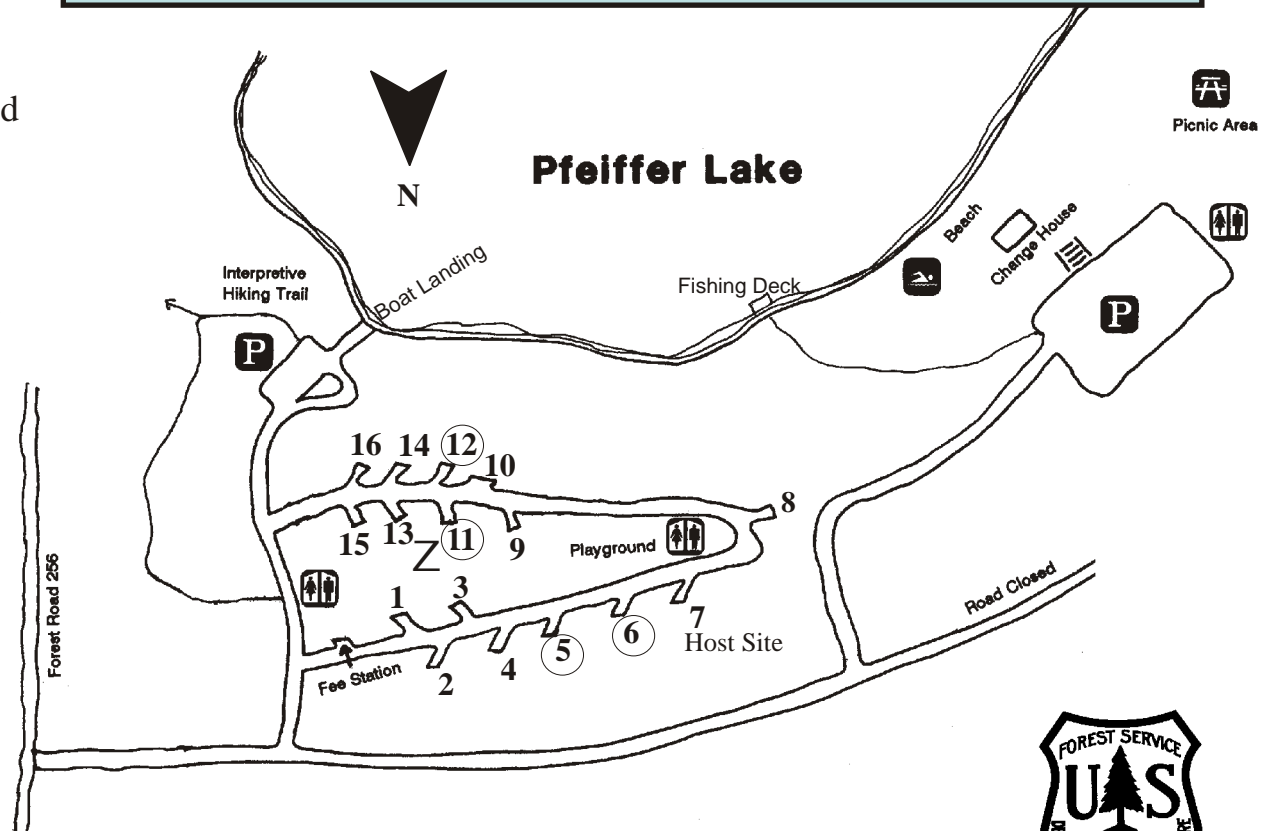
Fees

\$12.00 for all sites - one vehicle
\$6.00 for additional non-towed vehicles
9 persons per site maximum

Sites 5, 6, 11 and 12 are available for reservations.
Reservations: 1-877-444-6777 TDD 1-877-833-6777
www.recreation.gov

There is a charge for making a reservation.





The USDA is an equal opportunity provider and employer.

4/8/08

