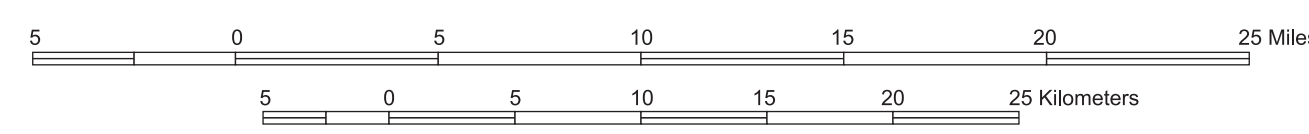
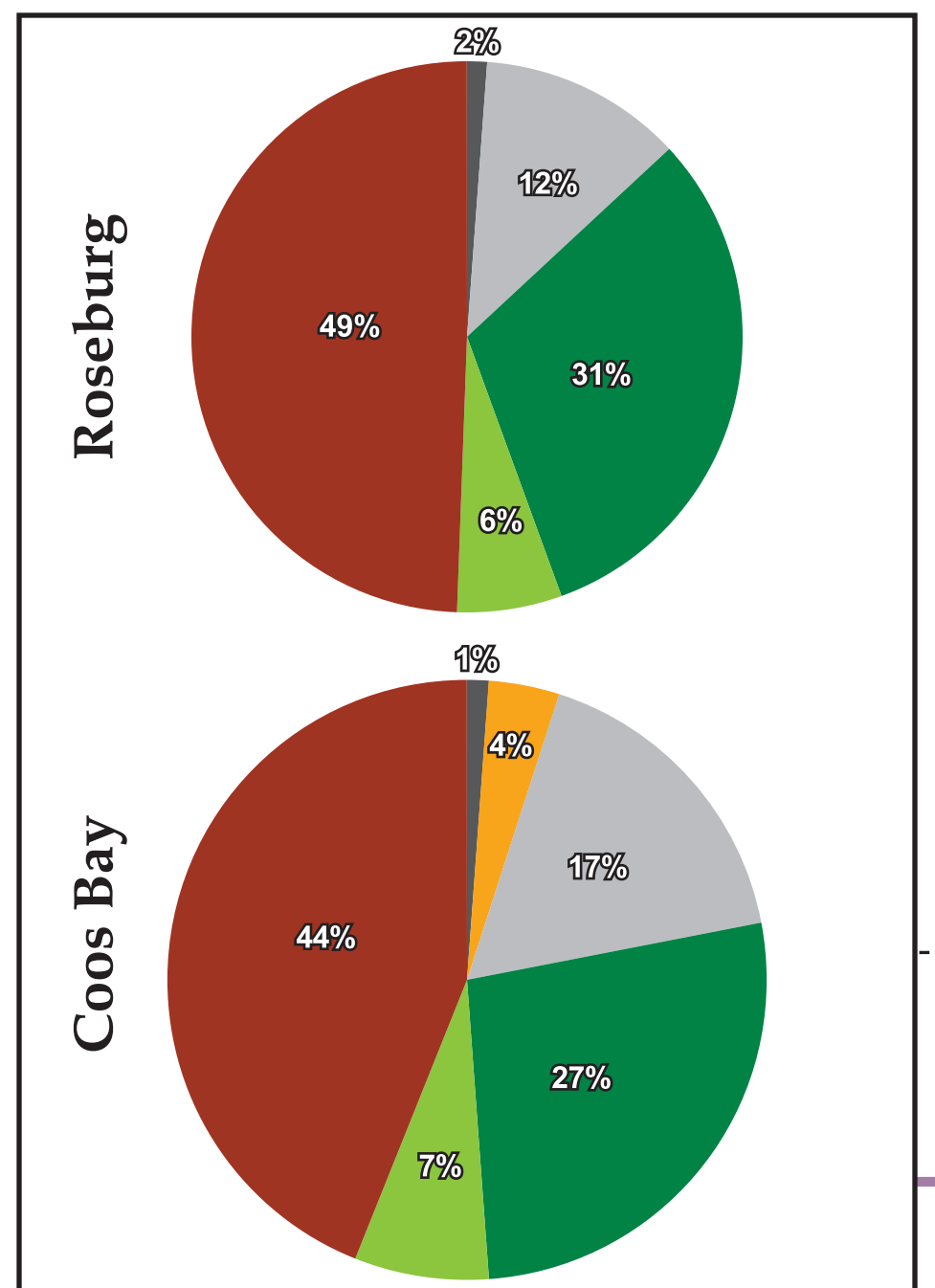
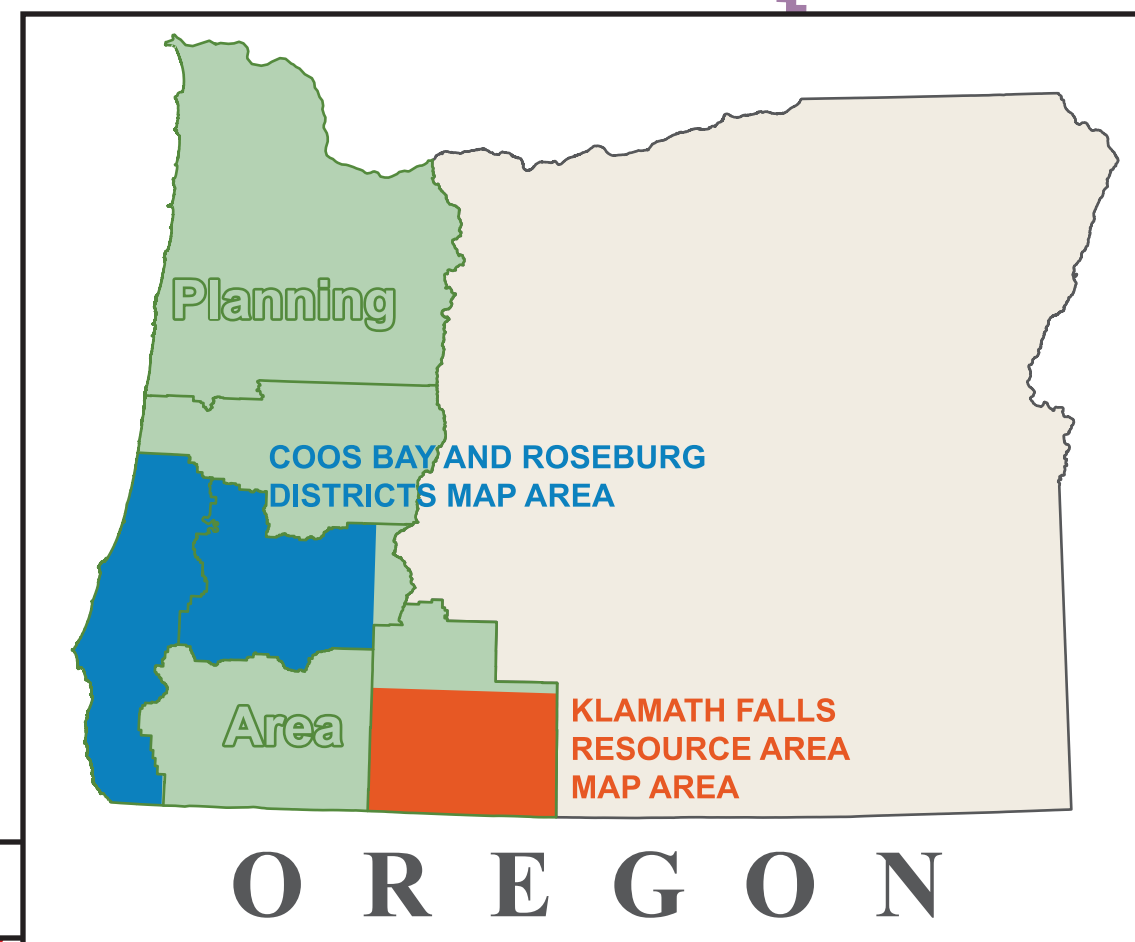
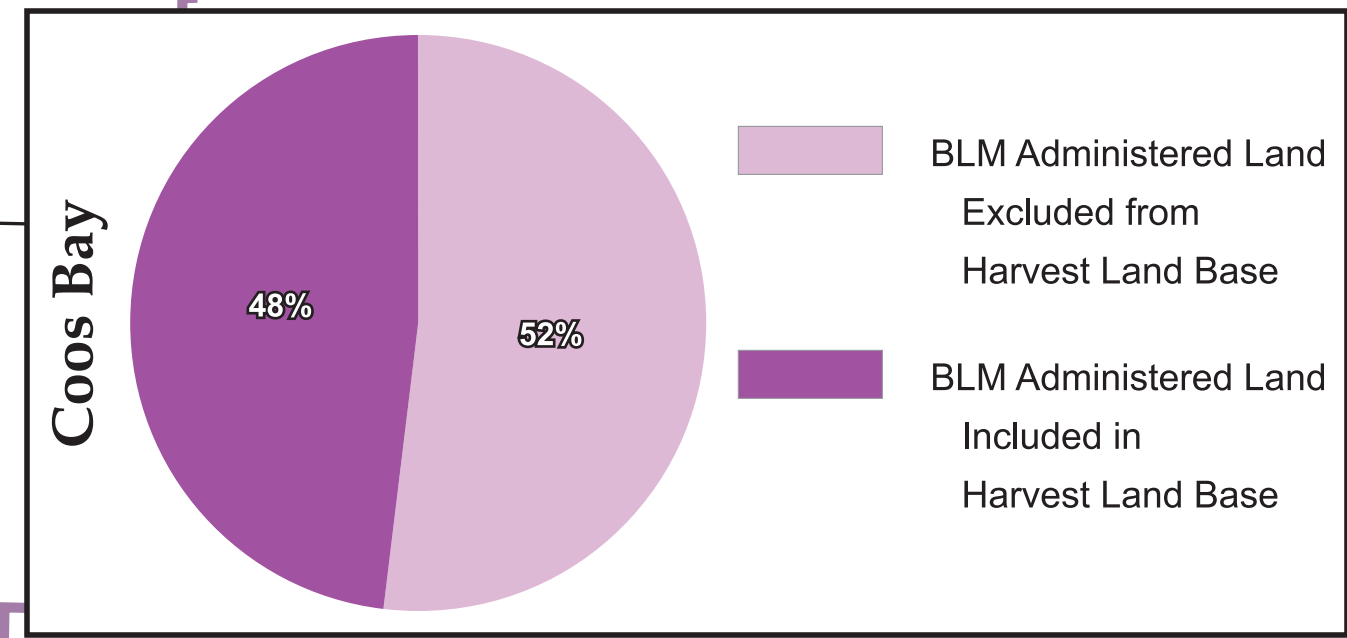
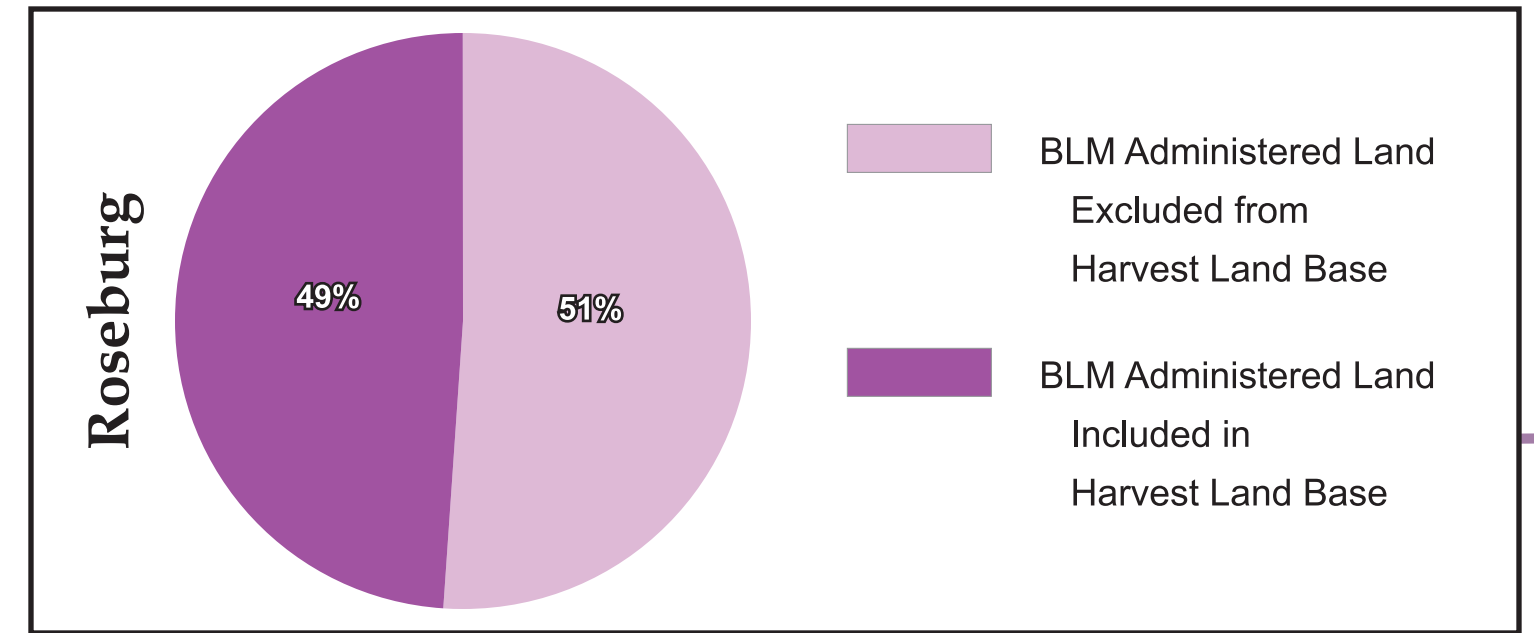


MAP 2-21C
Western Oregon Plan Revisions
Coos Bay and Roseburg Districts
Klamath Falls Resource Area
Alternative 2
Land Use Allocations

Source: Bureau of Land Management Corporate Data revised for WOPR Analysis. No warranty is made by the Bureau of Land Management as to the accuracy, reliability, or completeness of these data for individual or aggregate use with other data.



Albers Equal Area Projection
North American Datum of 1983



- Land Use Allocations
- National Land Conservation System
 - BLM Management Area Adjacent to Coquille Tribal Forest Land
 - Administratively Withdrawn*
 - Late-Successional Management Area
 - Riparian Management Area
 - Timber Management Area
 - BLM Office
 - BLM Administrative Boundary
 - Wild and Scenic River
 - Eligible Wild and Scenic River

