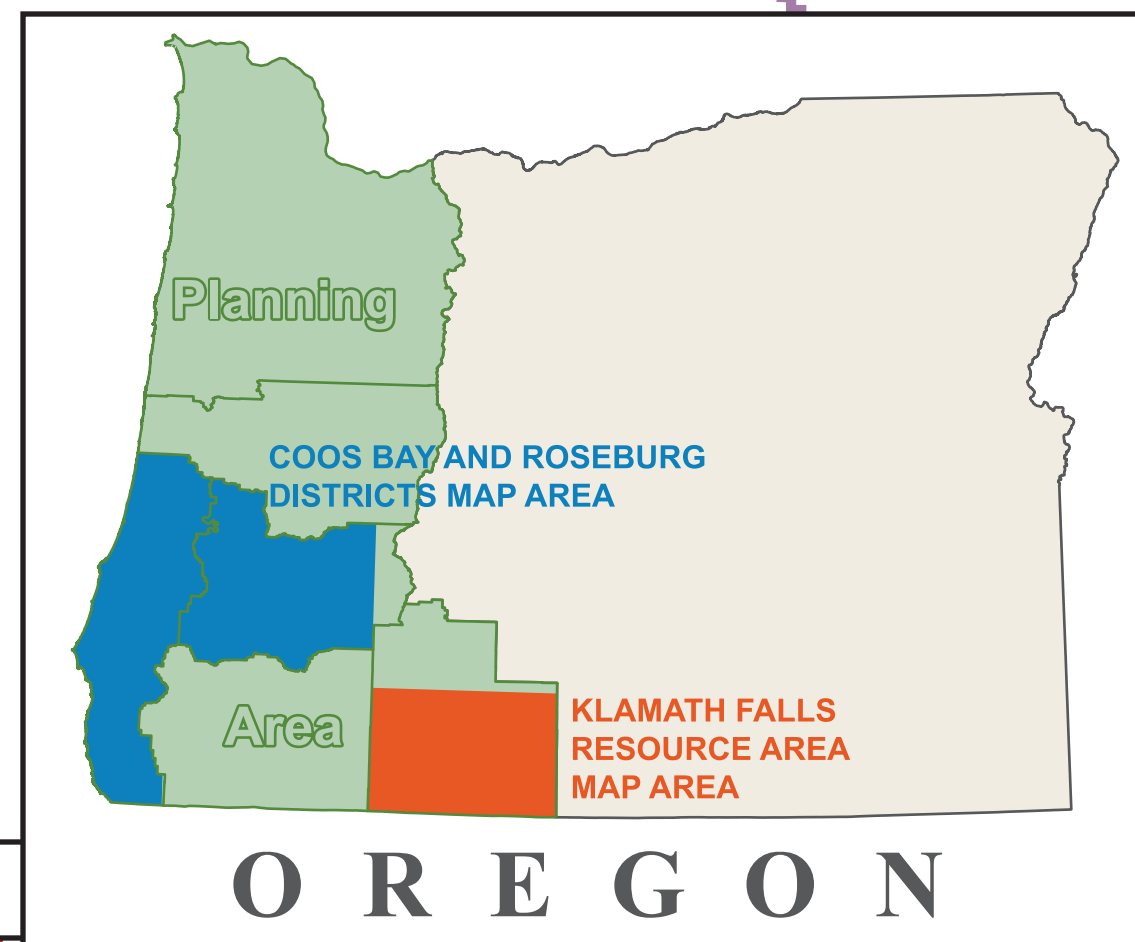
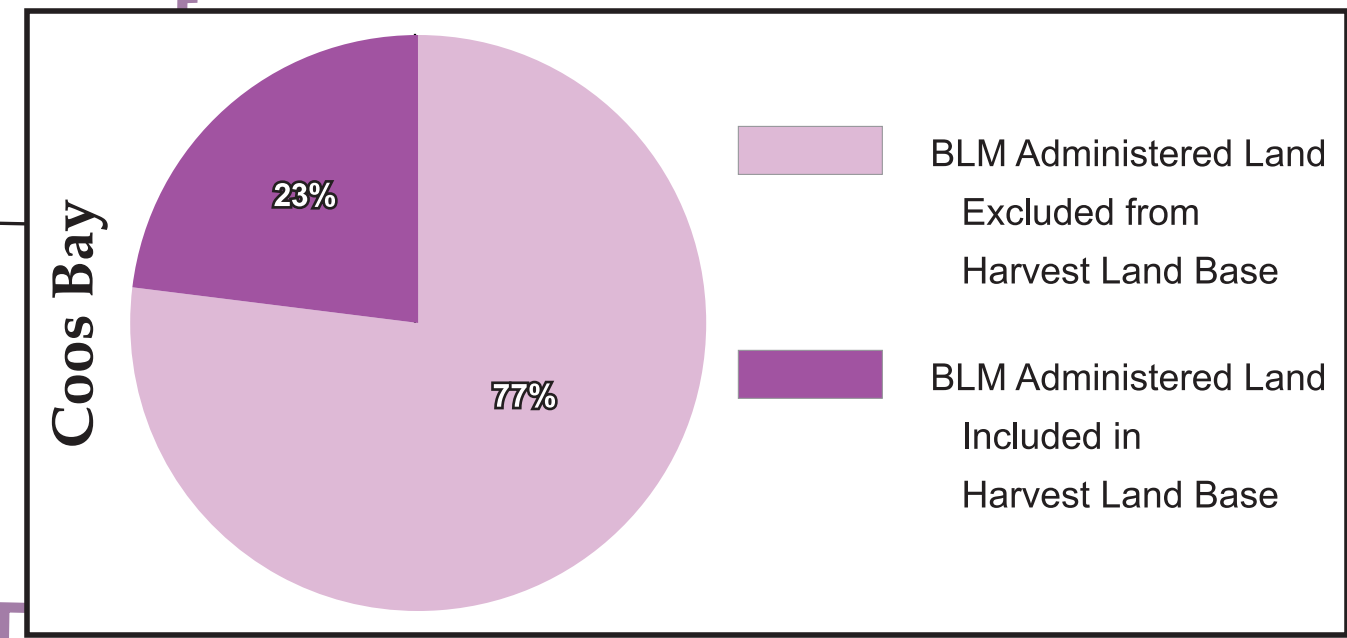
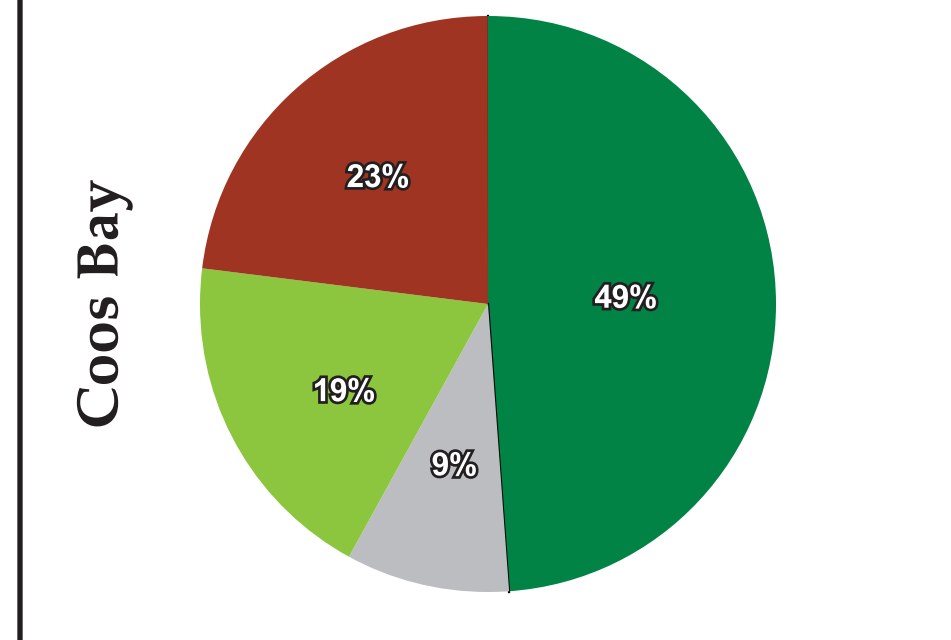
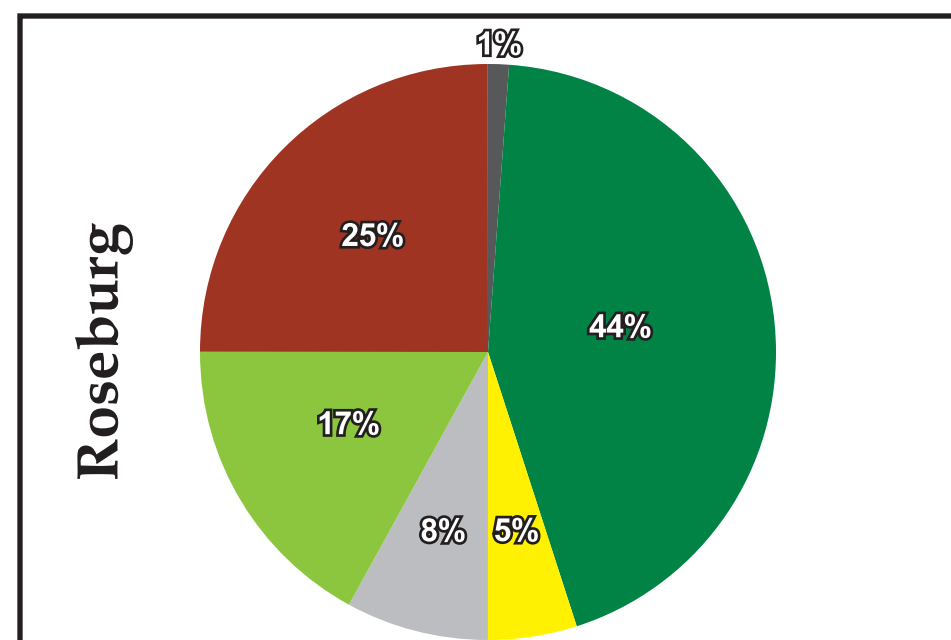
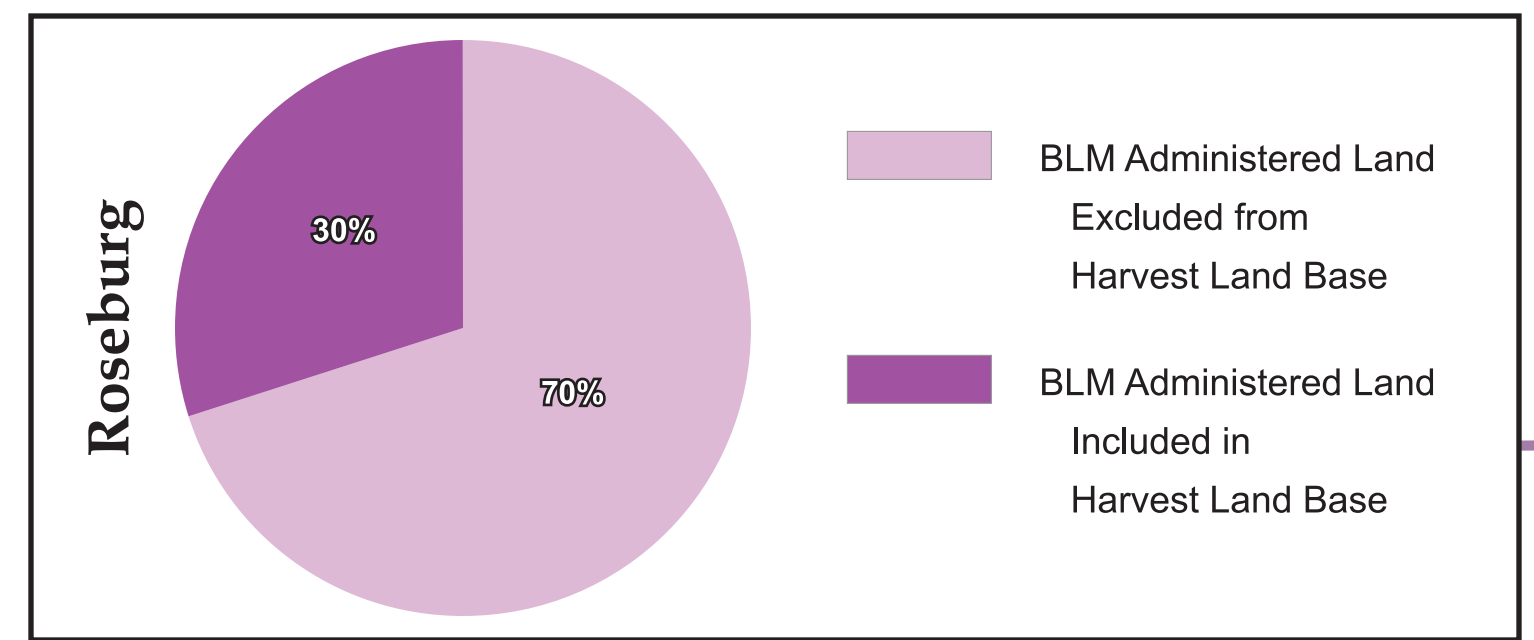
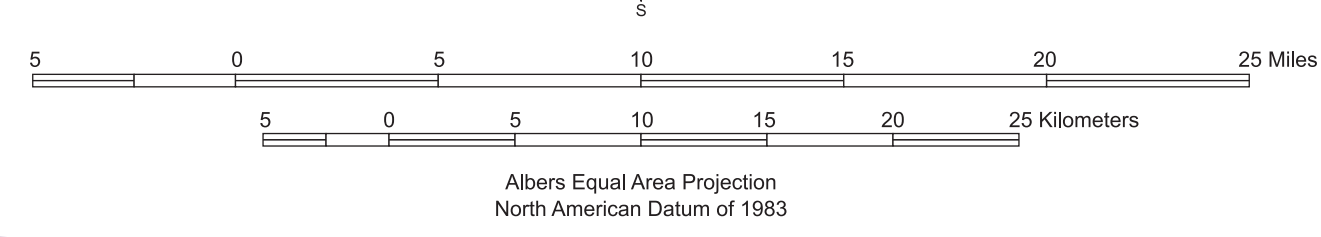


**MAP 2-19C**  
**Western Oregon Plan Revisions**  
**Coos Bay and Roseburg Districts**  
**Klamath Falls Resource Area**  
**No Action Alternative**  
**Land Use Allocations**

Source: Bureau of Land Management Corporate Data revised for WOPR Analysis. No warranty is made by the Bureau of Land Management as to the accuracy, reliability, or completeness of these data for individual or aggregate use with other data.



- Legend**
- Land Use Allocations
  - Congressionally Withdrawn
  - Late-Successional Reserve
  - Adaptive Management Area
  - Administratively Withdrawn\*
  - Riparian Reserve
  - Matrix
  - BLM Office
  - BLM Administrative Boundary
  - Wild and Scenic River
  - Eligible Wild and Scenic River

