
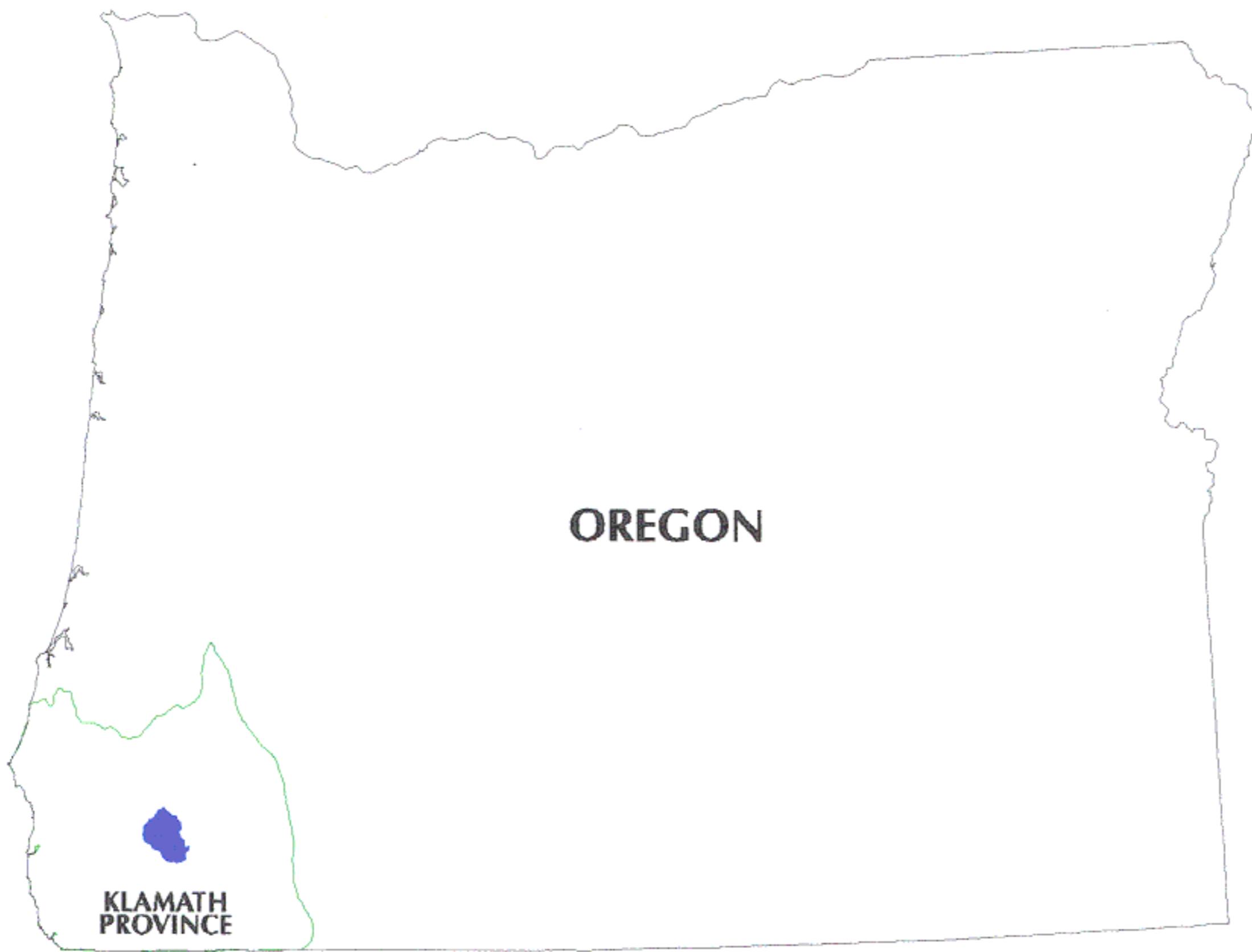


**Appendix A: Maps**



Map 1

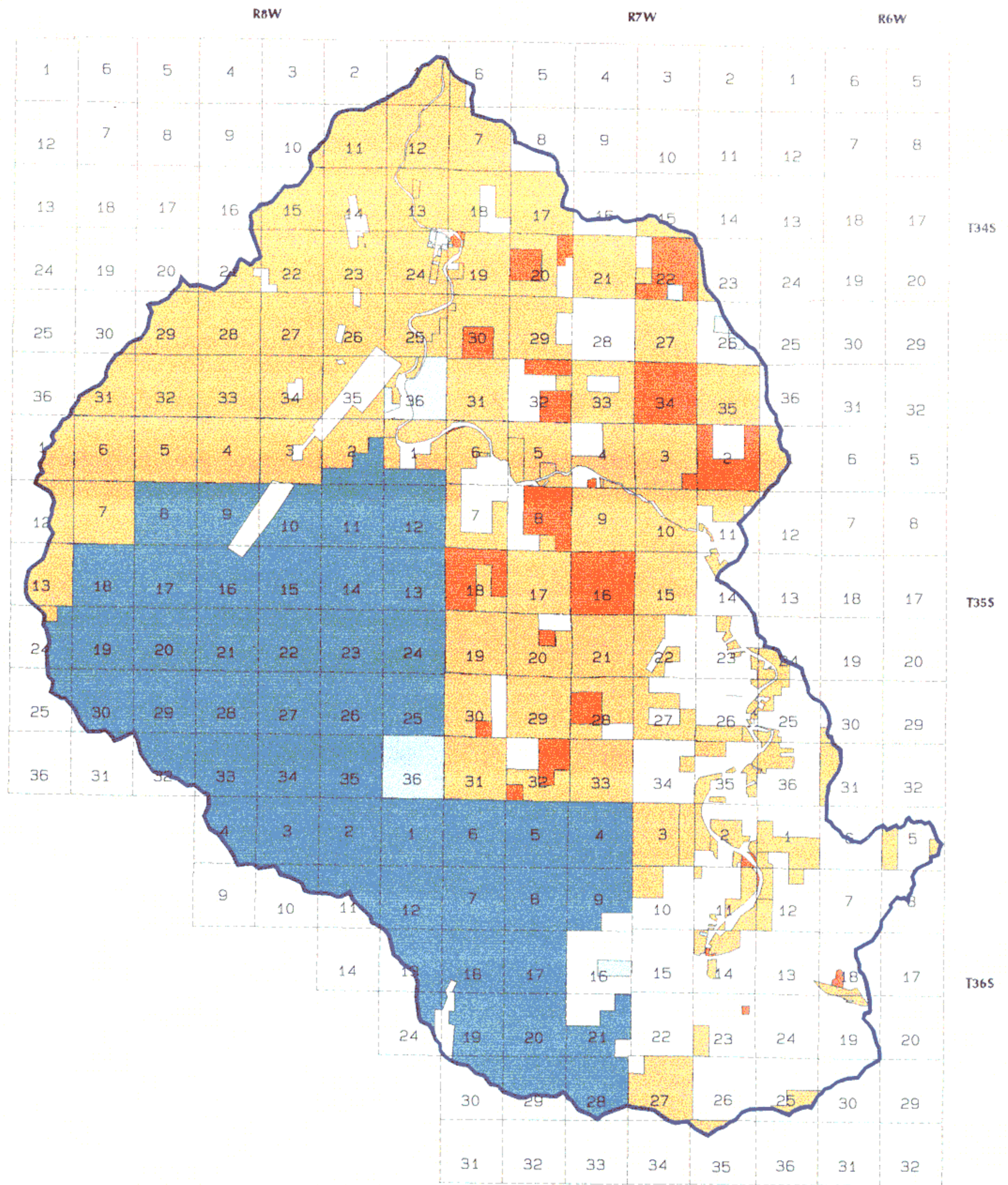
**GENERAL LOCATION OF  
THE BIG HOG WATERSHED**



July 1996

John McClothlin

No warranty is made by the Bureau of Land Management as to the accuracy, reliability, or completeness of these data for individual use or aggregate use with other data.



SCALE 1:140000




August 1998

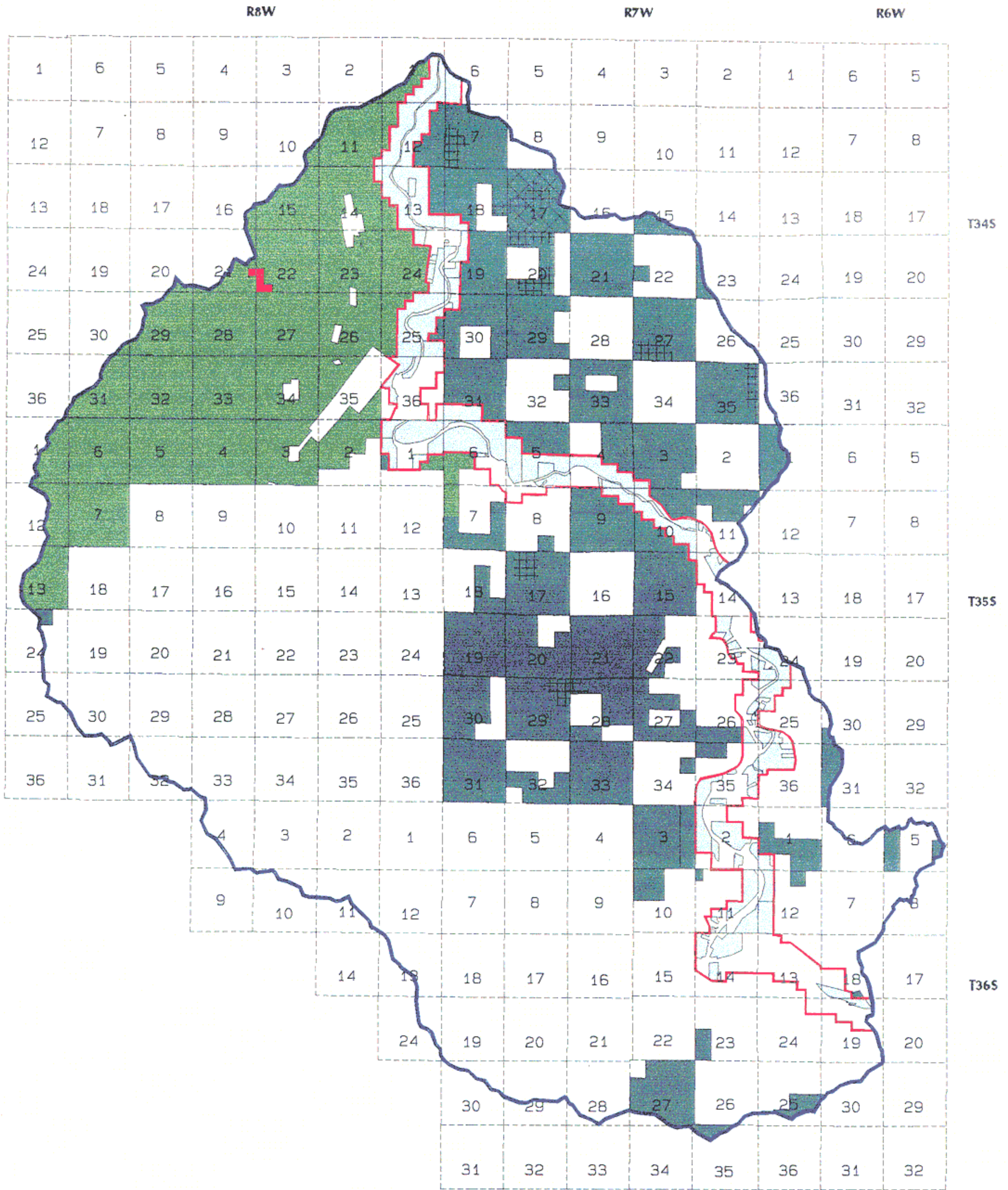
John McGlothlin

Map 2

**GOVERNMENT OWNERSHIP IN THE BIG HOG WATERSHED**



No warranty is made by the Bureau of Land Management as to the accuracy, reliability, or completeness of these data for individual use or aggregate use with other data.

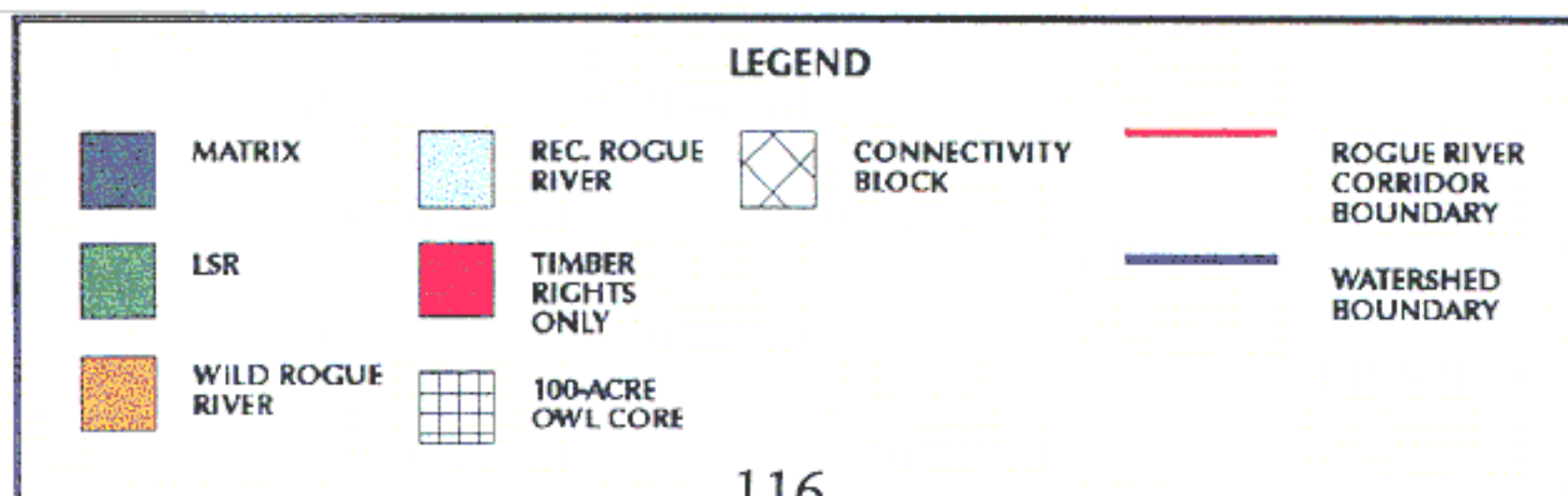


Map 3 LAND USE ALLOCATIONS ON BLM LANDS IN THE BIG HOG WATERSHED

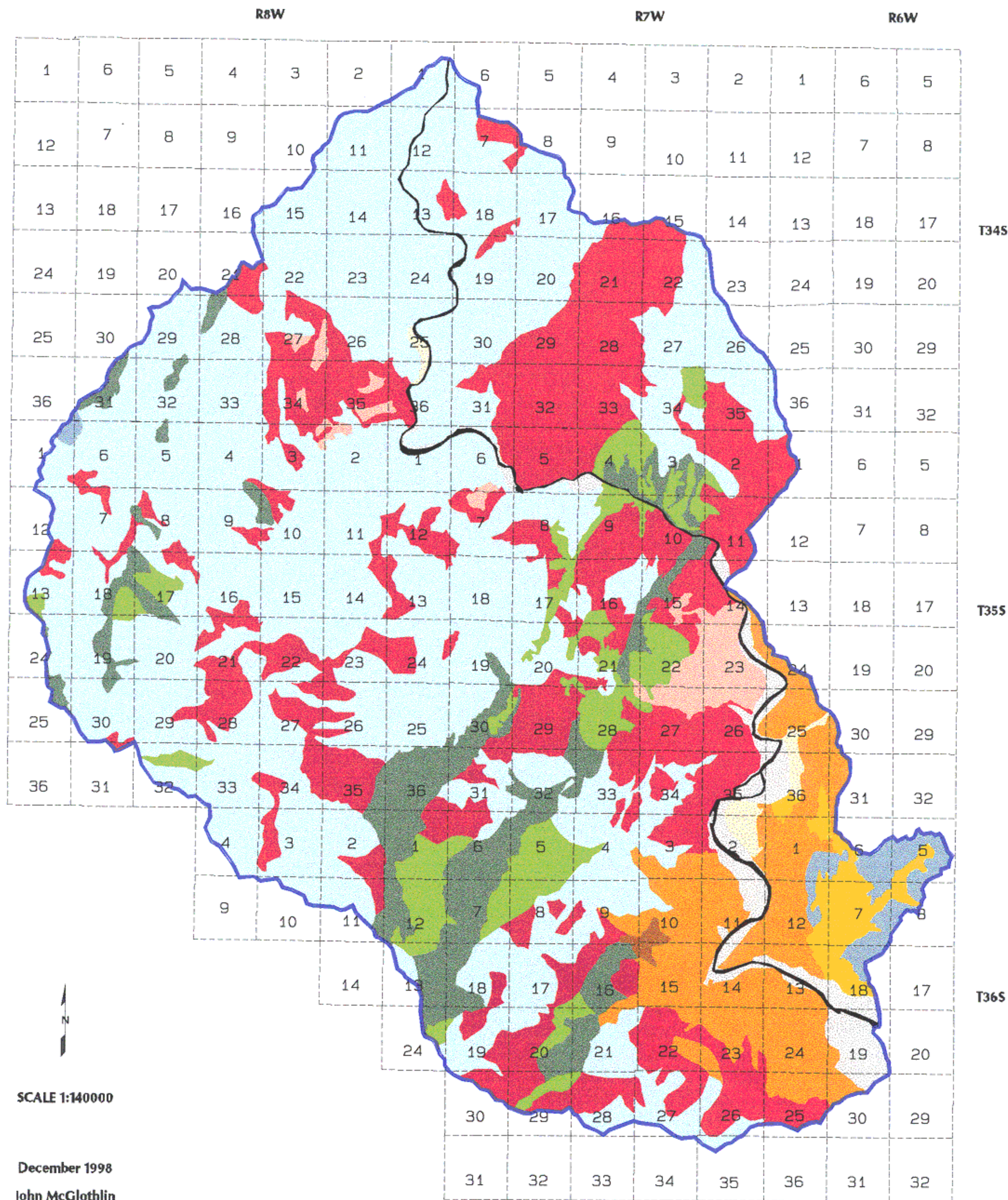


August 1998

John McGlothlin



No warranty is made by the Bureau of Land Management as to the accuracy, reliability, or completeness of these data for individual use or aggregate use with other data.



SCALE 1:140000

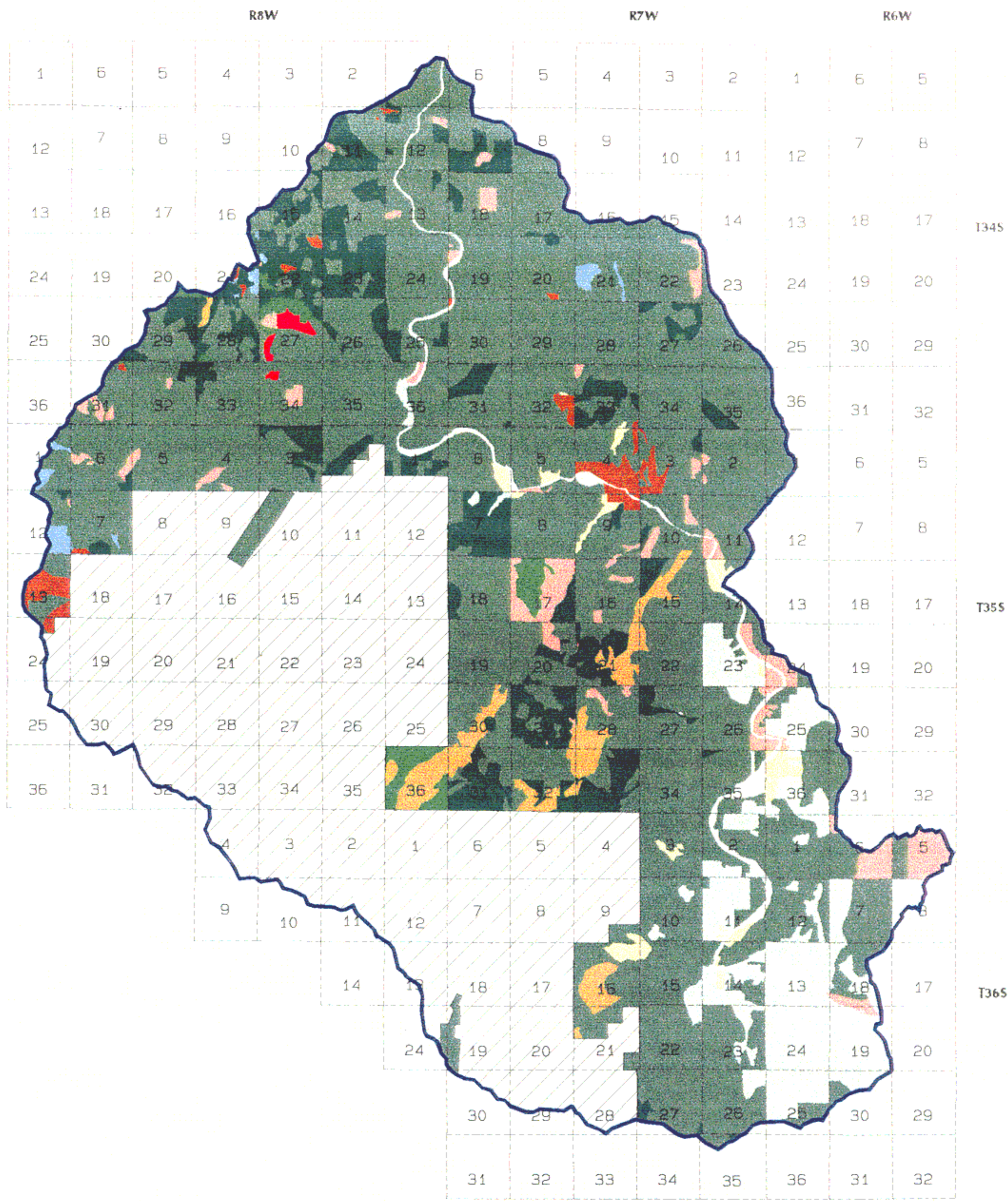
December 1998  
John McGlothlin



No warranty is made by the Bureau of Land Management as to the accuracy, reliability, or completeness of those data for individual use or aggregate use with other data.

Map 4 GENERAL SOIL TYPES IN THE BIG HOG WATERSHED





SCALE 1:140000



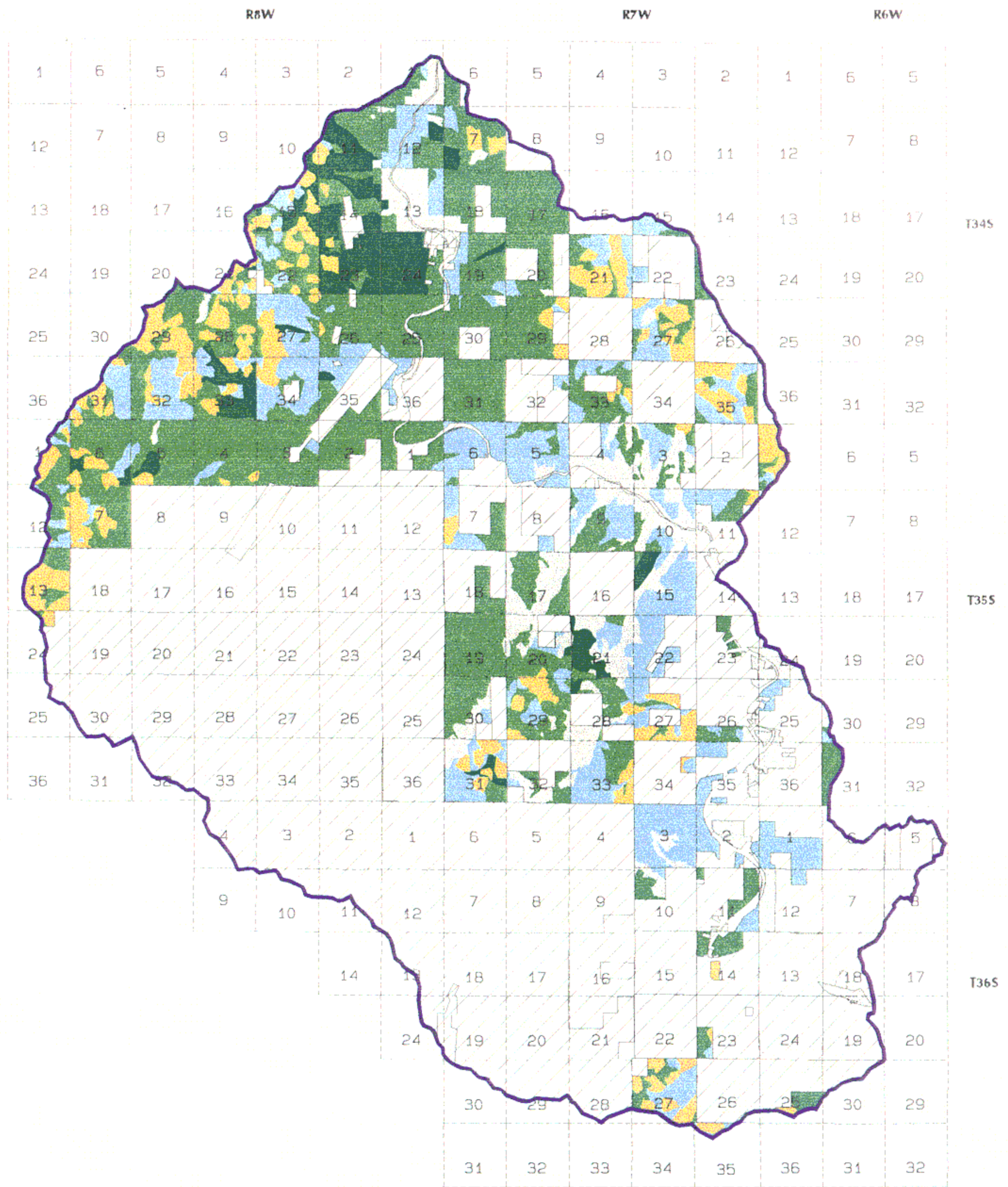
August 1998  
John McGlothlin

**Map 5** DOMINANT VEGETATION ON NON-USFS LANDS IN THE BIG HOG WATERSHED

**LEGEND**

NON-VEG.	GRASS	HARDWOOD/ CONIFER	D.FIR/ PINE	W.FIR
DEVELOPED, NON-VEG.	SHRUB	P.PINE/ SHRUB	D.FIR	USFS LAND
DEVELOPED, VEGETATED	HARDWOOD	J.PINE/ GRASS	D.FIR/ W.FIR	WATERSHED BOUNDARY

No warranty is made by the Bureau of Land Management as to the accuracy, reliability, or completeness of these data for individual use or aggregate use with other data.

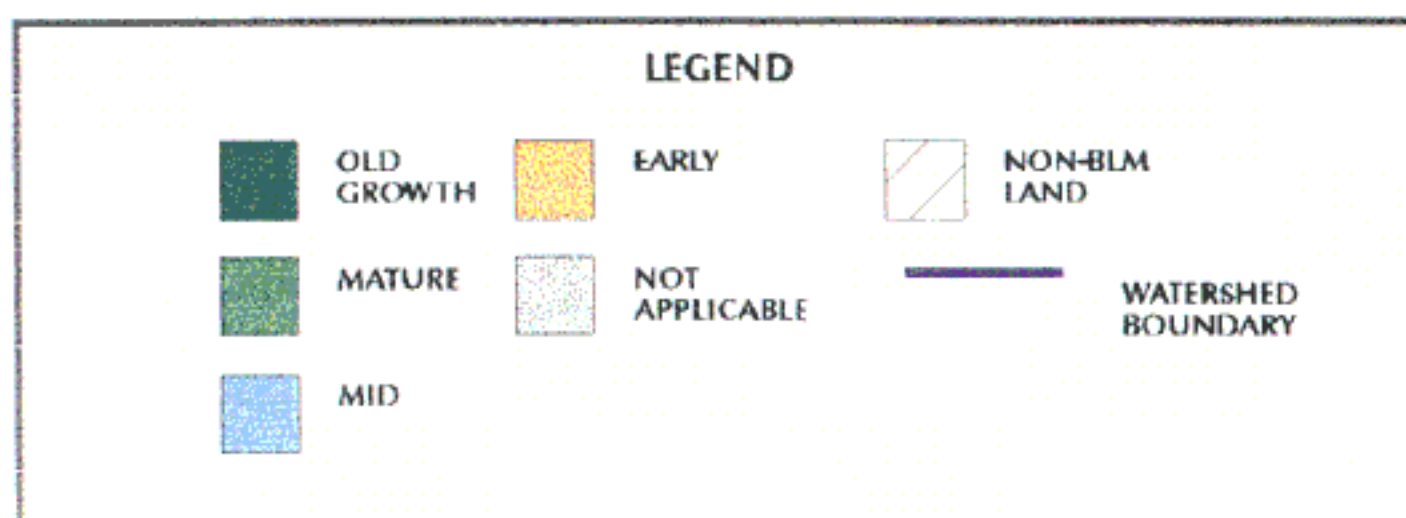


**Map 6** SERAL STAGES ON BLM LANDS  
IN THE BIG HOG WATERSHED

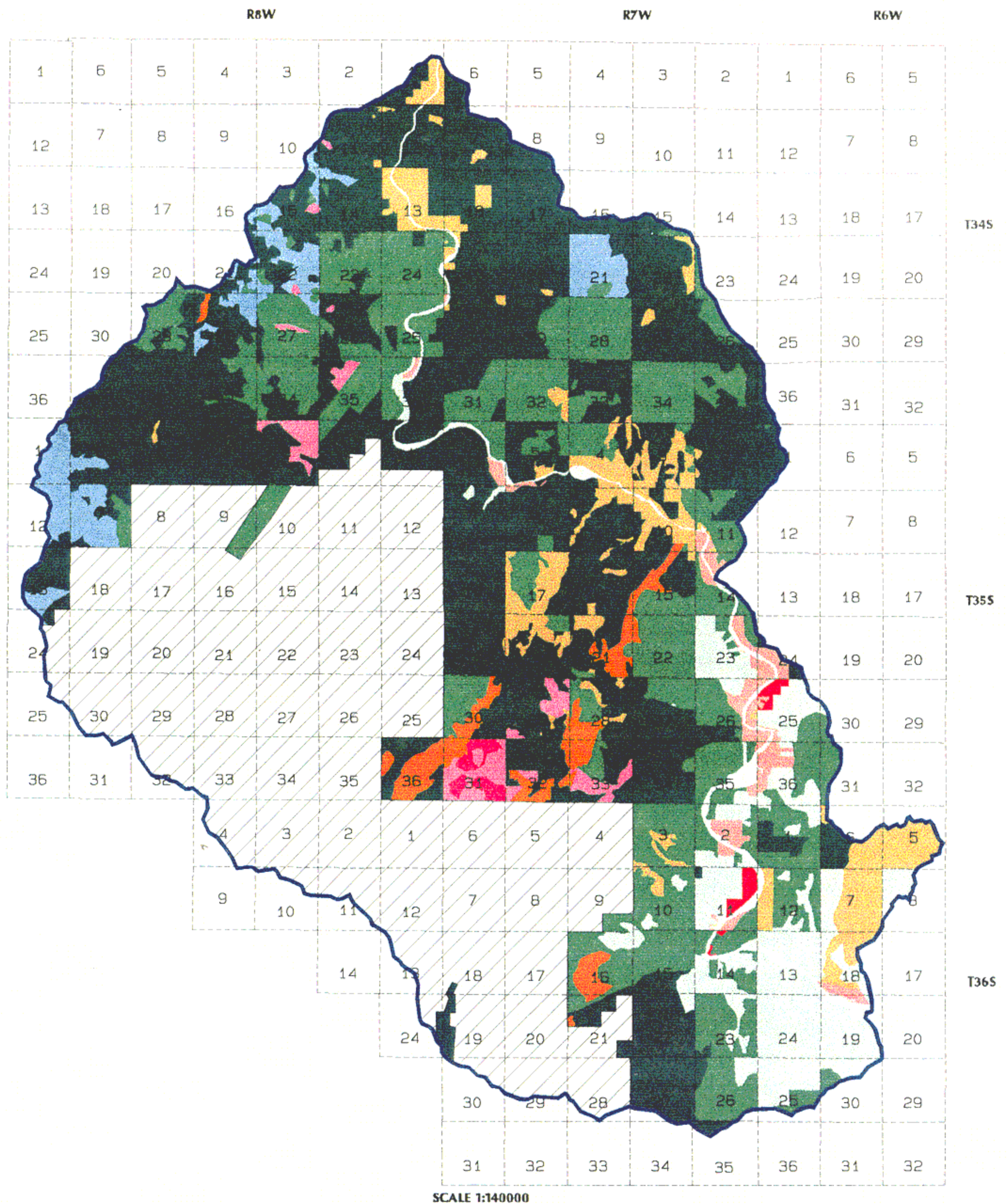


August 1998

John McClathlin



No warranty is made by the Bureau of Land Management as to the accuracy, reliability, or completeness of these data for individual use or aggregate use with other data.

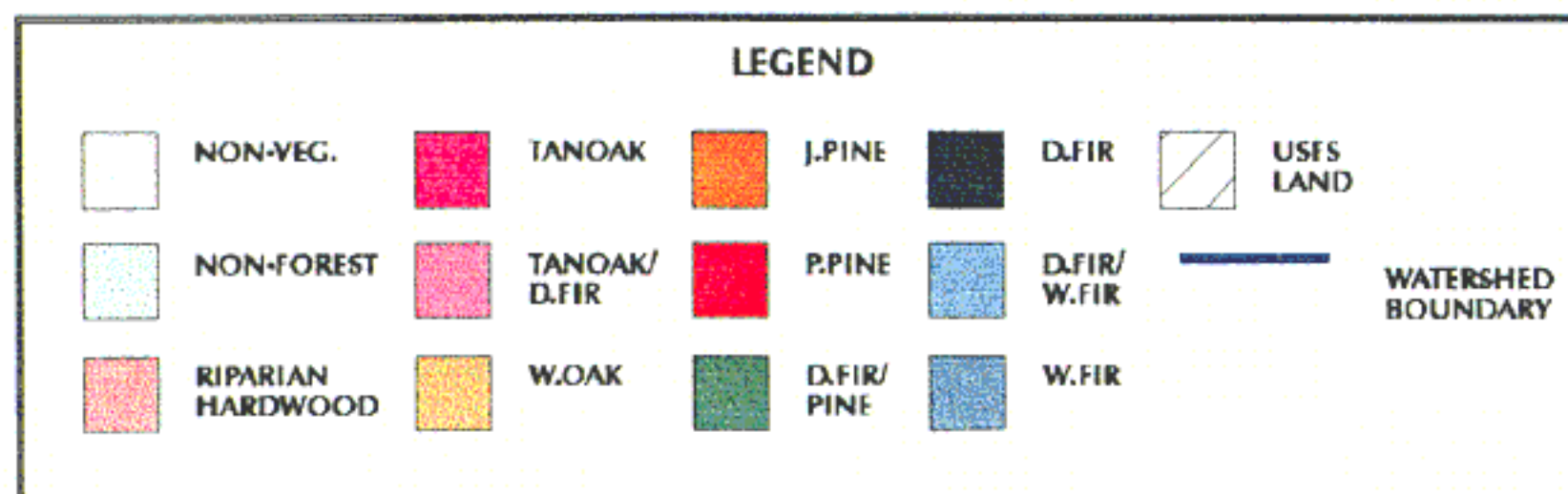


**Map 7** PLANT SERIES ON NON-USFS LANDS  
IN THE BIG HOG WATERSHED



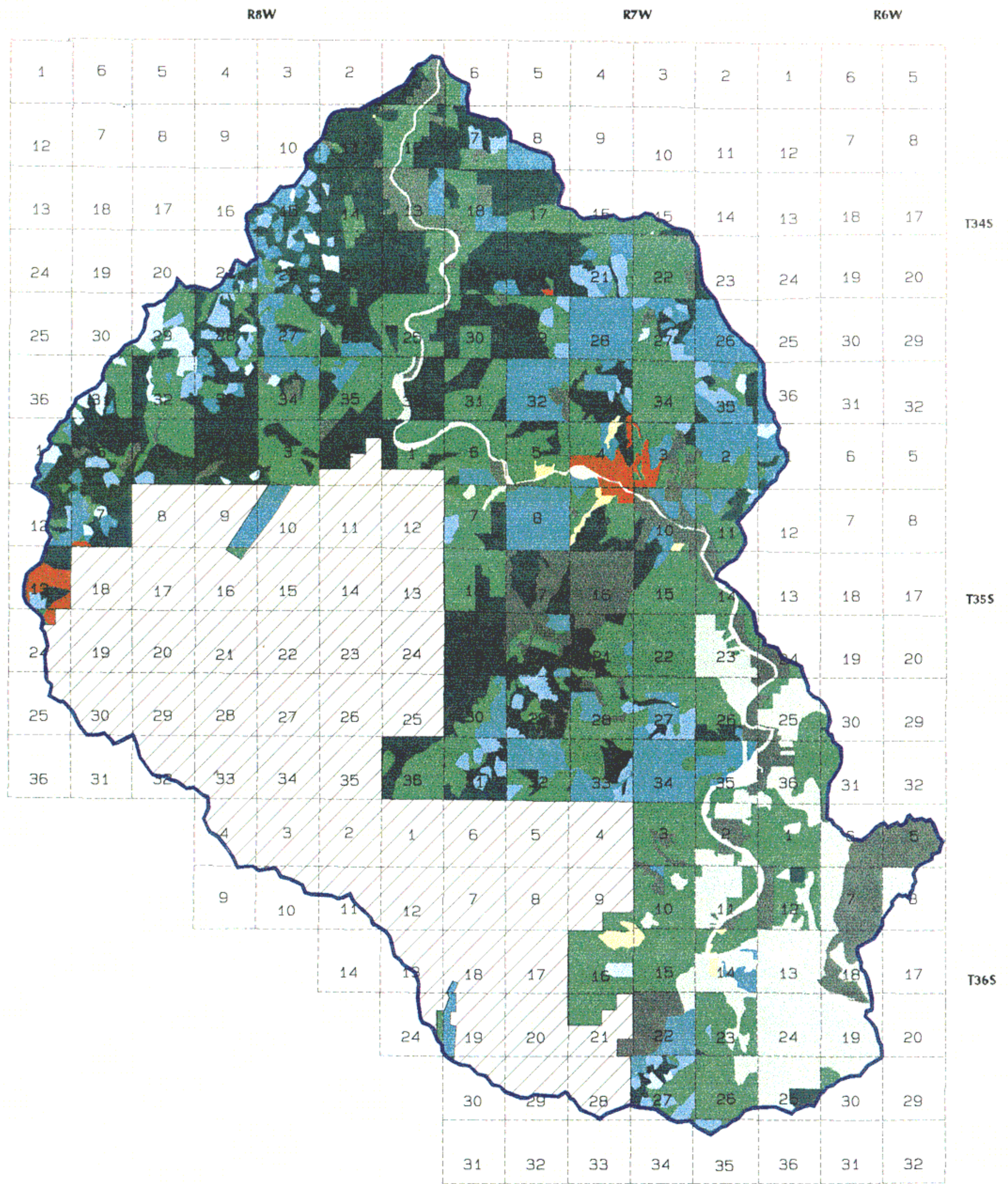
August 1998

John McGlothlin



No warranty is made by the Bureau of Land Management as to the accuracy, reliability, or completeness of these data for individual use or aggregate use with other data.





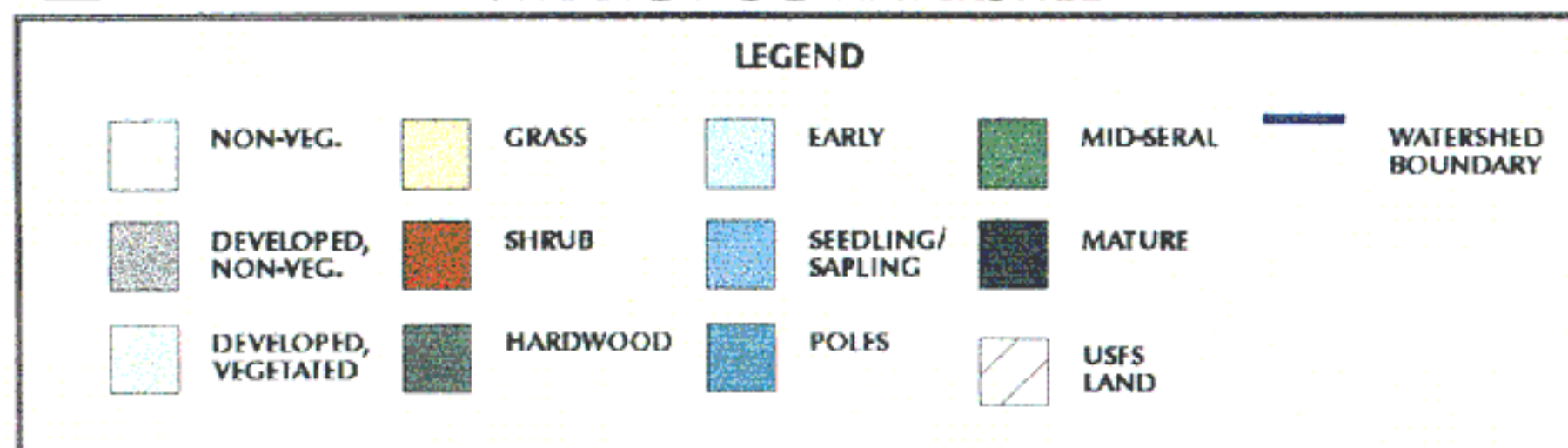
Map 8

**VEGETATIVE CONDITION CLASS  
ON NON-USFS LANDS IN  
THE BIG HOG WATERSHED**

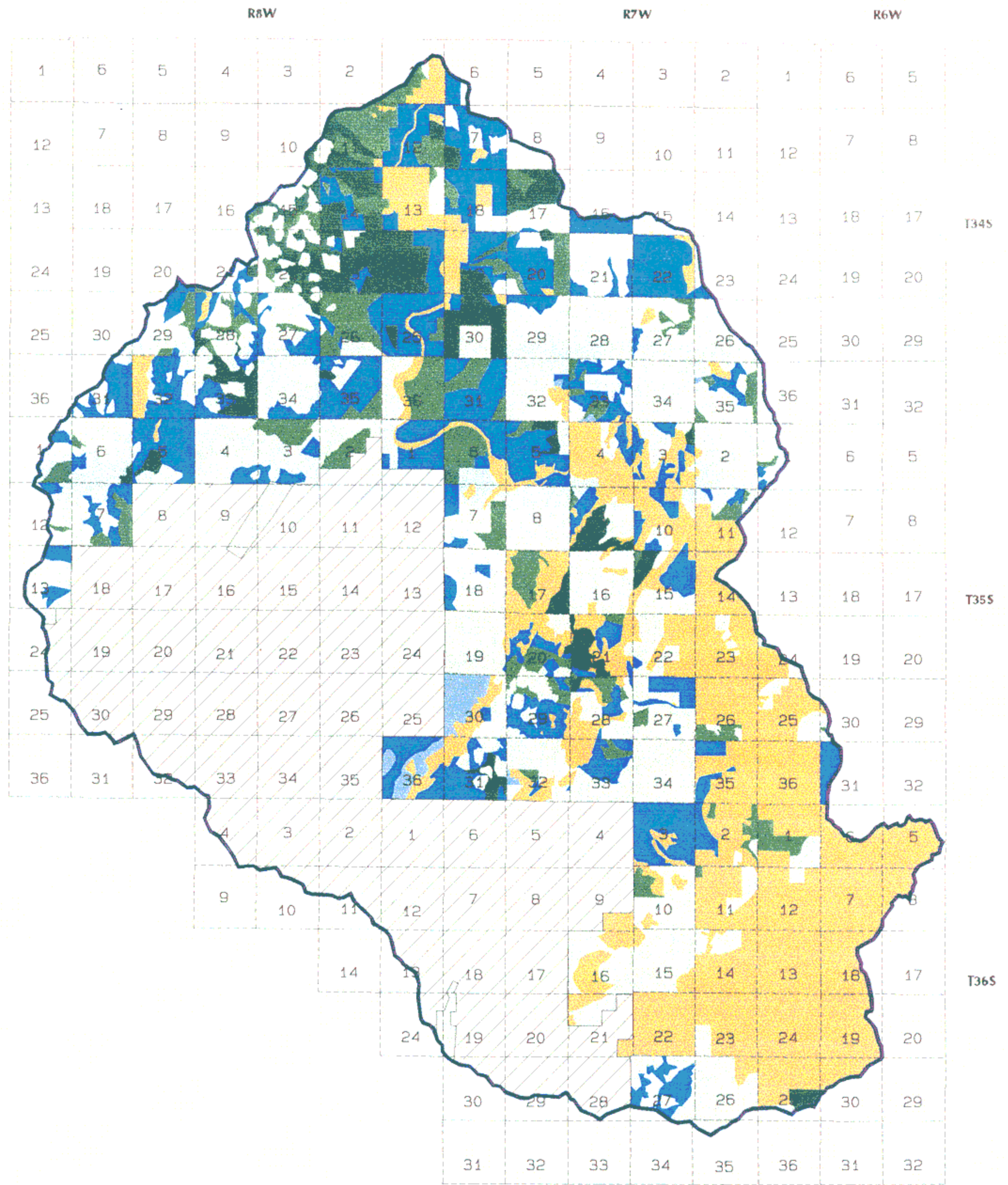


August 1998

John McGlothlin



No warranty is made by the Bureau of Land Management as to the accuracy, reliability, or completeness of these data for individual use or aggregate use with other data.



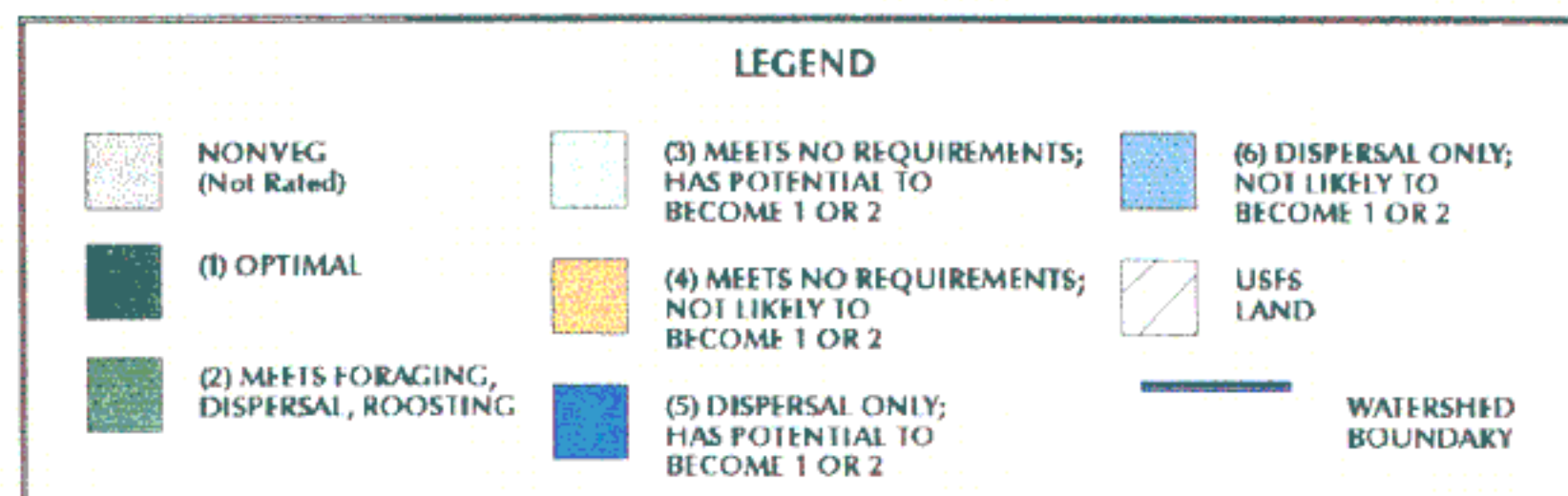
SCALE 1:140000



August 1998

John McGlothlin

**Map 9** SPOTTED OWL HABITAT RATING ON NON-USFS LANDS IN THE BIG HOG WATERSHED



No warranty is made by the Bureau of Land Management as to the accuracy, reliability, or completeness of these data for individual use or aggregate use with other data.



SCALE 1:140000



Map 10

**SUB-WATERSHEDS OF THE  
BIG HOG WATERSHED  
(BASED ON HUC6)**



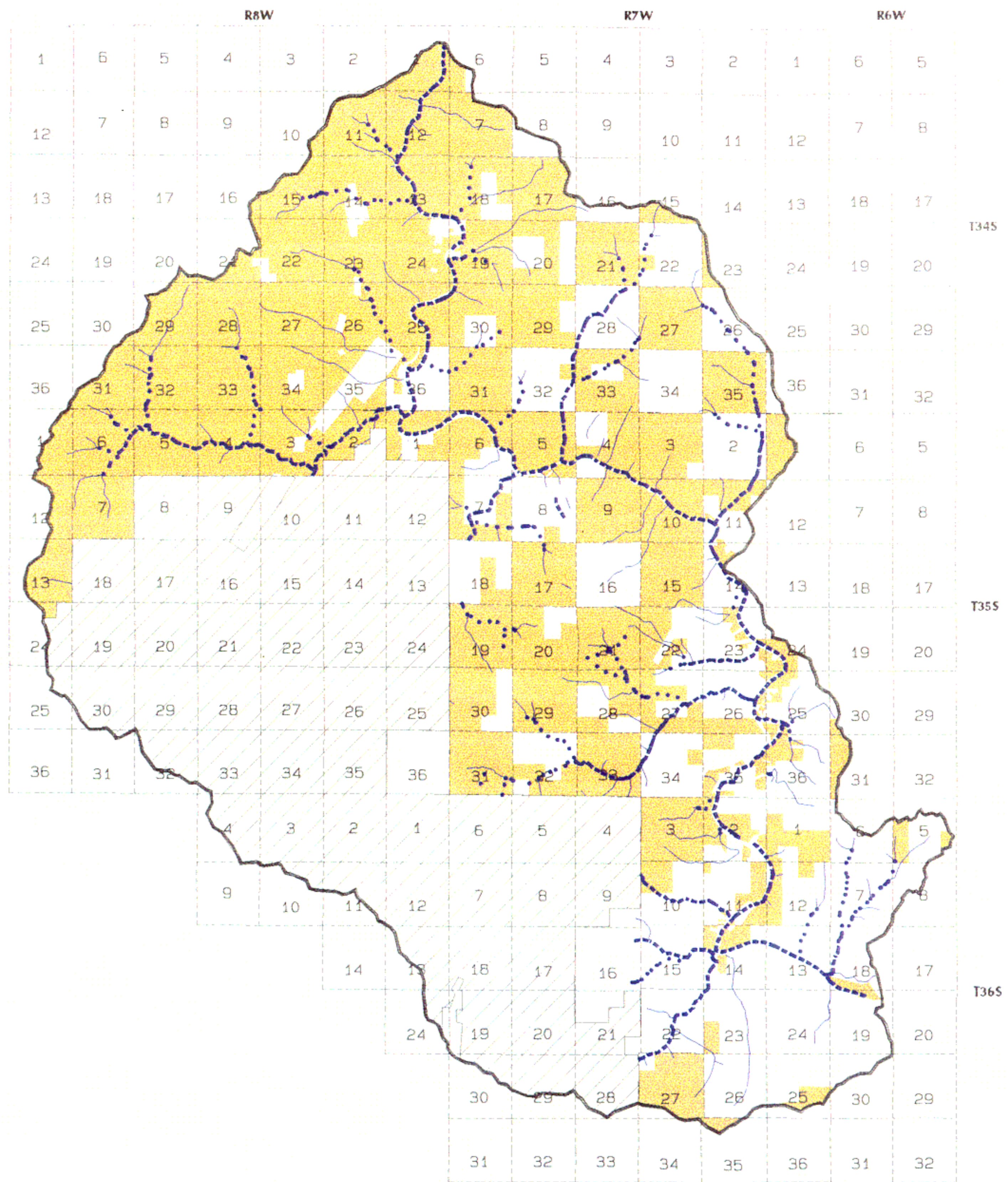
July 1996

John McGlothlin

LEGEND	
	ROGUE HOG WATERSHED BOUNDARY
	SUB-WATERSHED BOUNDARY



No warranty is made by the Bureau of Land Management as to the accuracy, reliability, or completeness of these data for individual use or aggregate use with other data.



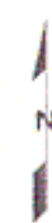
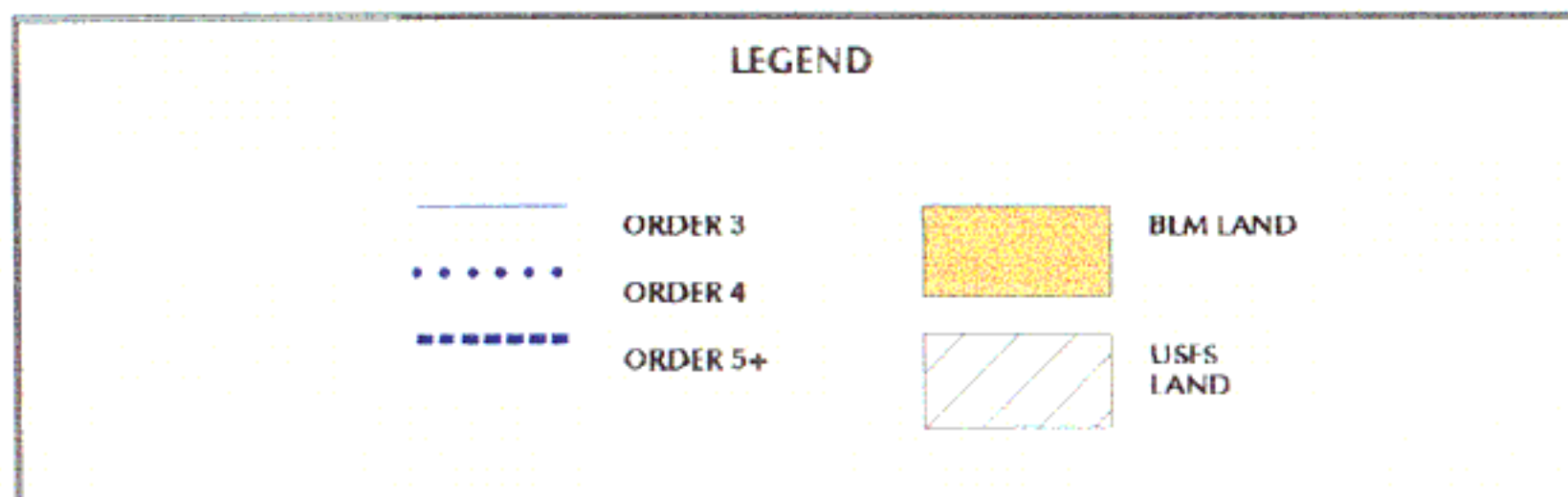
SCALE 1:140000

**Map 11** **STREAM ORDERS (> 2)**  
**ON NON-USFS LANDS**  
**IN THE BIG HOG WATERSHED**



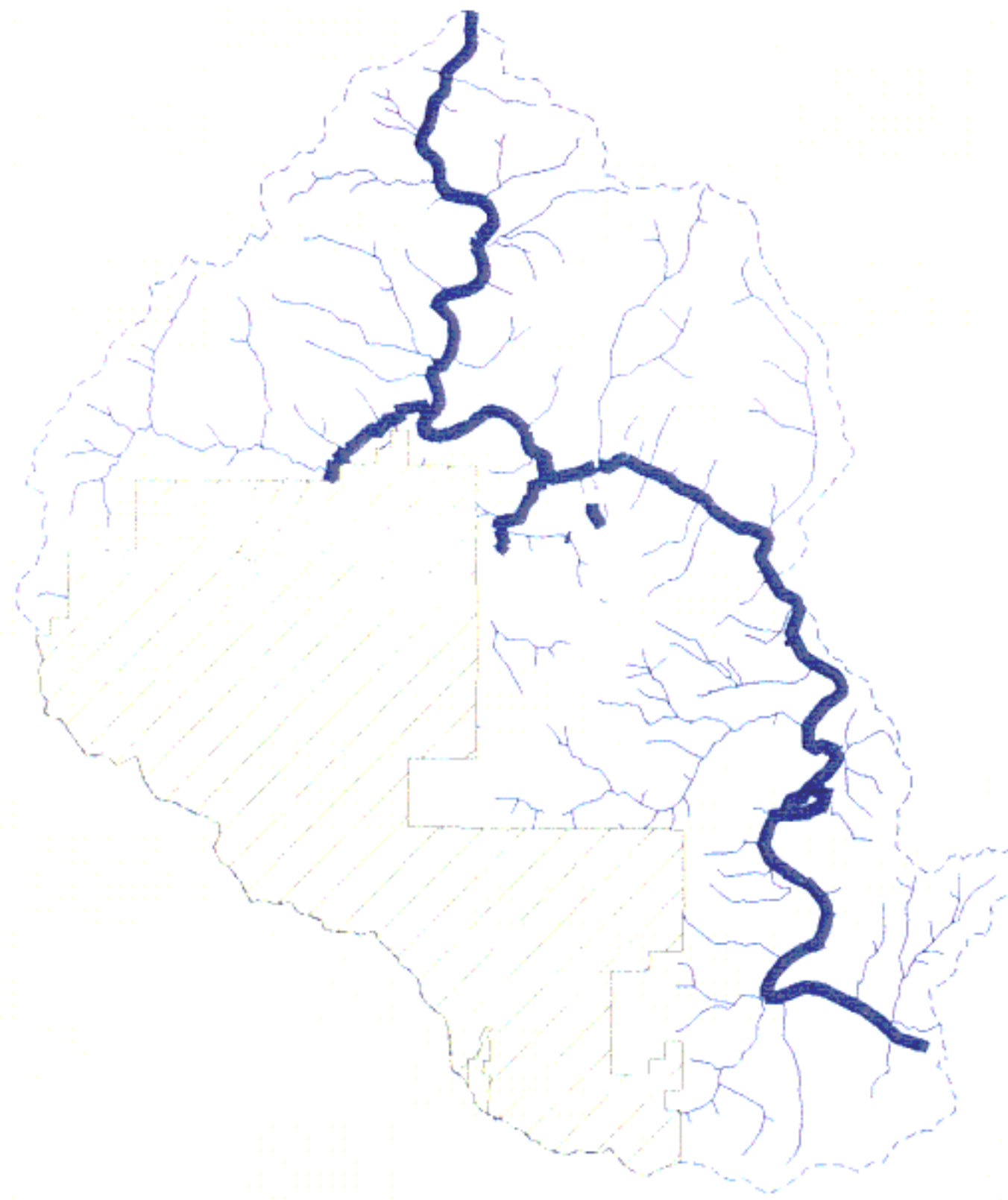
July 1998

John McGlothlin

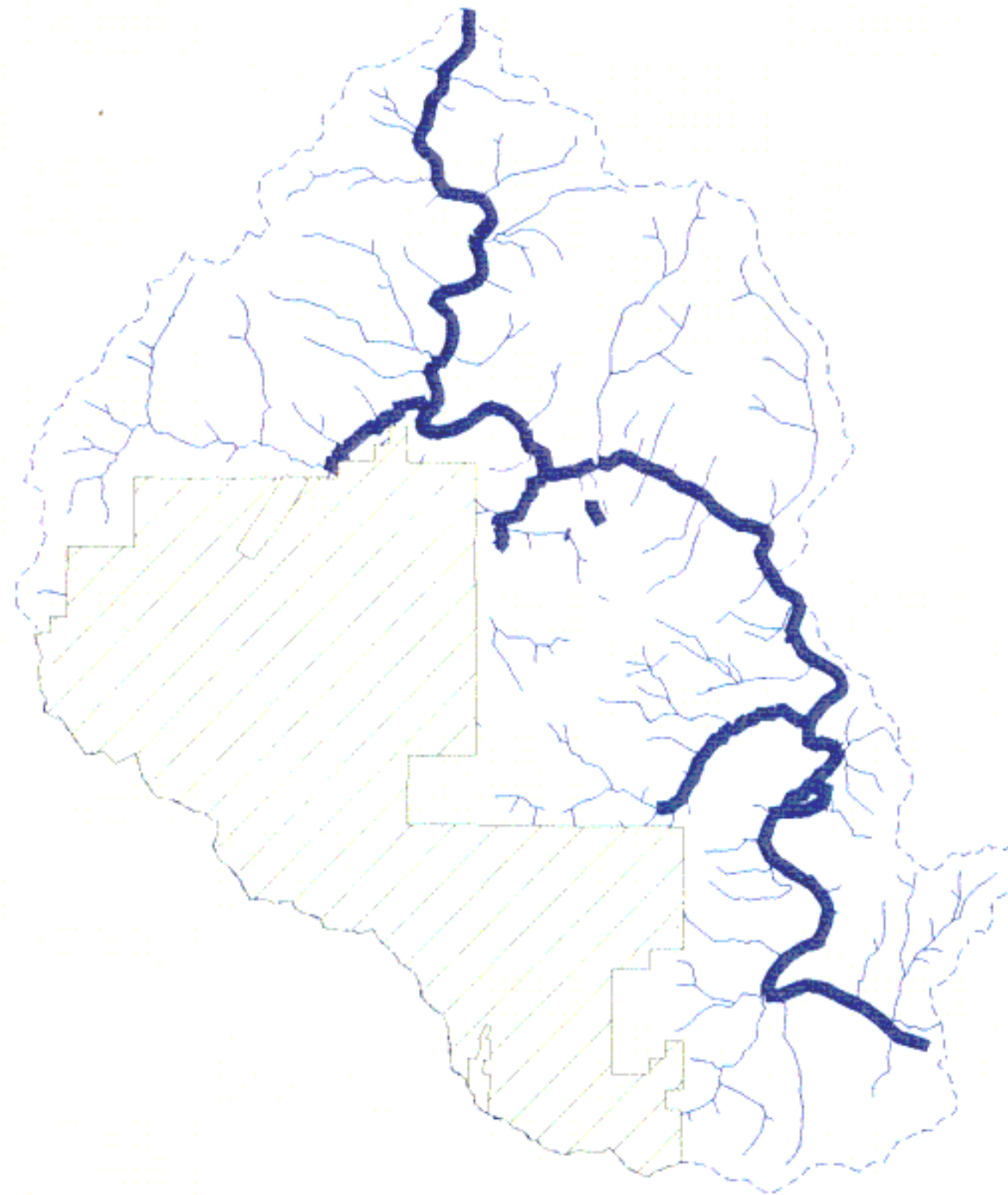


No warranty is made by the Bureau of Land Management as to the accuracy, reliability, or completeness of these data for individual use or aggregate use with other data.

COHO



CHINOOK



Map 12

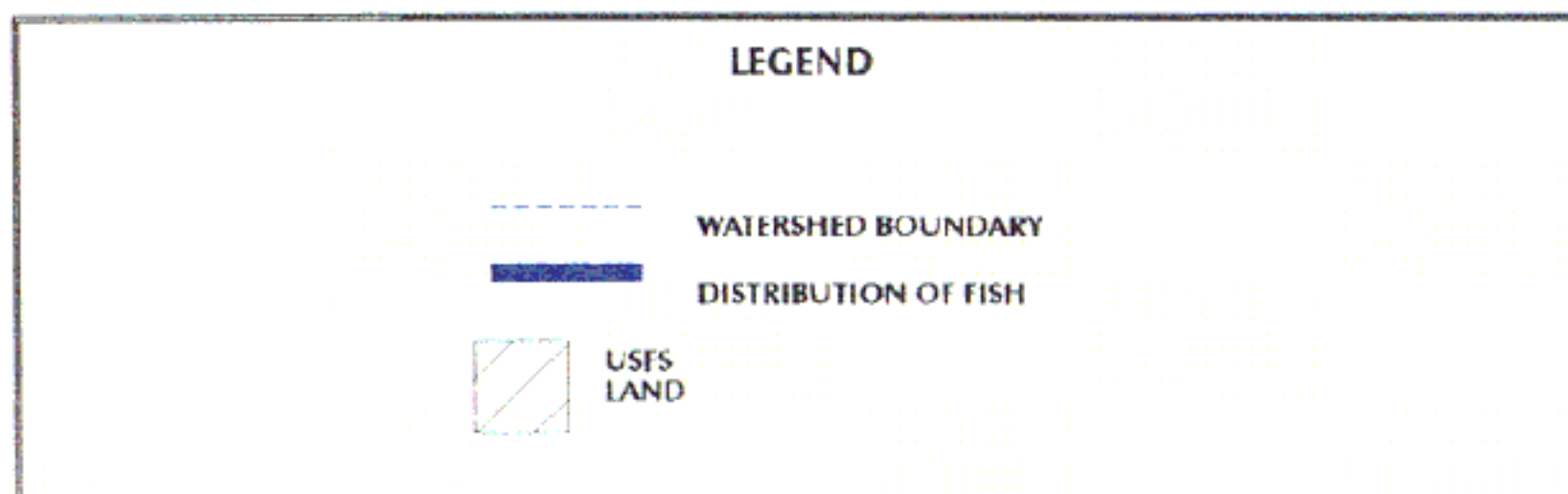
SCALE 1:270000

**APPROXIMATE DISTRIBUTION OF COHO & CHINOOK SALMONIDS  
ON BLM & PRIVATE LANDS IN THE BIG HOG WATERSHED**



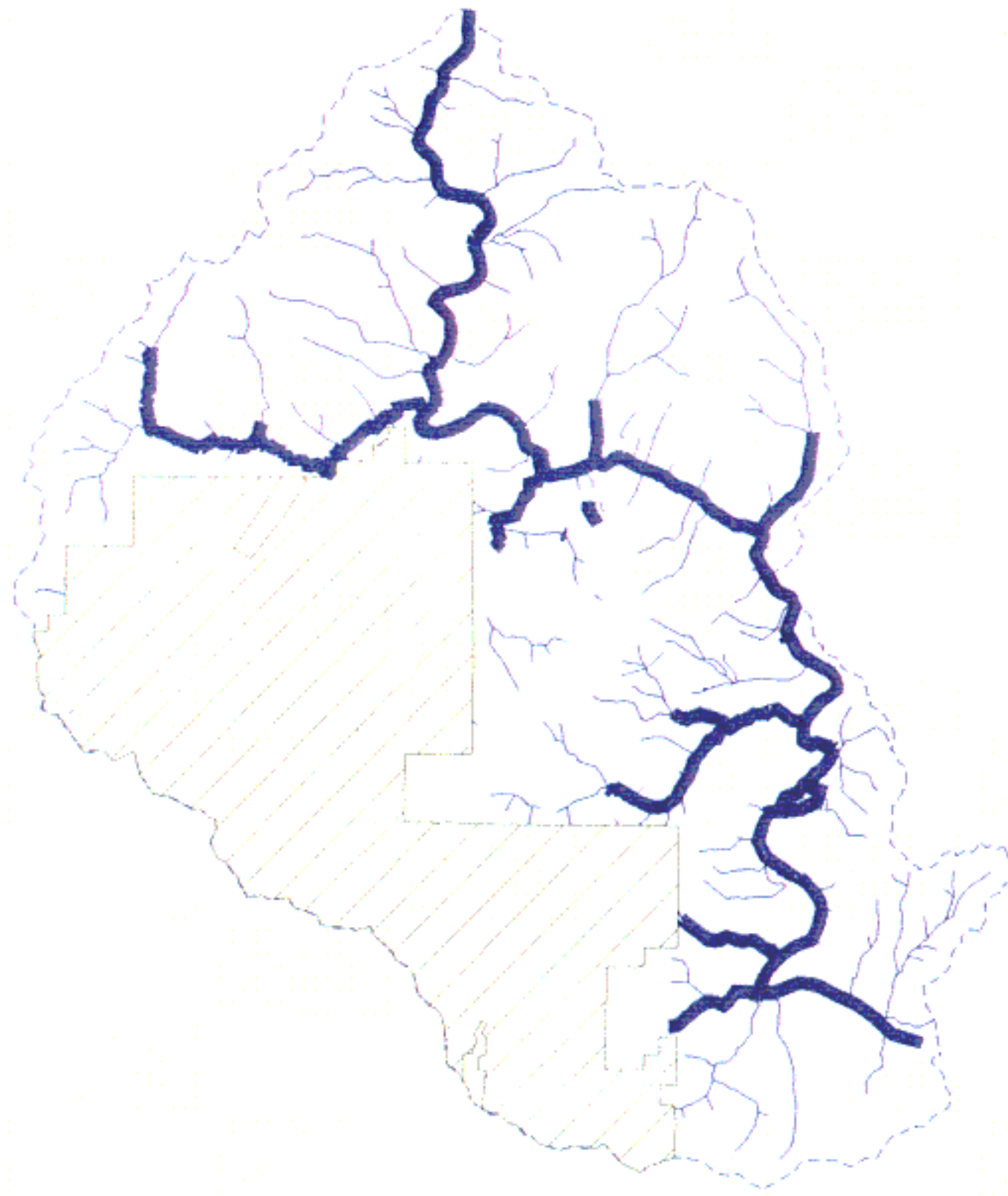
July 1996

John McGlothlin

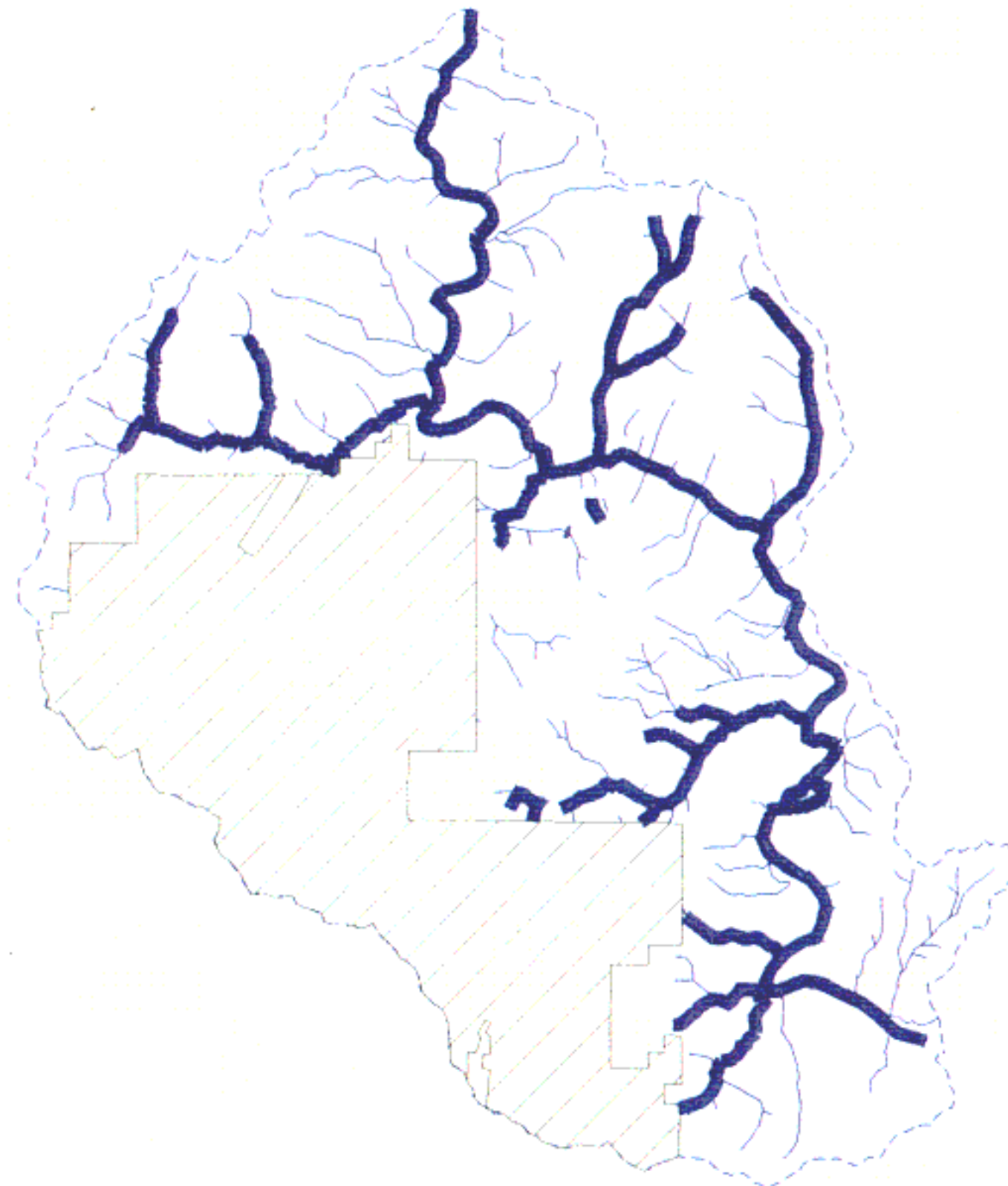


No warranty is made by the Bureau of Land Management as to the accuracy, reliability, or completeness of these data for individual use or aggregate use with other data.

STEELHEAD



CUTTHROAT



Map 13

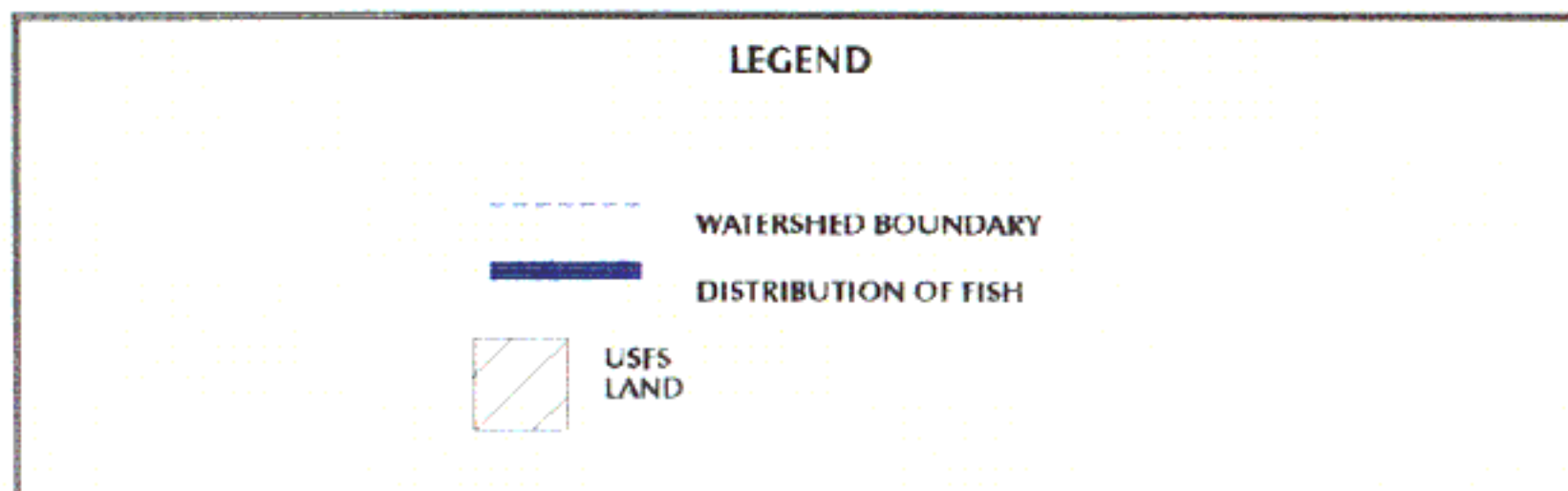
SCALE 1:270000

**APPROXIMATE DISTRIBUTION OF STEELHEAD & CUTTHROAT  
SALMONIDS ON BLM & PRIVATE LANDS  
IN THE BIG HOG WATERSHED**

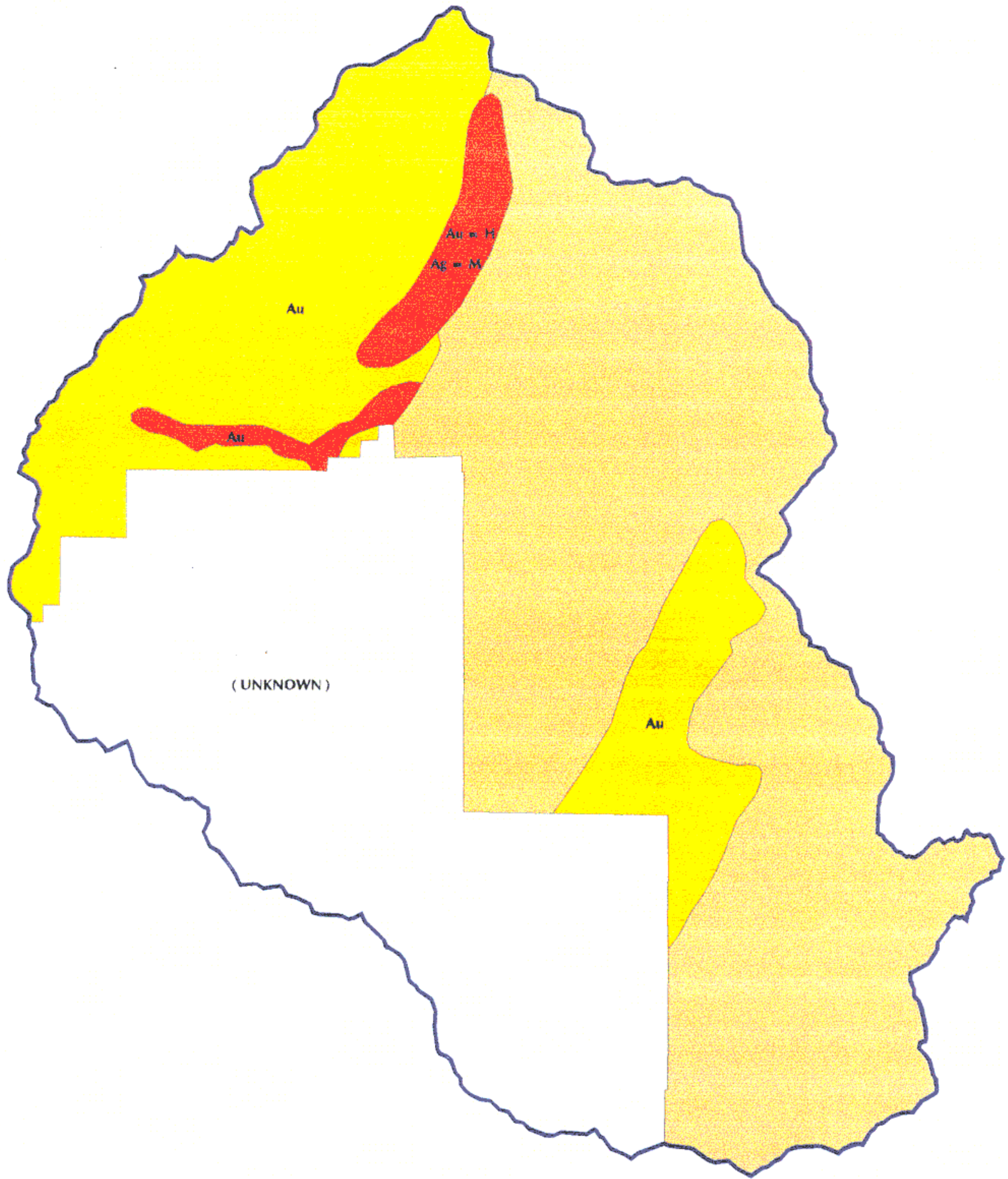


July 1996

John McGlothlin



No warranty is made by the Bureau of Land Management as to the accuracy, reliability, or completeness of these data for individual use or aggregate use with other data.




SCALE 1:140000

Map 14 MINERAL POTENTIAL IN THE BIG HOG WATERSHED

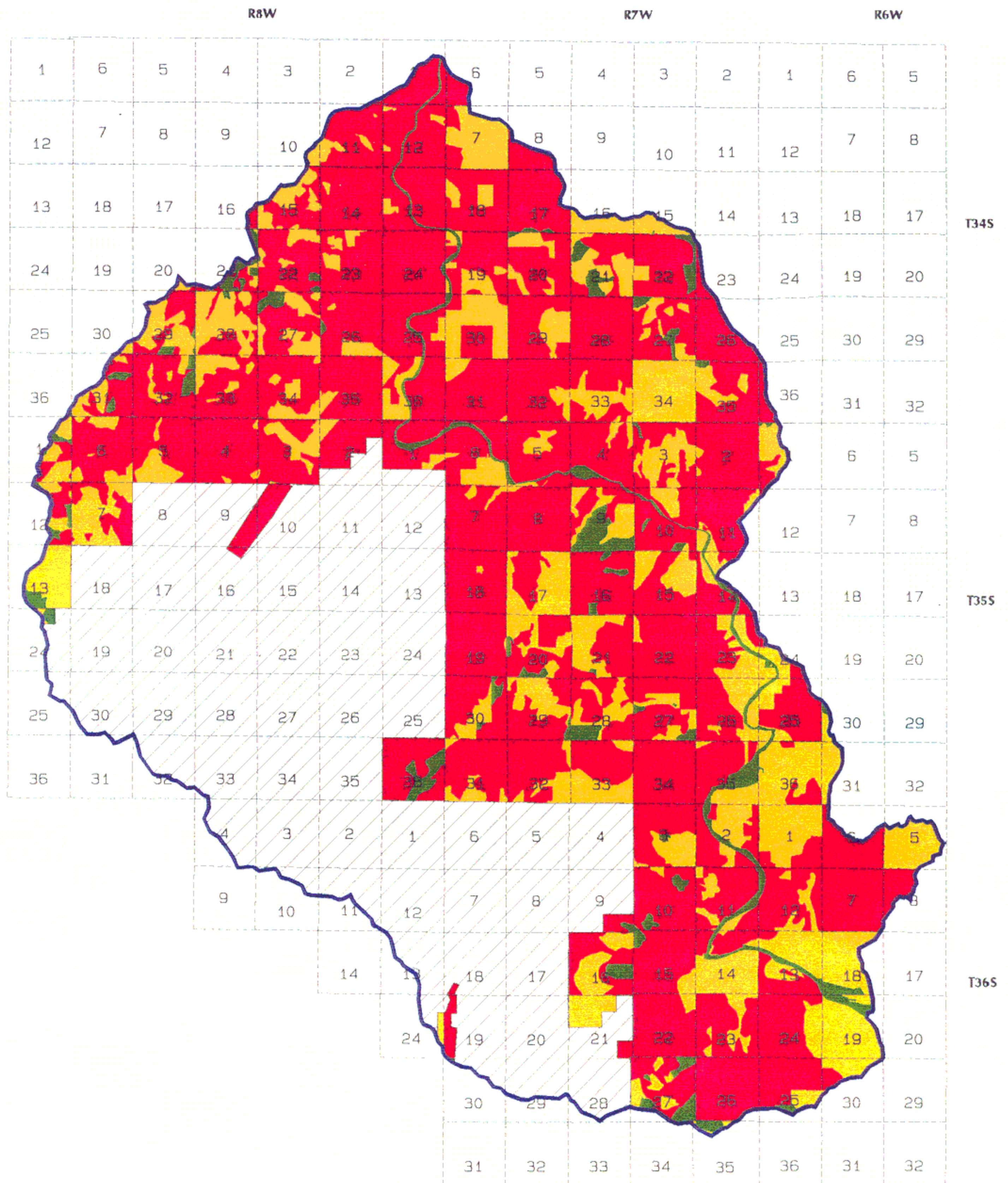


July 1996

John McGlothlin

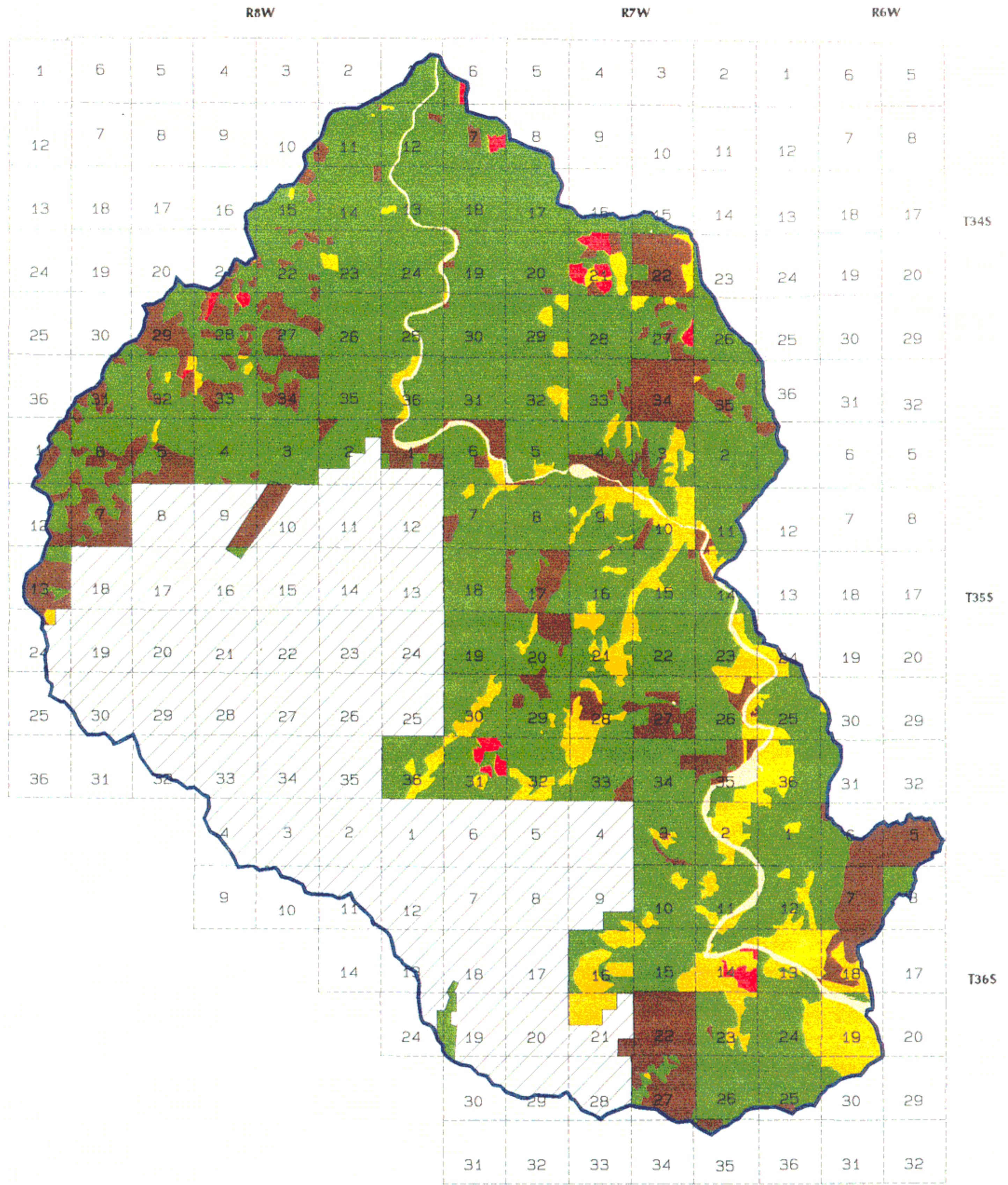


No warranty is made by the Bureau of Land Management as to the accuracy, reliability, or completeness of these data for individual use or aggregate use with other data.









SCALE 1:140000

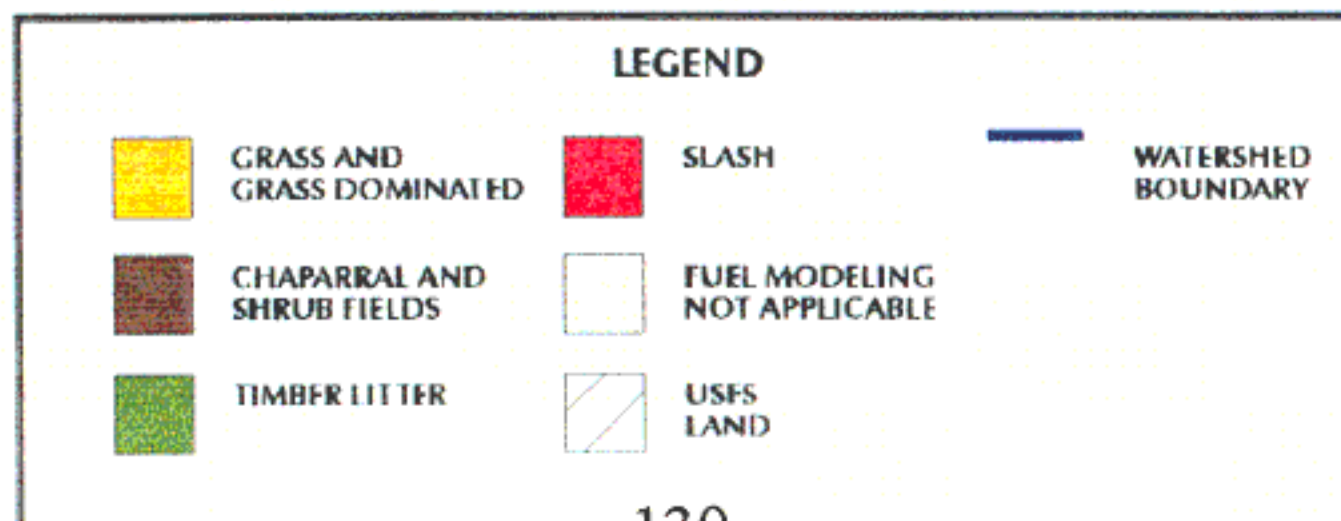
Map 17

**FUEL MODELS FOR NON-USFS LANDS IN THE BIG HOG WATERSHED**

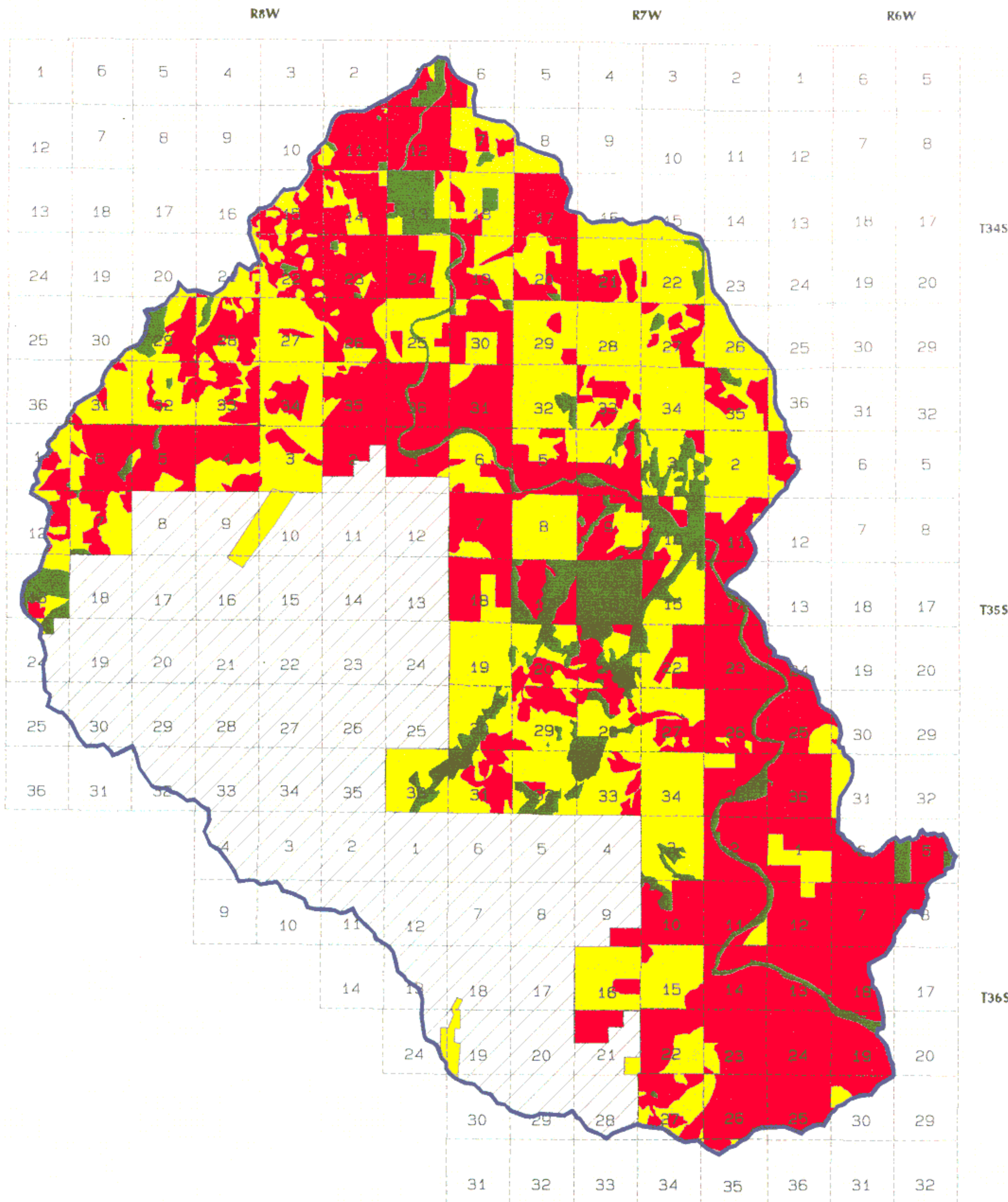


August 1998

John McGlothlin



No warranty is made by the Bureau of Land Management as to the accuracy, reliability, or completeness of these data for individual use or aggregate use with other data.



SCALE 1:140000

Map 18 FIRE VALUE RATING FOR NON-USFS LANDS IN THE BIG HOG WATERSHED

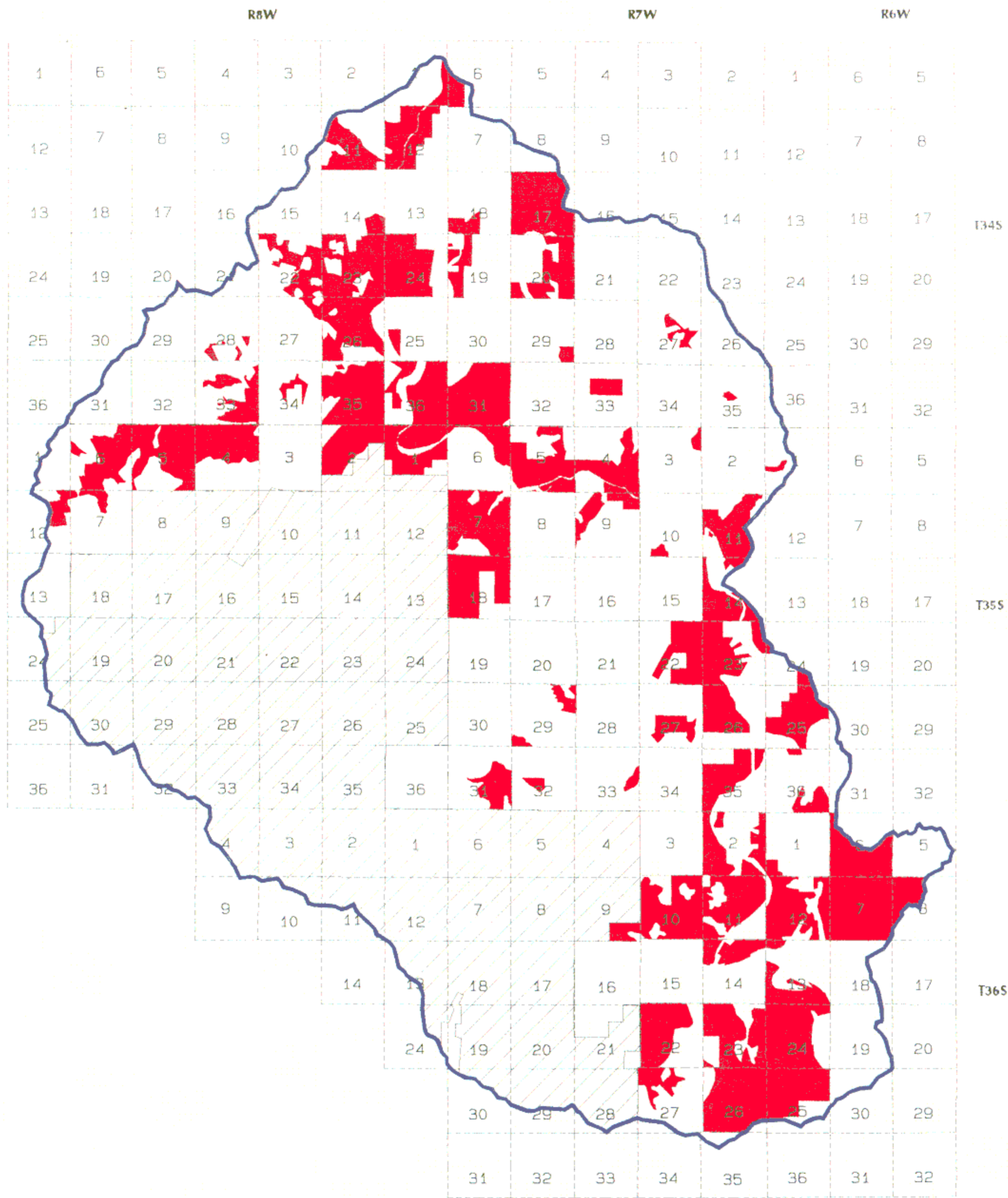


August 1998

John McGlothlin



No warranty is made by the Bureau of Land Management as to the accuracy, reliability, or completeness of these data for individual use or aggregate use with other data.



SCALE 1:140000



August 1998  
John McGlothlin

Map 19

**POTENTIAL HIGH PRIORITY  
HAZARD REDUCTION TREATMENT AREAS  
ON NON-USFS LANDS IN  
THE BIG HOG WATERSHED**

**LEGEND**

- Areas With High Ratings
- USFS LAND
- WATERSHED BOUNDARY

No warranty is made by the Bureau of Land Management as to the accuracy, reliability, or completeness of these data for individual use or aggregate use with other data.