

Appendix A: Maps

OREGON

**KLAMATH
PROVINCE**

**GRANTS PASS
WATERSHED**

MAP 1:

**GENERAL LOCATION of the
GRANTS PASS WATERSHED**



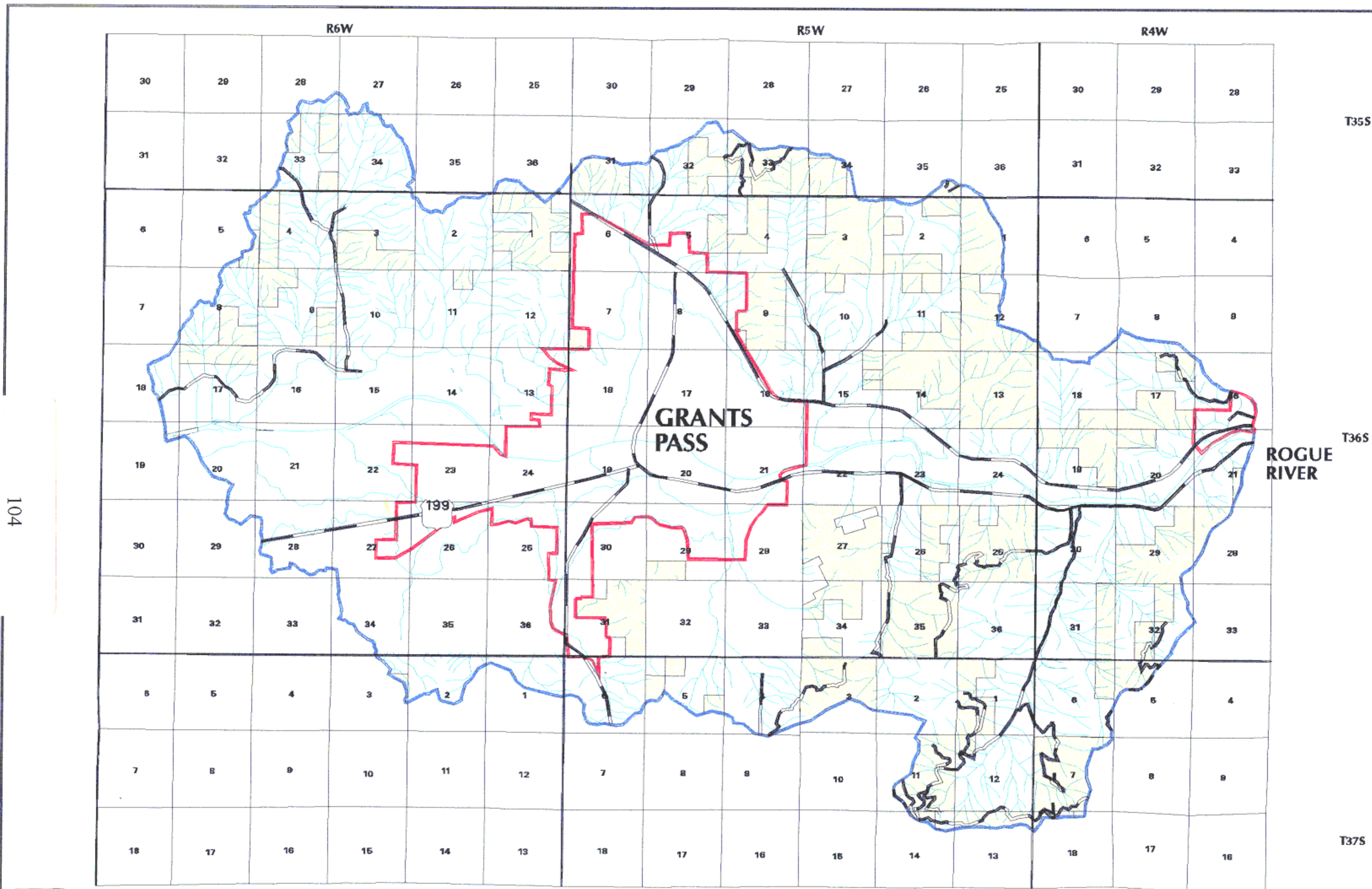
103



July 8, 1996
Dennis Glover

Note: No warranty is made by the Bureau of Land Management as to the accuracy, reliability, or completeness of these data for individual use or aggregate use with other data.





104



March 9, 1998
Dennis Glover

Note: No warranty is made by the Bureau of Land Management as to the accuracy, reliability, or completeness of these data for individual use or aggregate use with other data.

MAP 2: BLM OWNERSHIP IN THE GRANTS PASS WATERSHED

SCALE 1:104000

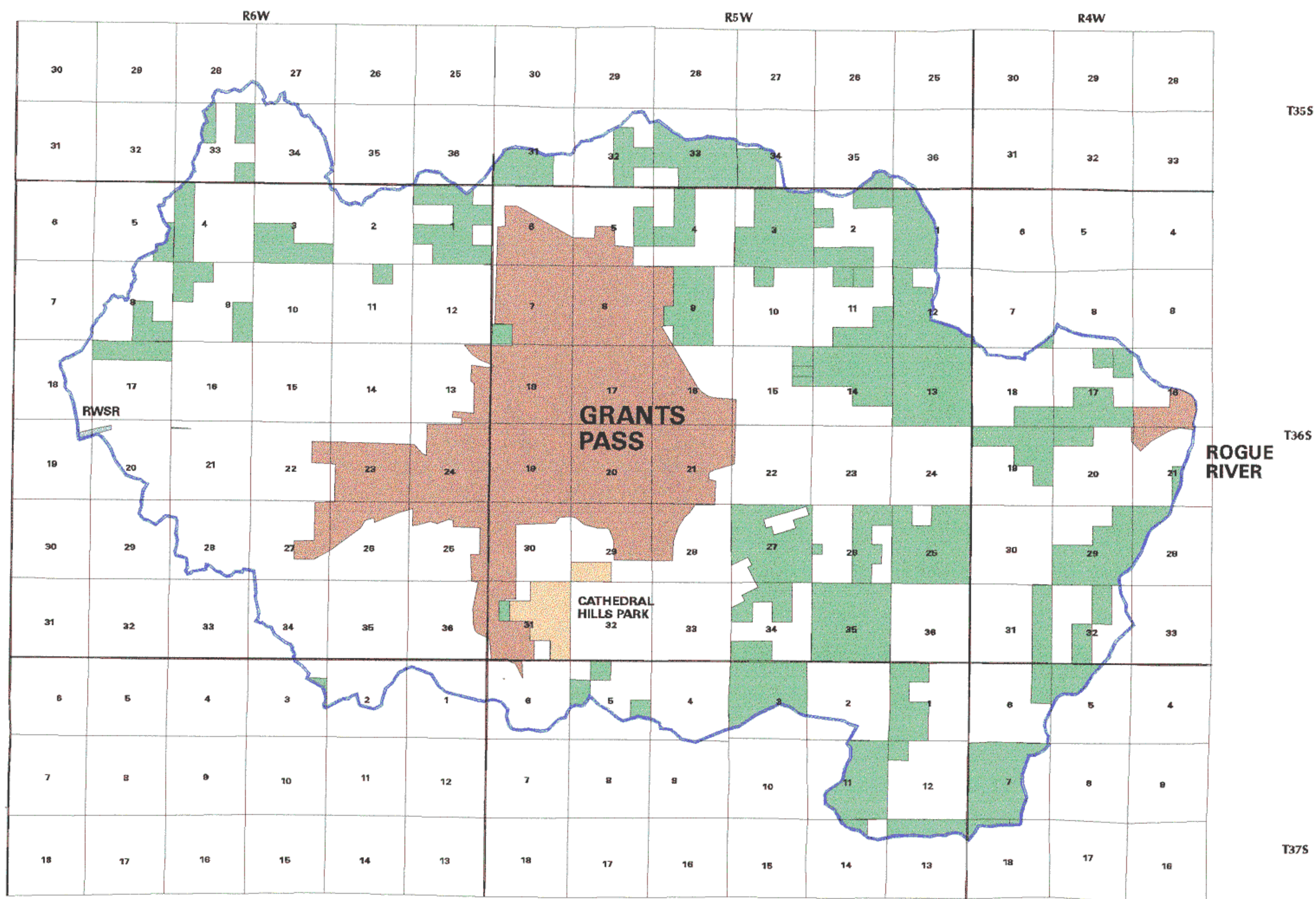
- LEGEND**
- BLM OWNERSHIP
 - WATERSHED BOUNDARY
 - URBAN GROWTH BOUNDARY
 - STREAMS
 - MAIN ROADS

T35S

T36S

T37S

ROGUE RIVER



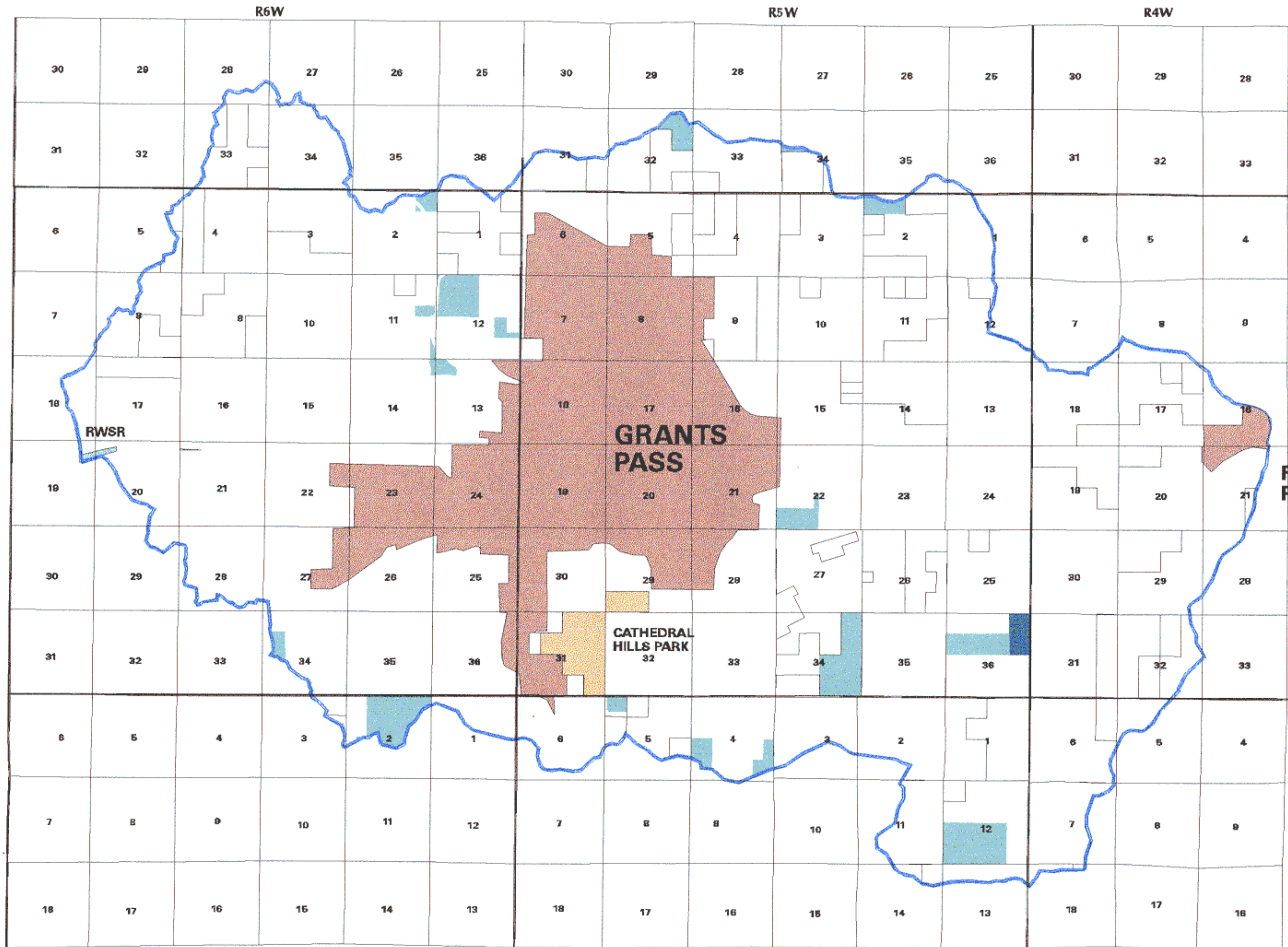
SCALE 1:104000

MAP 3: LAND USE ALLOCATIONS IN THE GRANTS PASS WATERSHED

- LEGEND**
- MATRIX LAND
 - REC. SECTION ROGUE
 - WATERSHED BOUNDARY
 - URBAN GROWTH BOUNDARY
 - PARK LEASES

March 9, 1998
Dennis Glover

Note: No warranty is made by the Bureau of Land Management as to the accuracy, reliability, or completeness of these data for individual use or aggregate use with other data.



SCALE 1:104000

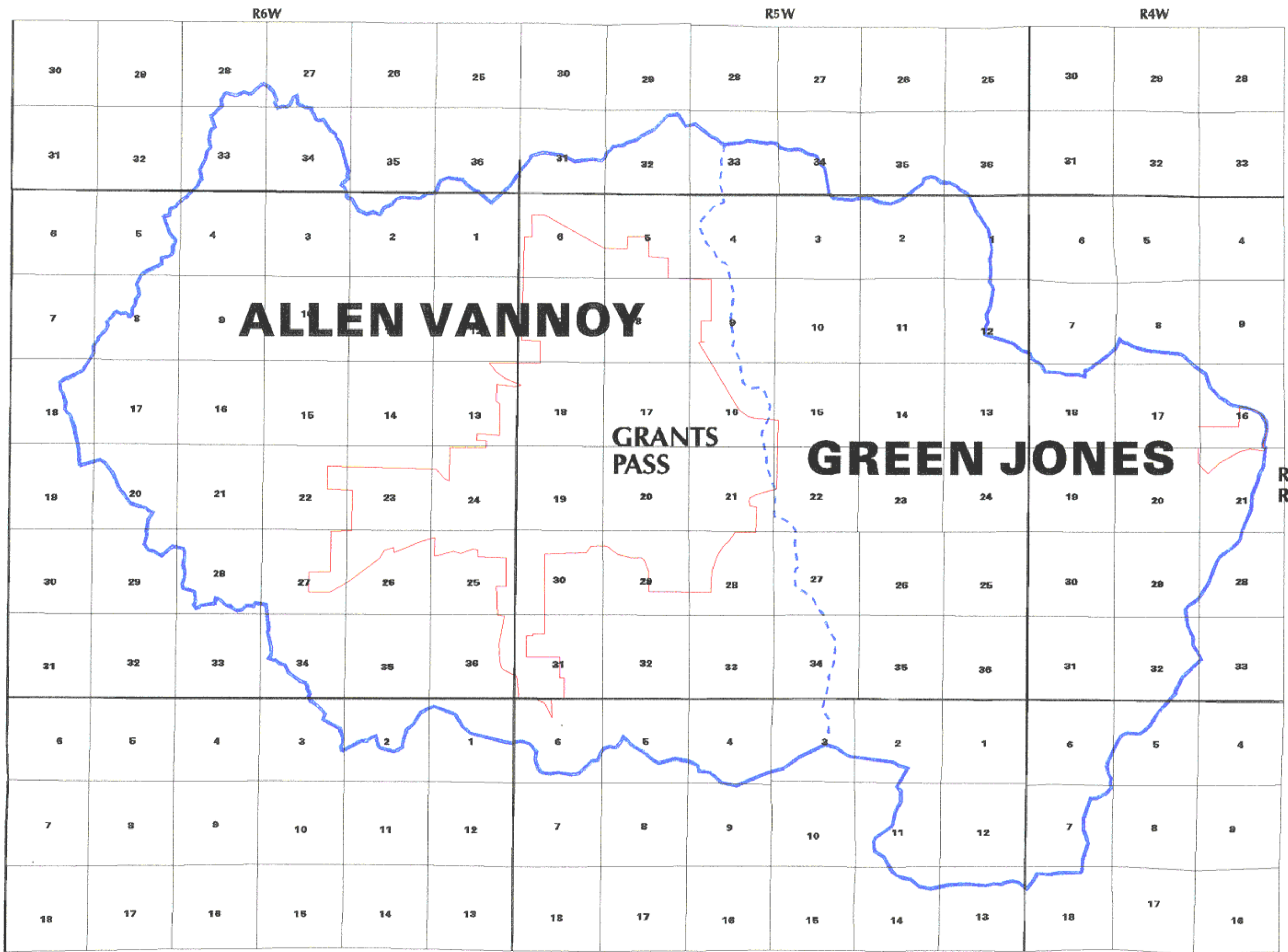


- LEGEND**
- STATE LAND
 - COUNTY LAND
 - REC. SECTION ROGUE
 - WATERSHED BOUNDARY
 - URBAN GROWTH BOUNDARY
 - PARK LEASES

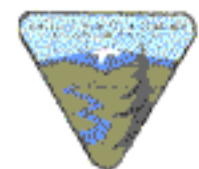
May 19, 1998
Dennis Glover

Note: No warranty is made by the Bureau of Land Management as to the accuracy, reliability, or completeness of these data for individual use or aggregate use with other data.

MAP 4: STATE & COUNTY LAND IN THE GRANTS PASS WATERSHED



107



June 26, 1996
Dennis Glover

Note: No warranty is made by the Bureau of Land Management as to the accuracy, reliability, or completeness of these data for individual use or aggregate use with other data.

MAP 5: SUB-WATERSHEDS OF THE GRANTS PASS WATERSHED (BASED ON HUC6)

SCALE 1:104000

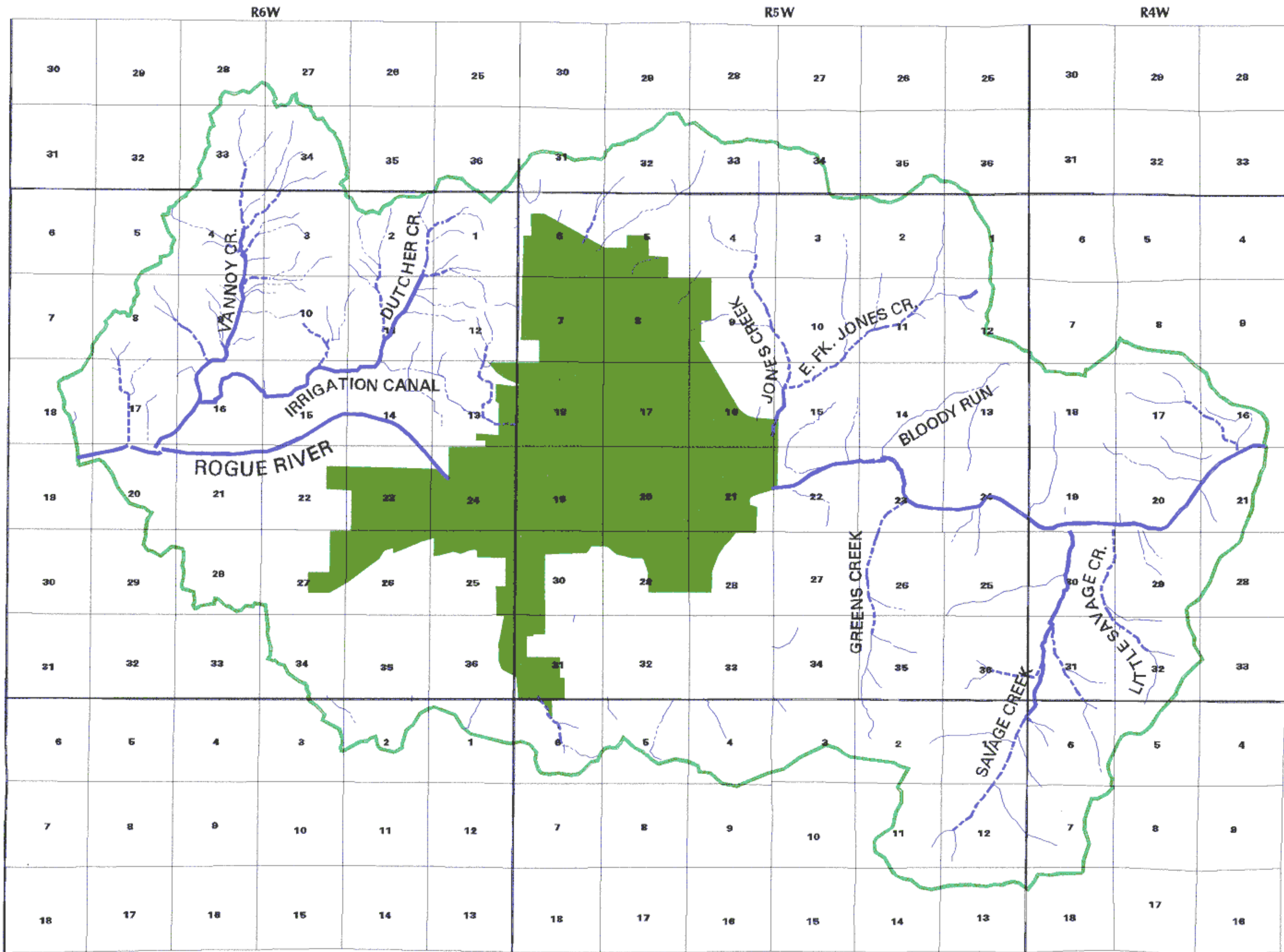
- LEGEND**
- SUBWATERSHED BDY.
 - WATERSHED BDY.
 - URBAN GROWTH BOUNDARY

T35S

T36S

T37S

ROGUE RIVER



T355

T365

T375



SCALE 1:104000



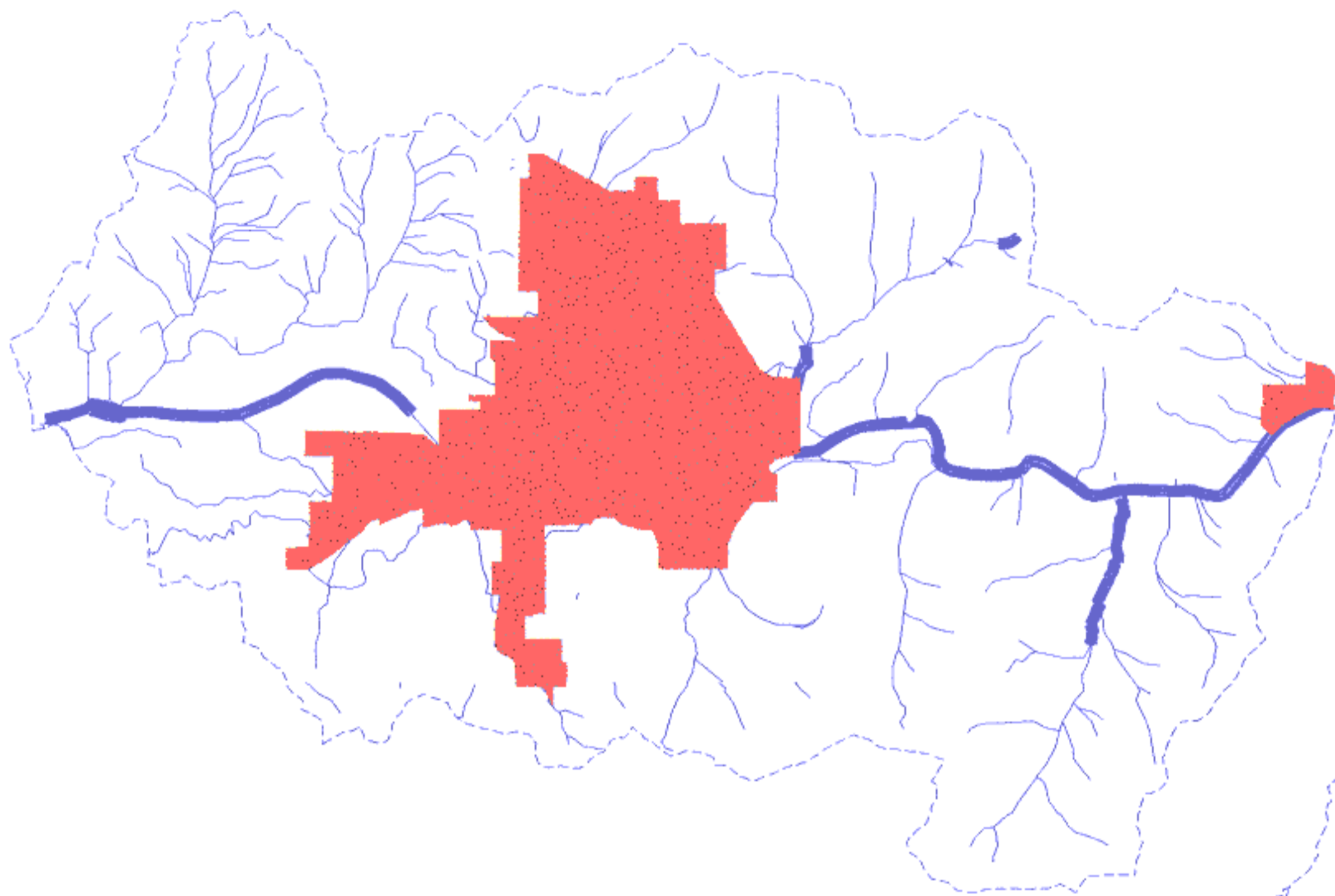
LEGEND

- WATERSHED BDY.
- GRANTS PASS UGB
- 3RD ORDER STREAMS
- 4TH ORDER STREAMS
- 5TH + ORDER STREAMS

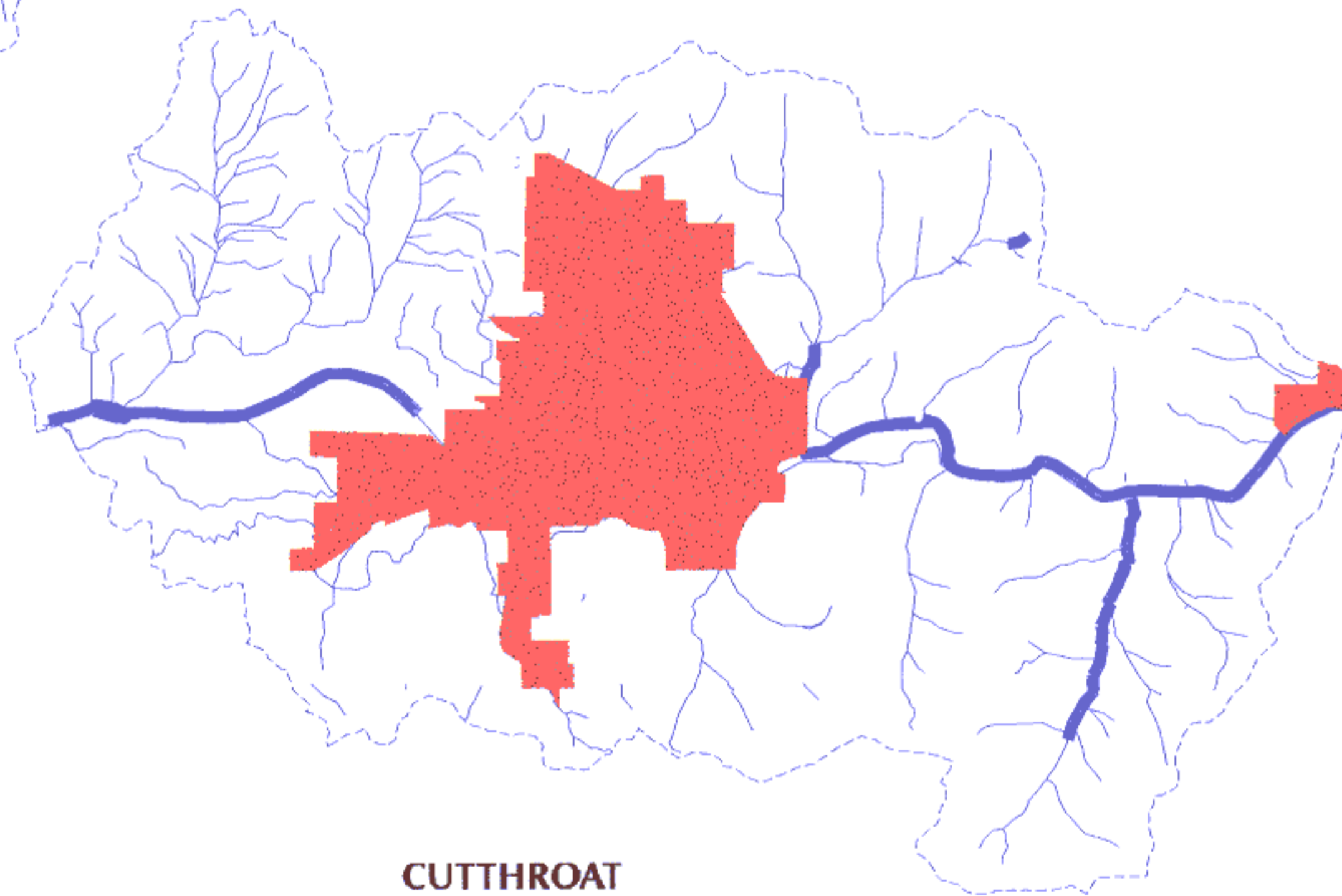
MAP 6: STREAM ORDERS (> 2) IN THE GRANTS PASS WATERSHED

Note: No warranty is made by the Bureau of Land Management as to the accuracy, reliability, or completeness of these data for individual use or aggregate use with other data.





STEELHEAD



CUTTHROAT

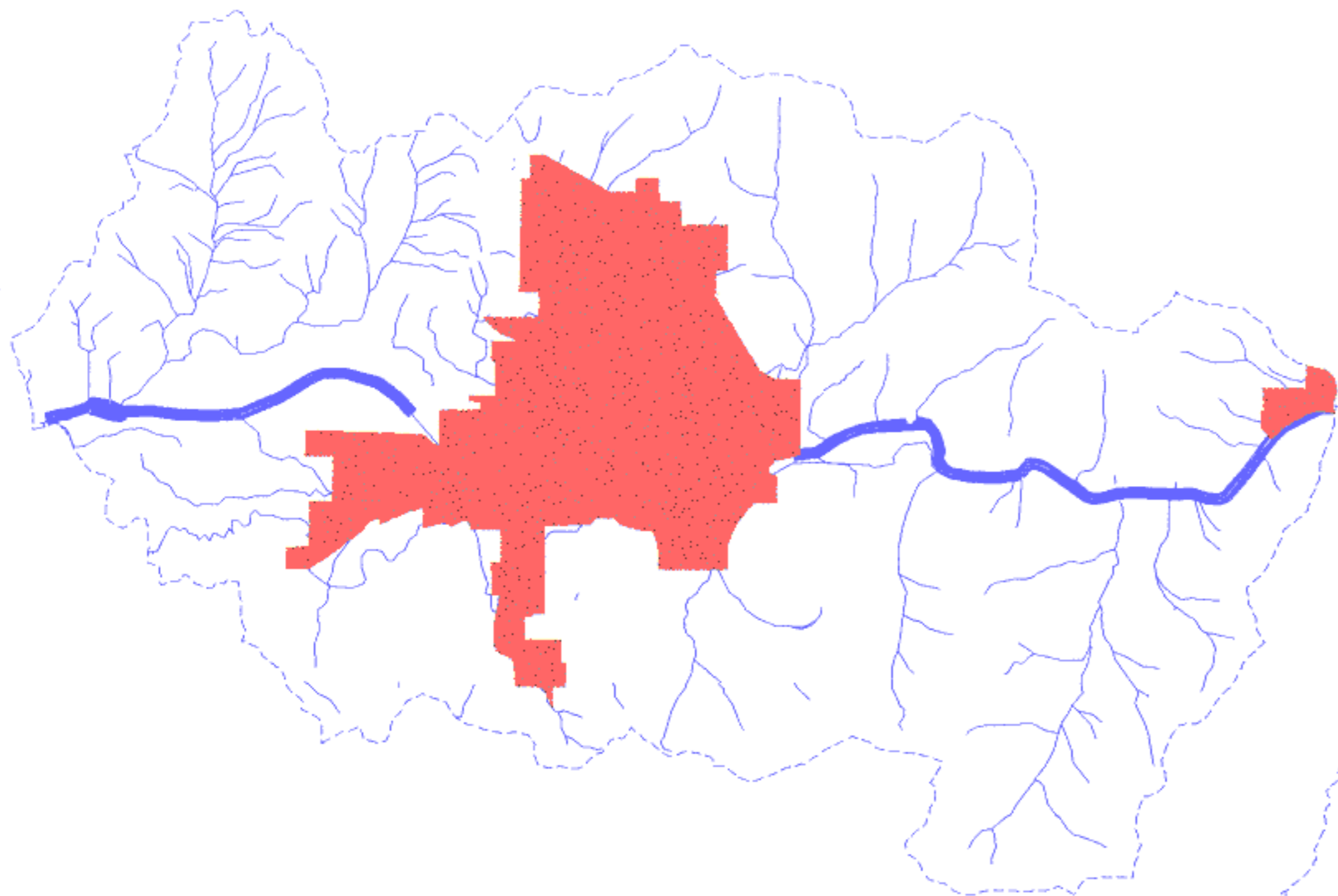
**MAP 7: APPROXIMATE DISTRIBUTION OF CUTTHROAT & STEELHEAD SALMONIDS
IN THE GRANTS PASS WATERSHED**

LEGEND

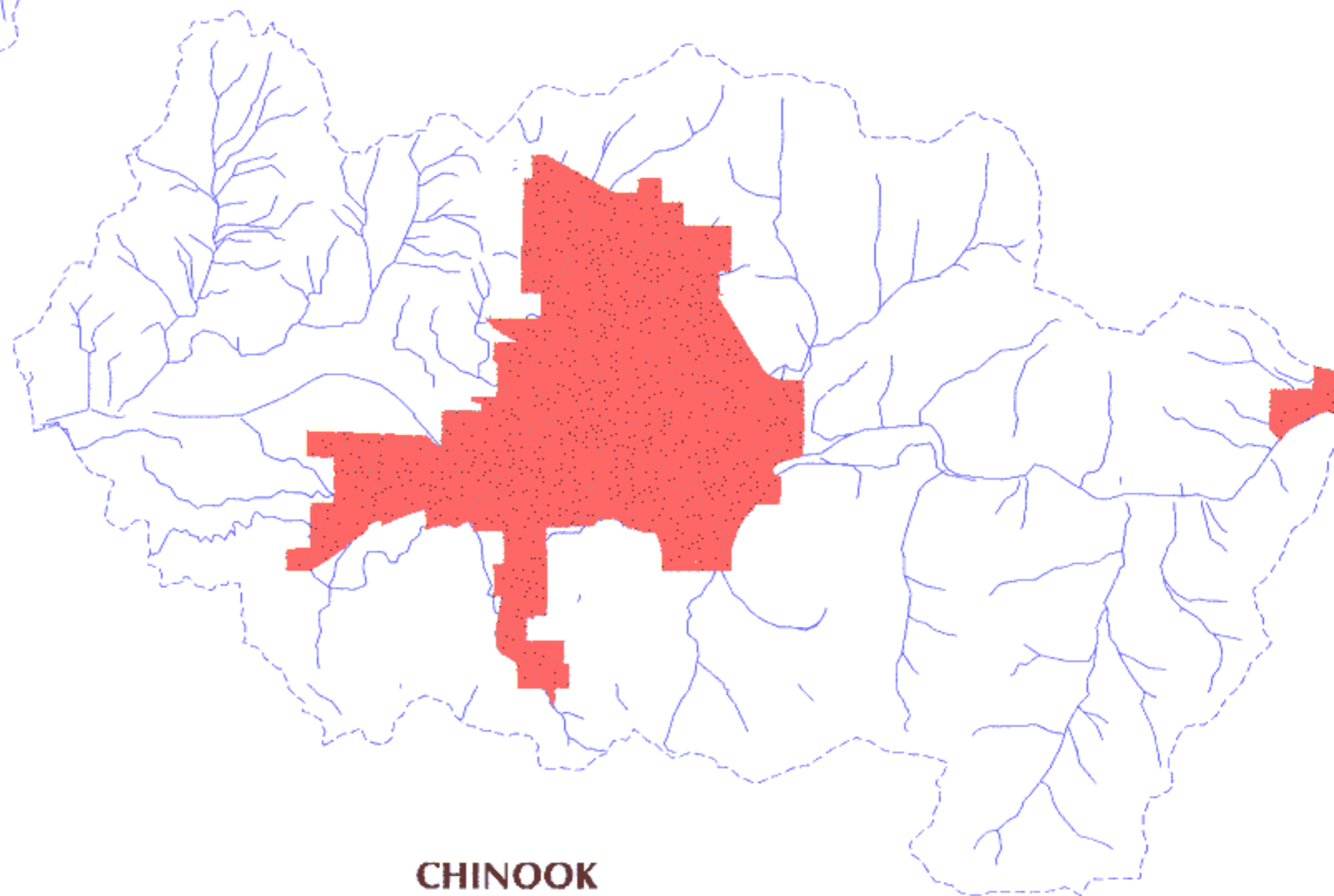
-  **WATERSHED BDRY.**
-  **DISTRIBUTION OF FISH**
-  **URBAN GROWTH BOUNDARY**



Note: No warranty is made by the Bureau of Land Management as to the accuracy, reliability, or completeness of these data for individual use or aggregate use with other data.



COHO



CHINOOK

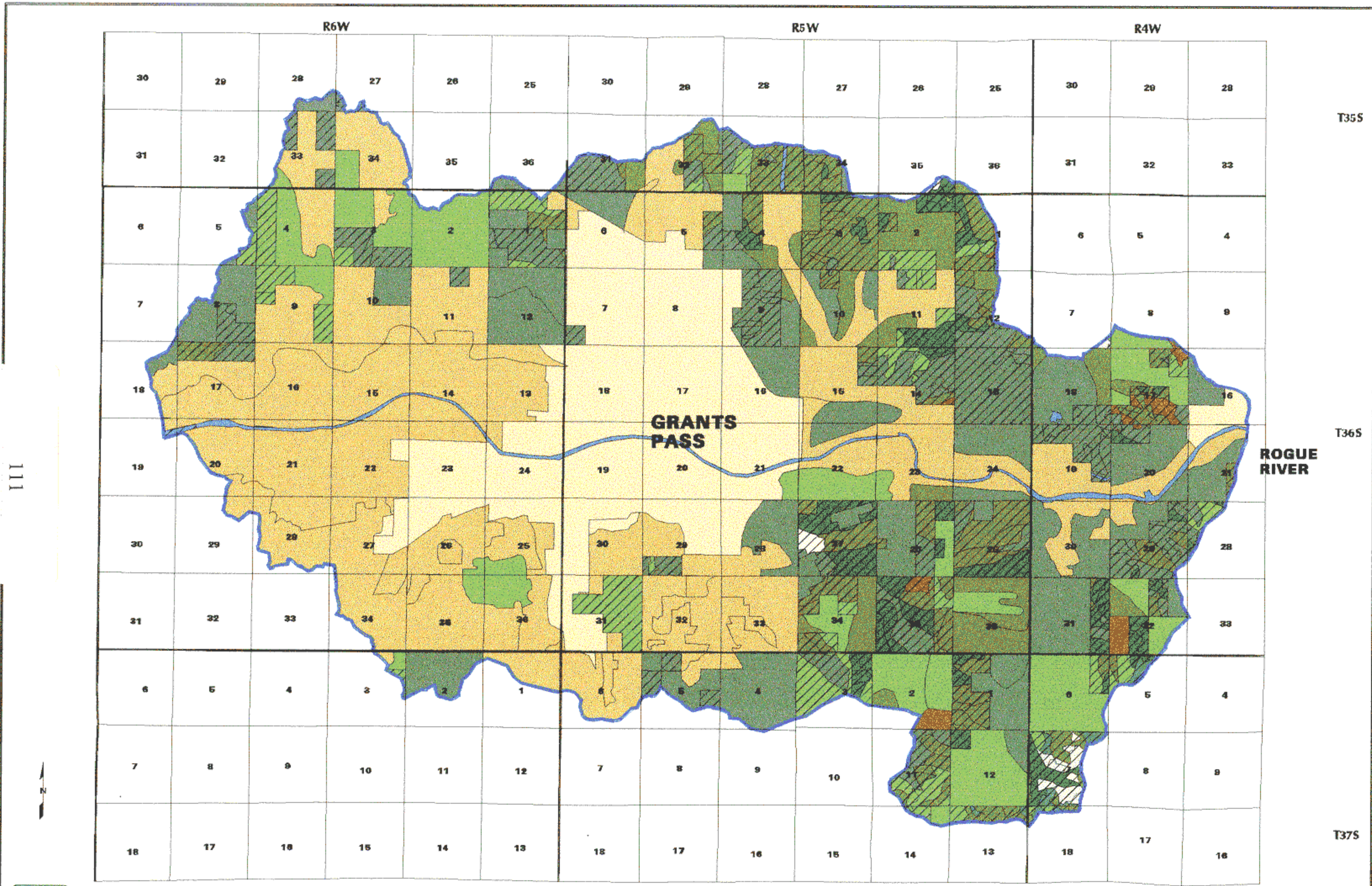
**MAP 8: APPROXIMATE DISTRIBUTION OF COHO & CHINOOK SALMONIDS
IN THE GRANTS PASS WATERSHED**

LEGEND


-  **WATERSHED BDRY.**
-  **DISTRIBUTION OF FISH**
-  **URBAN GROWTH BOUNDARY**



Note: No warranty is made by the Bureau of Land Management as to the accuracy, reliability, or completeness of these data for individual use or aggregate use with other data.



111



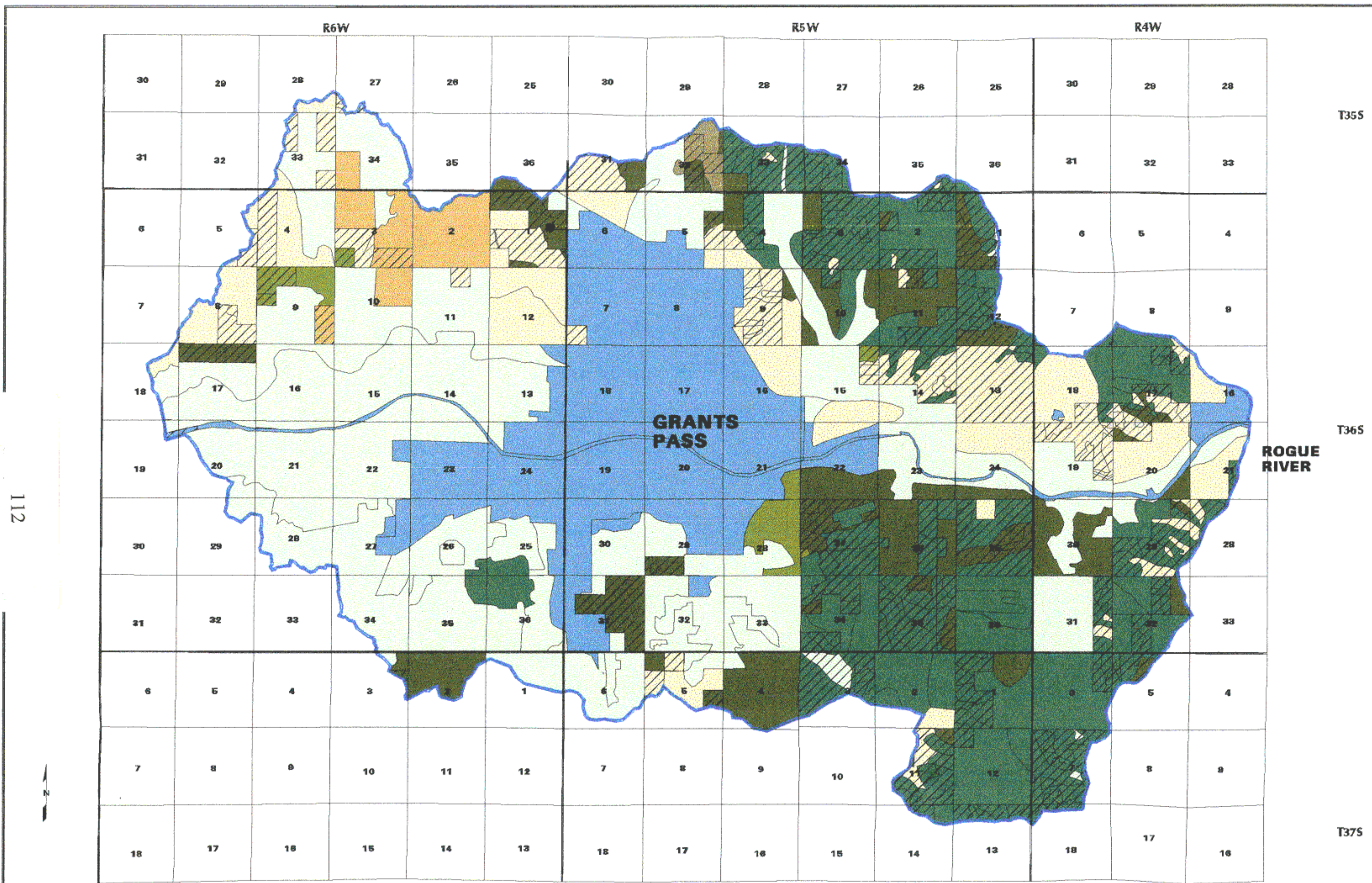
Sept. 10, 1996
Dennis Glover

Note: No warranty is made by the Bureau of Land Management as to the accuracy, reliability, or completeness of these data for individual use or aggregate use with other data.

MAP 9: VEG CONDITION CLASS in the GRANTS PASS WATERSHED

SCALE 1:104000

LEGEND			
	GRASS		MID
	SHRUBS		MATURE/OLD GROWTH
	HARDWOODS/WOODLAND		NON-VEGETATED
	EARLY		DEVELOPED VEG.
	SEEDLINGS/SAPLINGS		DEVELOPED NON-VEG.
	POLES		BLM OWNERSHIP



112



Sept. 10, 1996
Dennis Glover

Note: No warranty is made by the Bureau of Land Management as to the accuracy, reliability, or completeness of these data for individual use or aggregate use with other data.

MAP 10:

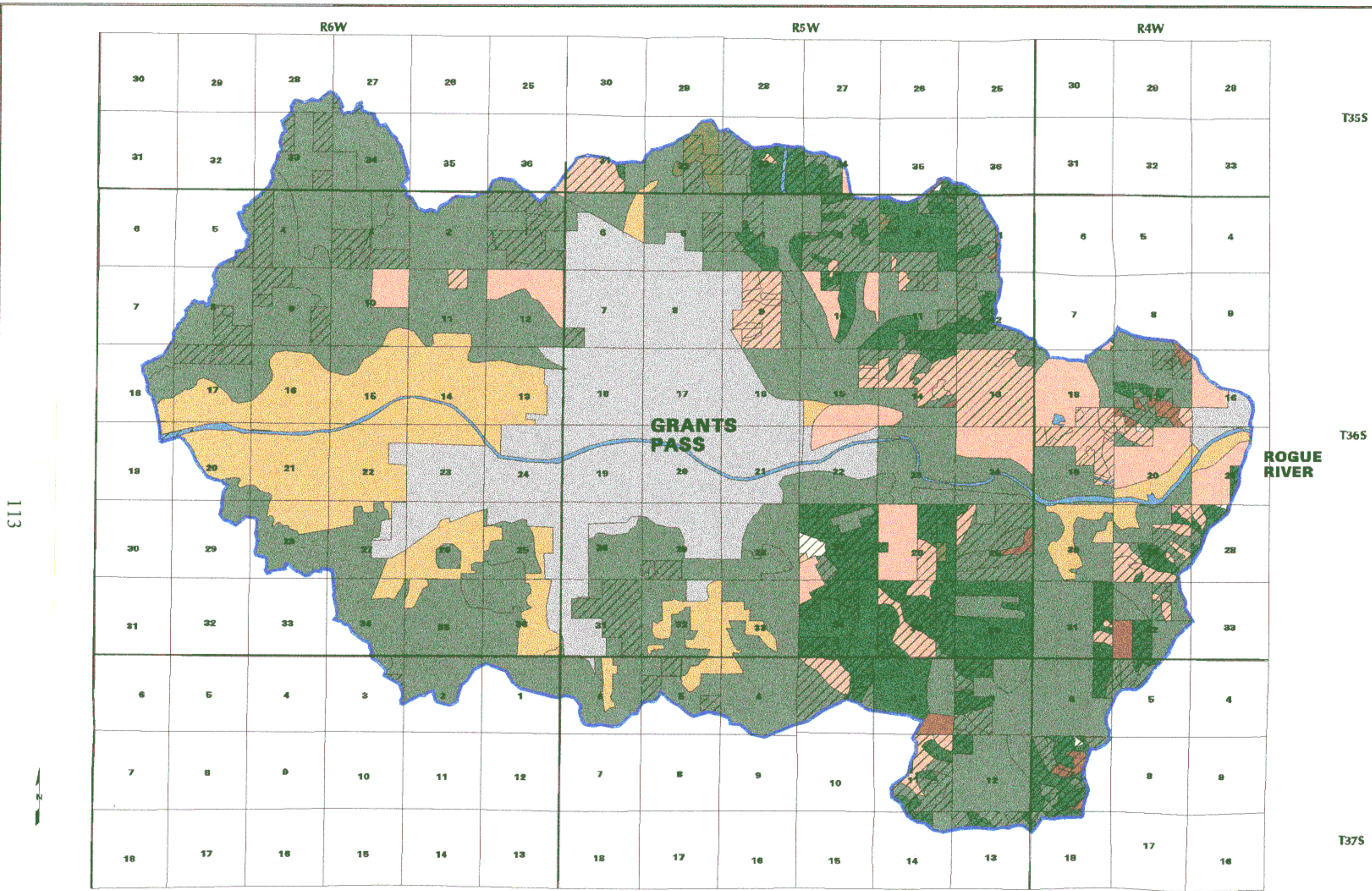
PLANT SERIES in the GRANTS PASS WATERSHED




SCALE 1:104000

LEGEND

W.OAK	NON FOREST
P.PINE/HARDWOOD	NON-VEGETATED
J.PINE	BLM OWNERSHIP
D.FIR/P.PINE	WATERSHED BDY.
PINE	
D.FIR	



113



Sept. 10, 1996
Dennis Glover

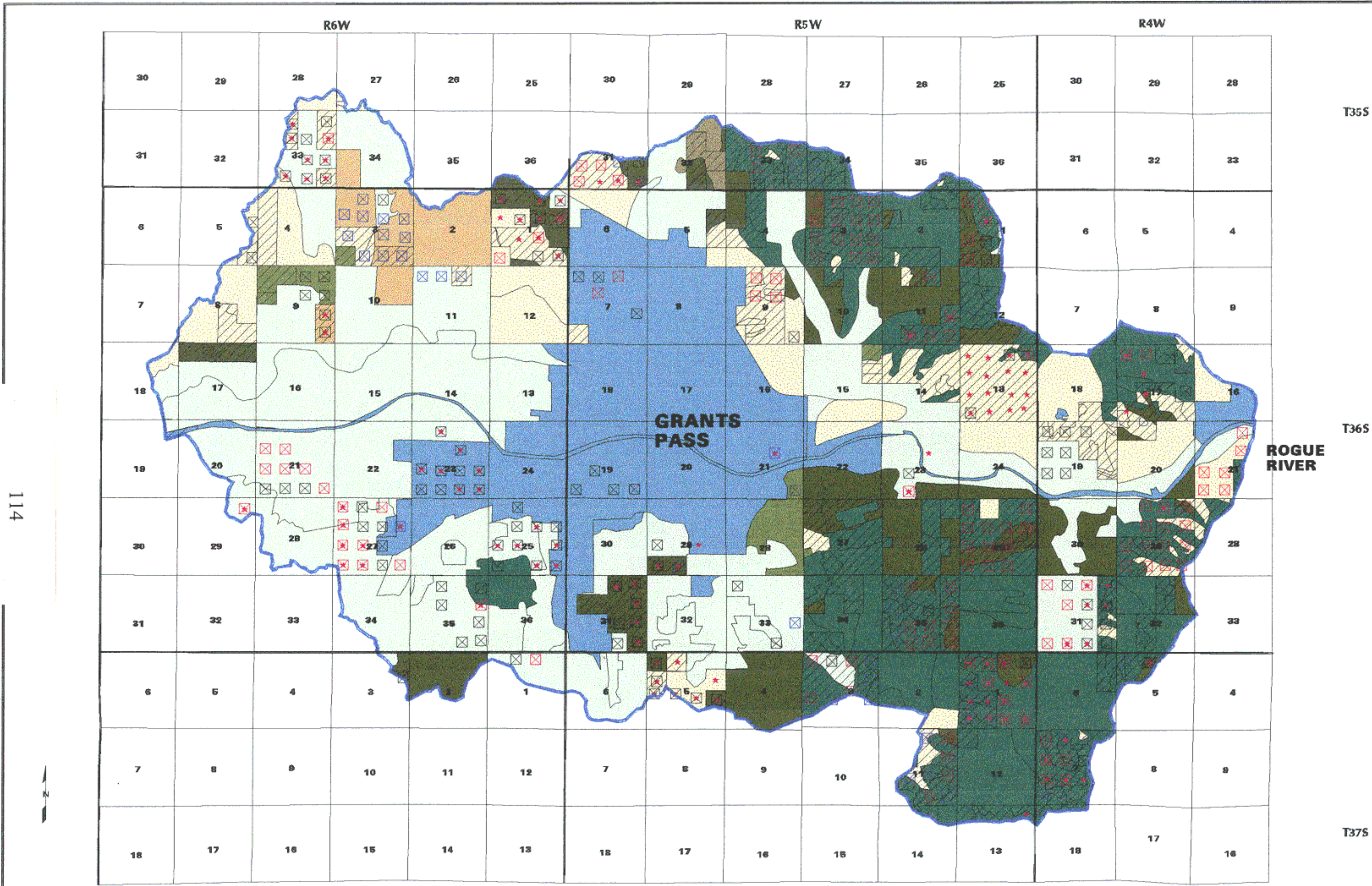
Note: No warranty is made by the Bureau of Land Management as to the accuracy, reliability, or completeness of these data for individual use or aggregate use with other data.

MAP 11: DOMINANT VEGETATION in the GRANTS PASS WATERSHED


SCALE 1:104000

LEGEND

	GRASS		AGRICUL. DEVELOPED
	SHRUB		NON-VEGETATED
	HARDWOOD		BLM OWNERSHIP
	HARDWOOD/CONIFER		WATERSHED BDRY.
	PINE		
	D.FIR		



114



07/14/98
Dennis Clover

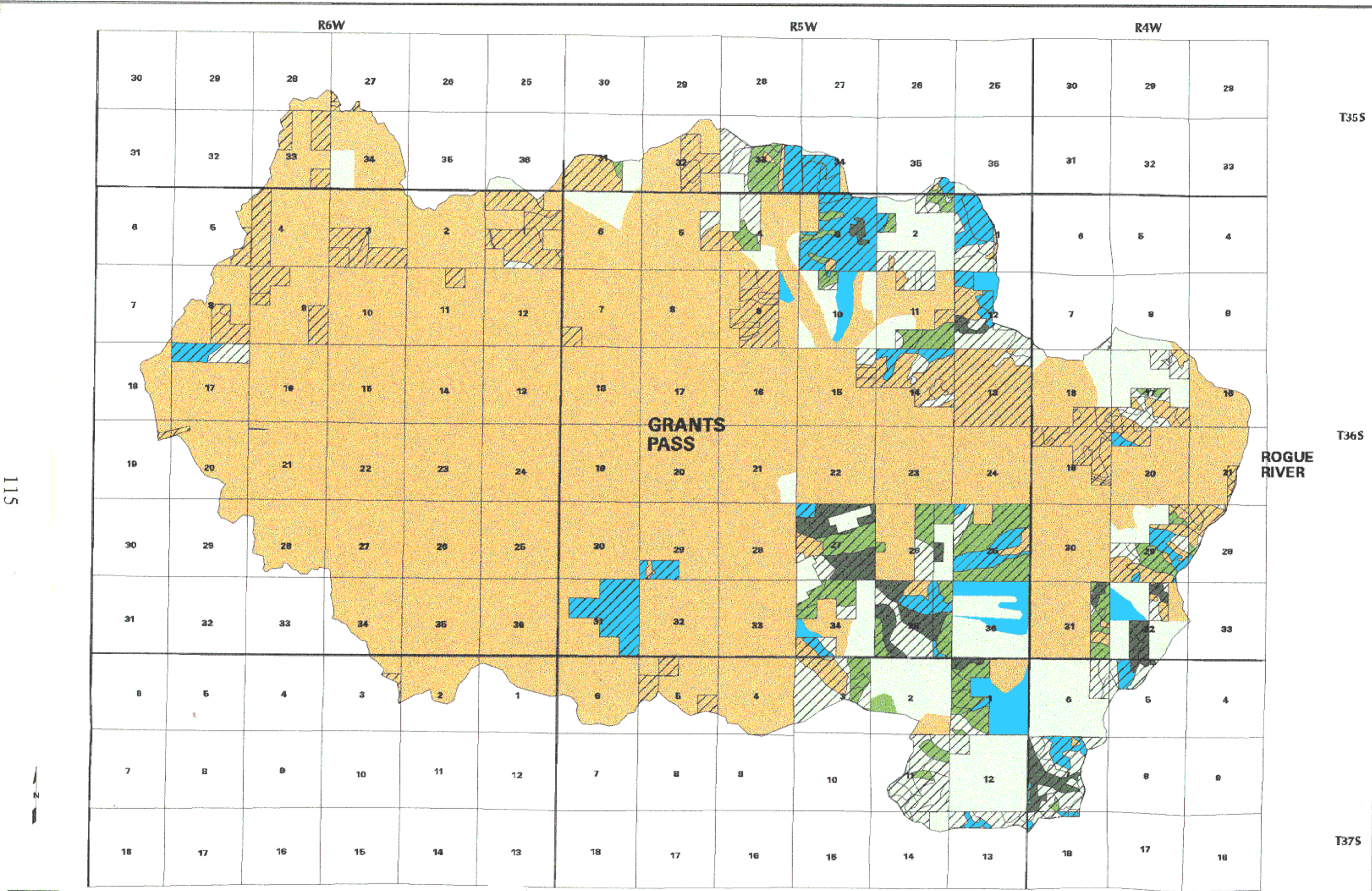
Note: No warranty is made by the Bureau of Land Management as to the accuracy, reliability, or completeness of these data for individual use or aggregate use with other data.

MAP 12: PLANT SERIES & 1920 PLANT SURVEY in the GRANTS PASS WATERSHED

SCALE 1:104000

LEGEND

	W.OAK		NON FOREST
	P.PINE/HARDWOOD		NON-VEGETATED
	J.PINE		P.PINE(1920)
	D.FIR/P.PINE		D.FIR(1920)
	PINE		D.FIR/P.PINE(1920)
	D.FIR		W.OAK(1920)



115

T35S

T36S

T37S

MAP 13:

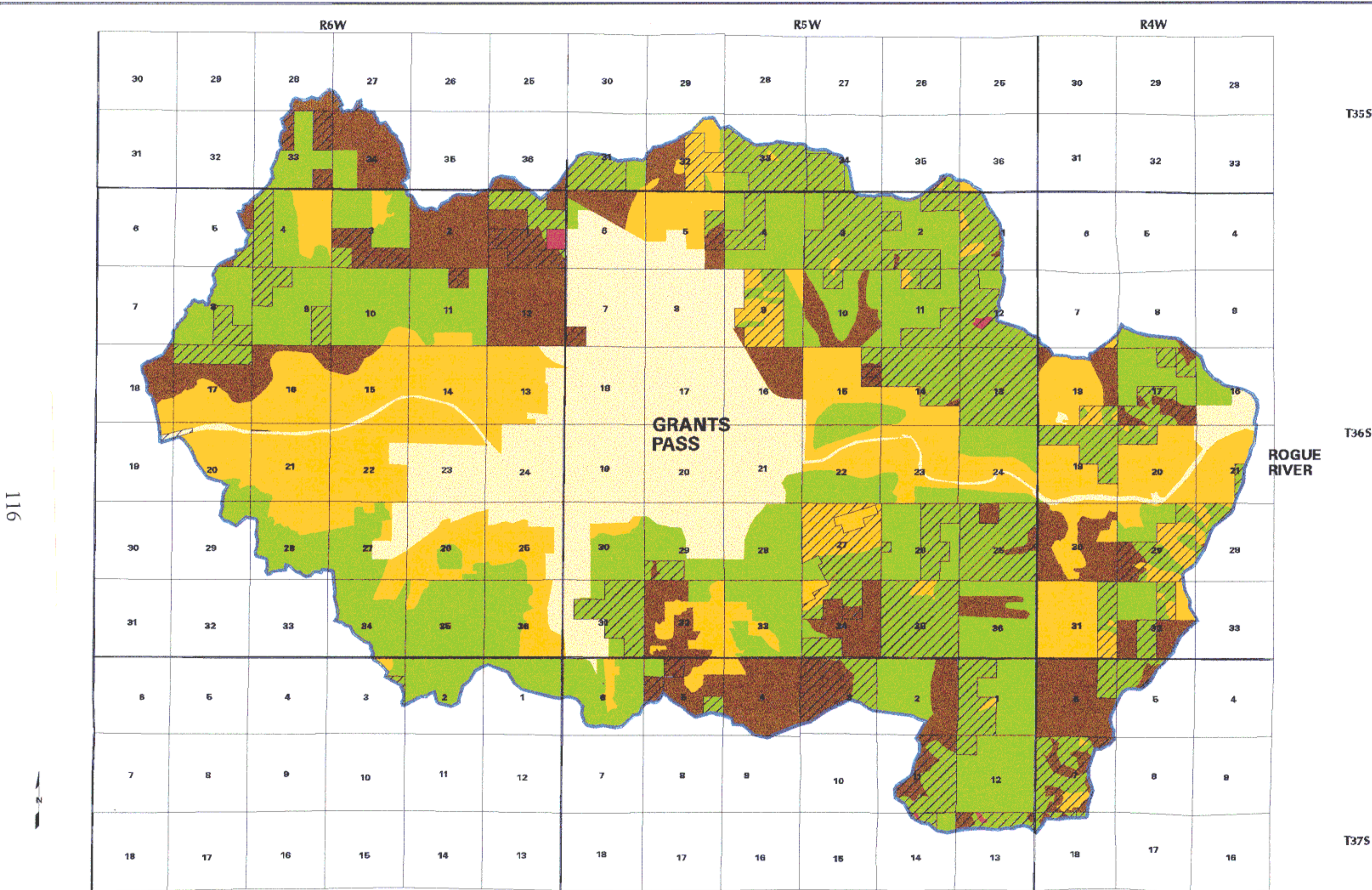
SCALE 1:104000

**SPOTTED OWL HABITAT RATING (McKELVEY)
in the GRANTS PASS WATERSHED**

- LEGEND**
- (1) Optimal
 - (2) Meets Foraging, Dispersal Roosting
 - (3) Meets No Req., Potential 1 or 2
 - (4) Meets No Req., Unlikely 1 or 2
 - (5) Dispersal Only, Potential 1 or 2
 - (6) Dispersal Only, Unlikely 1 or 2
 - BLM OWNERSHIP

Oct 21, 1996
Dennis Glover

Note: No warranty is made by the Bureau of Land Management as to the accuracy, reliability, or completeness of these data for individual use or aggregate use with other data.



116

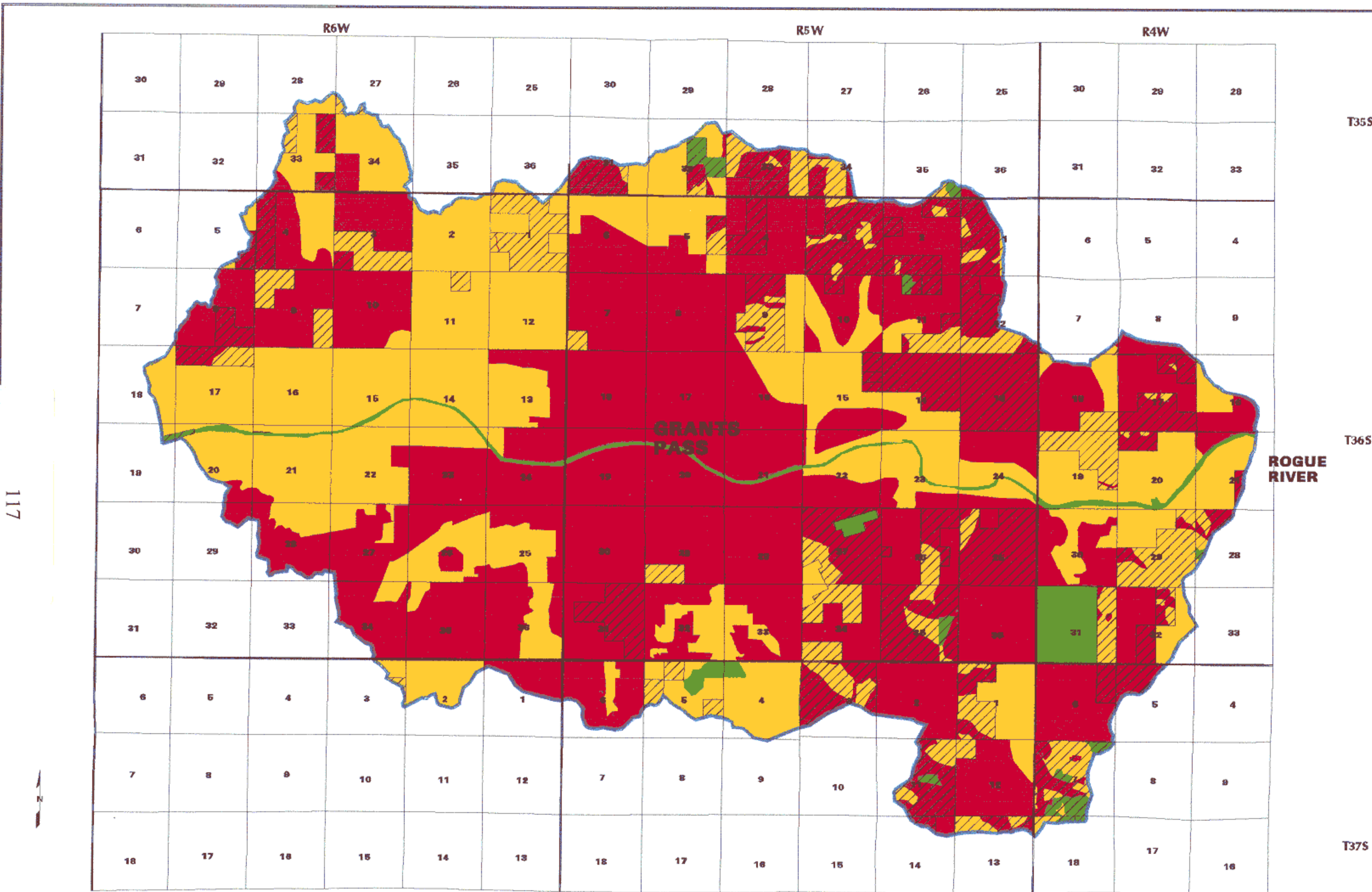
Sept 30, 1996
Dennis Glover

Note: No warranty is made by the Bureau of Land Management as to the accuracy, reliability, or completeness of these data for individual use or aggregate use with other data.

MAP 14: FIRE FUEL MODELS IN THE GRANTS PASS WATERSHED

SCALE 1:104000

- LEGEND**
- GRASS & GRASS DOMINANT
 - CHAPARRAL & SHRUB FIELDS
 - TIMBER LITTER
 - SLASH
 - FUEL MODEL NOT APPLICABLE
 - BLM LAND
 - WATERSHED BDY.




117

Sept. 10, 1996
Dennis Clover

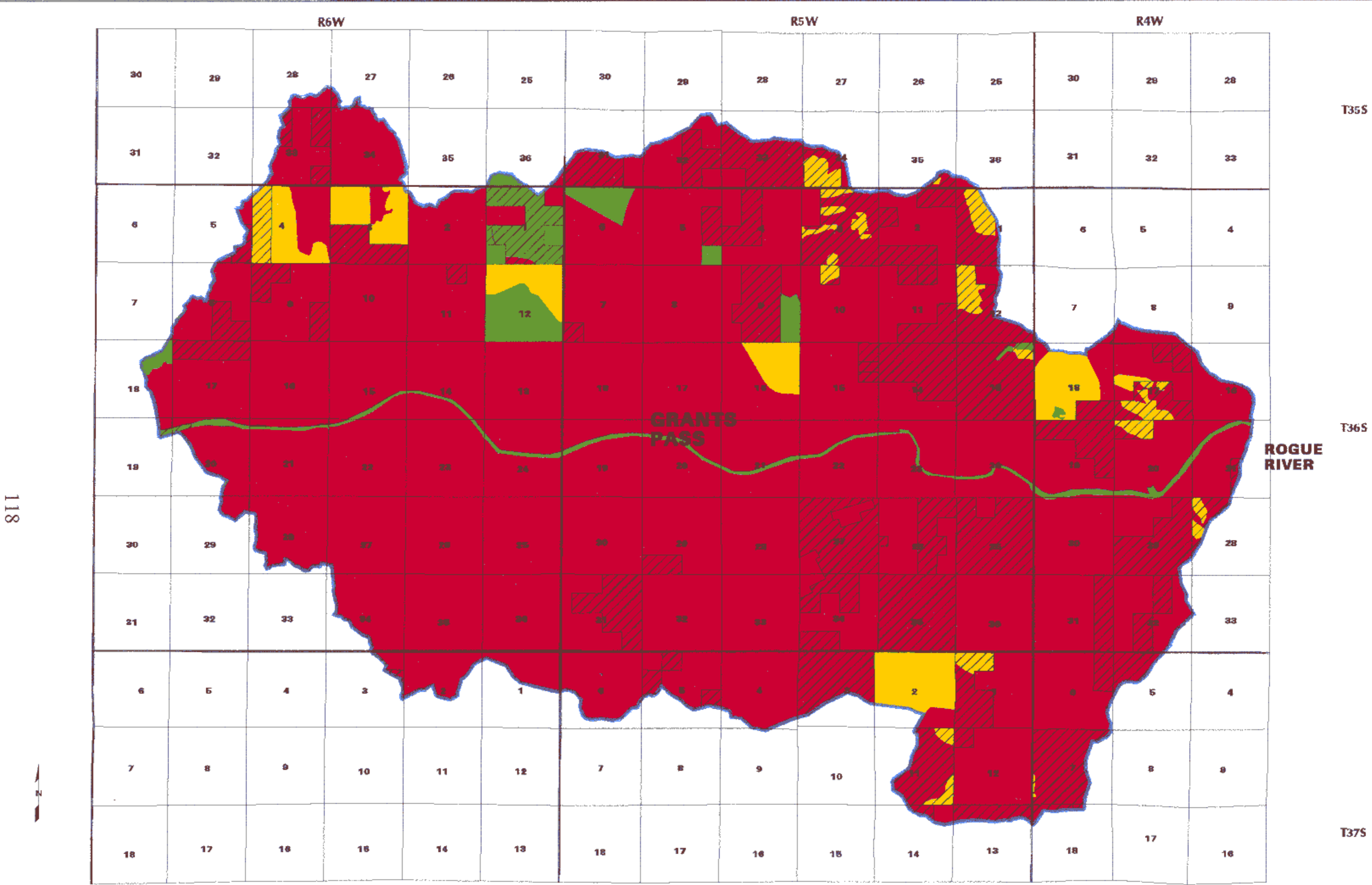
Note: No warranty is made by the Bureau of Land Management as to the accuracy, reliability, or completeness of these data for individual use or aggregate use with other data.

MAP 15: FIRE HAZARD RATING in the GRANTS PASS WATERSHED




LEGEND

HIGH HAZARD RATING	BLM OWNERSHIP
0 - 24	
MODERATE HAZARD RATING	WATERSHED BDY.
25 - 50	
LOW RISK RATING	
51 or greater	



118



Sept. 10, 1996
Dennis Glover

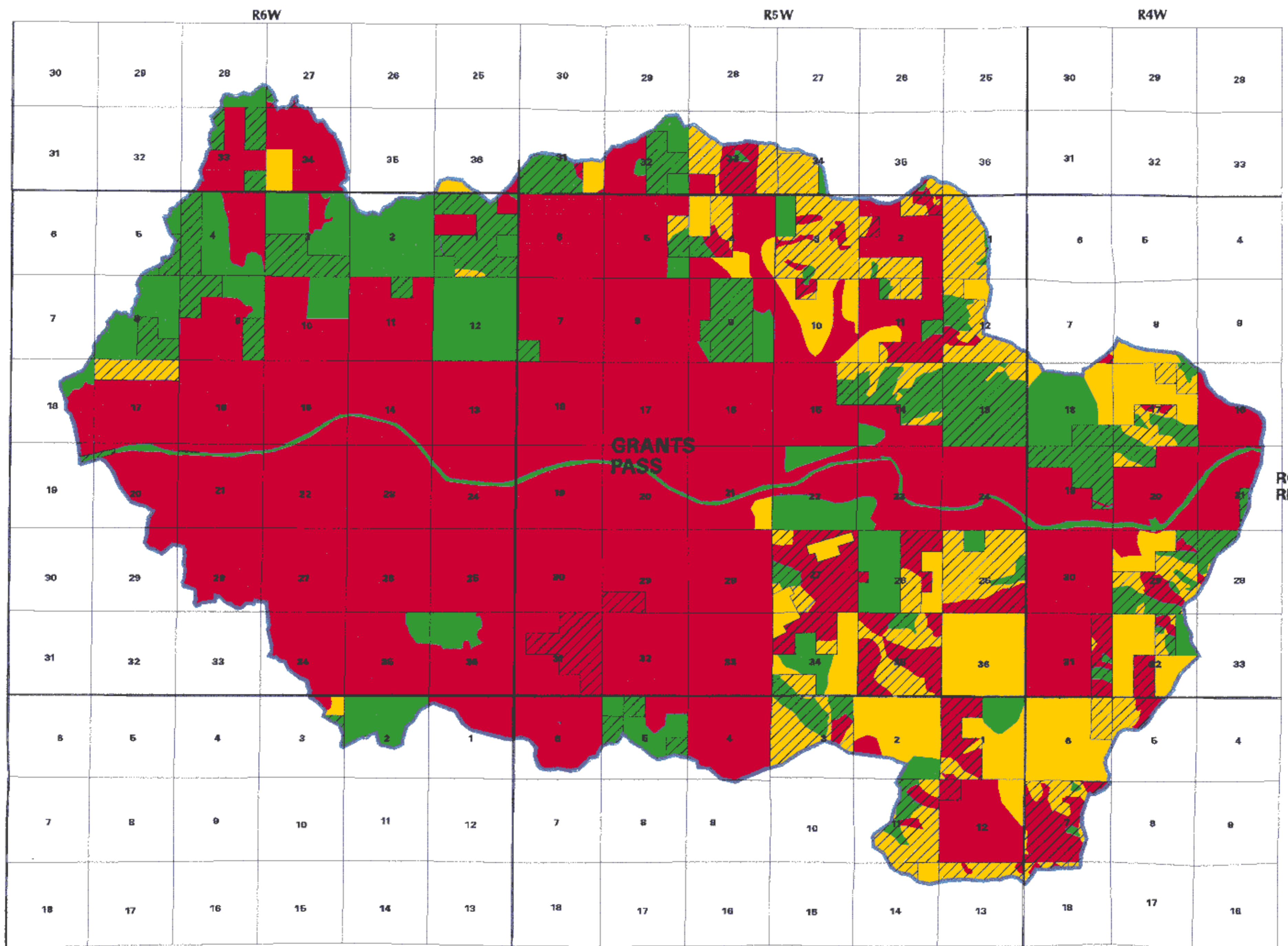
Note: No warranty is made by the Bureau of Land Management as to the accuracy, reliability, or completeness of these data for individual use or aggregate use with other data.

MAP 16: FIRE RISK RATING in the GRANTS PASS WATERSHED

SCALE 1:104000

LEGEND

- HIGH RISK RATING**
- MODERATE RISK RATING**
- LOW RISK RATING**
- BLM OWNERSHIP**
- WATERSHED BDY.**

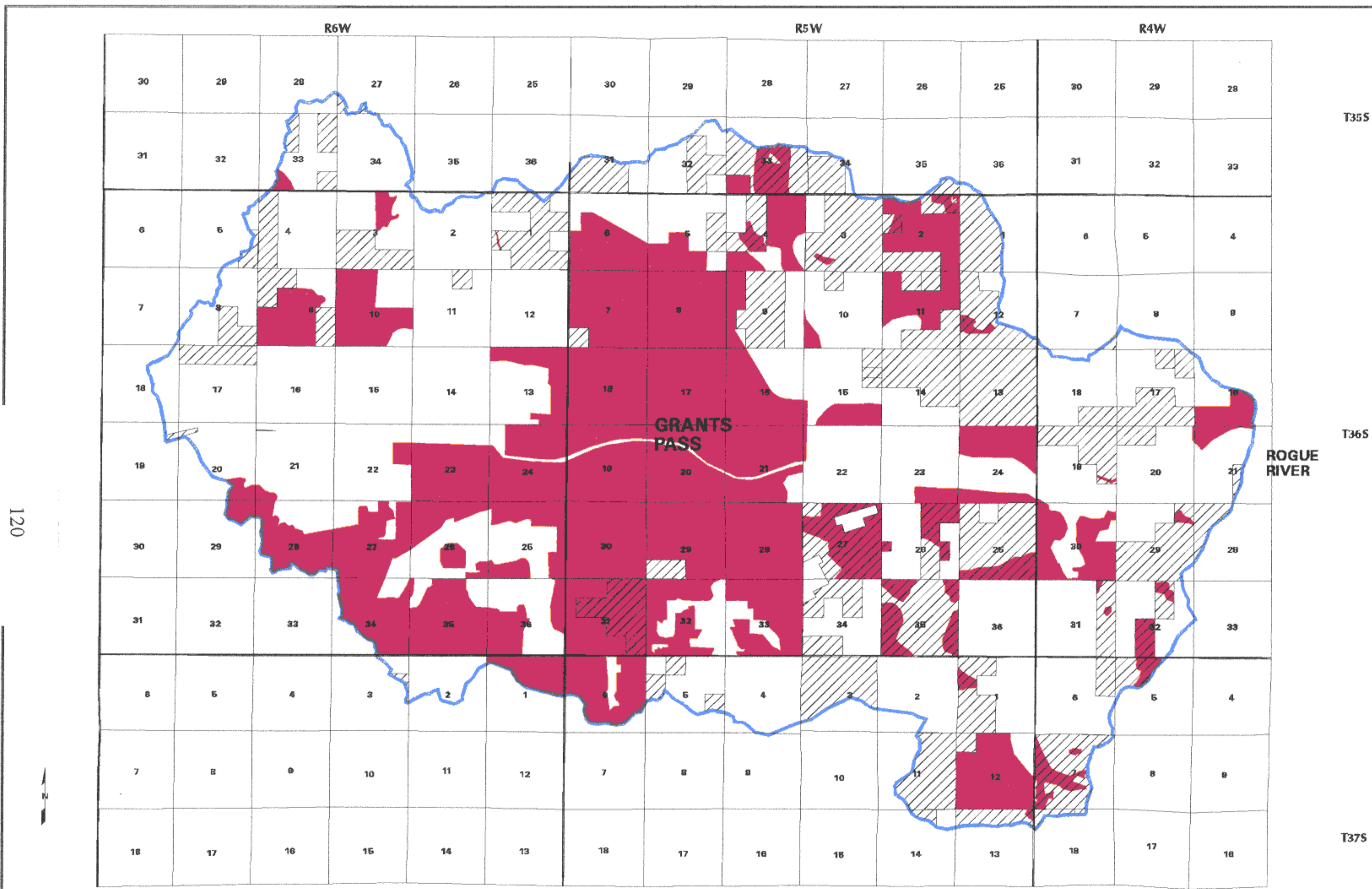


Note: No warranty is made by the Bureau of Land Management as to the accuracy, reliability, or completeness of these data for individual use or aggregate use with other data.

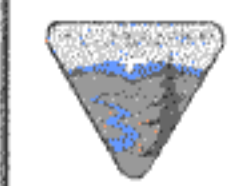
MAP 17: FIRE VALUE RATING in the GRANTS PASS WATERSHED

LEGEND

- HIGH VALUE RATING
- MODERATE VALUE RATING
- LOW VALUE RATING
- BLM OWNERSHIP
- WATERSHED BDY.



120



Sept 10, 1996
Dennis Glover

Note: No warranty is made by the Bureau of Land Management as to the accuracy, reliability, or completeness of these data for individual use or aggregate use with other data.

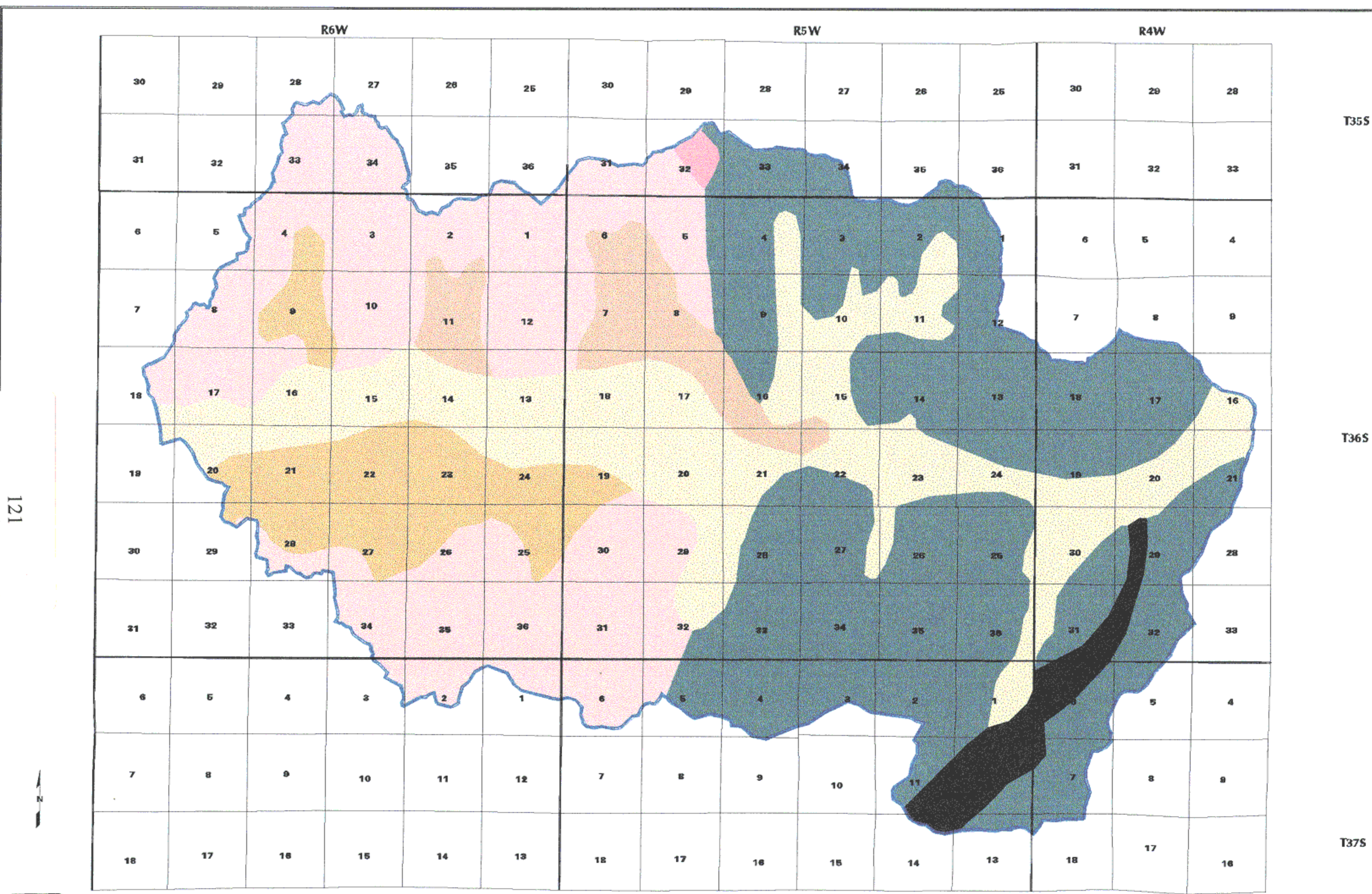
MAP 18: AREAS of HIGH HAZARD, RISK and VALUE-AT-RISK RATINGS




SCALE 1:104000

LEGEND

- AREAS of HIGH RISK, HAZARD, VALUE
- BLM OWNERSHIP
- WATERSHED BDY.



121



February 26, 1998
Dennis Glover

Note: No warranty is made by the Bureau of Land Management as to the accuracy, reliability, or completeness of these data for individual use or aggregate use with other data.

SCALE 1:104000

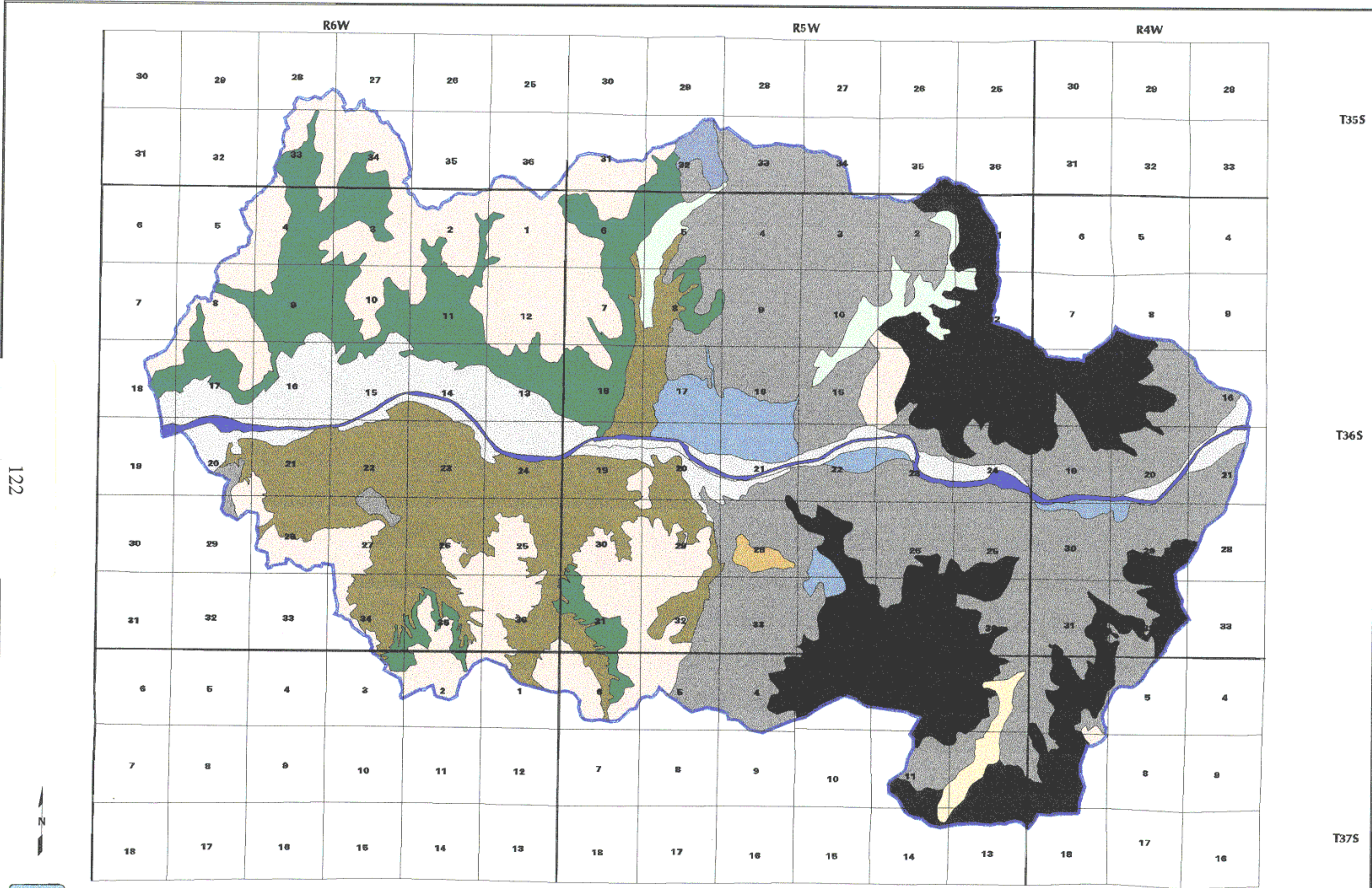
MAP 19: GENERAL GEOLOGY IN THE GRANTS PASS WATERSHED

- LEGEND**
- Quaternary Alluvium
 - Quaternary Fluvium
 - Tertiary Alluvium
 - Granitic Intrusives
 - Serpentine
 - Applegate Metavolcanics
 - Applegate Metamorphics

T35S

T36S

T37S



122



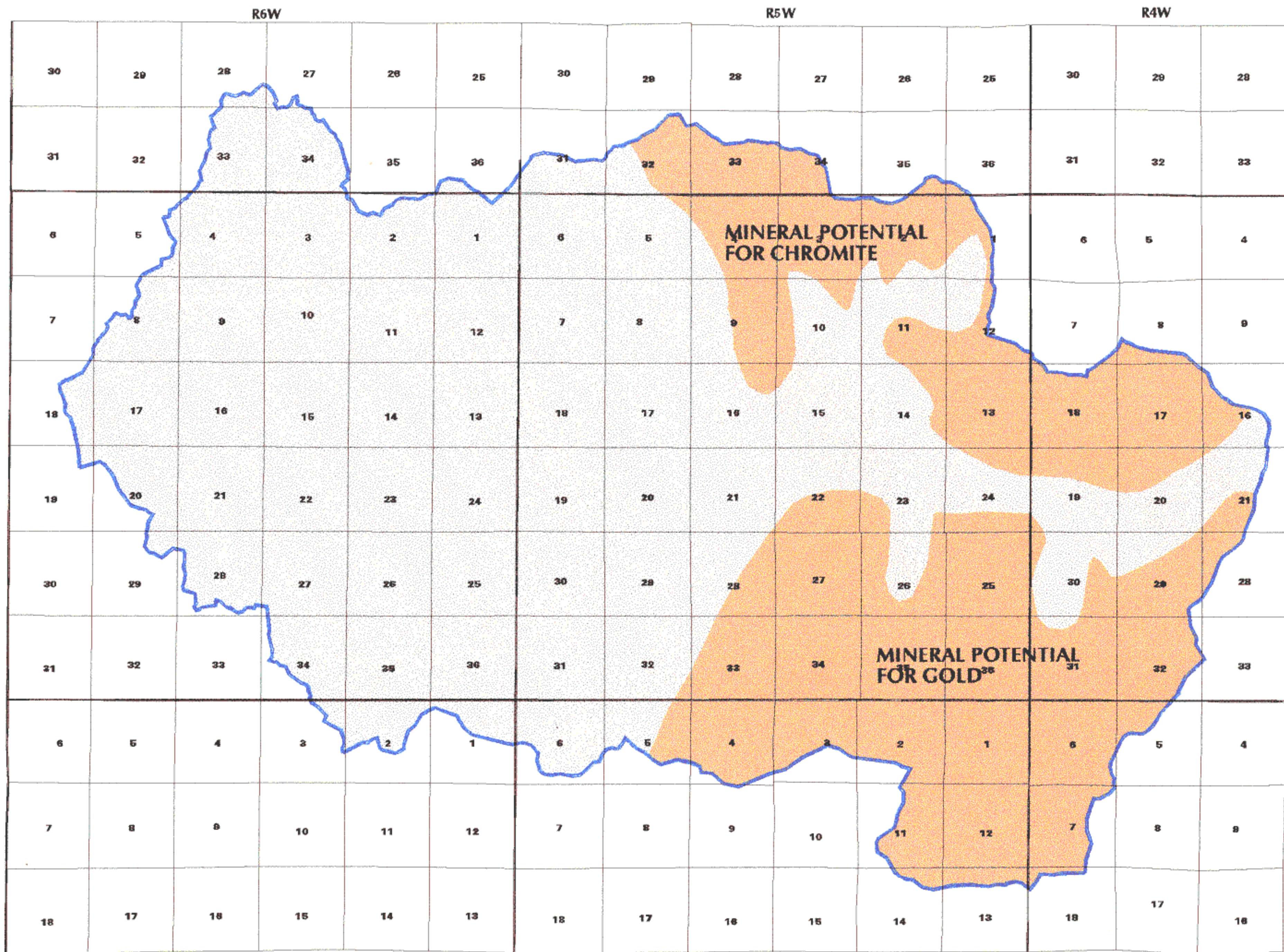
August 6, 1998
Dennis Glover

Note: No warranty is made by the Bureau of Land Management as to the accuracy, reliability, or completeness of these data for individual use or aggregate use with other data.

MAP 20: GENERAL SOIL TYPES IN THE GRANTS PASS WATERSHED

SCALE 1:104000

- LEGEND**
- | | |
|-------------------------|-----------------------------|
| Newberg-Camas-Evans | Vannoy-Manita-Voorhies |
| Takilma-Foehlin-Kerby | Beekman-Vermisa-Coolestine |
| Clawson-Jerome | Siskiyou-Tethrick |
| Pollard-Abegg | Pearsoll-Dubakella-Eightlar |
| Brockman | Cornutt-Dubakella |
| Holland-Barron-Siskiyou | River |



SCALE 1:104000



- LEGEND**
- HIGH MINERAL POTENTIAL**
 - MEDIUM MINERAL POTENTIAL**
 - LOW MINERAL POTENTIAL**
 - WATERSHED BDRY.**

July 12, 1996
Dennis Glover

Note: No warranty is made by the Bureau of Land Management as to the accuracy, reliability, or completeness of these data for individual use or aggregate use with other data.

MAP 21: MINERAL POTENTIAL IN THE GRANTS PASS WATERSHED