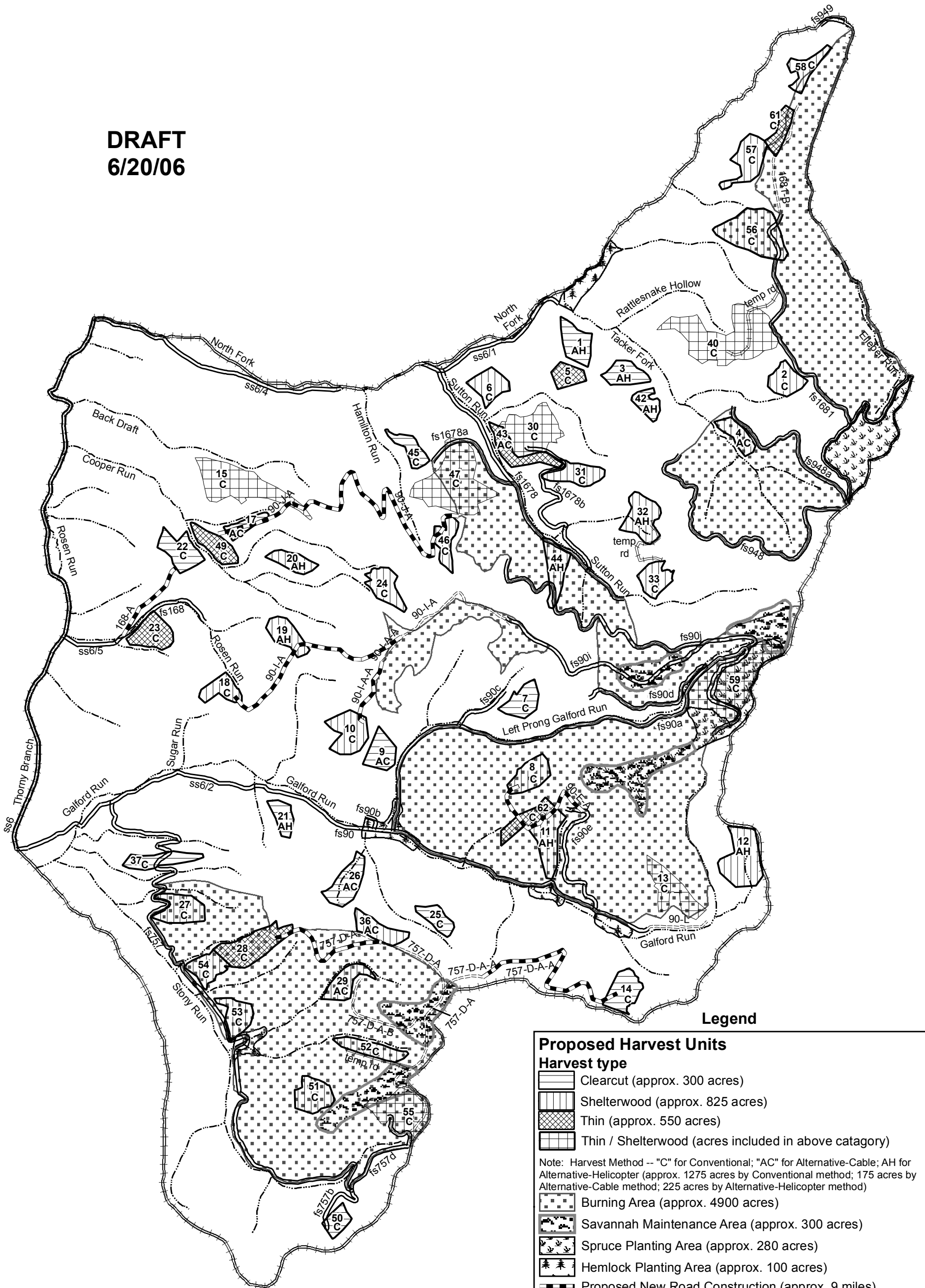


**DRAFT
6/20/06**



Legend

Proposed Harvest Units



Harvest type

- Clearcut (approx. 300 acres)
- Shelterwood (approx. 825 acres)
- Thin (approx. 550 acres)
- Thin / Shelterwood (acres included in above category)

Note: Harvest Method -- "C" for Conventional; "AC" for Alternative-Cable; AH for Alternative-Helicopter (approx. 1275 acres by Conventional method; 175 acres by Alternative-Cable method; 225 acres by Alternative-Helicopter method)

- Burning Area (approx. 4900 acres)
- Savannah Maintenance Area (approx. 300 acres)
- Spruce Planting Area (approx. 280 acres)
- Hemlock Planting Area (approx. 100 acres)
- Proposed New Road Construction (approx. 9 miles)
- Proposed Reconstruction - on woodroads (approx. 5 miles)
- Proposed Temporary Road (approx. 2 miles)
- Roads
- Streams
- Project Boundary

**Monongahela National Forest
Ramshorn Project Area
Proposed Action**



MNF GIS Staff
UTM, Zone 17, NAD 83

DISCLAIMER:
Original data were compiled from multiple source data and may not meet the U.S. National Map Accuracy Standards of the Office of the Management and Budget. This map has no warranties as to its contents or accuracy.