




-  Proposed Treatment Site
-  Proposed Road Storage and Linear Treatment
-  Proposed Linear Treatment Site



MNF GIS
 UTM, Zone 17
 NAD 83
 TMB
 MAR/2008

Proposed NNIS Treatment Sites

Cheat Mountain Area

Monongahela National Forest

Original data was compiled from multiple source data and may not meet the U.S. National Mapping Accuracy Standard of the Office of Management and Budget. This map has no warranties as to its contents or accuracy.

Map 9

