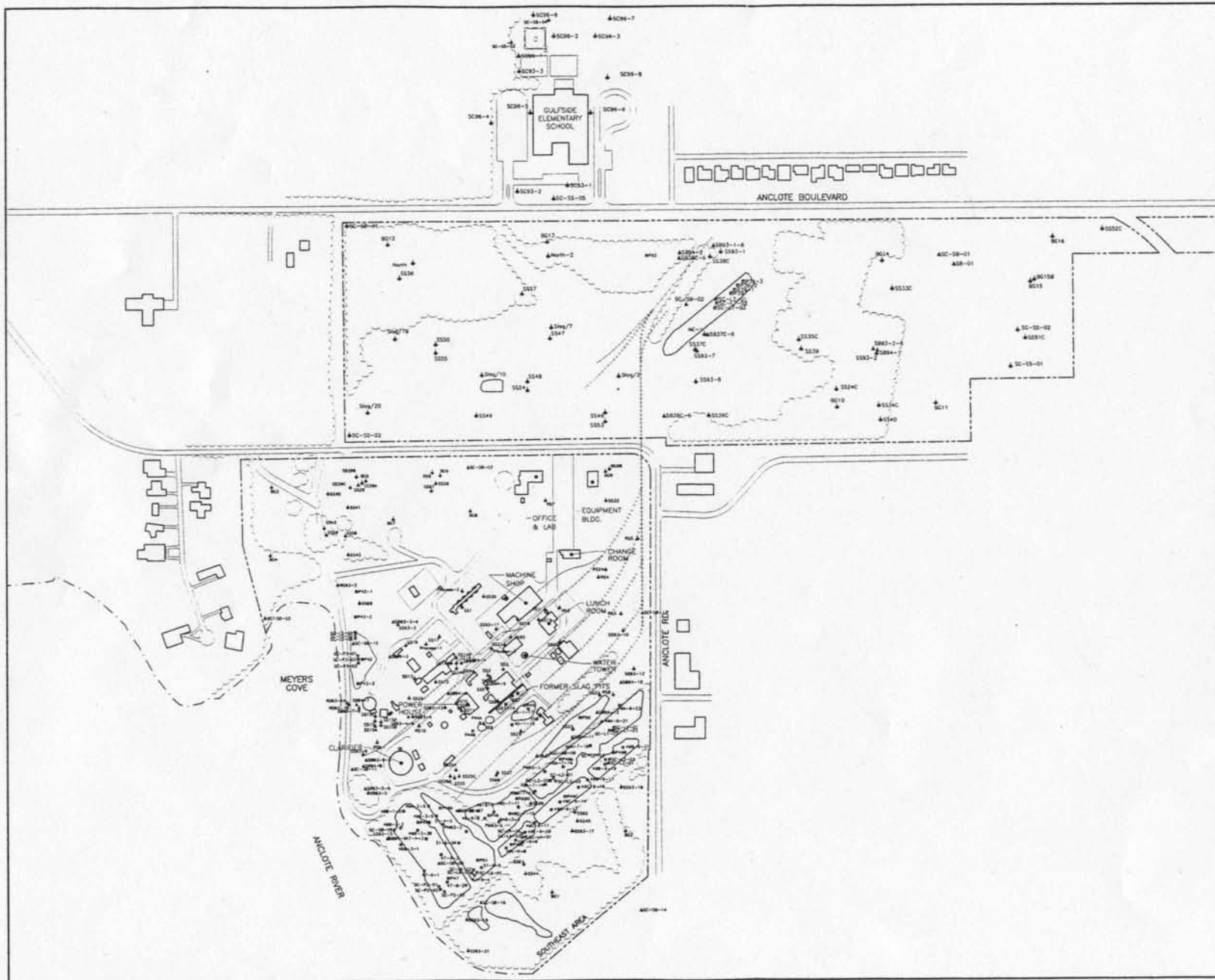


Figure 4. Soil Sampling Locations

E:\D0171\PROJECTS\5618\24366\DWG\71\051.DWG XREF:BASE & SAMPLES.DWG



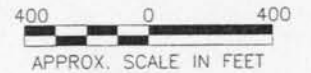
LEGEND

- PROPERTY BOUNDARY
- - - APPROXIMATE SHORELINE
- ~~~~~ TREE LINE
- ||||| FORMER RAILROAD TRACKS

NOTE: ALL SAMPLE LOCATIONS SHOWN HERE ARE CONSIDERED APPROXIMATE ONLY

STAUFFER CHEMICAL
SUPERFUND SITE
TARPON SPRINGS, FLORIDA

SOIL SAMPLE
LOCATION PLAN



DATE: MARCH 2002
FILE NO. 5618.24366.051



Figure 5. Stauffer monitoring well locations

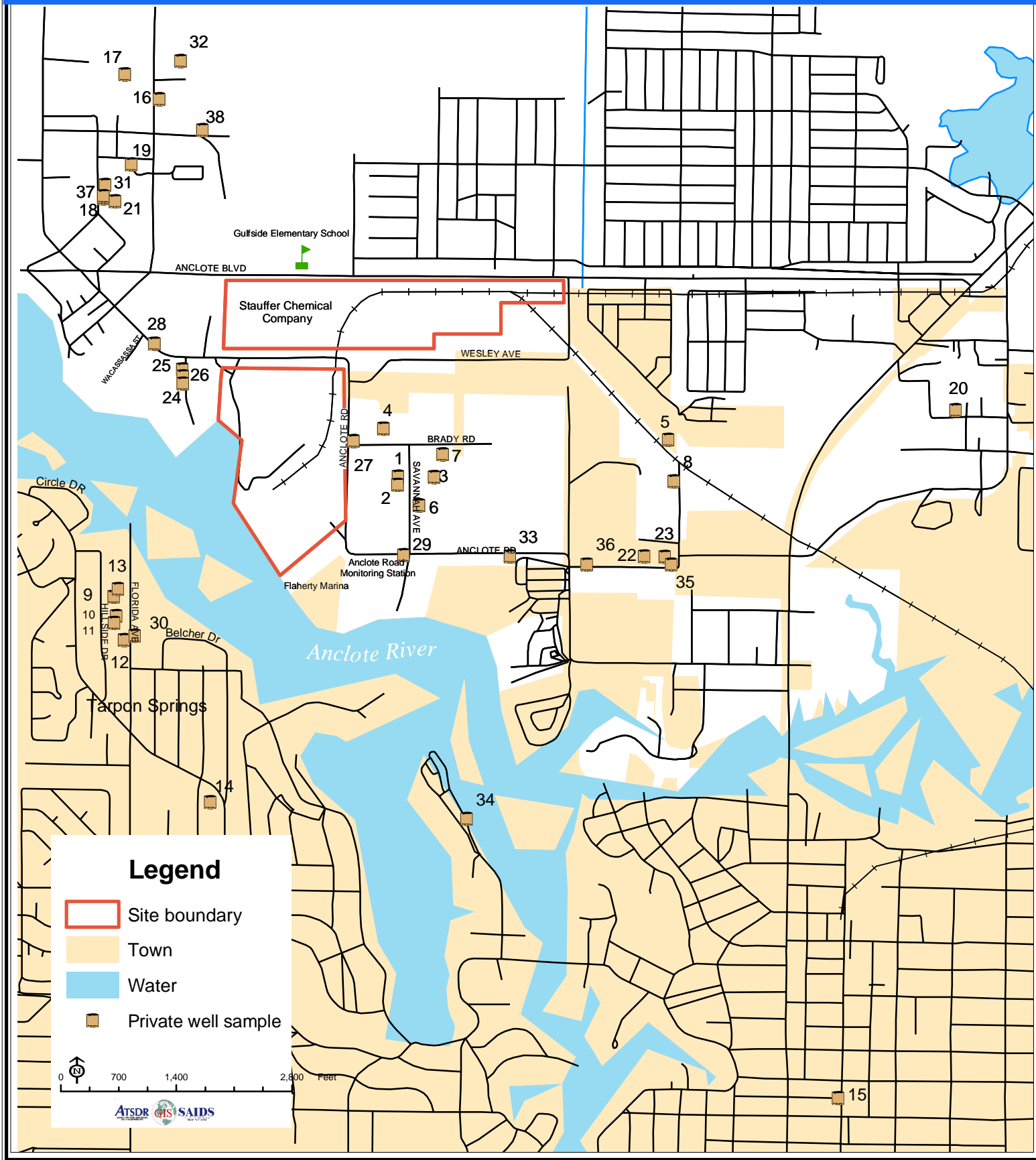


200 0 200 400 Feet
Scale: 1" = 400'

Aerial Source: Photogrammetric Technologies, Inc., June 2002

Stauffer Management Company
Tarpon Springs, Florida

Agency for Toxic Substances and Disease Registry
Figure 6. Private well sample locations
Tarpon Springs, Florida



Agency for Toxic Substances and Disease Registry

Figure 7. Surface water sampling locations

Tarpon Springs, Florida

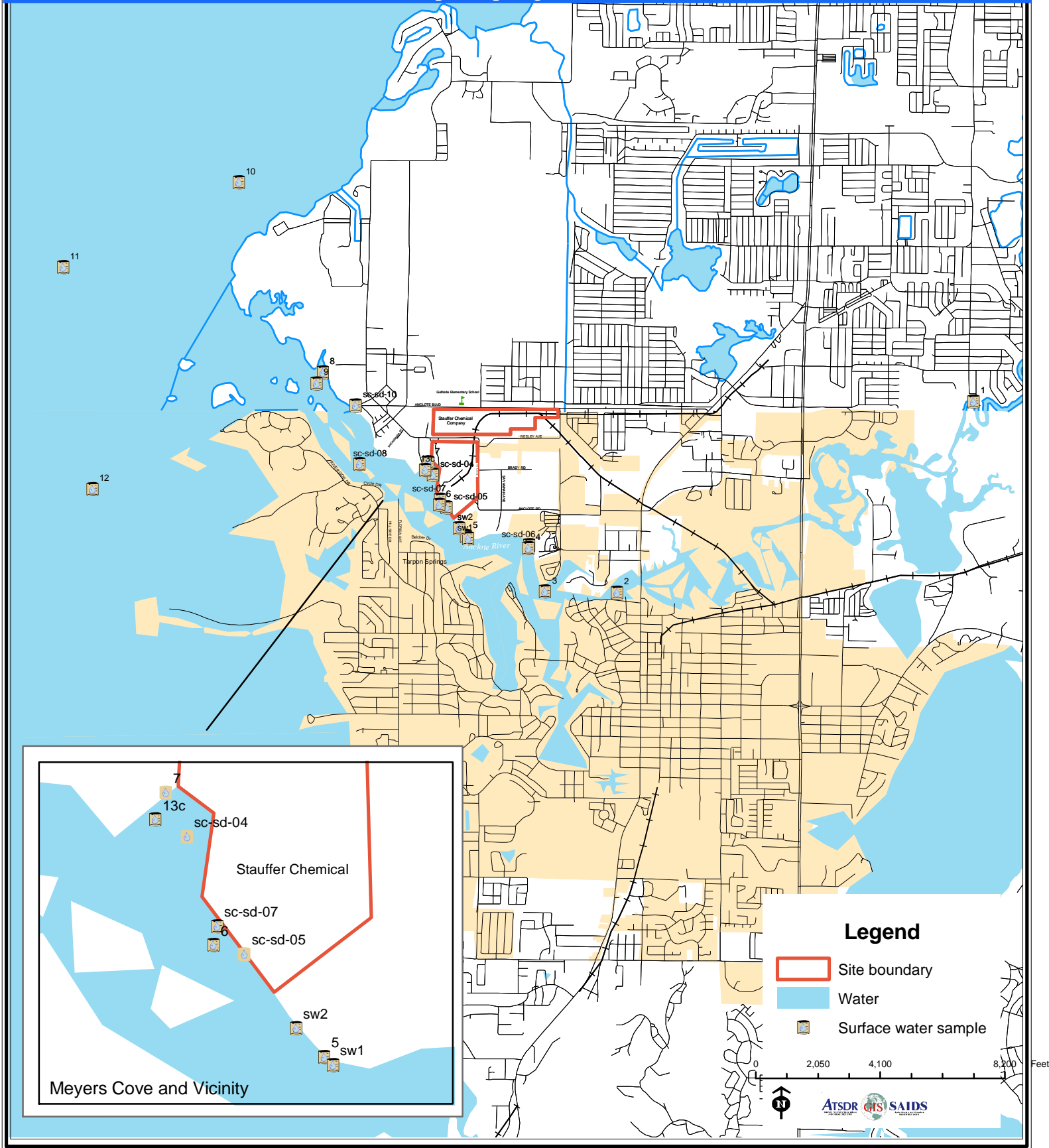


Figure 8. Sediment sampling locations

Tarpon Springs, Florida

