



HOT SPOT 1



Taxiway Charlie East and West of Runway 18

HOT SPOT 2



Taxiway Bravo and Juliet at Runway 18-36

Airport Operations: (913) 782-1245
Air Traffic Control: (913) 782-2192
Hours of Operation: Airport 24 hours
Tower 0700 to 2100 local
Latitude: 38 degrees 50.86
Longitude: 94 degrees 13' 44.26'
Elevation: 1096 ft.
Variation: 4 E degrees
Sectional Chart: Kansas City
Control Tower: Yes
ARTCC: Kansas City Center
FSS: 866-223-4352
NOTAM Facility: Columbus FSS
Wind Indicator: Yes
Beacon: Yes
Fire and Rescue: No
Airline Operations: No
Customs: No
UNICOM 122.95
CTAF 126.0
ATIS 119.35
OJC Ground: 121.6
OJC Tower 126.0
Clearance Delivery: 121.6
Approach Control: 118.9
ASOS: (913) 780-6969
VOR: 113.0
RCO: 122.15

(OJC) Johnson County Executive Airport

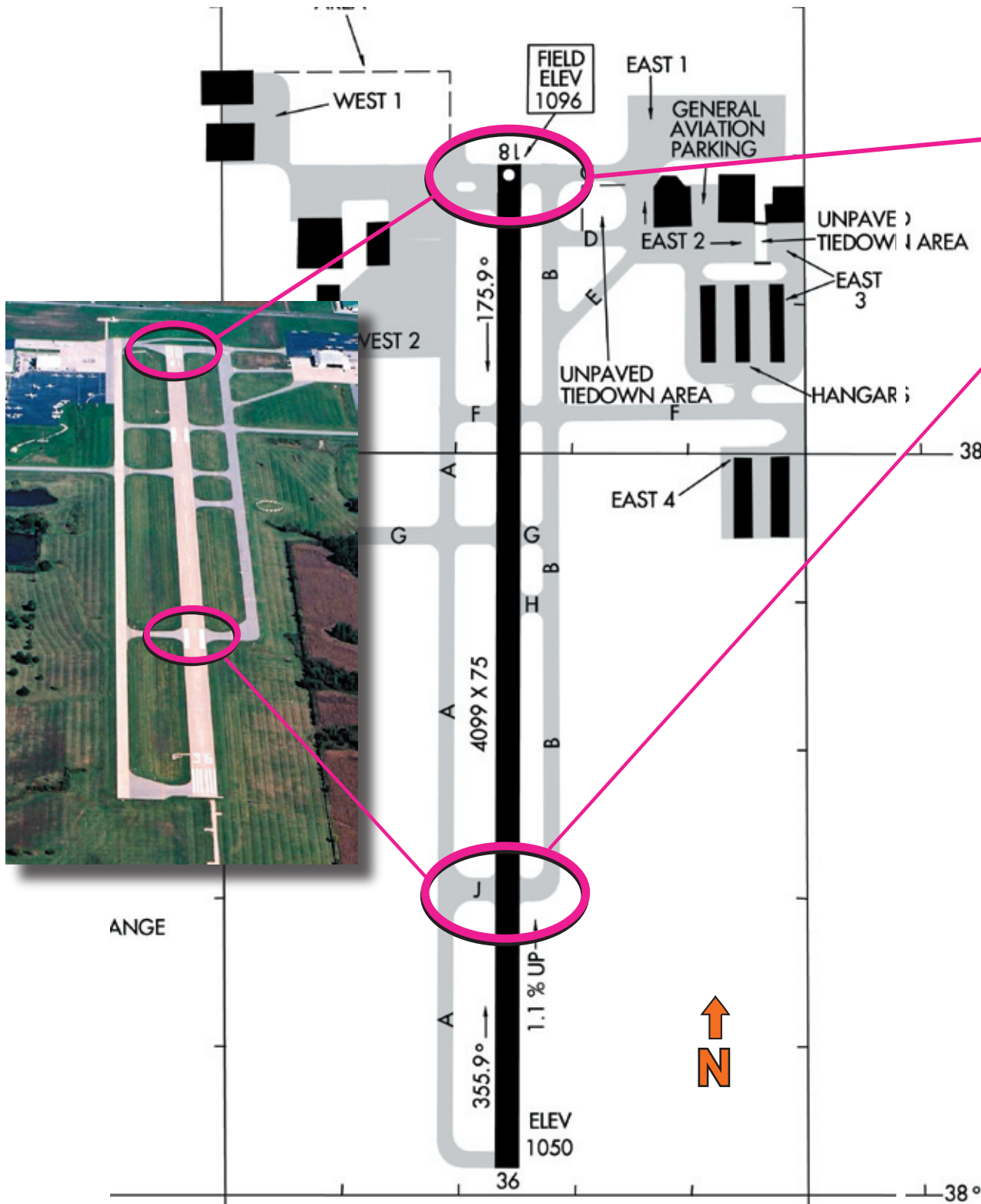
March 2004



AIRPORT RUNWAY SAFETY INFORMATION

RUNWAY SAFETY
Everyone's Responsibility
STAY ALERT!

FEDERAL AVIATION ADMINISTRATION
Central Region Runway Safety Program
<http://www.faa.gov/runwaysafety>



HOT SPOTS

1. The Approach End of Runway 18.
Taxiway Charlie crosses Runway 18 and connects the East and West ramp.

Be alert to vehicle crossings at this intersection. Use extreme caution when crossing Runway 18.

2. The Intersection of Runway 18-36 at Taxiway Bravo and Taxiway Juliet.

Aircraft taxiing South on Taxiway Bravo should use caution when approaching the Hold Position for Runway 18-36. The hold position sign is not fully visible until the aircraft has turned the corner.

If departing from the intersection of Taxiway Juliet or Taxiway Bravo, be alert for aircraft landing and departing Runway 36.

Pilots are encouraged and strongly urged to broadcast all locations and intentions while operating on the airport surface and in the pattern on the Common Traffic Advisory Frequency (CTAF) 126.0 during the hours when the OJC Tower is closed 2100-0700 Local Central Time.