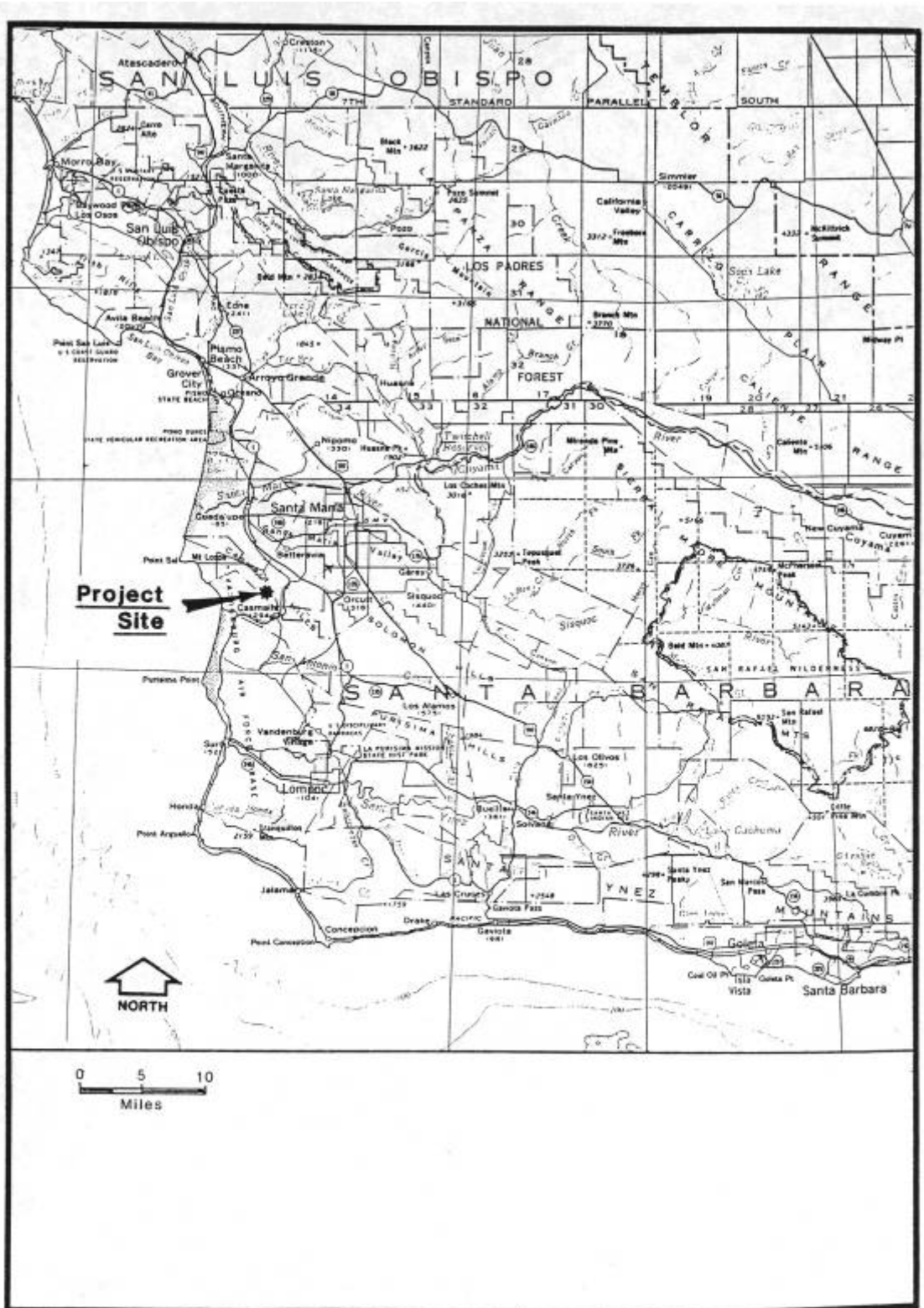


Appendix C—Figures

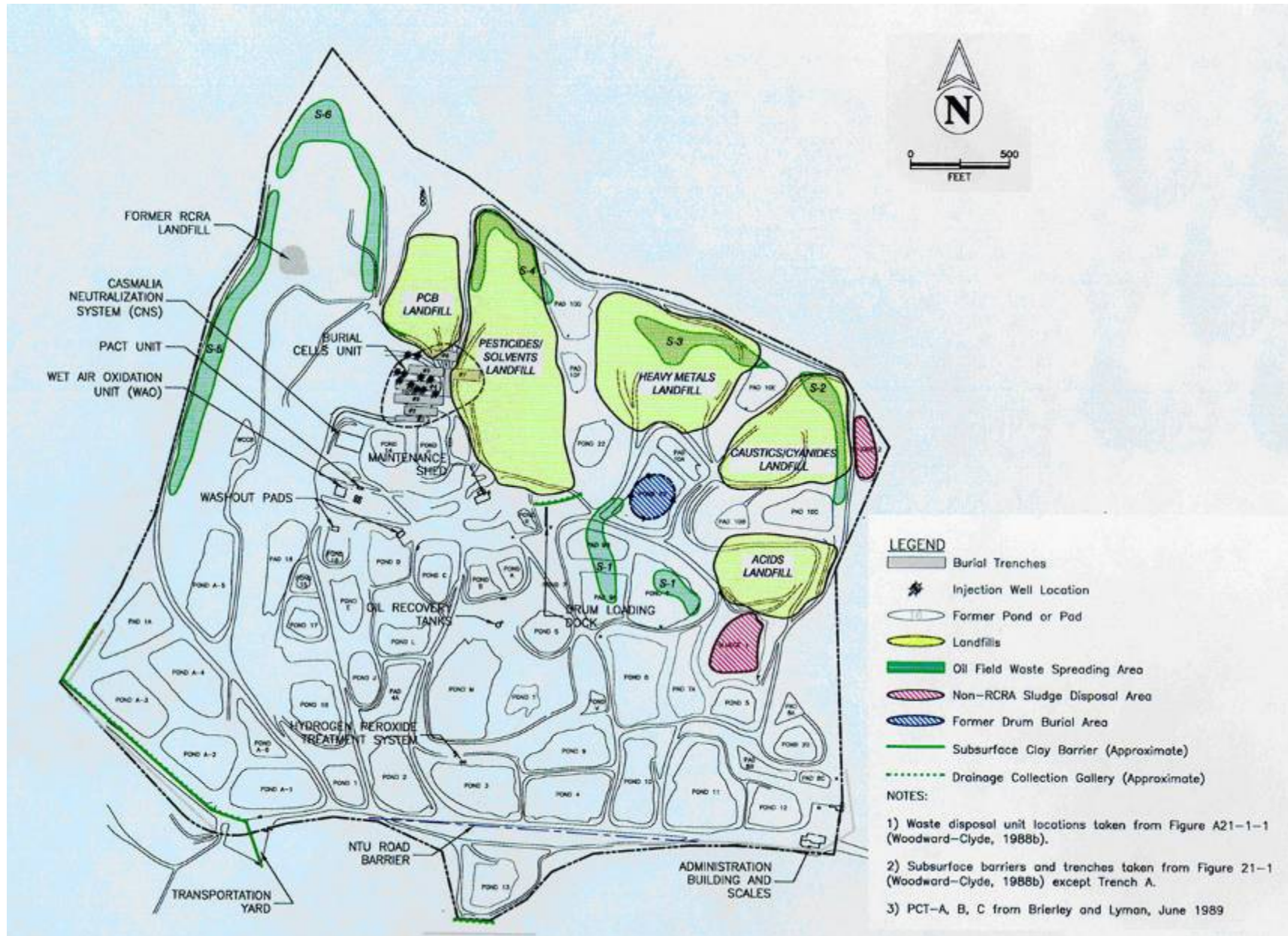
Figure 1. Project Site Regional Location, Casmalia Resources Superfund Site, Casmalia, California



MCCLELLAND

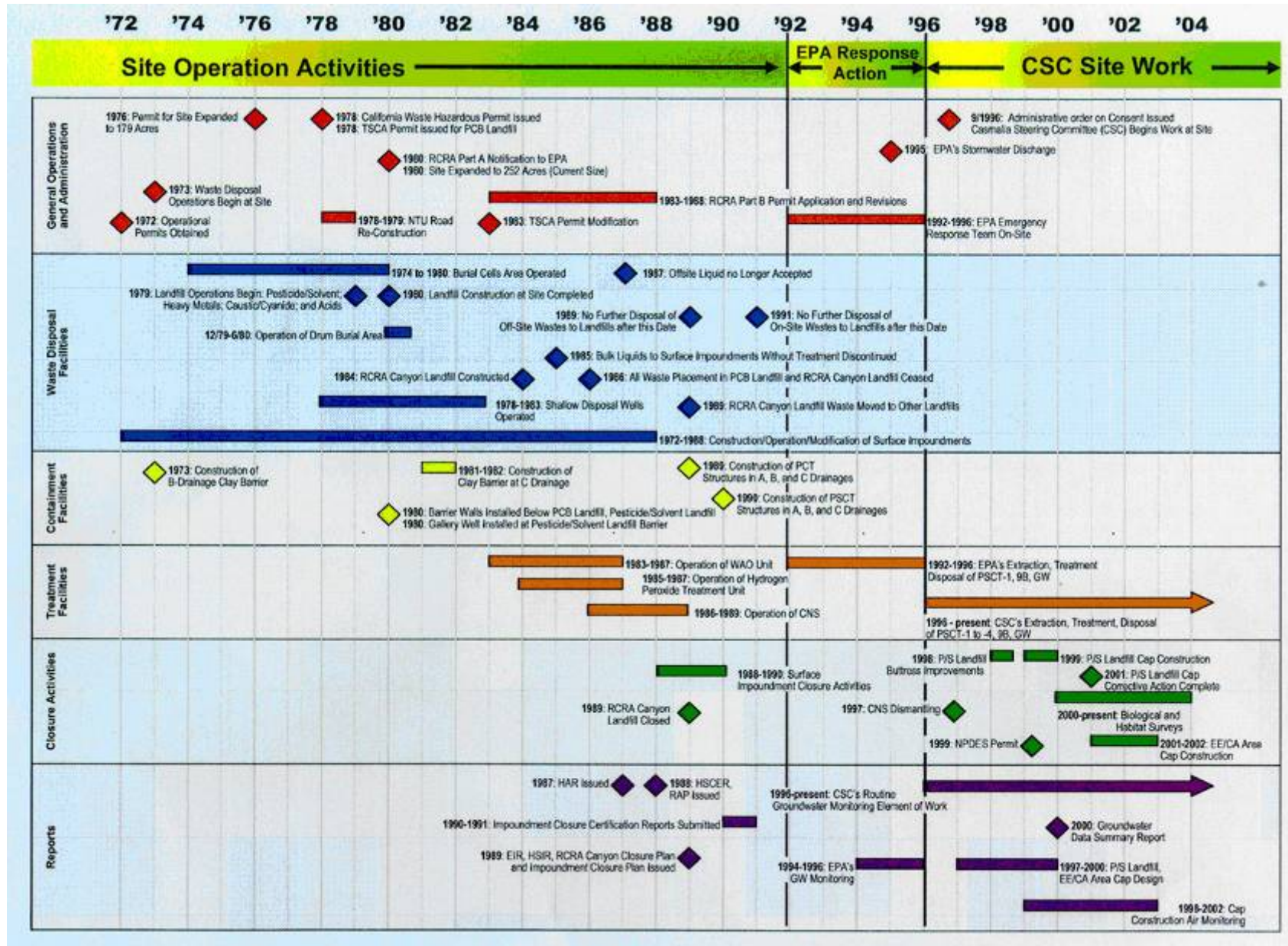
Data source (1)

Figure 2. Historical Site Layout, Casmalia Resources Superfund Site, Casmalia, California



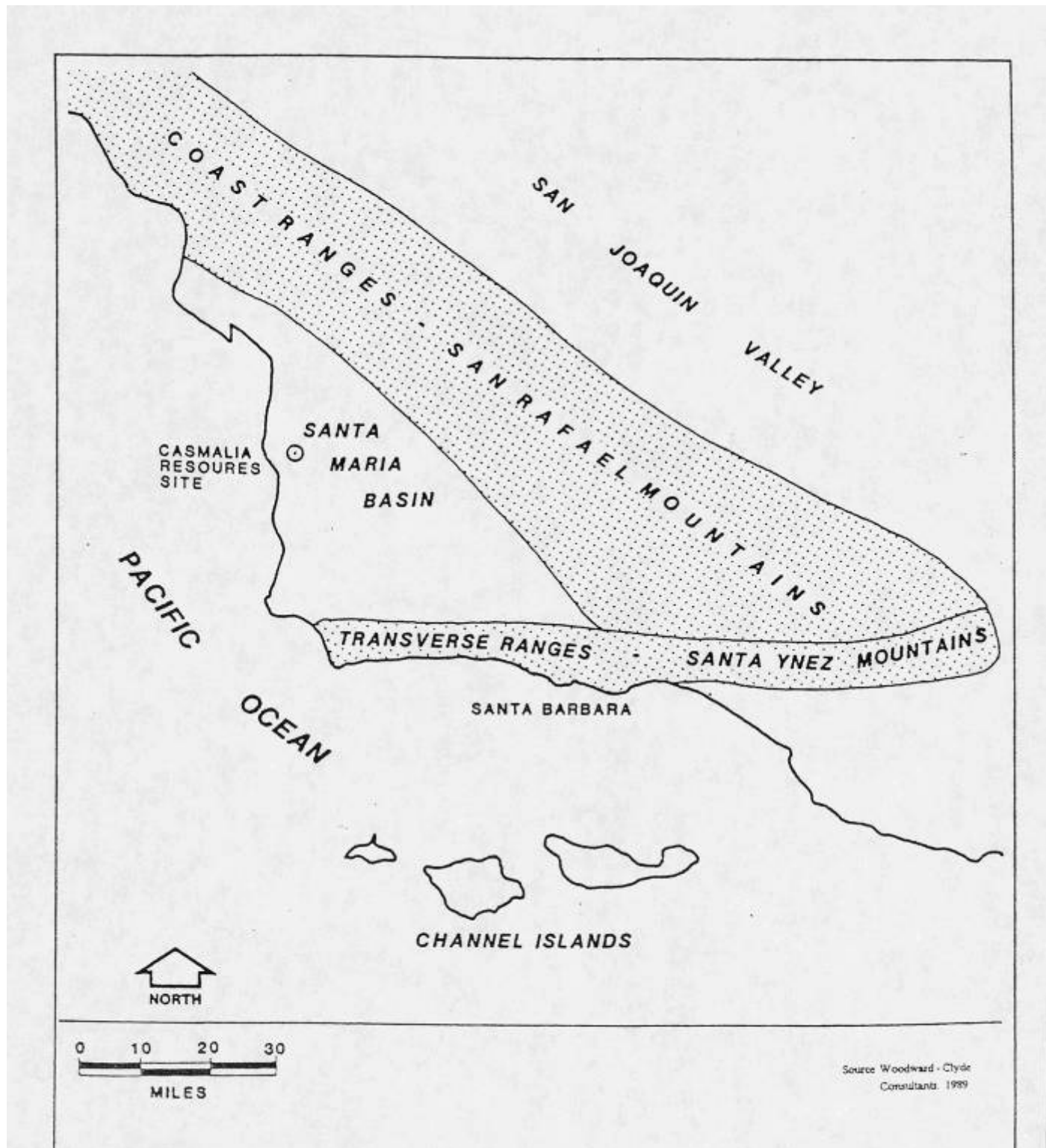
Data source (1)

Figure 3. Historical Timeline and Milestones, Casmalia Resources Superfund Site, Casmalia, California



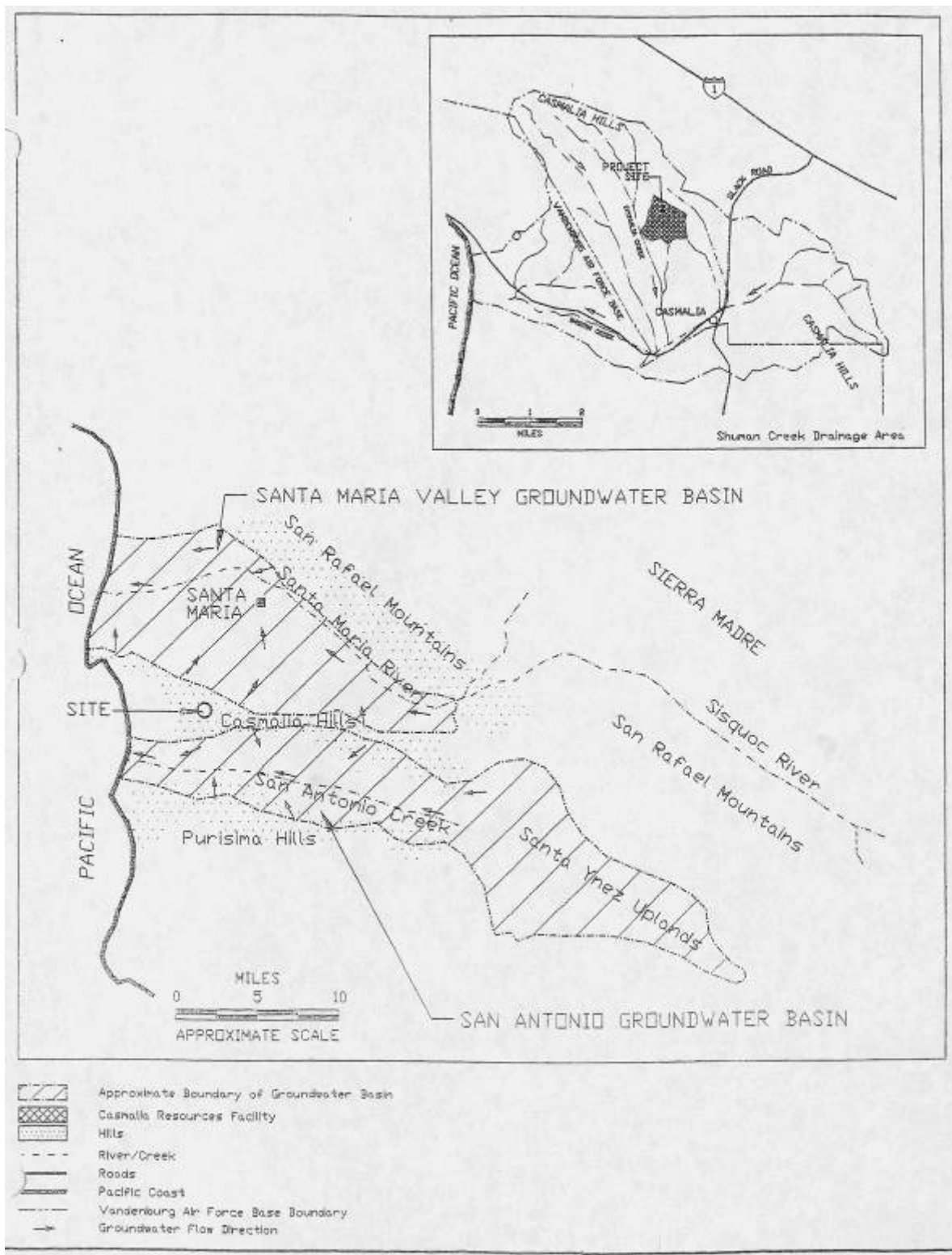
Data source (1)

Figure 4. Local Physiographic Provinces, Vicinity of Casmalia Resources Superfund Site, Casmalia, California



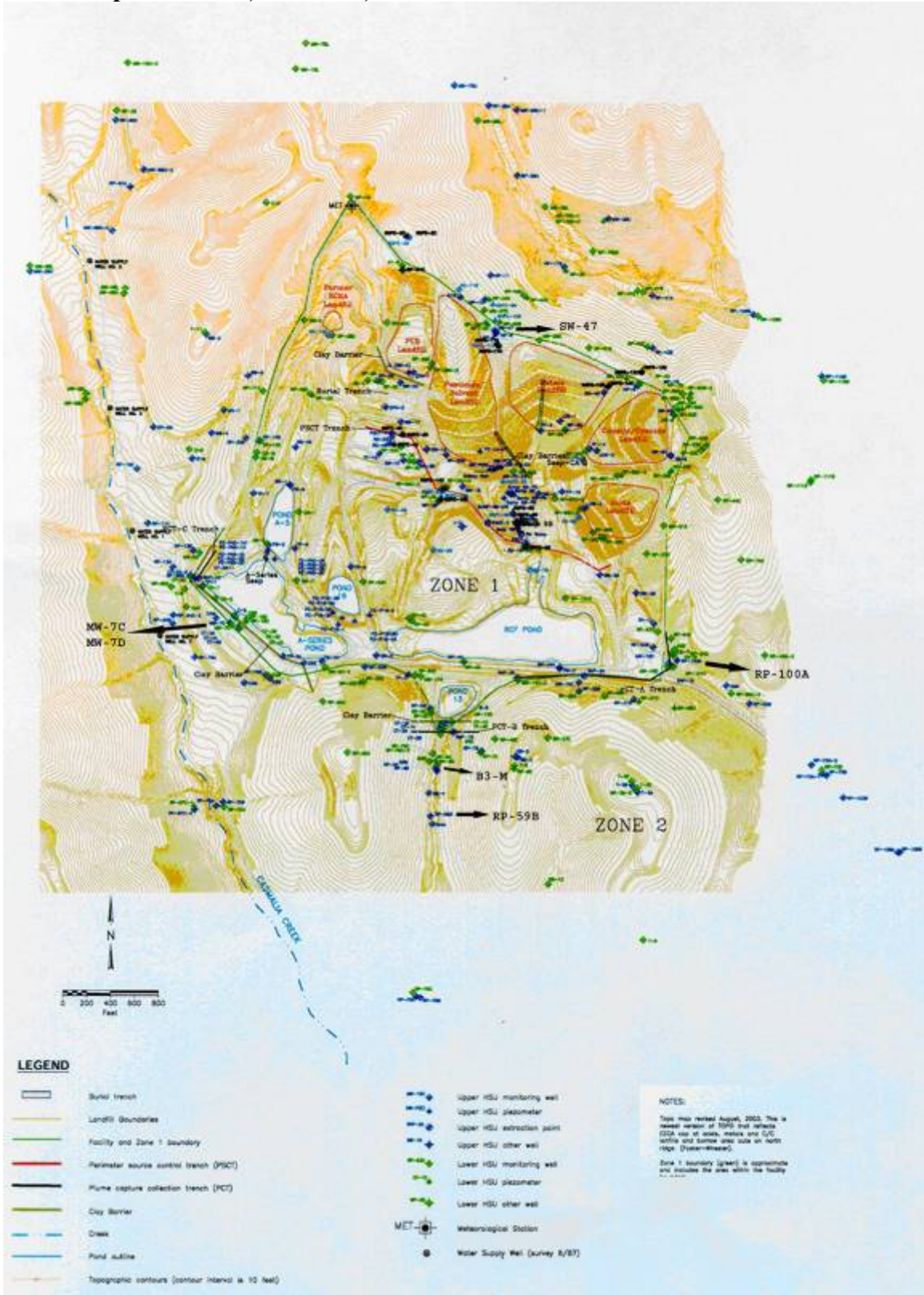
Data source (1)

Figure 5. Local Groundwater Basins, Vicinity of Casmalia Resources Superfund Site, Casmalia, California



Data source (1)

Figure 6. Off-site Monitoring Wells Containing Site-related Contaminants, Casmalia Resources Superfund Site, Casmalia, California



Data source (1)