

# Motor Vehicle Use Map 2008

## George Washington and Jefferson National Forests



*America's Great Outdoors*  
VIRGINIA / WEST VIRGINIA - 2008



Forest Service  
United States Department of Agriculture

# Motor Vehicle Use Map 2008



## THE PURPOSE AND CONTENTS OF THIS MAP

This map dated 01/01/2008 shows the National Forest System roads, National Forest System trails, and the areas on National Forest System lands in the George Washington and Jefferson National Forests that are designated for motor vehicle use pursuant to 36 CFR 212.51. The map contains a list of those designated roads, trails, and areas that enumerates the types of vehicles allowed on each route and in each area and any seasonal restrictions that apply on those routes and in those areas.

Designation of a road, trail, or area for motor vehicle use by a particular class of vehicle under 36 CFR 212.51 should not be interpreted as encouraging or inviting use, or to imply that the road, trail, or area is passable, actively maintained, or safe for travel. Motor vehicle designations include parking along designated routes and at facilities associated with designated routes when it is safe to do so and when not causing damage to National Forest System resources. Seasonal weather conditions and natural events may render designated roads and trails impassable for extended periods. Designated areas may contain dangerous or impassable terrain. Many designated roads and trails may be passable only by high-clearance vehicles or four-wheel drive vehicles. Maintenance of designated roads and trails will depend on available resources, and many may receive little maintenance.

This motor vehicle use map identifies those roads, trails, and areas designated for the motor vehicle use under 36 CFR 212.51 for the purpose of enforcing the prohibition at 36 CFR 261.13. This is a limited purpose. The other public roads are shown for information and navigation purposes only and are not subject to designation under the Forest Service travel management regulation.

**These designations apply only to National Forest System roads, National Forest System trails, and areas on National Forest System lands.**

## PROHIBITIONS

**It is prohibited to possess or operate a motor vehicle on National Forest System lands on the George Washington and Jefferson National Forests other than in accordance with these designations (36 CFR 261.13).**

Violations of 36 CFR 261.13 are subject to a fine of up to \$5,000 or imprisonment for up to 6 months or both (18 U.S.C. 3571(e)). This prohibition applies regardless of the presence or absence of signs.

This map does not display nonmotorized uses, over-snow uses, or other facilities and attractions on the George Washington and Jefferson National Forests. Obtain a forest visitor map for more

Designated roads, trails, and areas may also be subject to temporary, emergency closures, and visitors must comply with signs notifying them of such restrictions. A national forest may issue an order to close a road, trail, or area on a temporary basis to protect the life, health, or safety of forest visitors or the natural or cultural resources in these areas. Such temporary and/or emergency closures are consistent with the Travel Management Rule (36 CFR 212.52 (b); 36 CFR 261 subpart B).

The designation "road or trail open to all motor vehicles" does not supersede vehicle size or weight limits imposed through State traffic law.

## CONTACT INFORMATION

George Washington and Jefferson  
National Forests  
5162 Valleypointe Parkway  
Roanoke, Virginia 24019-3050  
Phone: (540) 265-5100  
Toll Free: 1-888-265-0019

## OPERATOR RESPONSIBILITIES

Operating a motor vehicle on National Forest System roads, National Forest System trails, and in areas on National Forest System lands carries a greater responsibility than operating that vehicle in a city or other developed setting. Not only must the motor vehicle operators know and follow all applicable traffic laws, but they also need to show concern for the environment as well as other forest users. The misuse of motor vehicles can lead to the temporary or permanent closure of any designated road, trail, or area. Operators of motor vehicles are subject to State traffic law, including State requirements for licensing, registration, and operation of the vehicle in question.


Motor vehicle use, especially off-highway vehicle use, involves inherent risks that may cause property damage, serious injury, and possibly death to participants. Riders should drive cautiously and anticipate rough surfaces and features such as snow, mud, vegetation, and water crossings common to remote driving conditions. Participants voluntarily assume full responsibility for these damages, risks, and dangers. Motor vehicle operators should take care at all times to protect themselves and those under their responsibility.

Much of the George Washington and Jefferson National Forests is remote, and medical assistance may not be readily available. Cellular telephones do not work in many areas of the George Washington and Jefferson National Forests. Operators should take adequate food, water, first aid supplies, and other equipment appropriate for the conditions and expected weather.

**ALWAYS REMEMBER TO RESPECT PRIVATE LAND! PROTECT YOUR PRIVILEGE. STAY ON DESIGNATED ROADS, TRAILS, AND IN DESIGNATED AREAS.**

Read and understand this map in its entirety. If you have questions, please contact the George Washington and Jefferson National Forests for clarification.

Road, trail, and area users must comply with this map, as well as all Federal, State, and local laws and regulations. Compliance with these rules is the responsibility of the user.



The U.S. Department of Agriculture (USDA) prohibits discrimination in all its programs and activities on the basis of race, color, national origin, age, disability, and where applicable, sex, marital status, familial status, parental status, religion, sexual orientation, genetic information, political beliefs, reprisal, or because all or part of an individual's income is derived from any public assistance program. (Not all prohibited bases apply to all programs.) Persons with disabilities who require alternative means for communication of program information (Braille, large print, audiotape, etc.) should contact USDA's TARGET Center at (202) 720-2600 (voice and TDD). To file a complaint of discrimination, write to USDA, Director, Office of Civil Rights, 1400 Independence Avenue, S.W., Washington, D.C. 20250-9410, or call (800) 795-3272 (voice) or (202) 720-6382 (TDD). USDA is an equal opportunity provider and employer.

## EXPLANATION OF LEGEND ITEMS

### Roads Open to Highway Legal Vehicles Only:

These roads are open only to motor vehicles licensed under State law for general operation on all public roads within the State.

### Roads Open to All Vehicles:

These roads are open to all motor vehicles, including smaller off highway vehicles that may not be licensed for highway use (but not to oversize or overweight vehicles under state traffic law).

### Trails Open to All Vehicles:

These trails are open to all motor vehicles, including both highway legal and non highway legal vehicles.

### Trails Open to Vehicles 50" or Less in Width:

These trails are open only to motor vehicles less than 50 inches in width at the widest point on the vehicle.

### Trails Open to Motorcycles Only:

These trails are open only to motorcycles. Sidecars are not permitted.

### Special Vehicle Designation:

This symbol indicates that the road or trail is open to classes of vehicles other than those listed above. Refer to the Seasonal and Special Designation Table for further instructions.

### Seasonal Designation:

This symbol, used in conjunction with one of the other road or trail symbols, indicates that the road or trail is open only during certain portions of the year. Refer to the Seasonal and Special Designation Table for further instructions.

### Motorized Trail Access:

This symbol indicates a trail head for access to a motorized route. Not all motorized routes have trail heads and those that do may range from primitive to developed.

**George Washington & Jefferson NF's**

**Supervisor's Office**

5162 Valleypointe Parkway  
Roanoke, VA 24019-3050  
(540) 265-5100

**Clinch Ranger District**

9416 Darden Drive  
Wise, VA 24293  
(276) 328-2931

**North River Ranger District**

401 Oakwood Drive  
Harrisonburg, VA 22801  
(540) 432-0187

**Glenwood/Pedlar Ranger District**

27 Ranger Lane  
Natural Bridge Station, VA 24579  
(540) 291-2188

**Flatwoods Civilian Conservation Center**

Route 1, Box 211  
Coeburn, VA 22820  
(276) 395-3384

**James River Ranger District**

810A Madison Ave.  
Covington, VA 24426  
(540) 962-2214

**Lee Ranger District**

95 Railroad Avenue  
Edinburg, VA 22824  
(540) 984-4101

**Mount Rogers National Recreation Area**

3714 Highway 16  
Marion, VA 24354  
(276) 783-5196

**Eastern Divide Ranger District (HQ)**

110 Southpark Drive  
Blacksburg, VA 24060  
(540) 552-4641

**Eastern Divide Ranger District (New Castle)**

P. O. Box 246  
New Castle, VA 24127  
(540) 864-5195

**Warm Spring Ranger District**

422 Forestry Road  
Hot Springs, VA 24445  
(540) 839-2521

**County Sheriff's Offices**

**Alleghany County**

268 West Main Street  
Covington, Virginia 24426  
(540) 965-1770

**Amherst County**

Post Office Box 531  
Amherst, Virginia 24521  
(434) 946-9381

**Augusta County**

Post Office Box 1267  
Staunton, Virginia 24402  
(540) 245-5333

**Bath County**

Post Office Box 218  
Warm Springs, Virginia 24484  
(540) 839-2375

**Bedford County**

1345 Falling Creek Road  
Bedford, Virginia 24523  
(540) 586-4800

**Bland County**

Post Office Box 449  
Bland, Virginia 24315  
(276) 688-6150

**Botetourt County**

Post Office Box 18  
Fincastle, Virginia 24090  
(540) 473-8230

**Carroll County**

Post Office Box 575  
Hillsville, Virginia 24343  
(276) 728-4146

**Craig County**

Post Office Box 266  
New Castle, Virginia 24127  
(540) 864-5127

**Dickenson County**

Post Office Box 339  
Clintwood, Virginia 24228  
(276) 926-1600

**Giles County**

503 Wenonah Avenue  
Pearisburg, Virginia 24134  
(540) 921-3842

**Grayson County**

Post Office Box 160  
Independence, Virginia 24348  
(276) 773-3241

**Highland County**

Post Office Box 485  
Monterey, Virginia 24465  
(540) 468-2210

**Lee County**

Post Office Box 177  
Jonesville, Virginia 24263  
(276) 346-1131

**Montgomery County**

16 South Franklin Street  
Christiansburg, Virginia 24073  
(540) 382-2951

**Nelson County**

Post Office Box 36  
Lovingston, Virginia 22949  
(434) 263-7050

**Page County**

108 South Court Street  
Luray, Virginia 22835  
(540) 743-6571

**Pulaski County**

86 E. Main Street  
Pulaski, Virginia 24301  
(540) 980-7800

**Roanoke County**

Post Office Box 510  
Salem, Virginia 24153  
(540) 387-6137

**Rockbridge County**

258 Greenhouse Road  
Lexington, Virginia 24450  
(540) 463-7328

**Rockingham County**

25 South Liberty Street  
Harrisonburg, Virginia 22801  
(540) 564-3800

**Russell County**

Post Office Box 338  
Lebanon, Virginia 24266  
(276) 889-8033

**Scott County**

Post Office Box 369  
Gate City, Virginia 24251  
(276) 386-3722

**Shenandoah County**

109 W. Court Street  
Woodstock, Virginia 22664  
(540) 459-6100

**Smyth County**

111 West North Lane  
Marion, Virginia 24354  
(276) 782-4056

**Tazewell County**

Post Office Box 190  
Tazewell, Virginia 24651  
(276) 988-5966

**Washington County**

Post Office Box 787  
Abingdon, Virginia 24212  
(276) 676-6000

**Wise County**

Post Office Box 916  
Wise, Virginia 24293  
(276) 328-3566

**Wythe County**

Post Office Box 819  
Wytheville, Virginia 24382  
(276) 223-6000

**Letcher County**

156 Main Street  
Whitesburg, Kentucky 41858  
(606) 633-2293

**Pike County**

Post Office Box 839  
Pikeville, Kentucky 41502  
(606) 432-6260

**Hardy County**

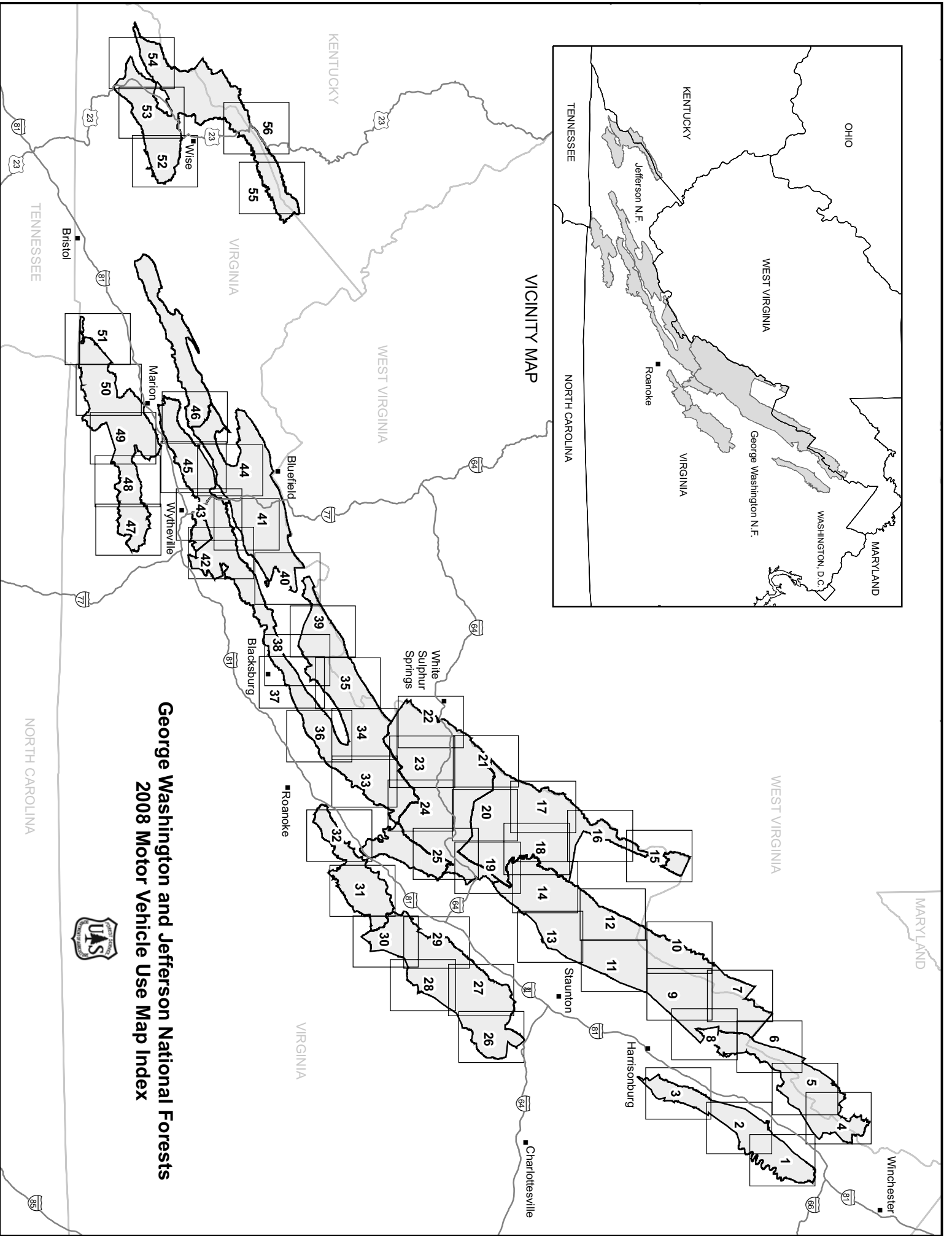
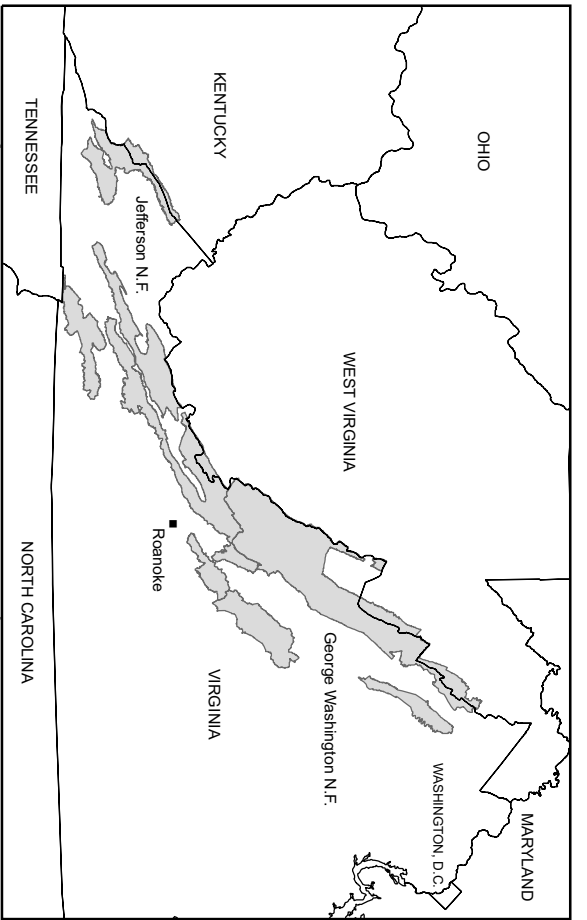
204 Washington Street  
Moorefield, West Virginia 26836  
(304) 530-0222

**Monroe County**

Post Office Box 350  
Union, West Virginia 24983  
(304) 772-3018

**Pendleton County**

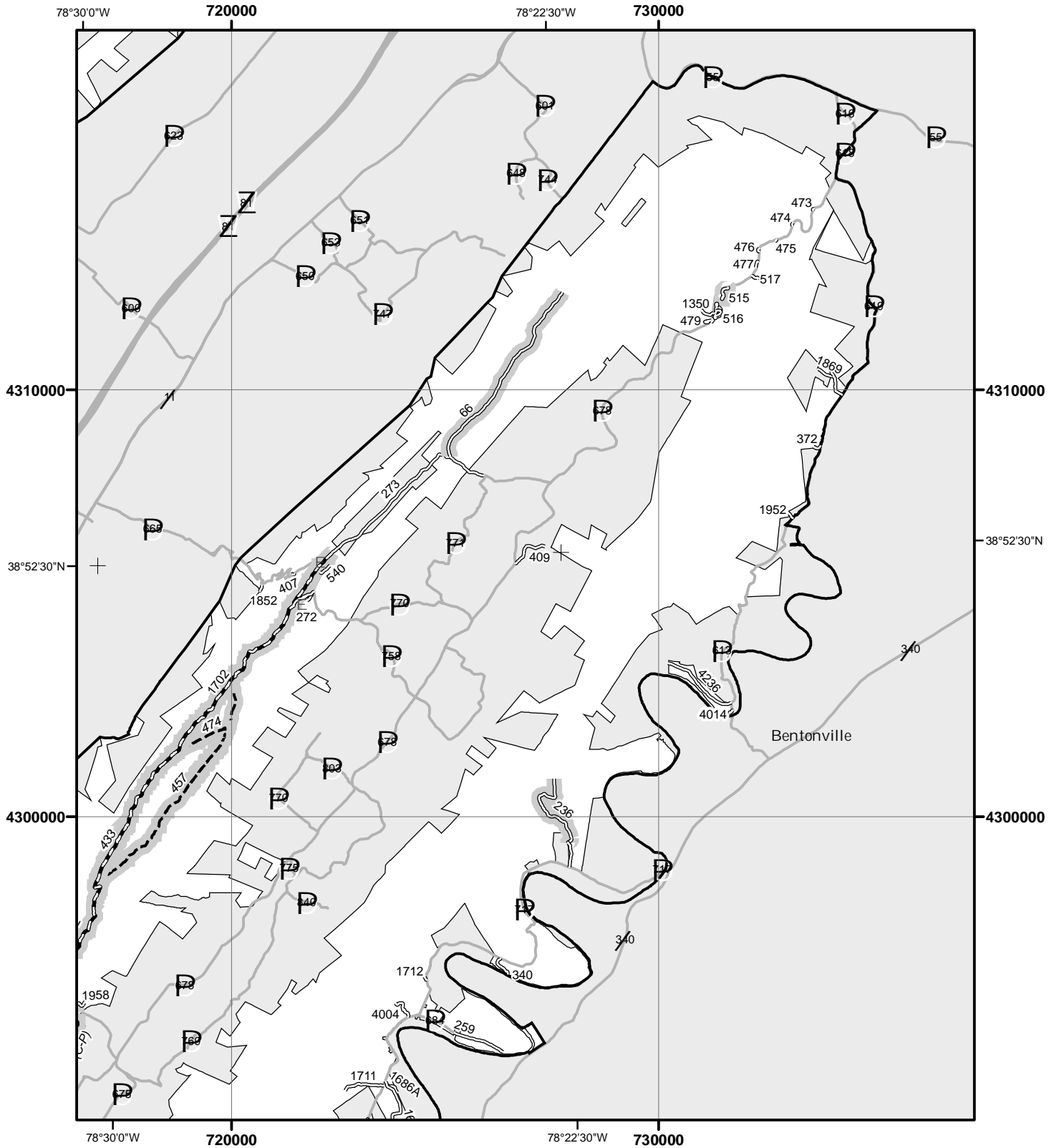
Post Office Box 687  
Franklin, West Virginia 26807  
(304) 358-2214





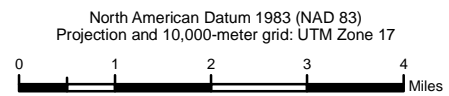
# Map 1

# Motor Vehicle Use Map 2008



**LEGEND**

Roads Open to Highway Legal Vehicles Only	Motorized Trail Access
Roads Open to All Vehicles	Forest or Unit Boundary
Trails Open to Vehicles 50" or Less in Width	Non-National Forest System Lands
Trails Open to Motorcycles Only	Wilderness
Special Vehicle Designation (See Table)	Lakes
Seasonal Designation (See Table) (Used along with road or trail listed above)	
Interstate	
Other Public Roads	

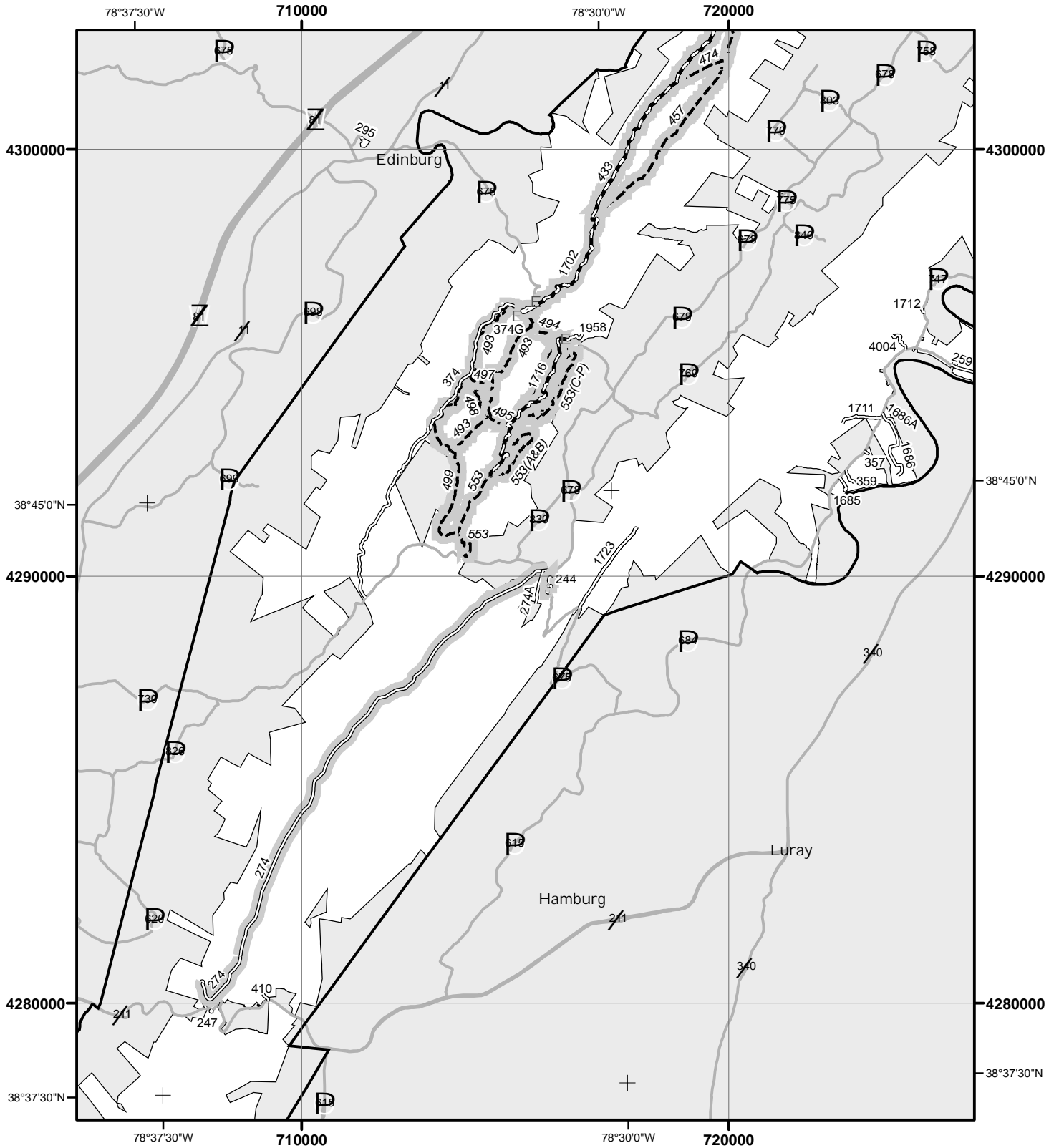


**Important**

The forest visitor should read and understand this map in its entirety. If you have questions please contact this National Forest Unit for clarification. This map takes precedence over any on the ground signs. Road, trail and area users must comply with this map as well as all federal, state, and local laws and regulations. Compliance with these rules are the responsibility of the user. These designations apply to National Forest Lands and National Forest roads, trails and areas under National Forest jurisdiction.

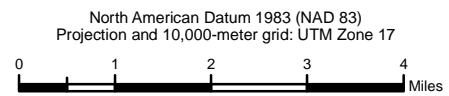
# Map 2

# Motor Vehicle Use Map 2008



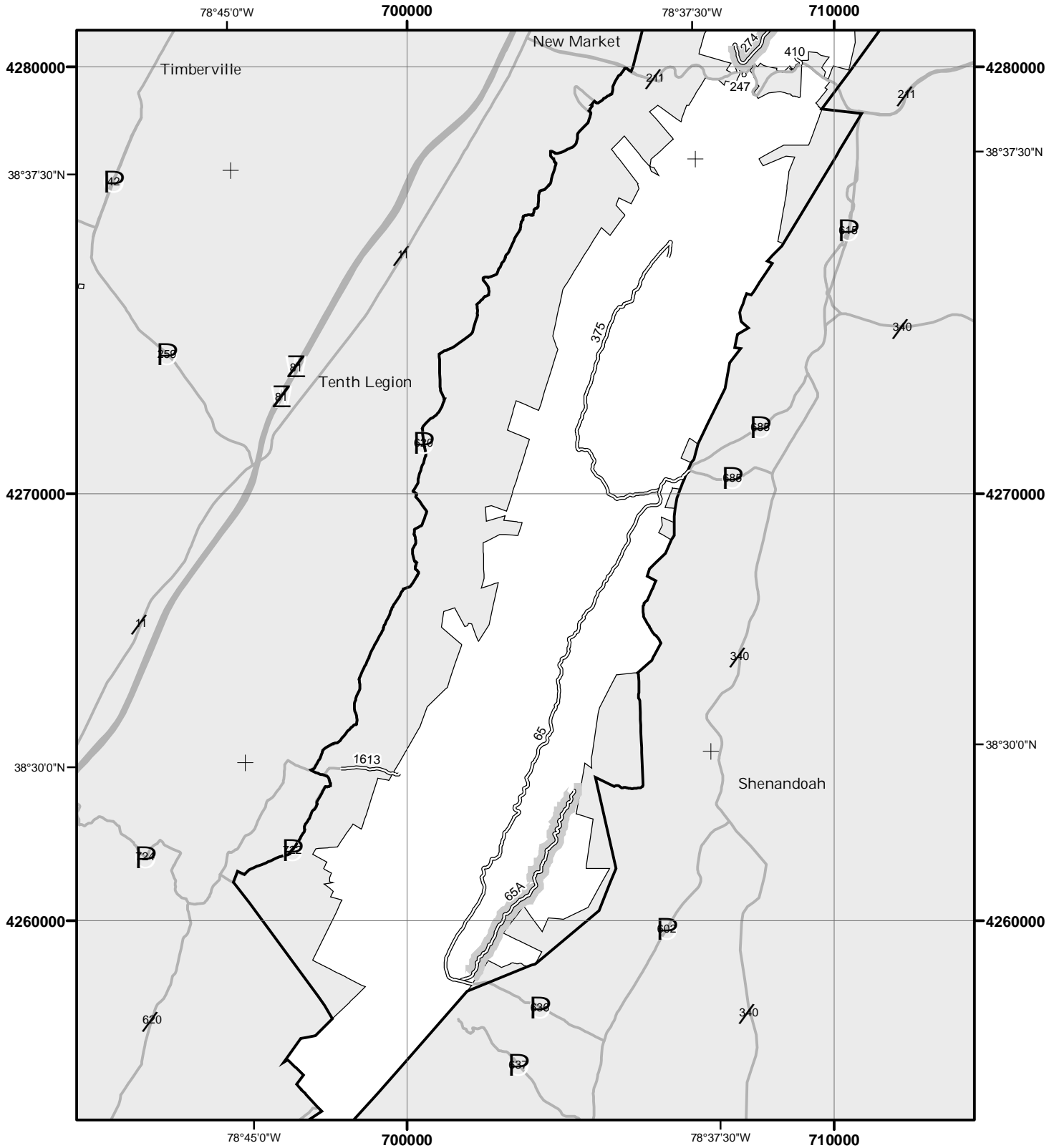
**LEGEND**

Roads Open to Highway Legal Vehicles Only	Motorized Trail Access
Roads Open to All Vehicles	Forest or Unit Boundary
Trails Open to Vehicles 50" or Less in Width	Non-National Forest System Lands
Trails Open to Motorcycles Only	Wilderness
Special Vehicle Designation (See Table)	Lakes
Seasonal Designation (See Table) (Used along with road or trail listed above)	
Interstate	
Other Public Roads	



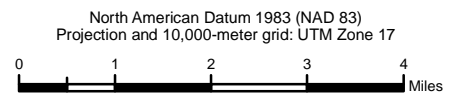
**Important**

The forest visitor should read and understand this map in its entirety. If you have questions please contact this National Forest Unit for clarification. This map takes precedence over any on the ground signs. Road, trail and area users must comply with this map as well as all federal, state, and local laws and regulations. Compliance with these rules are the responsibility of the user. These designations apply to National Forest Lands and National Forest roads, trails and areas under National Forest jurisdiction.



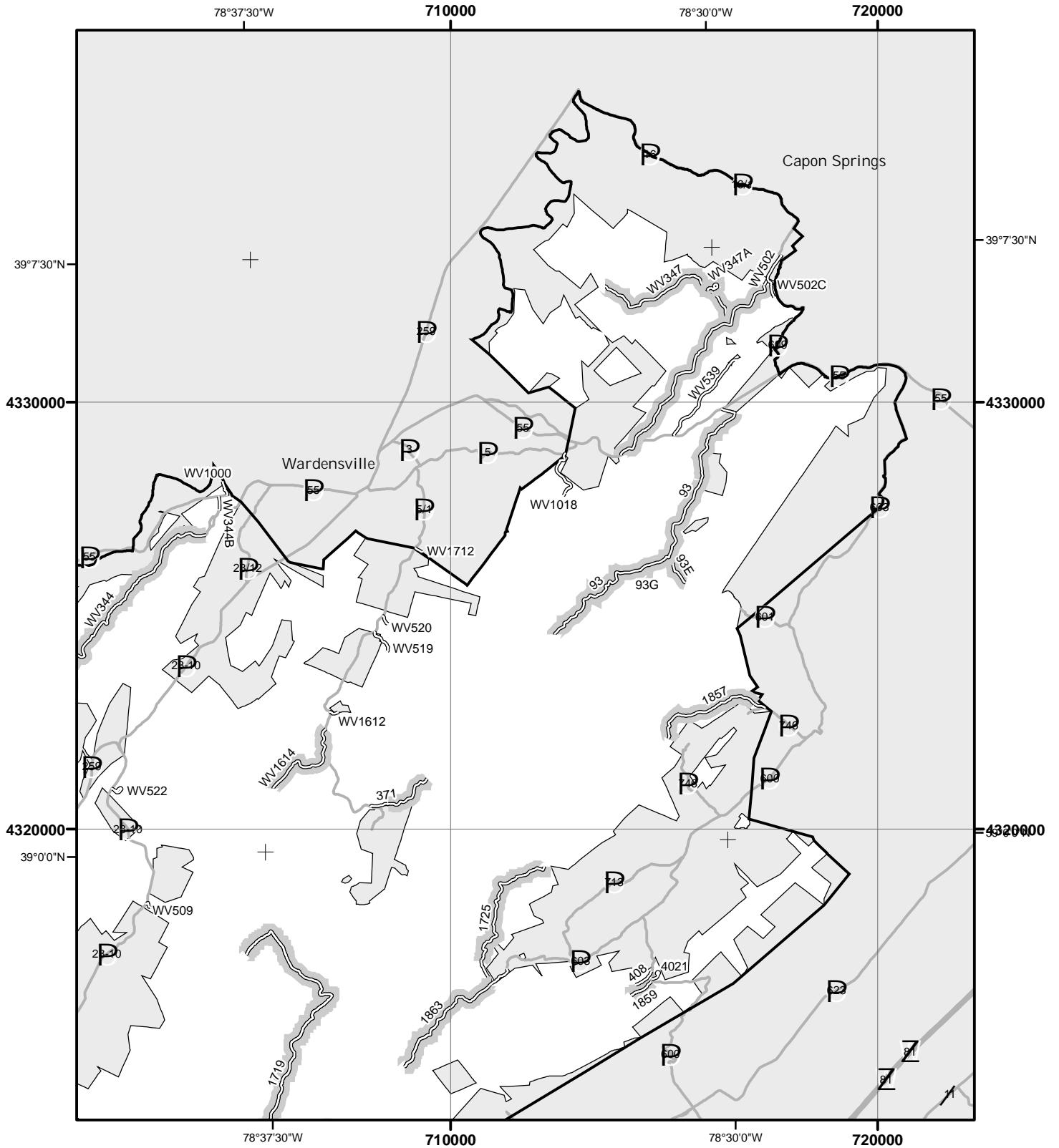
**LEGEND**

Roads Open to Highway Legal Vehicles Only	Motorized Trail Access
Roads Open to All Vehicles	Forest or Unit Boundary
Trails Open to Vehicles 50" or Less in Width	Non-National Forest System Lands
Trails Open to Motorcycles Only	Wilderness
Special Vehicle Designation (See Table)	Lakes
Seasonal Designation (See Table) (Used along with road or trail listed above)	
Interstate	
Other Public Roads	



**Important**

The forest visitor should read and understand this map in its entirety. If you have questions please contact this National Forest Unit for clarification. This map takes precedence over any on the ground signs. Road, trail and area users must comply with this map as well as all federal, state, and local laws and regulations. Compliance with these rules are the responsibility of the user. These designations apply to National Forest Lands and National Forest roads, trails and areas under National Forest jurisdiction.



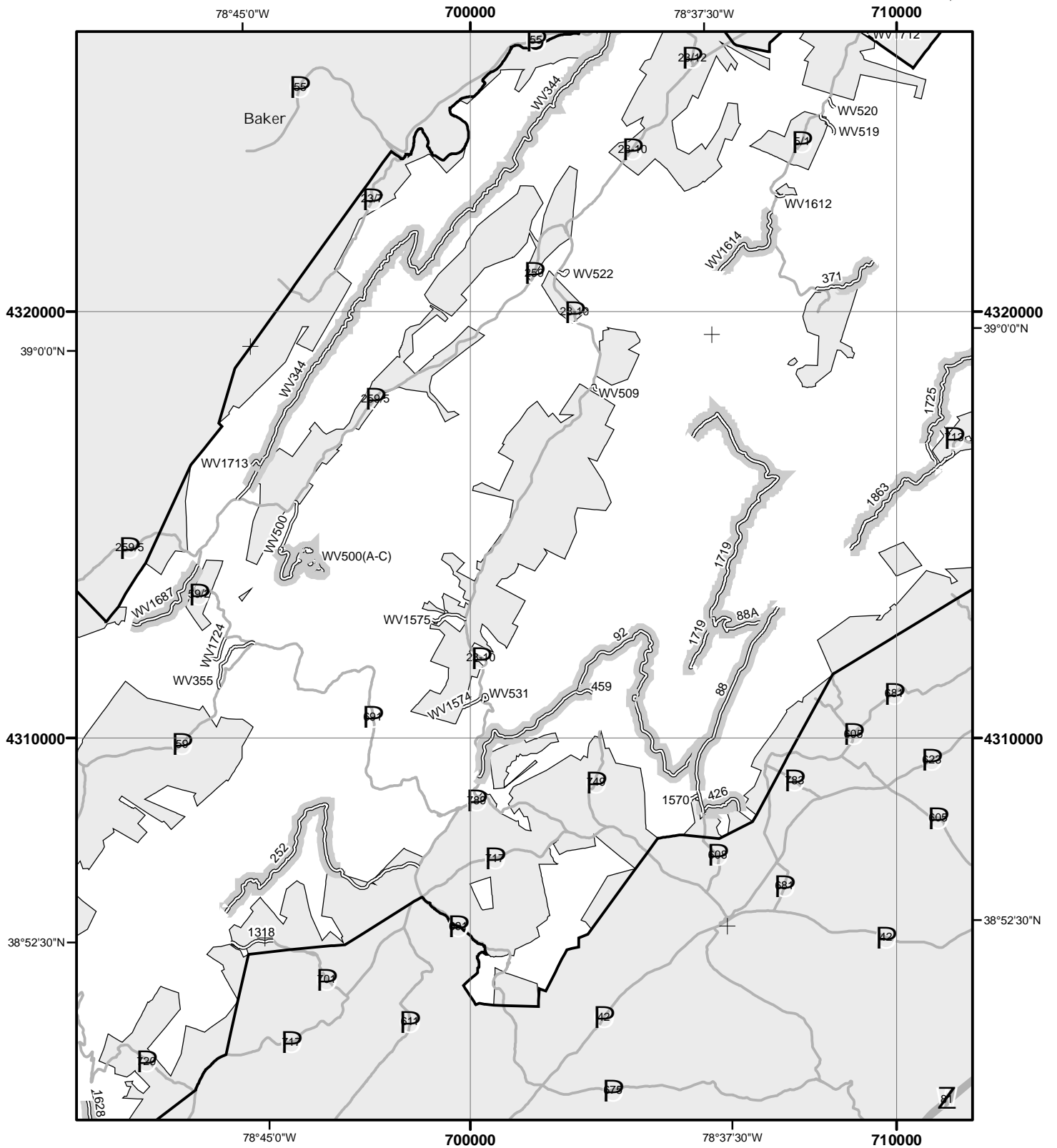
**LEGEND**

Roads Open to Highway Legal Vehicles Only	Motorized Trail Access
Roads Open to All Vehicles	Forest or Unit Boundary
Trails Open to Vehicles 50" or Less in Width	Non-National Forest System Lands
Trails Open to Motorcycles Only	Wilderness
Special Vehicle Designation (See Table)	Lakes
Seasonal Designation (See Table) (Used along with road or trail listed above)	
Interstate	
Other Public Roads	

North American Datum 1983 (NAD 83)  
 Projection and 10,000-meter grid: UTM Zone 17

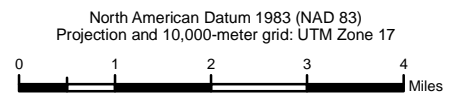
**Important**

The forest visitor should read and understand this map in its entirety. If you have questions please contact this National Forest Unit for clarification. This map takes precedence over any on the ground signs. Road, trail and area users must comply with this map as well as all federal, state, and local laws and regulations. Compliance with these rules are the responsibility of the user. These designations apply to National Forest Lands and National Forest roads, trails and areas under National Forest jurisdiction.



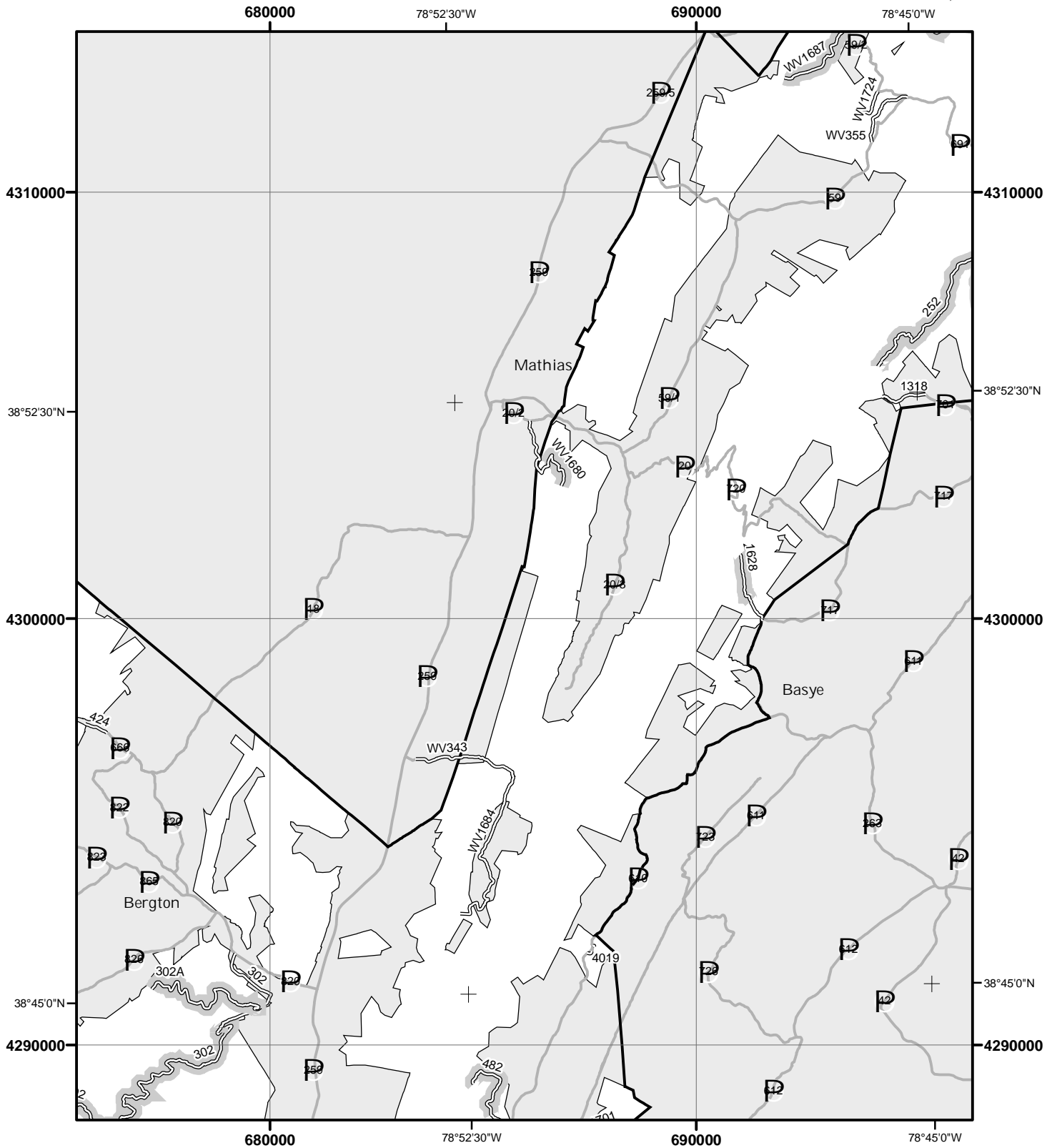
**LEGEND**

Roads Open to Highway Legal Vehicles Only	Motorized Trail Access
Roads Open to All Vehicles	Forest or Unit Boundary
Trails Open to Vehicles 50" or Less in Width	Non-National Forest System Lands
Trails Open to Motorcycles Only	Wilderness
Special Vehicle Designation (See Table)	Lakes
Seasonal Designation (See Table) (Used along with road or trail listed above)	
Interstate	
Other Public Roads	

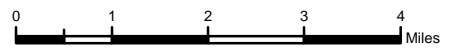


**Important**

The forest visitor should read and understand this map in its entirety. If you have questions please contact this National Forest Unit for clarification. This map takes precedence over any on the ground signs. Road, trail and area users must comply with this map as well as all federal, state, and local laws and regulations. Compliance with these rules are the responsibility of the user. These designations apply to National Forest Lands and National Forest roads, trails and areas under National Forest jurisdiction.



North American Datum 1983 (NAD 83)  
 Projection and 10,000-meter grid: UTM Zone 17



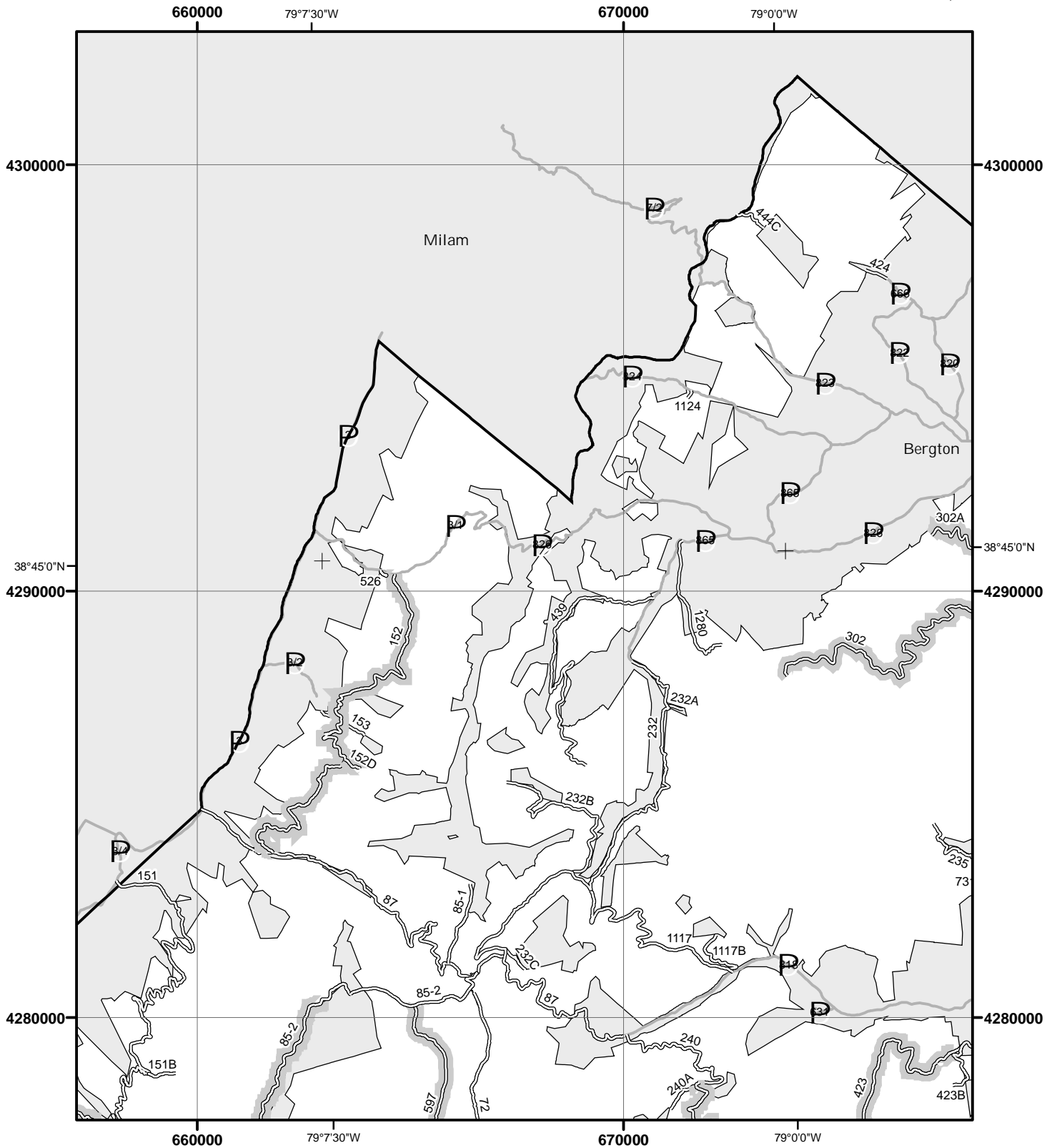
**LEGEND**

- |  |                                  |
|--|----------------------------------|
| Roads Open to Highway Legal Vehicles Only  | Motorized Trail Access           |
| Roads Open to All Vehicles   | Forest or Unit Boundary          |
| Trails Open to Vehicles 50" or Less in Width                                     | Non-National Forest System Lands |
| Trails Open to Motorcycles Only  | Wilderness                       |
| Special Vehicle Designation (See Table)  | Lakes                            |
| Seasonal Designation (See Table)<br>(Used along with road or trail listed above) |                                  |
| Interstate   |                                  |
| Other Public Roads   |                                  |



**Important**

The forest visitor should read and understand this map in its entirety. If you have questions please contact this National Forest Unit for clarification. This map takes precedence over any on the ground signs. Road, trail and area users must comply with this map as well as all federal, state, and local laws and regulations. Compliance with these rules are the responsibility of the user. These designations apply to National Forest Lands and National Forest roads, trails and areas under National Forest jurisdiction.



**LEGEND**

Roads Open to Highway Legal Vehicles Only	Motorized Trail Access
Roads Open to All Vehicles	Forest or Unit Boundary
Trails Open to Vehicles 50" or Less in Width	Non-National Forest System Lands
Trails Open to Motorcycles Only	Wilderness
Special Vehicle Designation (See Table)	Lakes
Seasonal Designation (See Table) (Used along with road or trail listed above)	
Interstate	
Other Public Roads	

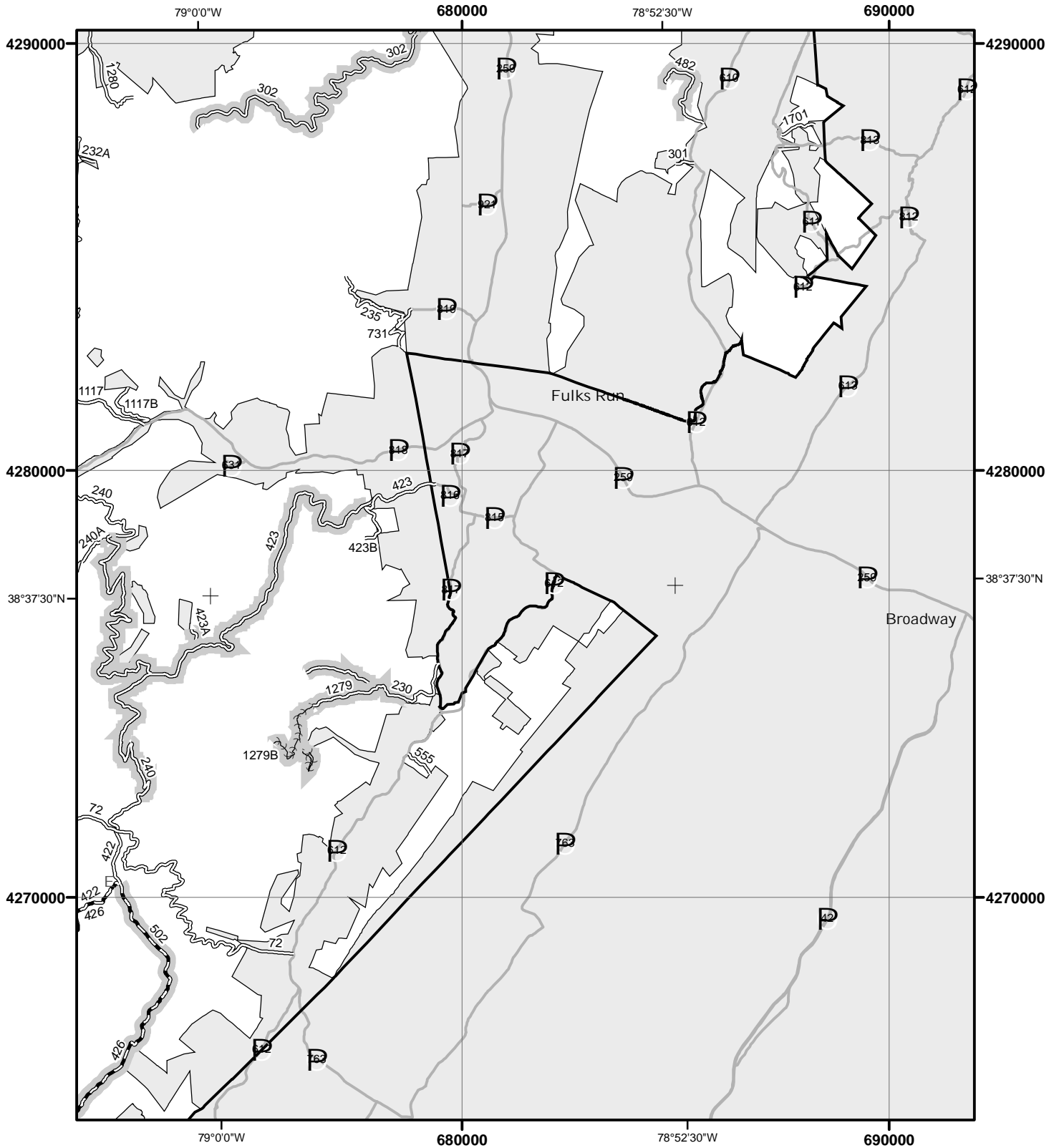
North American Datum 1983 (NAD 83)  
Projection and 10,000-meter grid: UTM Zone 17

**Important**

The forest visitor should read and understand this map in its entirety. If you have questions please contact this National Forest Unit for clarification. This map takes precedence over any on the ground signs. Road, trail and area users must comply with this map as well as all federal, state, and local laws and regulations. Compliance with these rules are the responsibility of the user. These designations apply to National Forest Lands and National Forest roads, trails and areas under National Forest jurisdiction.

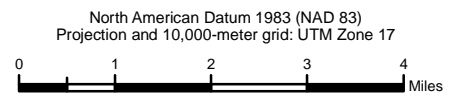
# Map 8

# Motor Vehicle Use Map 2008



**LEGEND**

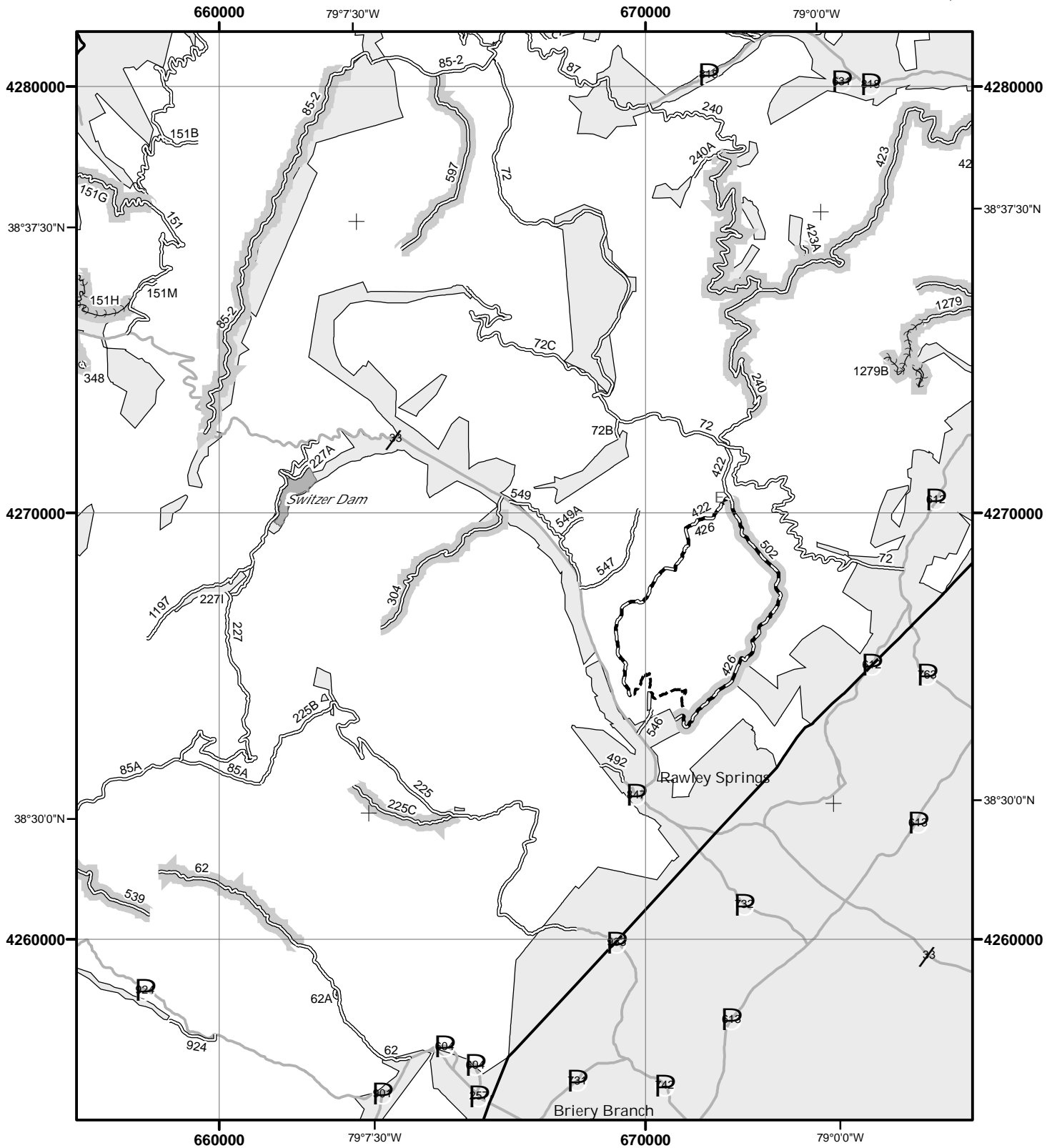
Roads Open to Highway Legal Vehicles Only	Motorized Trail Access
Roads Open to All Vehicles	Forest or Unit Boundary
Trails Open to Vehicles 50" or Less in Width	Non-National Forest System Lands
Trails Open to Motorcycles Only	Wilderness
Special Vehicle Designation (See Table)	Lakes
Seasonal Designation (See Table) (Used along with road or trail listed above)	
Interstate	
Other Public Roads	



**Important**

The forest visitor should read and understand this map in its entirety. If you have questions please contact this National Forest Unit for clarification. This map takes precedence over any on the ground signs. Road, trail and area users must comply with this map as well as all federal, state, and local laws and regulations. Compliance with these rules are the responsibility of the user. These designations apply to National Forest Lands and National Forest roads, trails and areas under National Forest jurisdiction.





**LEGEND**

Roads Open to Highway Legal Vehicles Only	Motorized Trail Access
Roads Open to All Vehicles	Forest or Unit Boundary
Trails Open to Vehicles 50" or Less in Width	Non-National Forest System Lands
Trails Open to Motorcycles Only	Wilderness
Special Vehicle Designation (See Table)	Lakes
Seasonal Designation (See Table) (Used along with road or trail listed above)	
Interstate	
Other Public Roads	

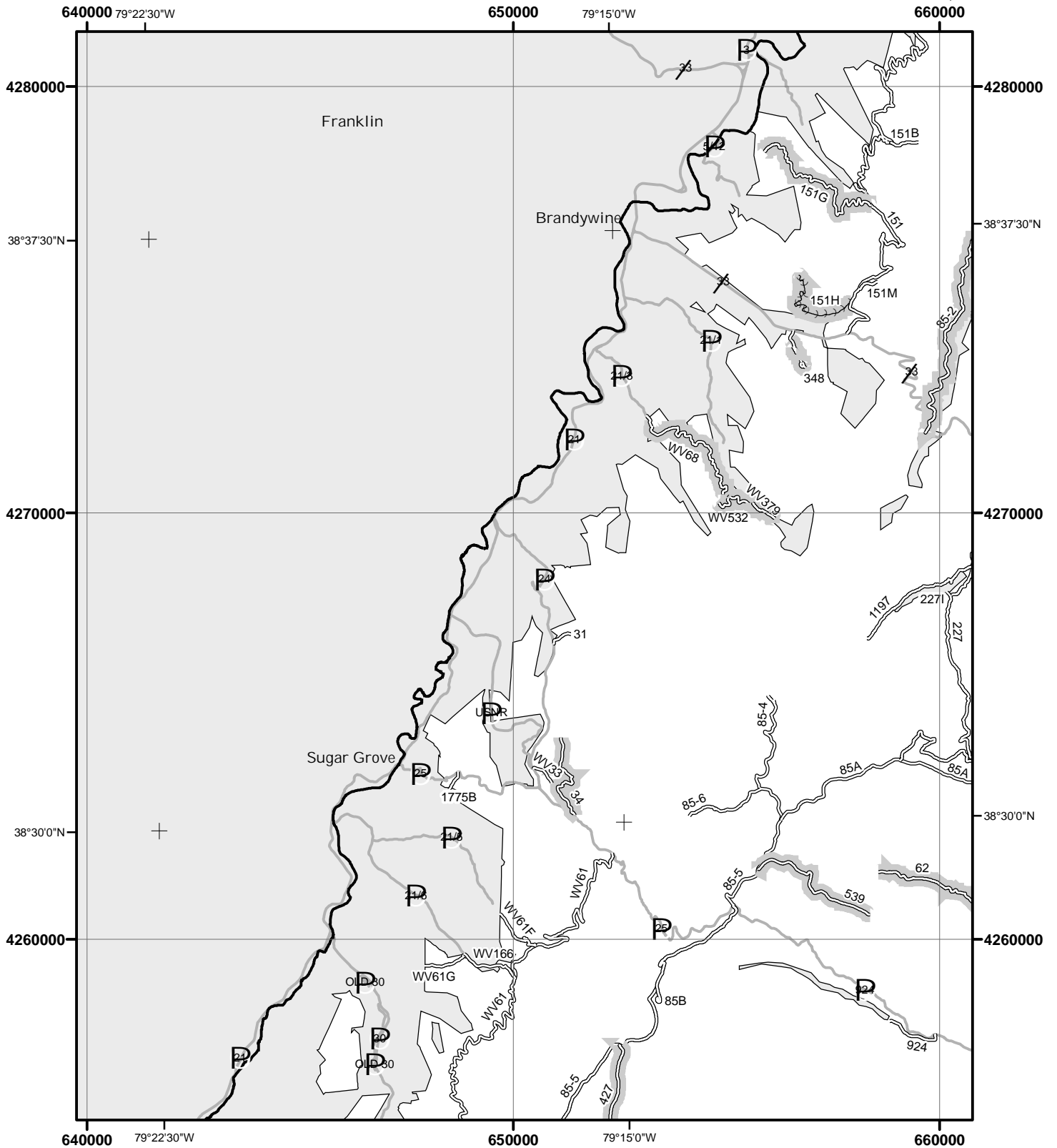
North American Datum 1983 (NAD 83)  
 Projection and 10,000-meter grid: UTM Zone 17

**Important**

The forest visitor should read and understand this map in its entirety. If you have questions please contact this National Forest Unit for clarification. This map takes precedence over any on the ground signs. Road, trail and area users must comply with this map as well as all federal, state, and local laws and regulations. Compliance with these rules are the responsibility of the user. These designations apply to National Forest Lands and National Forest roads, trails and areas under National Forest jurisdiction.

# Map 10

# Motor Vehicle Use Map 2008



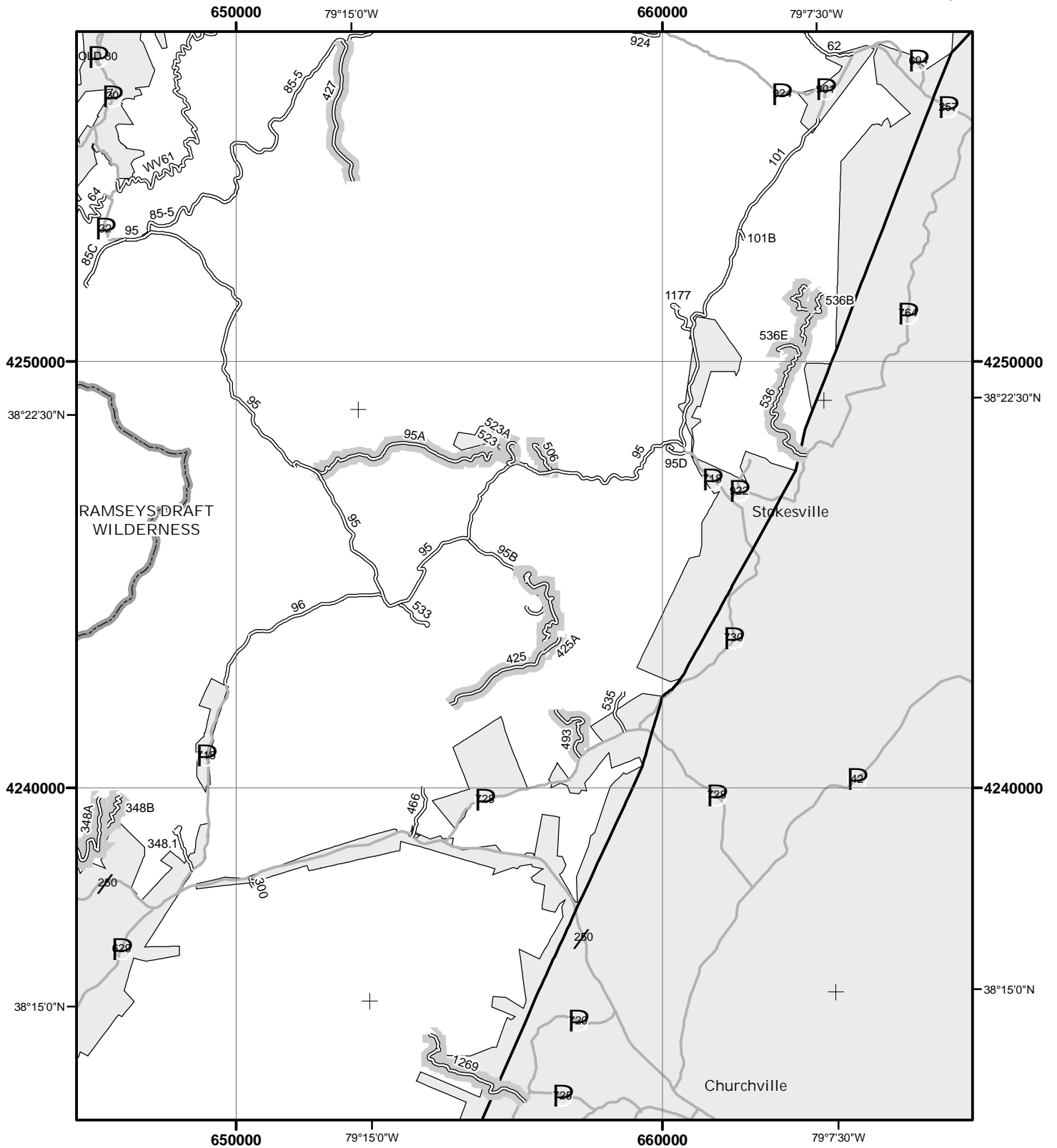
**LEGEND**

Roads Open to Highway Legal Vehicles Only	Motorized Trail Access
Roads Open to All Vehicles	Forest or Unit Boundary
Trails Open to Vehicles 50" or Less in Width	Non-National Forest System Lands
Trails Open to Motorcycles Only	Wilderness
Special Vehicle Designation (See Table)	Lakes
Seasonal Designation (See Table) (Used along with road or trail listed above)	
Interstate	
Other Public Roads	

North American Datum 1983 (NAD 83)  
 Projection and 10,000-meter grid: UTM Zone 17

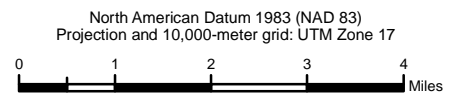
**Important**

The forest visitor should read and understand this map in its entirety. If you have questions please contact this National Forest Unit for clarification. This map takes precedence over any on the ground signs. Road, trail and area users must comply with this map as well as all federal, state, and local laws and regulations. Compliance with these rules are the responsibility of the user. These designations apply to National Forest Lands and National Forest roads, trails and areas under National Forest jurisdiction.



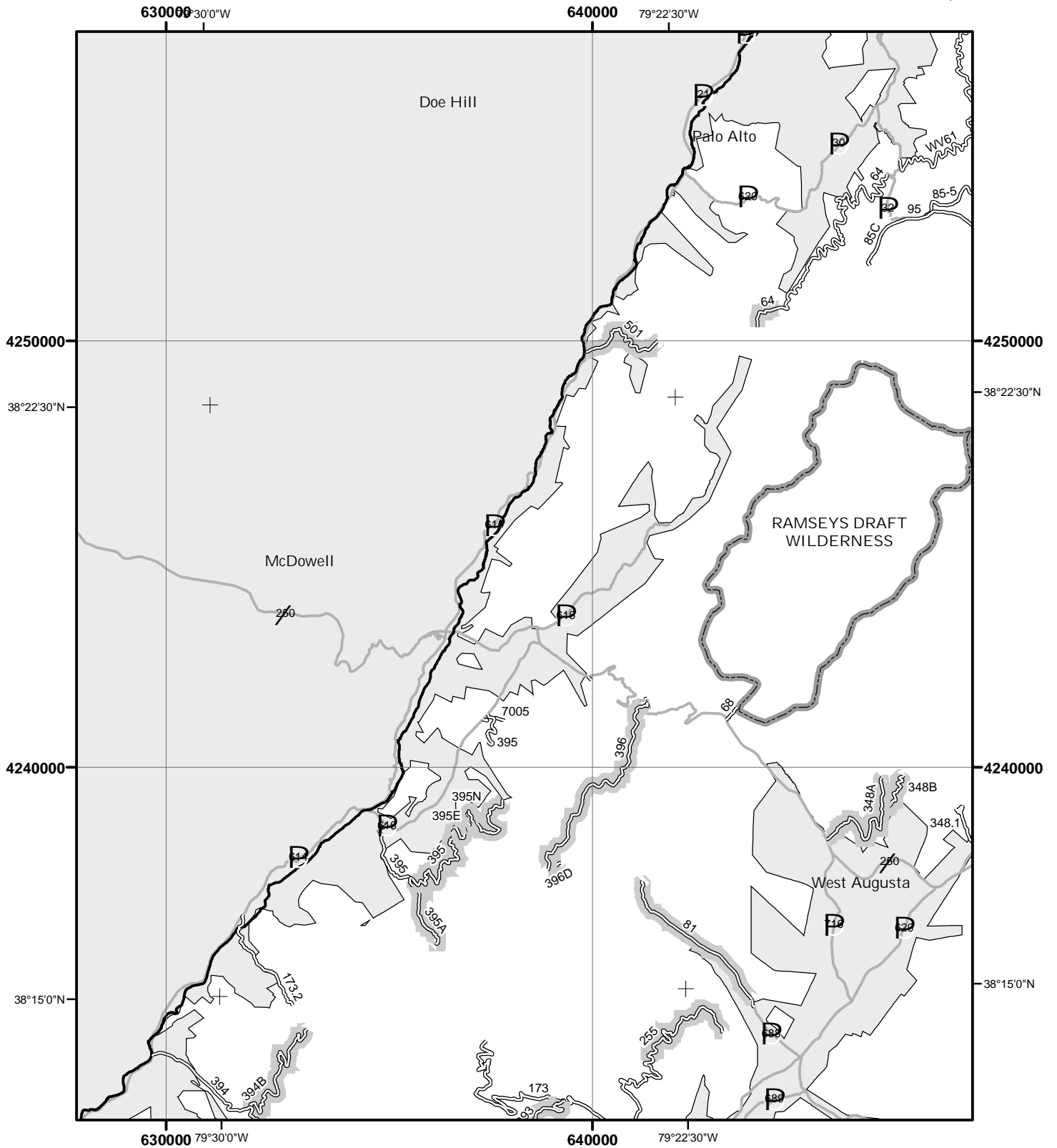
**LEGEND**

Roads Open to Highway Legal Vehicles Only	Motorized Trail Access
Roads Open to All Vehicles	Forest or Unit Boundary
Trails Open to Vehicles 50" or Less in Width	Non-National Forest System Lands
Trails Open to Motorcycles Only	Wilderness
Special Vehicle Designation (See Table)	Lakes
Seasonal Designation (See Table) (Used along with road or trail listed above)	
Interstate	
Other Public Roads	



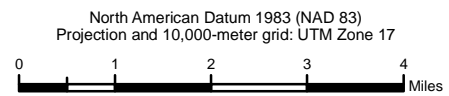
**Important**

The forest visitor should read and understand this map in its entirety. If you have questions please contact this National Forest Unit for clarification. This map takes precedence over any on the ground signs. Road, trail and area users must comply with this map as well as all federal, state, and local laws and regulations. Compliance with these rules are the responsibility of the user. These designations apply to National Forest Lands and National Forest roads, trails and areas under National Forest jurisdiction.



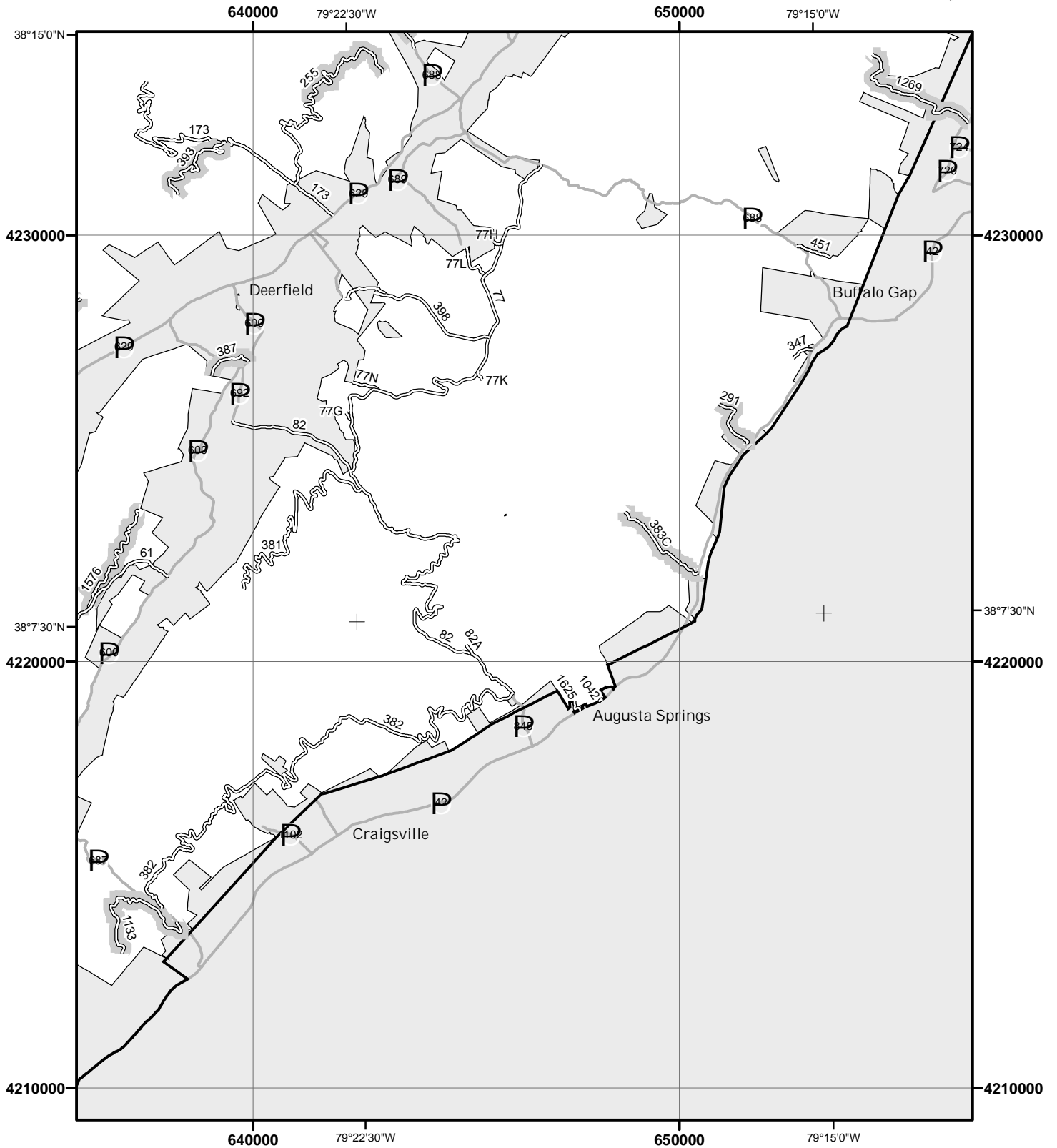
**LEGEND**

Roads Open to Highway Legal Vehicles Only	Motorized Trail Access
Roads Open to All Vehicles	Forest or Unit Boundary
Trails Open to Vehicles 50" or Less in Width	Non-National Forest System Lands
Trails Open to Motorcycles Only	Wilderness
Special Vehicle Designation (See Table)	Lakes
Seasonal Designation (See Table) (Used along with road or trail listed above)	
Interstate	
Other Public Roads	



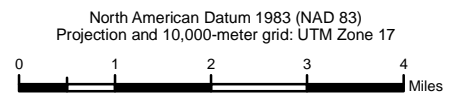
**Important**

The forest visitor should read and understand this map in its entirety. If you have questions please contact this National Forest Unit for clarification. This map takes precedence over any on the ground signs. Road, trail and area users must comply with this map as well as all federal, state, and local laws and regulations. Compliance with these rules are the responsibility of the user. These designations apply to National Forest Lands and National Forest roads, trails and areas under National Forest jurisdiction.



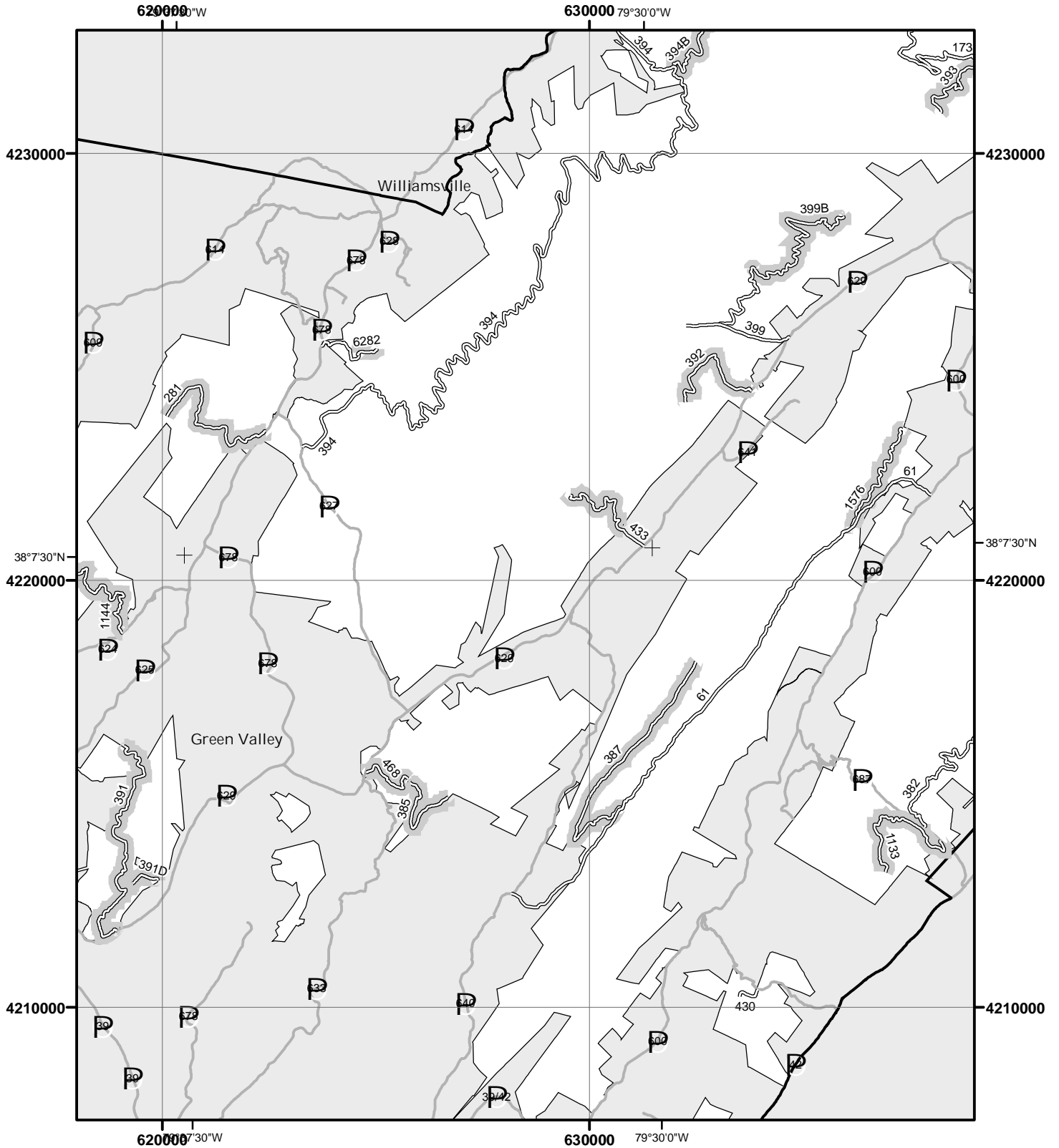
**LEGEND**

Roads Open to Highway Legal Vehicles Only	Motorized Trail Access
Roads Open to All Vehicles	Forest or Unit Boundary
Trails Open to Vehicles 50" or Less in Width	Non-National Forest System Lands
Trails Open to Motorcycles Only	Wilderness
Special Vehicle Designation (See Table)	Lakes
Seasonal Designation (See Table) (Used along with road or trail listed above)	
Interstate	
Other Public Roads	



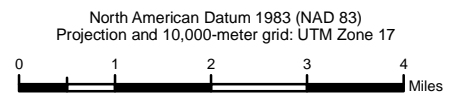
**Important**

The forest visitor should read and understand this map in its entirety. If you have questions please contact this National Forest Unit for clarification. This map takes precedence over any on the ground signs. Road, trail and area users must comply with this map as well as all federal, state, and local laws and regulations. Compliance with these rules are the responsibility of the user. These designations apply to National Forest Lands and National Forest roads, trails and areas under National Forest jurisdiction.



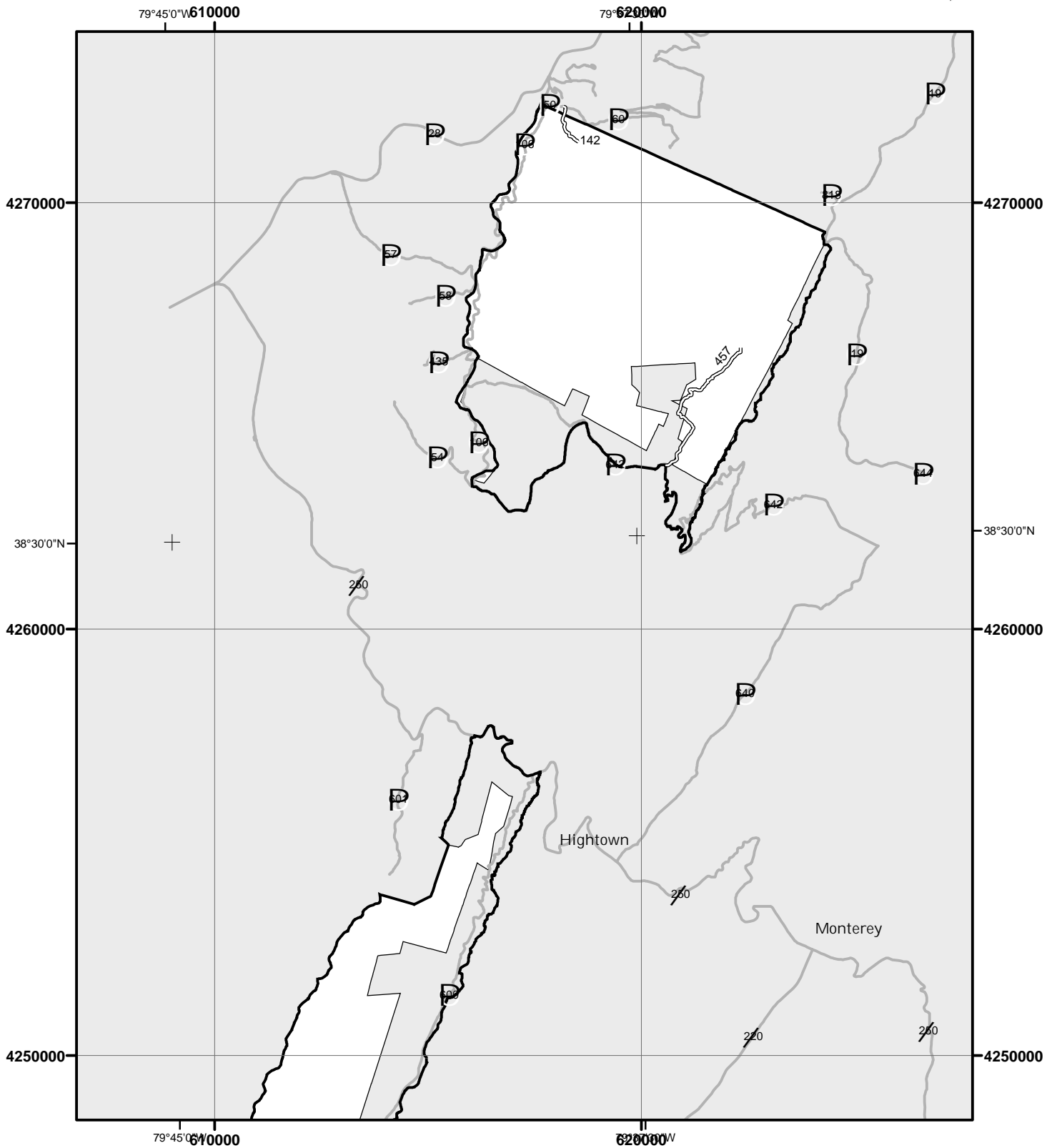
**LEGEND**

Roads Open to Highway Legal Vehicles Only	Motorized Trail Access
Roads Open to All Vehicles	Forest or Unit Boundary
Trails Open to Vehicles 50" or Less in Width	Non-National Forest System Lands
Trails Open to Motorcycles Only	Wilderness
Special Vehicle Designation (See Table)	Lakes
Seasonal Designation (See Table) (Used along with road or trail listed above)	
Interstate	
Other Public Roads	



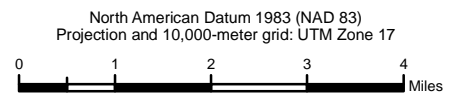
**Important**

The forest visitor should read and understand this map in its entirety. If you have questions please contact this National Forest Unit for clarification. This map takes precedence over any on the ground signs. Road, trail and area users must comply with this map as well as all federal, state, and local laws and regulations. Compliance with these rules are the responsibility of the user. These designations apply to National Forest Lands and National Forest roads, trails and areas under National Forest jurisdiction.



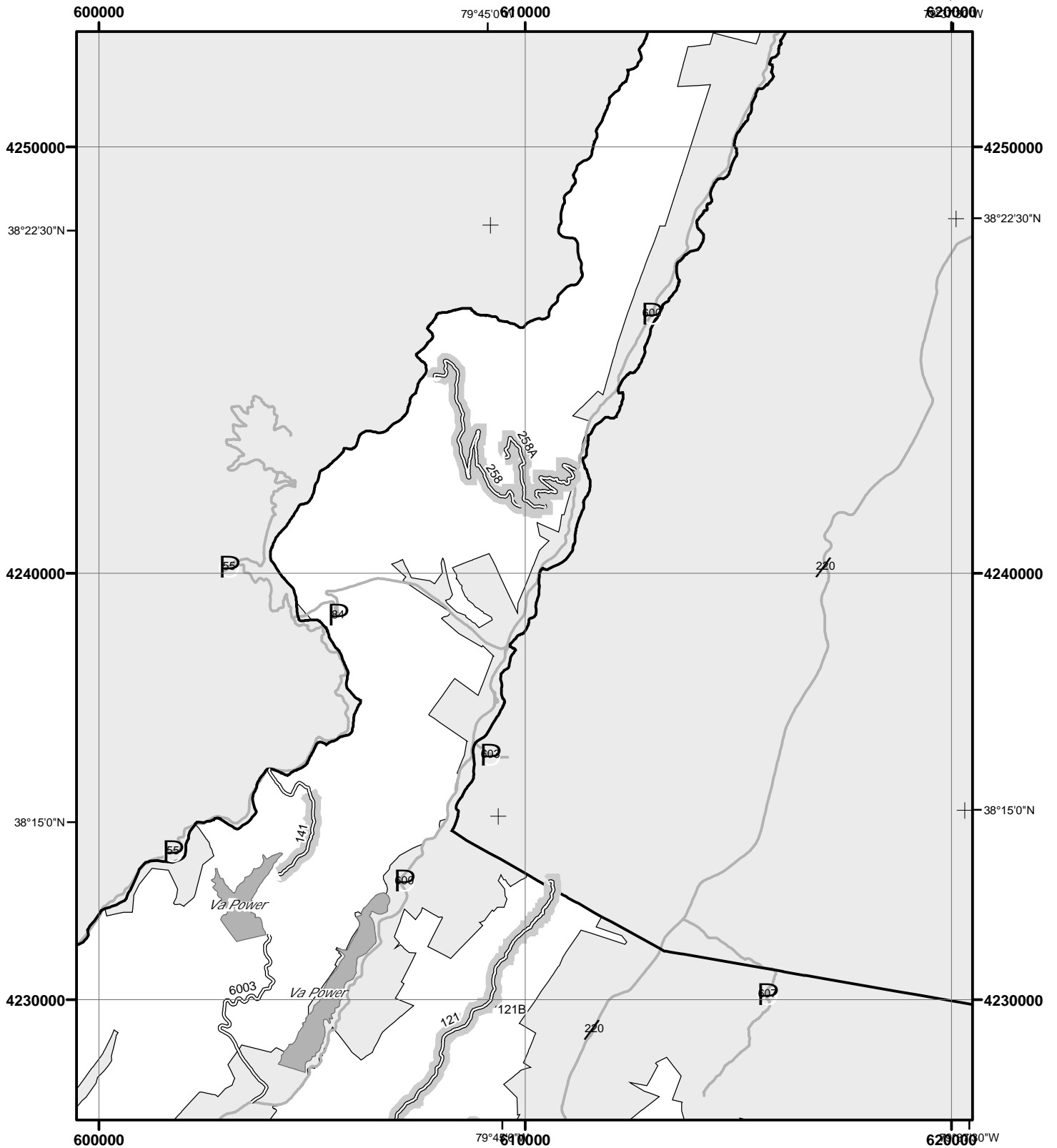
**LEGEND**

Roads Open to Highway Legal Vehicles Only	Motorized Trail Access
Roads Open to All Vehicles	Forest or Unit Boundary
Trails Open to Vehicles 50" or Less in Width	Non-National Forest System Lands
Trails Open to Motorcycles Only	Wilderness
Special Vehicle Designation (See Table)	Lakes
Seasonal Designation (See Table) (Used along with road or trail listed above)	
Interstate	
Other Public Roads	



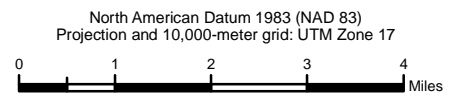
**Important**

The forest visitor should read and understand this map in its entirety. If you have questions please contact this National Forest Unit for clarification. This map takes precedence over any on the ground signs. Road, trail and area users must comply with this map as well as all federal, state, and local laws and regulations. Compliance with these rules are the responsibility of the user. These designations apply to National Forest Lands and National Forest roads, trails and areas under National Forest jurisdiction.



**LEGEND**

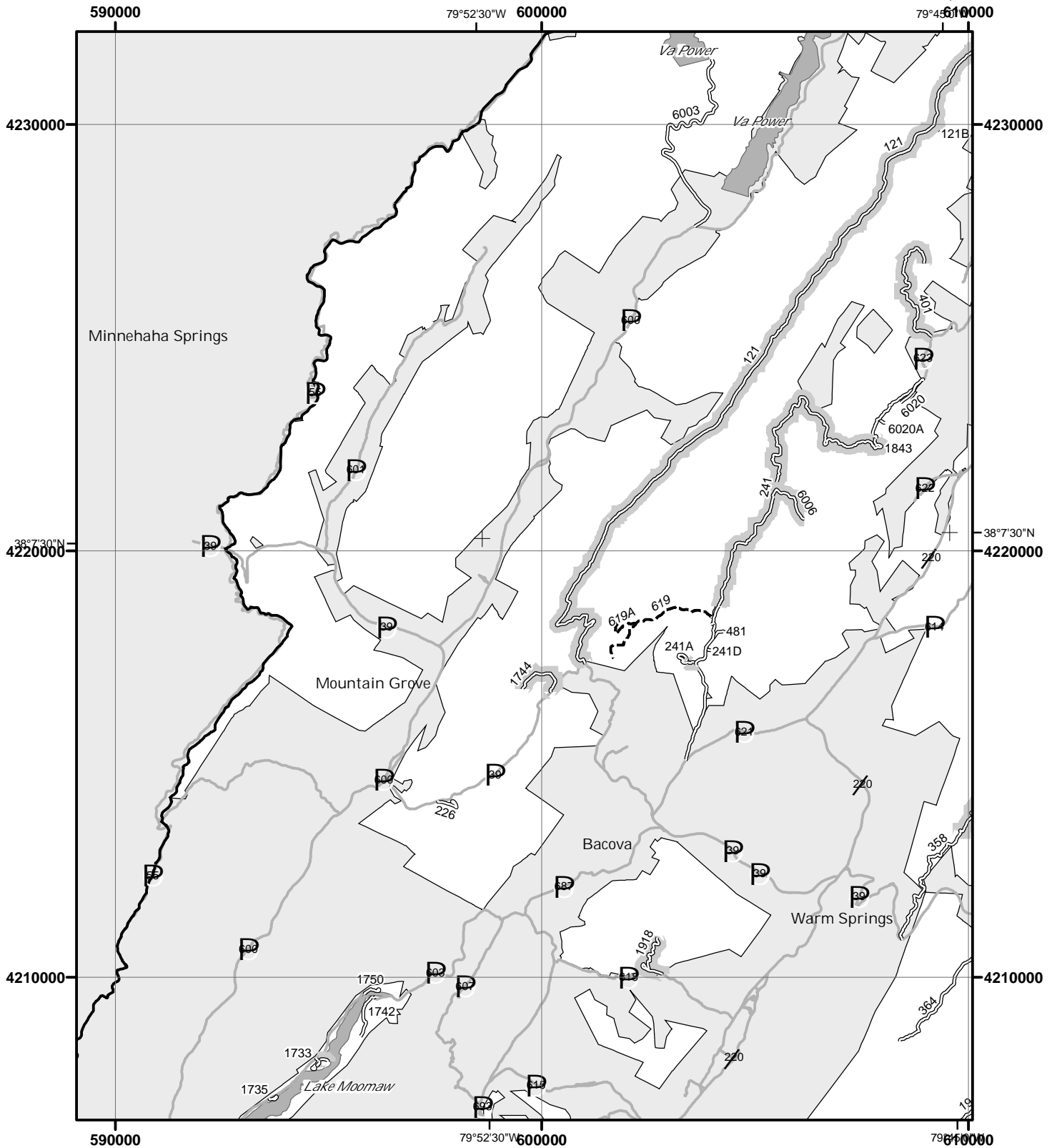
Roads Open to Highway Legal Vehicles Only	Motorized Trail Access
Roads Open to All Vehicles	Forest or Unit Boundary
Trails Open to Vehicles 50" or Less in Width	Non-National Forest System Lands
Trails Open to Motorcycles Only	Wilderness
Special Vehicle Designation (See Table)	Lakes
Seasonal Designation (See Table) (Used along with road or trail listed above)	
Interstate	
Other Public Roads	



**Important**

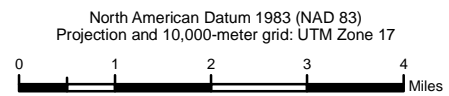
The forest visitor should read and understand this map in its entirety. If you have questions please contact this National Forest Unit for clarification. This map takes precedence over any on the ground signs. Road, trail and area users must comply with this map as well as all federal, state, and local laws and regulations. Compliance with these rules are the responsibility of the user. These designations apply to National Forest Lands and National Forest roads, trails and areas under National Forest jurisdiction.





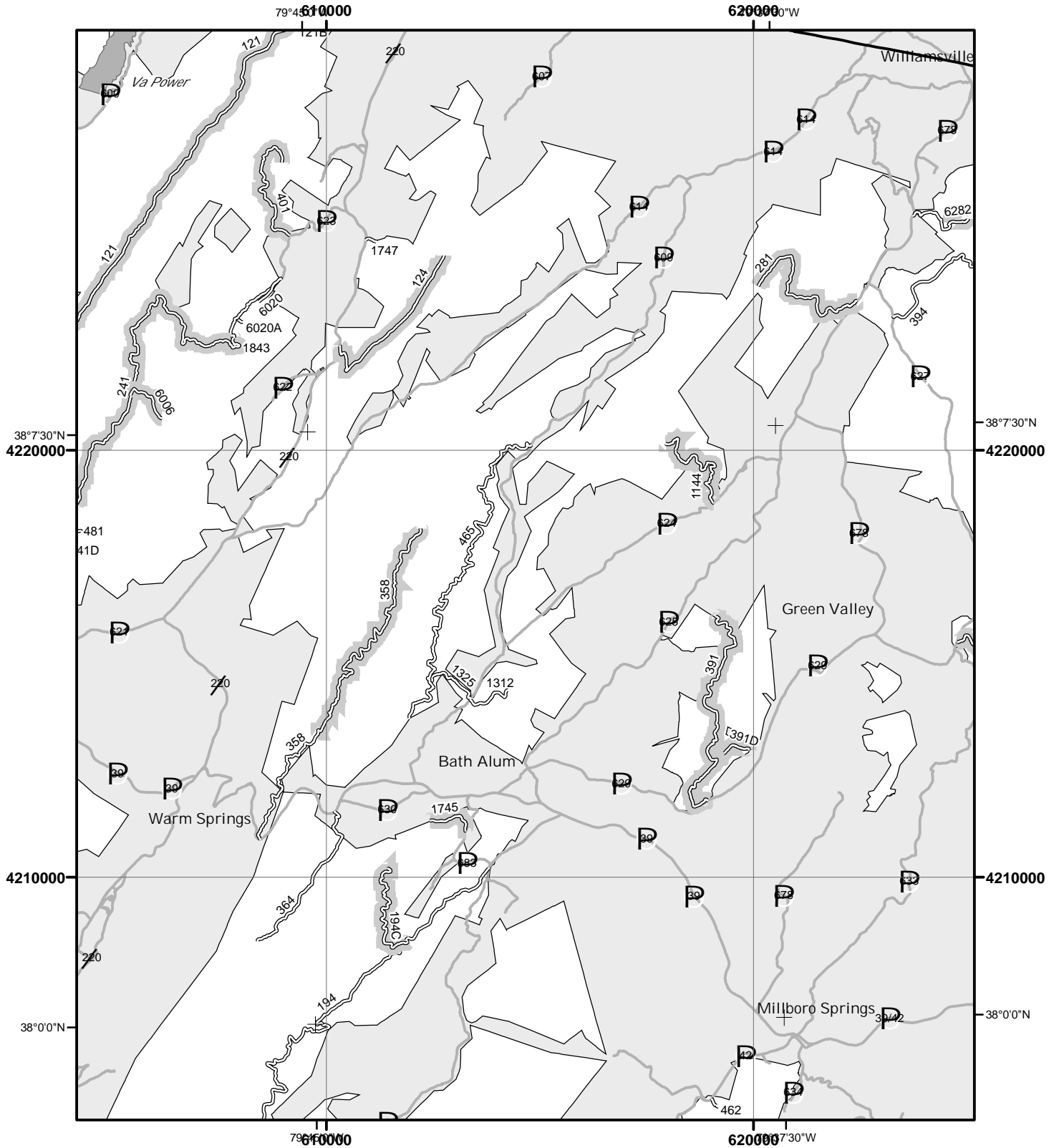
**LEGEND**

Roads Open to Highway Legal Vehicles Only	Motorized Trail Access
Roads Open to All Vehicles	Forest or Unit Boundary
Trails Open to Vehicles 50" or Less in Width	Non-National Forest System Lands
Trails Open to Motorcycles Only	Wilderness
Special Vehicle Designation (See Table)	Lakes
Seasonal Designation (See Table) (Used along with road or trail listed above)	
Interstate	
Other Public Roads	



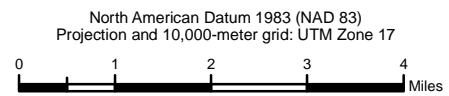
**Important**

The forest visitor should read and understand this map in its entirety. If you have questions please contact this National Forest Unit for clarification. This map takes precedence over any on the ground signs. Road, trail and area users must comply with this map as well as all federal, state, and local laws and regulations. Compliance with these rules are the responsibility of the user. These designations apply to National Forest Lands and National Forest roads, trails and areas under National Forest jurisdiction.



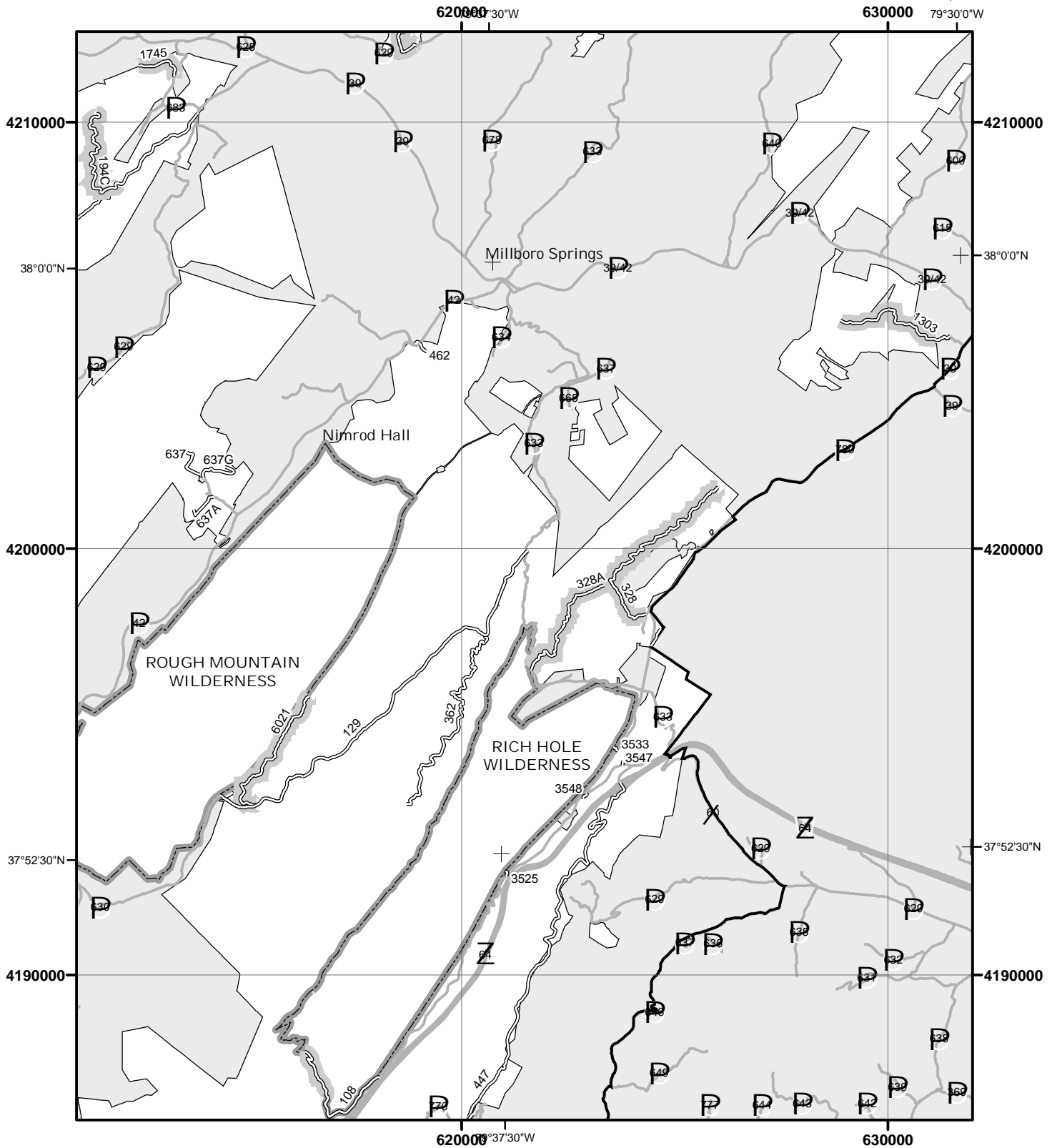
**LEGEND**

Roads Open to Highway Legal Vehicles Only	Motorized Trail Access
Roads Open to All Vehicles	Forest or Unit Boundary
Trails Open to Vehicles 50" or Less in Width	Non-National Forest System Lands
Trails Open to Motorcycles Only	Wilderness
Special Vehicle Designation (See Table)	Lakes
Seasonal Designation (See Table) (Used along with road or trail listed above)	
Interstate	
Other Public Roads	



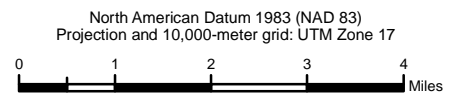
**Important**

The forest visitor should read and understand this map in its entirety. If you have questions please contact this National Forest Unit for clarification. This map takes precedence over any on the ground signs. Road, trail and area users must comply with this map as well as all federal, state, and local laws and regulations. Compliance with these rules are the responsibility of the user. These designations apply to National Forest Lands and National Forest roads, trails and areas under National Forest jurisdiction.



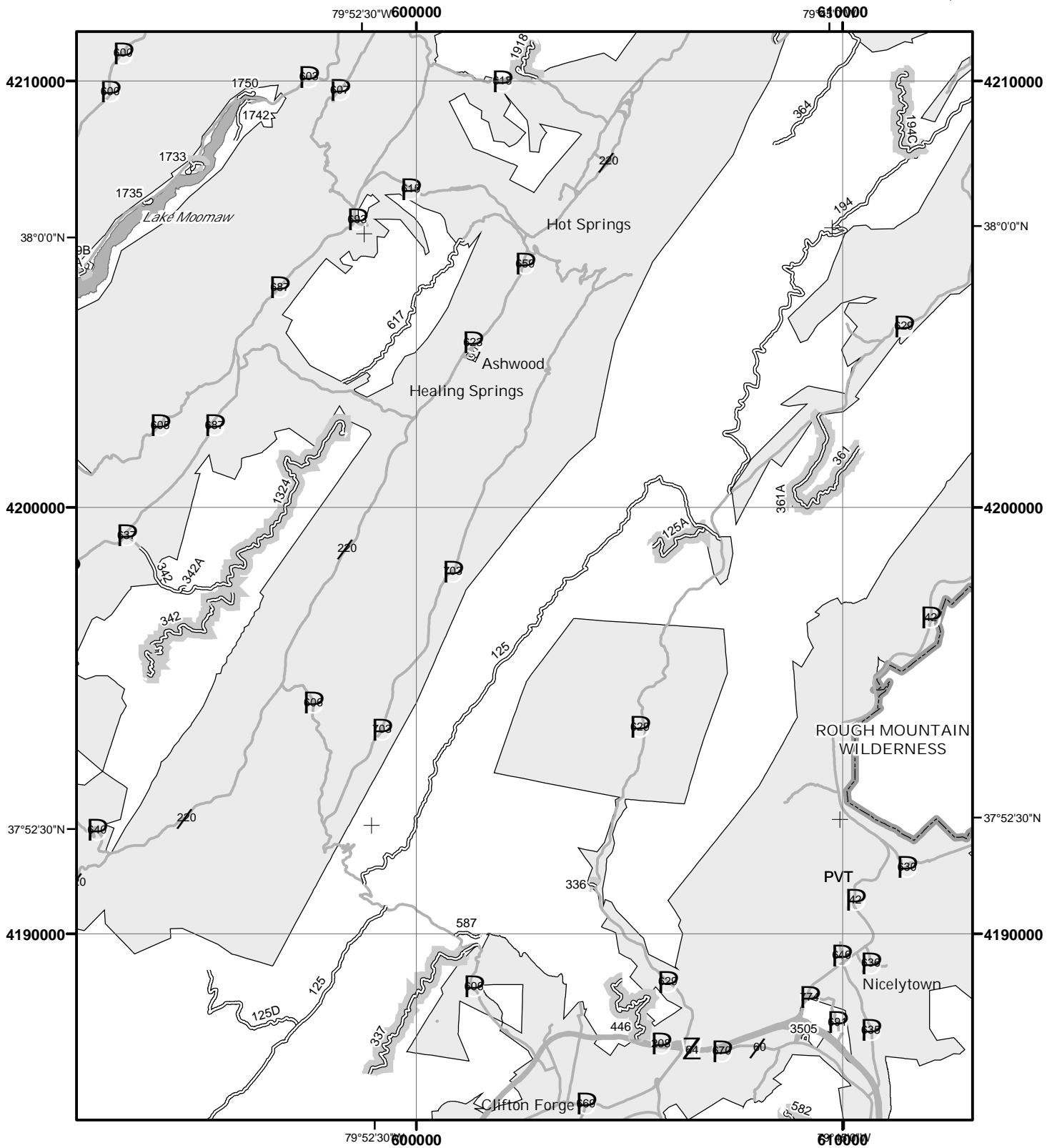
**LEGEND**

Roads Open to Highway Legal Vehicles Only	Motorized Trail Access
Roads Open to All Vehicles	Forest or Unit Boundary
Trails Open to Vehicles 50" or Less in Width	Non-National Forest System Lands
Trails Open to Motorcycles Only	Wilderness
Special Vehicle Designation (See Table)	Lakes
Seasonal Designation (See Table) (Used along with road or trail listed above)	
Interstate	
Other Public Roads	



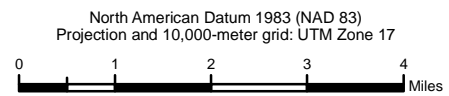
**Important**

The forest visitor should read and understand this map in its entirety. If you have questions please contact this National Forest Unit for clarification. This map takes precedence over any on the ground signs. Road, trail and area users must comply with this map as well as all federal, state, and local laws and regulations. Compliance with these rules are the responsibility of the user. These designations apply to National Forest Lands and National Forest roads, trails and areas under National Forest jurisdiction.



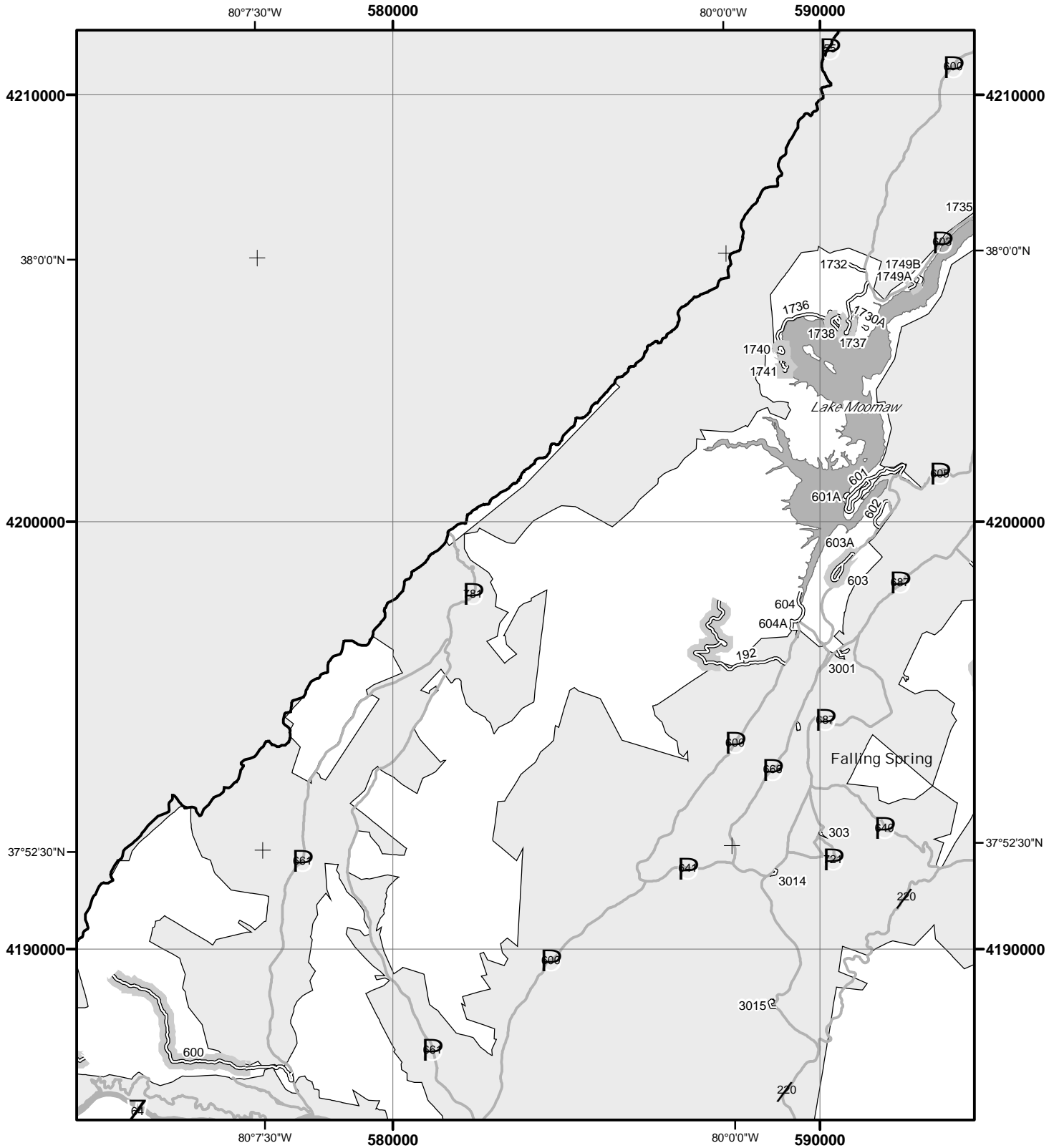
**LEGEND**

Roads Open to Highway Legal Vehicles Only	Motorized Trail Access
Roads Open to All Vehicles	Forest or Unit Boundary
Trails Open to Vehicles 50" or Less in Width	Non-National Forest System Lands
Trails Open to Motorcycles Only	Wilderness
Special Vehicle Designation (See Table)	Lakes
Seasonal Designation (See Table) (Used along with road or trail listed above)	
Interstate	
Other Public Roads	



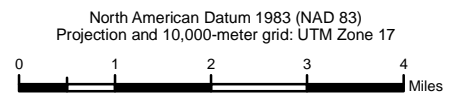
**Important**

The forest visitor should read and understand this map in its entirety. If you have questions please contact this National Forest Unit for clarification. This map takes precedence over any on the ground signs. Road, trail and area users must comply with this map as well as all federal, state, and local laws and regulations. Compliance with these rules are the responsibility of the user. These designations apply to National Forest Lands and National Forest roads, trails and areas under National Forest jurisdiction.



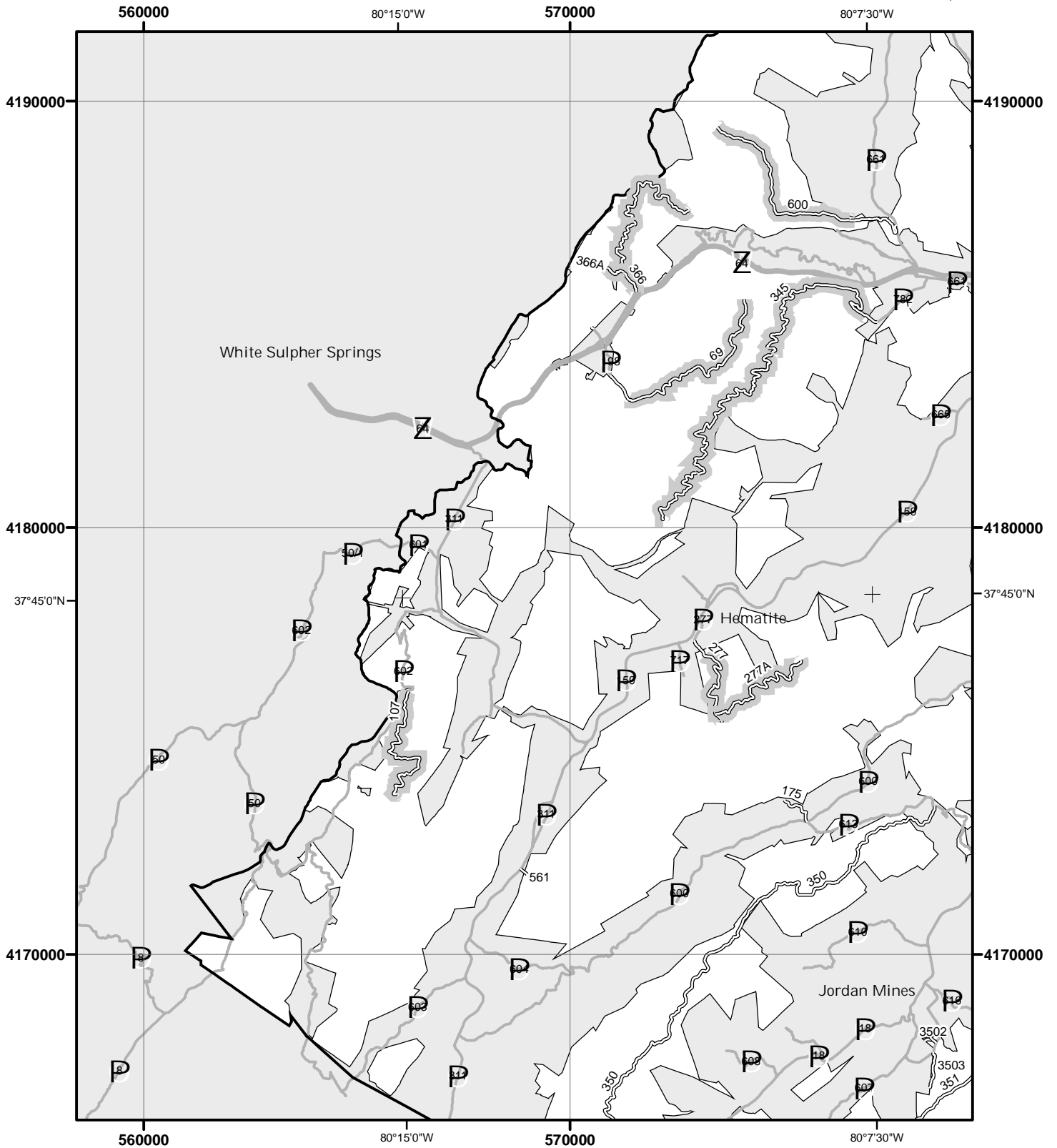
**LEGEND**

Roads Open to Highway Legal Vehicles Only	Motorized Trail Access
Roads Open to All Vehicles	Forest or Unit Boundary
Trails Open to Vehicles 50" or Less in Width	Non-National Forest System Lands
Trails Open to Motorcycles Only	Wilderness
Special Vehicle Designation (See Table)	Lakes
Seasonal Designation (See Table) (Used along with road or trail listed above)	
Interstate	
Other Public Roads	



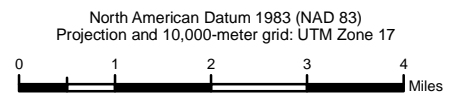
**Important**

The forest visitor should read and understand this map in its entirety. If you have questions please contact this National Forest Unit for clarification. This map takes precedence over any on the ground signs. Road, trail and area users must comply with this map as well as all federal, state, and local laws and regulations. Compliance with these rules are the responsibility of the user. These designations apply to National Forest Lands and National Forest roads, trails and areas under National Forest jurisdiction.



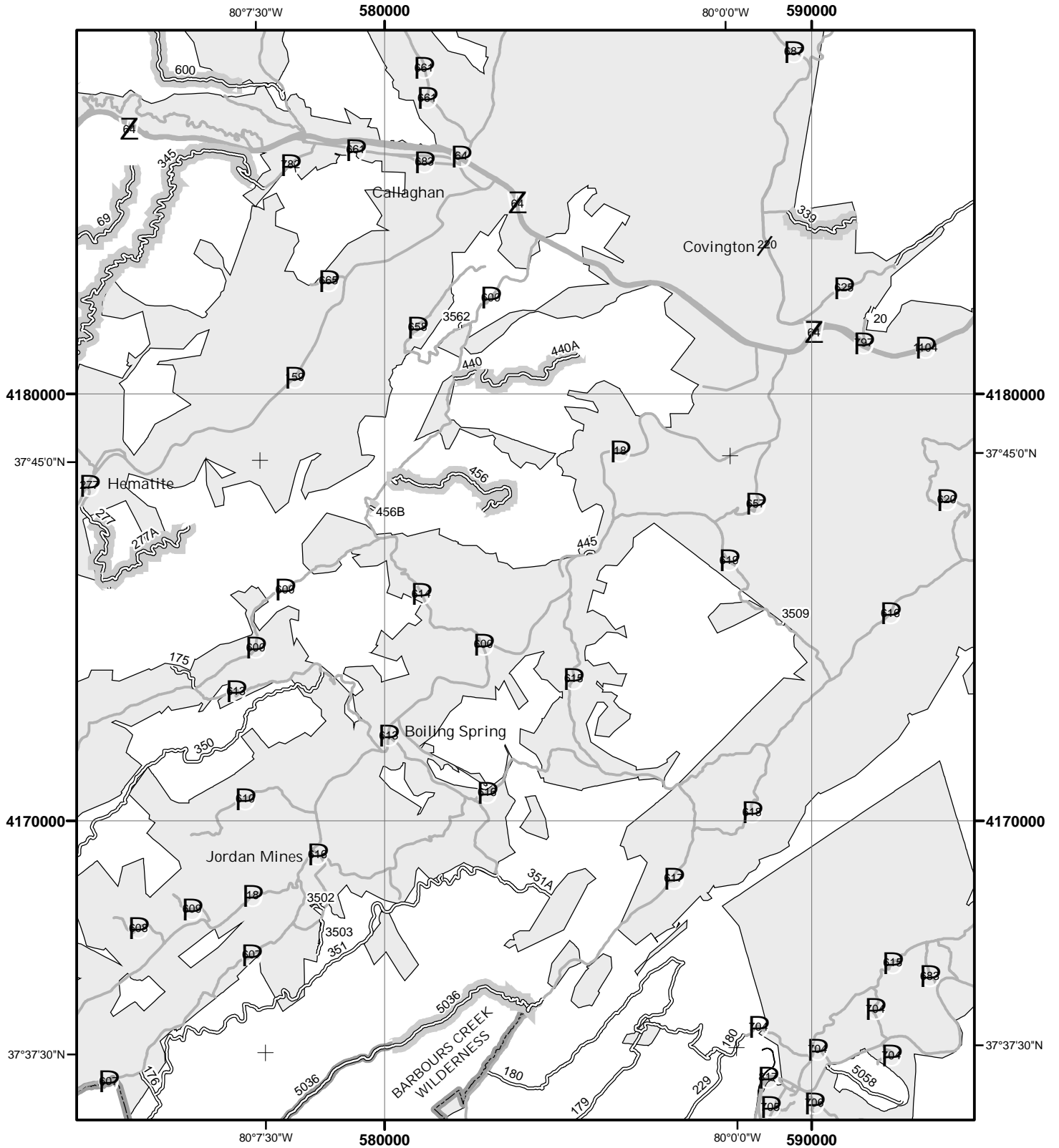
**LEGEND**

Roads Open to Highway Legal Vehicles Only	Motorized Trail Access
Roads Open to All Vehicles	Forest or Unit Boundary
Trails Open to Vehicles 50" or Less in Width	Non-National Forest System Lands
Trails Open to Motorcycles Only	Wilderness
Special Vehicle Designation (See Table)	Lakes
Seasonal Designation (See Table) (Used along with road or trail listed above)	
Interstate	
Other Public Roads	



**Important**

The forest visitor should read and understand this map in its entirety. If you have questions please contact this National Forest Unit for clarification. This map takes precedence over any on the ground signs. Road, trail and area users must comply with this map as well as all federal, state, and local laws and regulations. Compliance with these rules are the responsibility of the user. These designations apply to National Forest Lands and National Forest roads, trails and areas under National Forest jurisdiction.



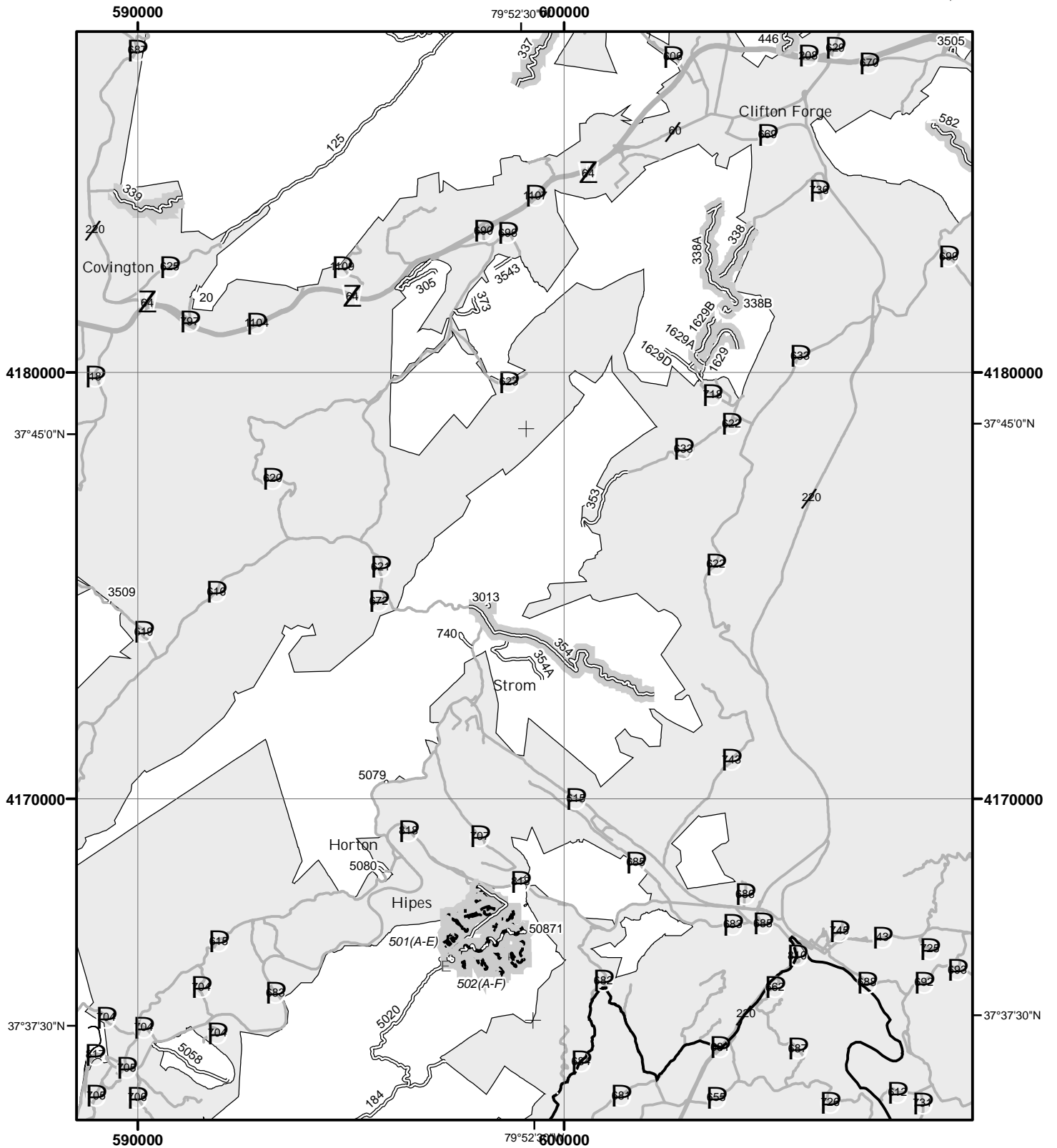
**LEGEND**

Roads Open to Highway Legal Vehicles Only	Motorized Trail Access
Roads Open to All Vehicles	Forest or Unit Boundary
Trails Open to Vehicles 50" or Less in Width	Non-National Forest System Lands
Trails Open to Motorcycles Only	Wilderness
Special Vehicle Designation (See Table)	Lakes
Seasonal Designation (See Table) (Used along with road or trail listed above)	
Interstate	
Other Public Roads	

North American Datum 1983 (NAD 83)  
 Projection and 10,000-meter grid: UTM Zone 17

**Important**

The forest visitor should read and understand this map in its entirety. If you have questions please contact this National Forest Unit for clarification. This map takes precedence over any on the ground signs. Road, trail and area users must comply with this map as well as all federal, state, and local laws and regulations. Compliance with these rules are the responsibility of the user. These designations apply to National Forest Lands and National Forest roads, trails and areas under National Forest jurisdiction.



**LEGEND**

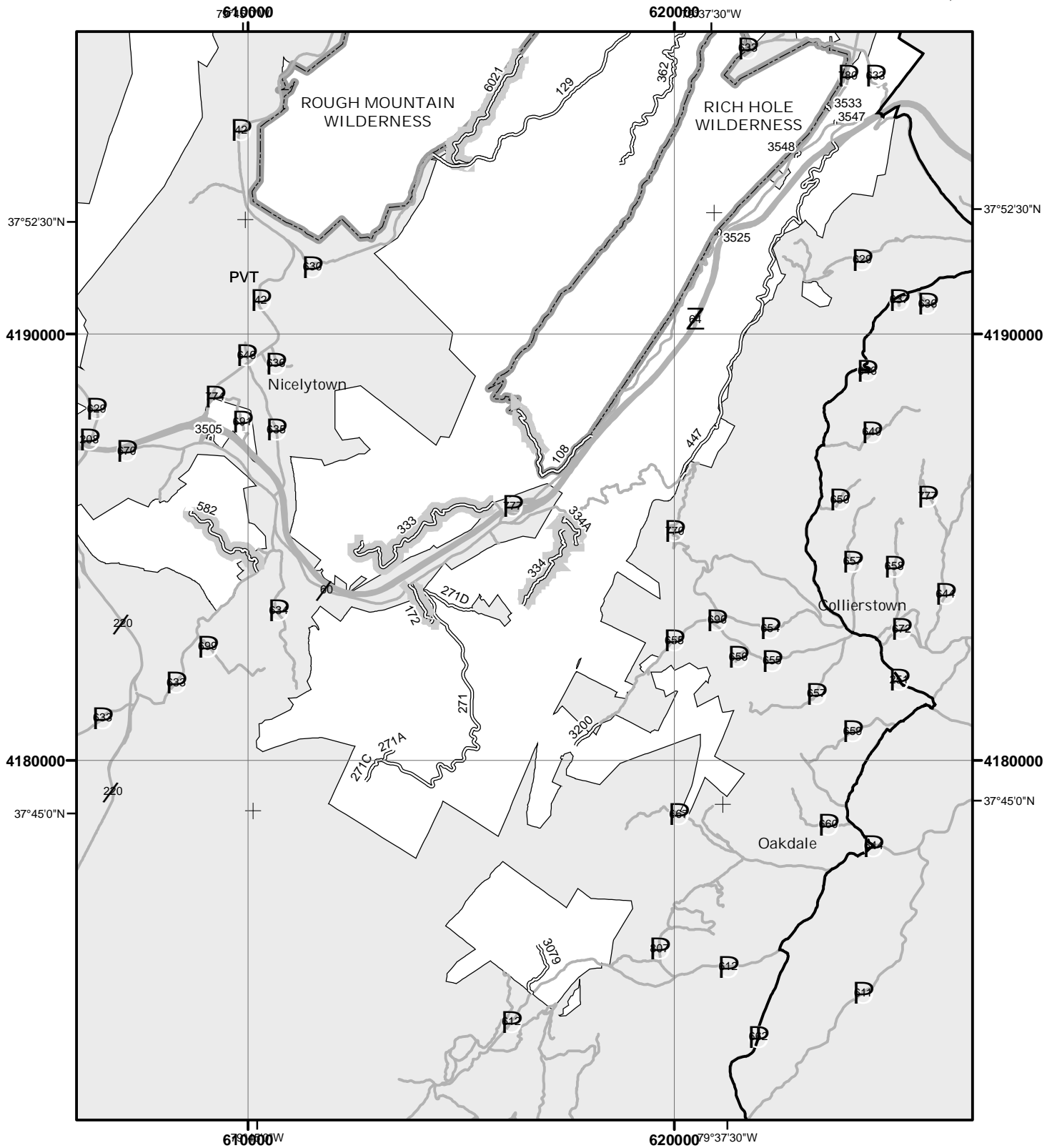
Roads Open to Highway Legal Vehicles Only	Trails Open to Vehicles 50" or Less in Width	Trails Open to Motorcycles Only	Special Vehicle Designation (See Table)	Seasonal Designation (See Table) (Used along with road or trail listed above)	Interstate	Other Public Roads	Motorized Trail Access	Forest or Unit Boundary	Non-National Forest System Lands	Wilderness	Lakes
---	--	---------------------------------	---	--	------------	--------------------	------------------------	-------------------------	----------------------------------	------------	-------

North American Datum 1983 (NAD 83)  
Projection and 10,000-meter grid: UTM Zone 17

**Important**

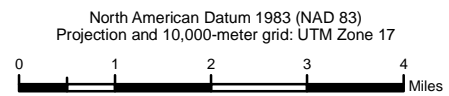
The forest visitor should read and understand this map in its entirety. If you have questions please contact this National Forest Unit for clarification. This map takes precedence over any on the ground signs. Road, trail and area users must comply with this map as well as all federal, state, and local laws and regulations. Compliance with these rules are the responsibility of the user. These designations apply to National Forest Lands and National Forest roads, trails and areas under National Forest jurisdiction.





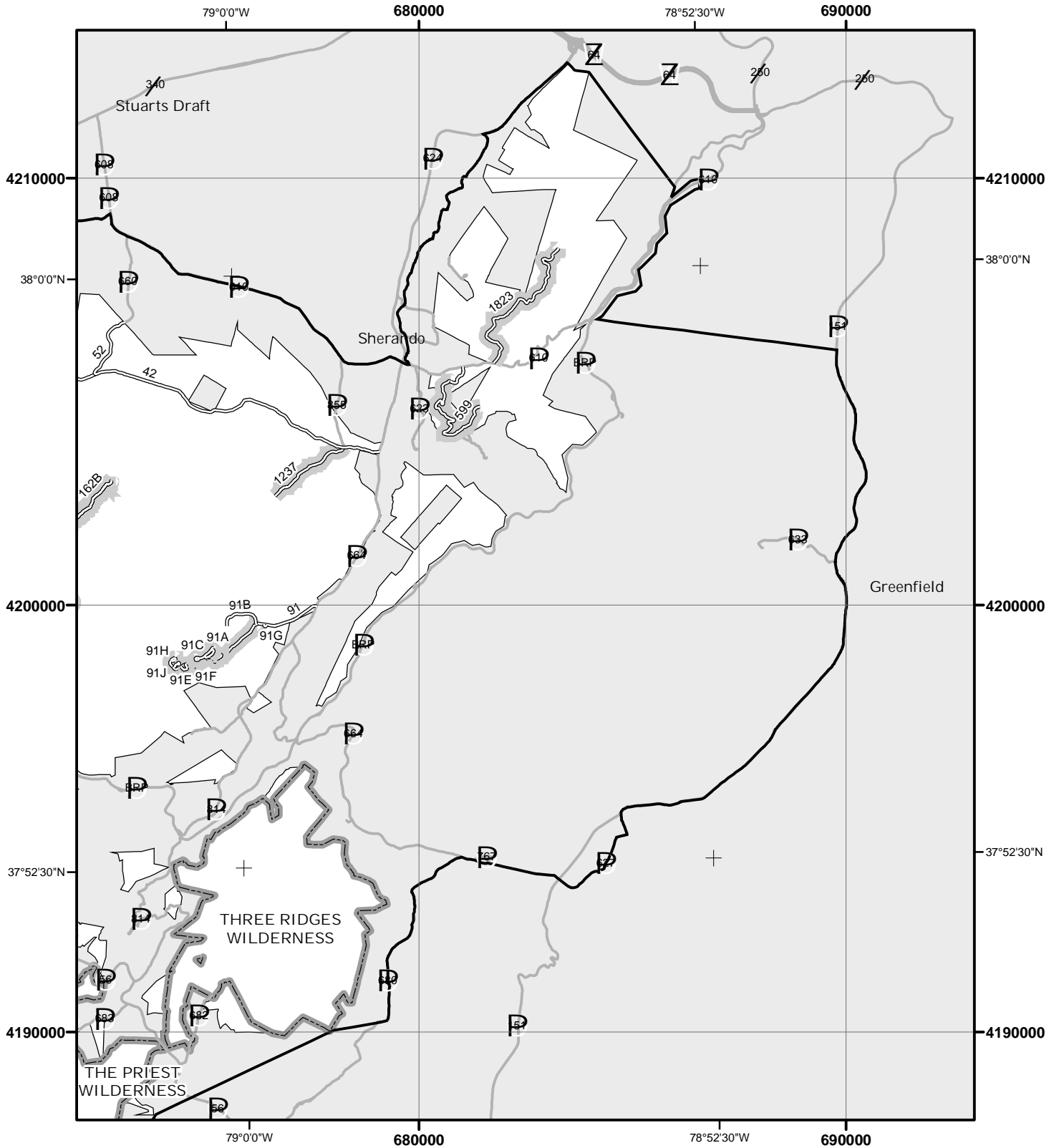
**LEGEND**

Roads Open to Highway Legal Vehicles Only	Motorized Trail Access
Roads Open to All Vehicles	Forest or Unit Boundary
Trails Open to Vehicles 50" or Less in Width	Non-National Forest System Lands
Trails Open to Motorcycles Only	Wilderness
Special Vehicle Designation (See Table)	Lakes
Seasonal Designation (See Table) (Used along with road or trail listed above)	
Interstate	
Other Public Roads	



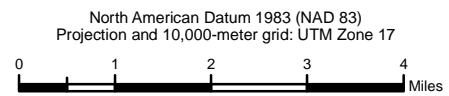
**Important**

The forest visitor should read and understand this map in its entirety. If you have questions please contact this National Forest Unit for clarification. This map takes precedence over any on the ground signs. Road, trail and area users must comply with this map as well as all federal, state, and local laws and regulations. Compliance with these rules are the responsibility of the user. These designations apply to National Forest Lands and National Forest roads, trails and areas under National Forest jurisdiction.



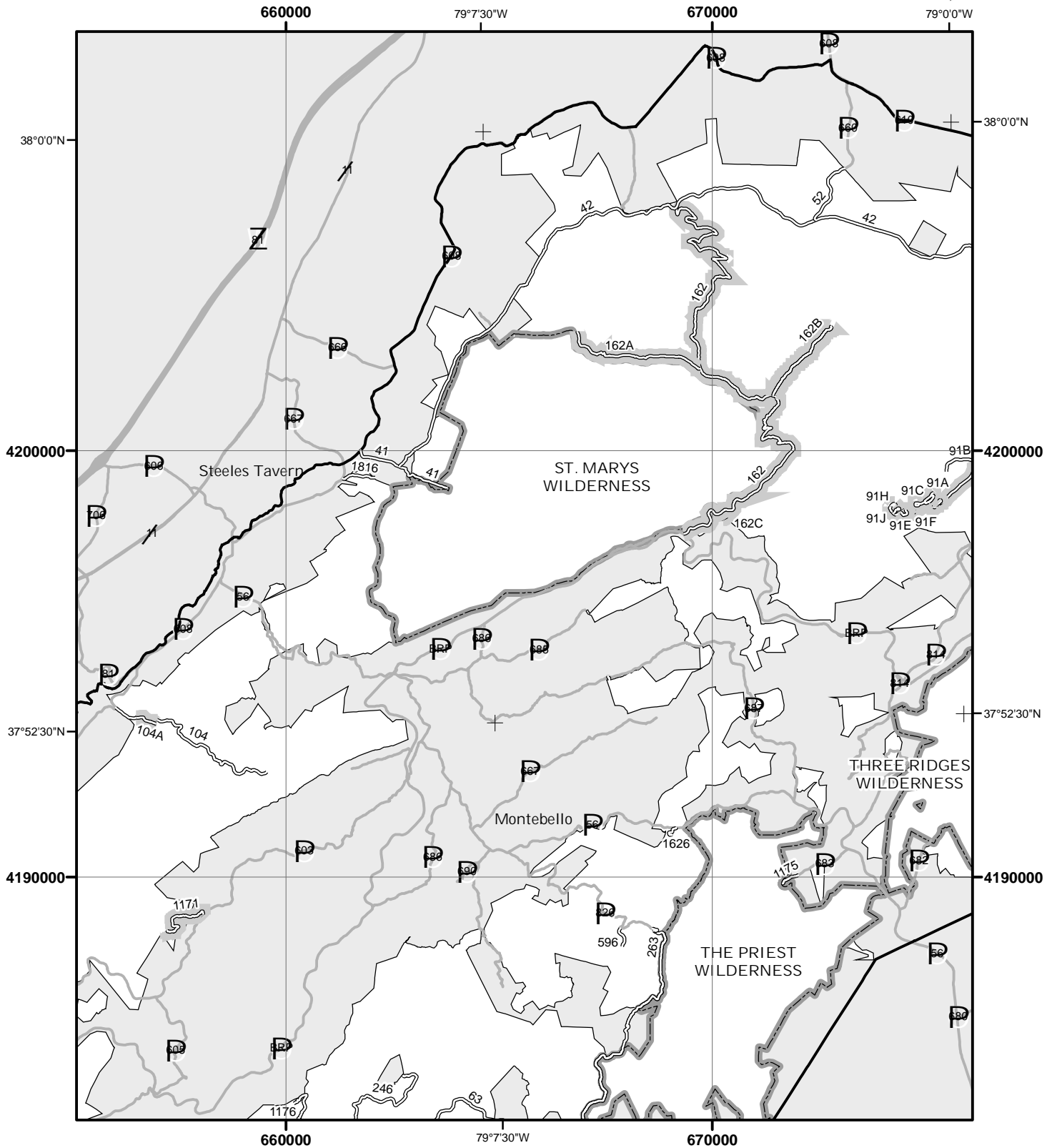
**LEGEND**

Roads Open to Highway Legal Vehicles Only	Motorized Trail Access
Roads Open to All Vehicles	Forest or Unit Boundary
Trails Open to Vehicles 50" or Less in Width	Non-National Forest System Lands
Trails Open to Motorcycles Only	Wilderness
Special Vehicle Designation (See Table)	Lakes
Seasonal Designation (See Table) (Used along with road or trail listed above)	
Interstate	
Other Public Roads	

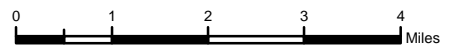


**Important**

The forest visitor should read and understand this map in its entirety. If you have questions please contact this National Forest Unit for clarification. This map takes precedence over any on the ground signs. Road, trail and area users must comply with this map as well as all federal, state, and local laws and regulations. Compliance with these rules are the responsibility of the user. These designations apply to National Forest Lands and National Forest roads, trails and areas under National Forest jurisdiction.



North American Datum 1983 (NAD 83)  
 Projection and 10,000-meter grid: UTM Zone 17



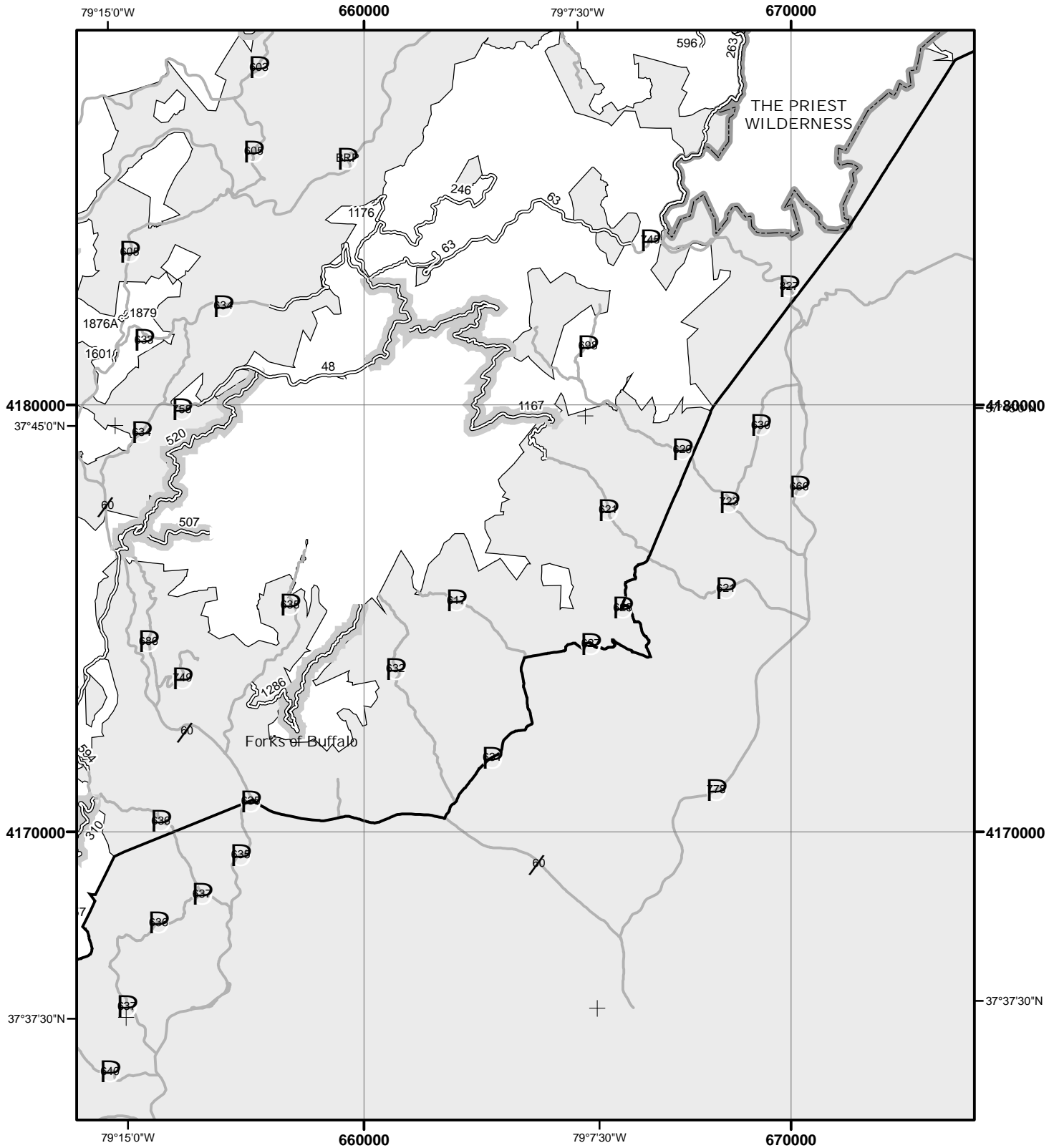
**LEGEND**

- |  |                                  |
|--|----------------------------------|
| Roads Open to Highway Legal Vehicles Only  | Motorized Trail Access           |
| Roads Open to All Vehicles   | Forest or Unit Boundary          |
| Trails Open to Vehicles 50" or Less in Width                                     | Non-National Forest System Lands |
| Trails Open to Motorcycles Only  | Wilderness                       |
| Special Vehicle Designation (See Table)  | Lakes                            |
| Seasonal Designation (See Table)<br>(Used along with road or trail listed above) |                                  |
| Interstate   |                                  |
| Other Public Roads   |                                  |



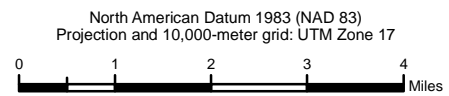
**Important**

The forest visitor should read and understand this map in its entirety. If you have questions please contact this National Forest Unit for clarification. This map takes precedence over any on the ground signs. Road, trail and area users must comply with this map as well as all federal, state, and local laws and regulations. Compliance with these rules are the responsibility of the user. These designations apply to National Forest Lands and National Forest roads, trails and areas under National Forest jurisdiction.



**LEGEND**

Roads Open to Highway Legal Vehicles Only	Motorized Trail Access
Roads Open to All Vehicles	Forest or Unit Boundary
Trails Open to Vehicles 50" or Less in Width	Non-National Forest System Lands
Trails Open to Motorcycles Only	Wilderness
Special Vehicle Designation (See Table)	Lakes
Seasonal Designation (See Table) (Used along with road or trail listed above)	
Interstate	
Other Public Roads	

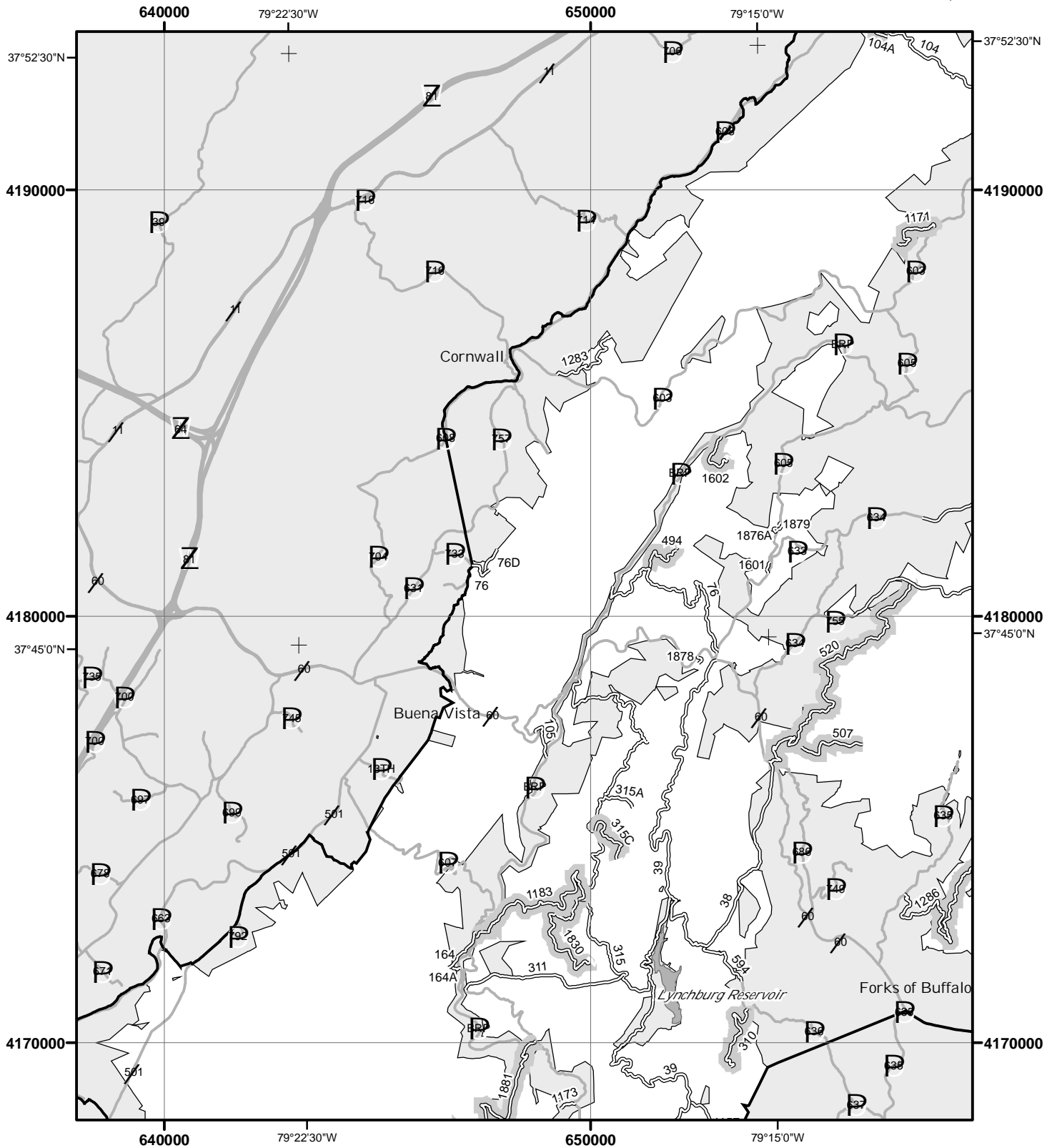


**Important**

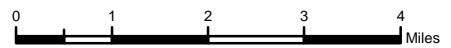
The forest visitor should read and understand this map in its entirety. If you have questions please contact this National Forest Unit for clarification. This map takes precedence over any on the ground signs. Road, trail and area users must comply with this map as well as all federal, state, and local laws and regulations. Compliance with these rules are the responsibility of the user. These designations apply to National Forest Lands and National Forest roads, trails and areas under National Forest jurisdiction.

# Map 29

# Motor Vehicle Use Map 2008



North American Datum 1983 (NAD 83)  
 Projection and 10,000-meter grid: UTM Zone 17



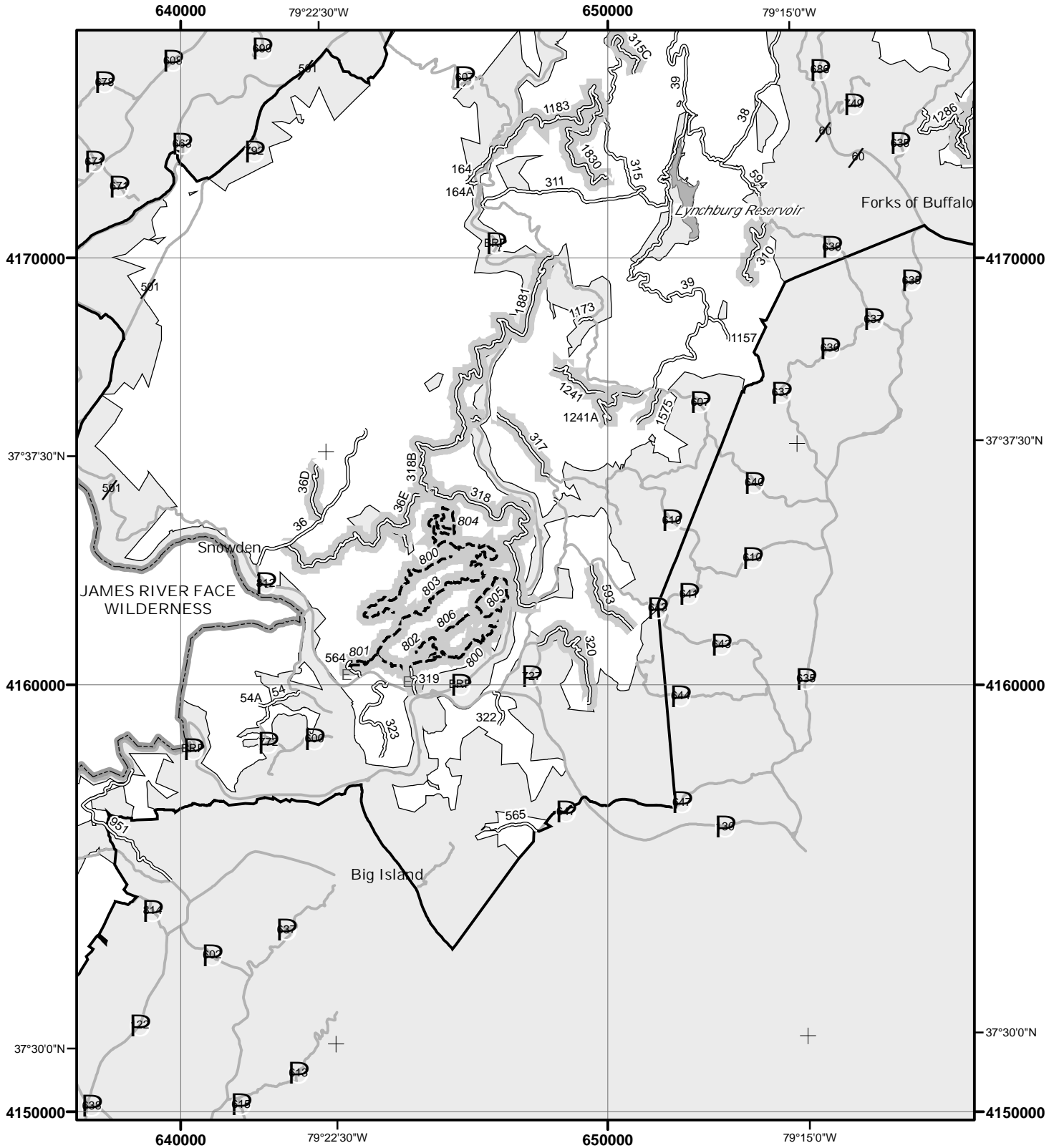
### LEGEND

- |  |                                  |
|--|----------------------------------|
| Roads Open to Highway Legal Vehicles Only  | Motorized Trail Access           |
| Roads Open to All Vehicles   | Forest or Unit Boundary          |
| Trails Open to Vehicles 50" or Less in Width                                     | Non-National Forest System Lands |
| Trails Open to Motorcycles Only  | Wilderness                       |
| Special Vehicle Designation (See Table)  | Lakes                            |
| Seasonal Designation (See Table)<br>(Used along with road or trail listed above) |                                  |
| Interstate   |                                  |
| Other Public Roads   |                                  |



### Important

The forest visitor should read and understand this map in its entirety. If you have questions please contact this National Forest Unit for clarification. This map takes precedence over any on the ground signs. Road, trail and area users must comply with this map as well as all federal, state, and local laws and regulations. Compliance with these rules are the responsibility of the user. These designations apply to National Forest Lands and National Forest roads, trails and areas under National Forest jurisdiction.



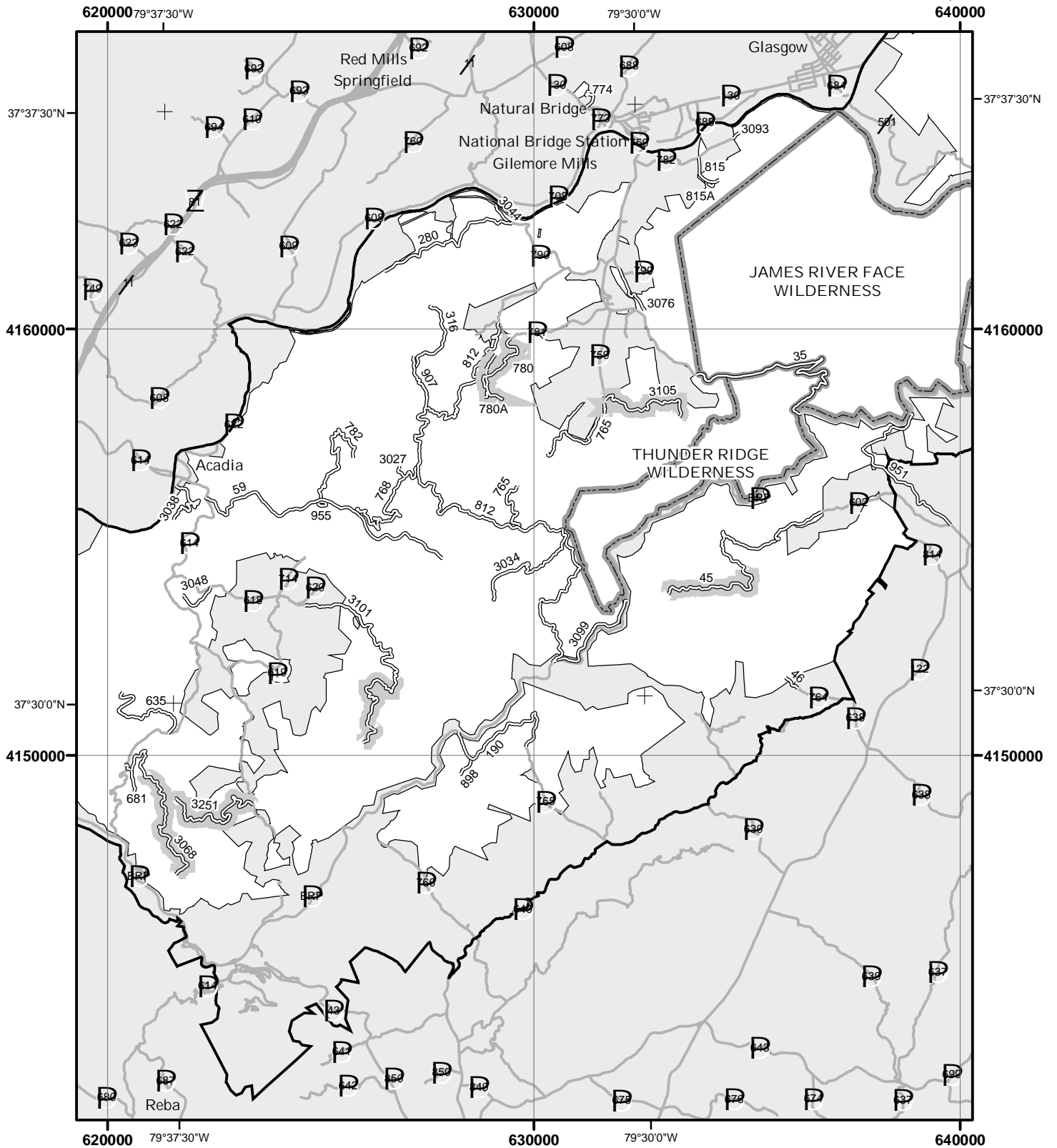
**LEGEND**

Roads Open to Highway Legal Vehicles Only	Motorized Trail Access
Roads Open to All Vehicles	Forest or Unit Boundary
Trails Open to Vehicles 50" or Less in Width	Non-National Forest System Lands
Trails Open to Motorcycles Only	Wilderness
Special Vehicle Designation (See Table)	Lakes
Seasonal Designation (See Table) (Used along with road or trail listed above)	
Interstate	
Other Public Roads	

North American Datum 1983 (NAD 83)  
 Projection and 10,000-meter grid: UTM Zone 17

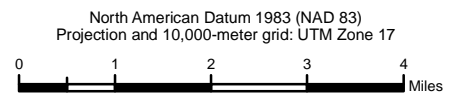
**Important**

The forest visitor should read and understand this map in its entirety. If you have questions please contact this National Forest Unit for clarification. This map takes precedence over any on the ground signs. Road, trail and area users must comply with this map as well as all federal, state, and local laws and regulations. Compliance with these rules are the responsibility of the user. These designations apply to National Forest Lands and National Forest roads, trails and areas under National Forest jurisdiction.



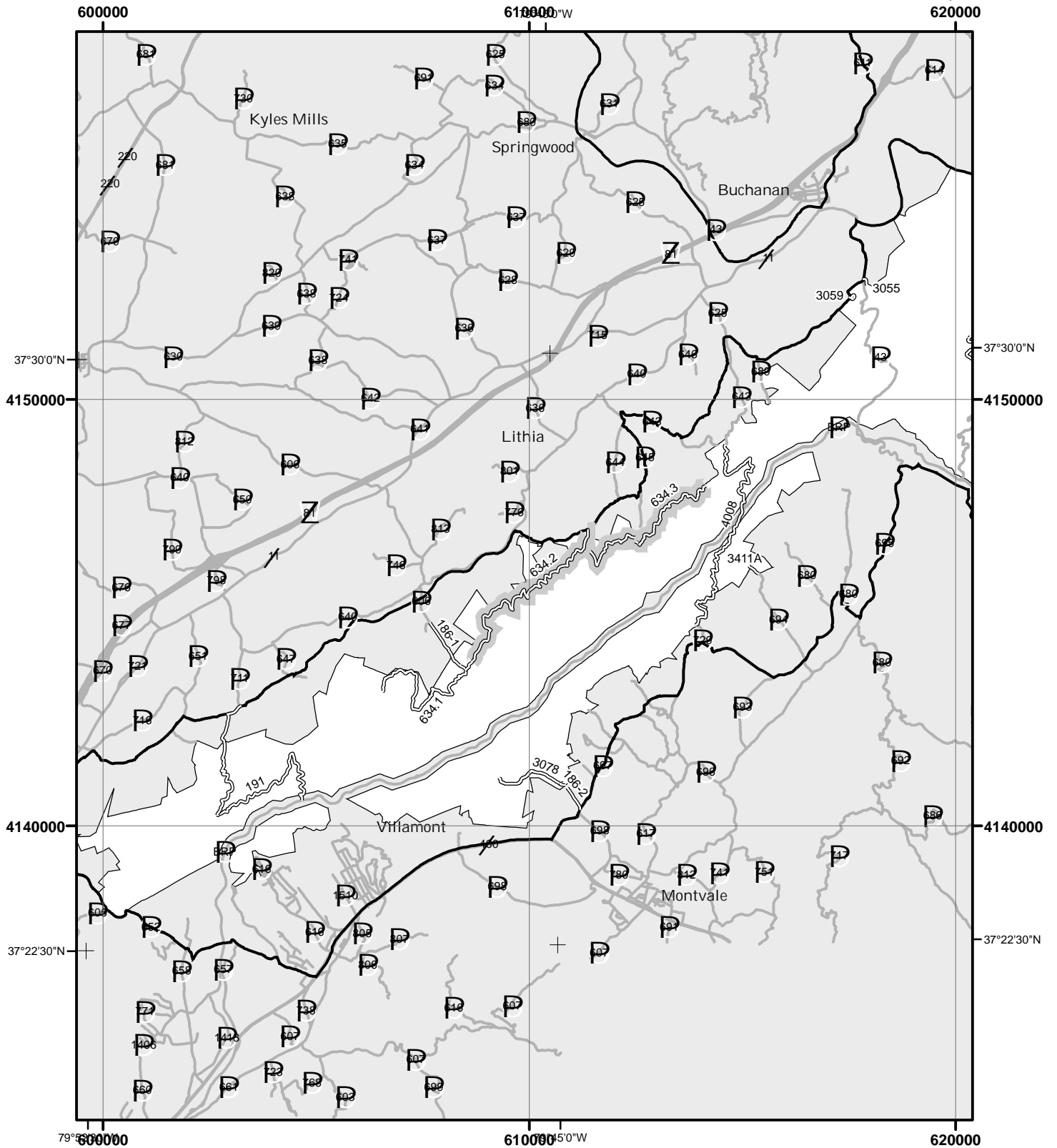
**LEGEND**

Roads Open to Highway Legal Vehicles Only	Motorized Trail Access
Roads Open to All Vehicles	Forest or Unit Boundary
Trails Open to Vehicles 50" or Less in Width	Non-National Forest System Lands
Trails Open to Motorcycles Only	Wilderness
Special Vehicle Designation (See Table)	Lakes
Seasonal Designation (See Table) (Used along with road or trail listed above)	
Interstate	
Other Public Roads	



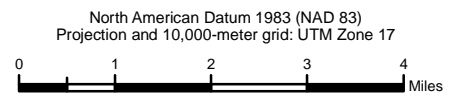
**Important**

The forest visitor should read and understand this map in its entirety. If you have questions please contact this National Forest Unit for clarification. This map takes precedence over any on the ground signs. Road, trail and area users must comply with this map as well as all federal, state, and local laws and regulations. Compliance with these rules are the responsibility of the user. These designations apply to National Forest Lands and National Forest roads, trails and areas under National Forest jurisdiction.



**LEGEND**

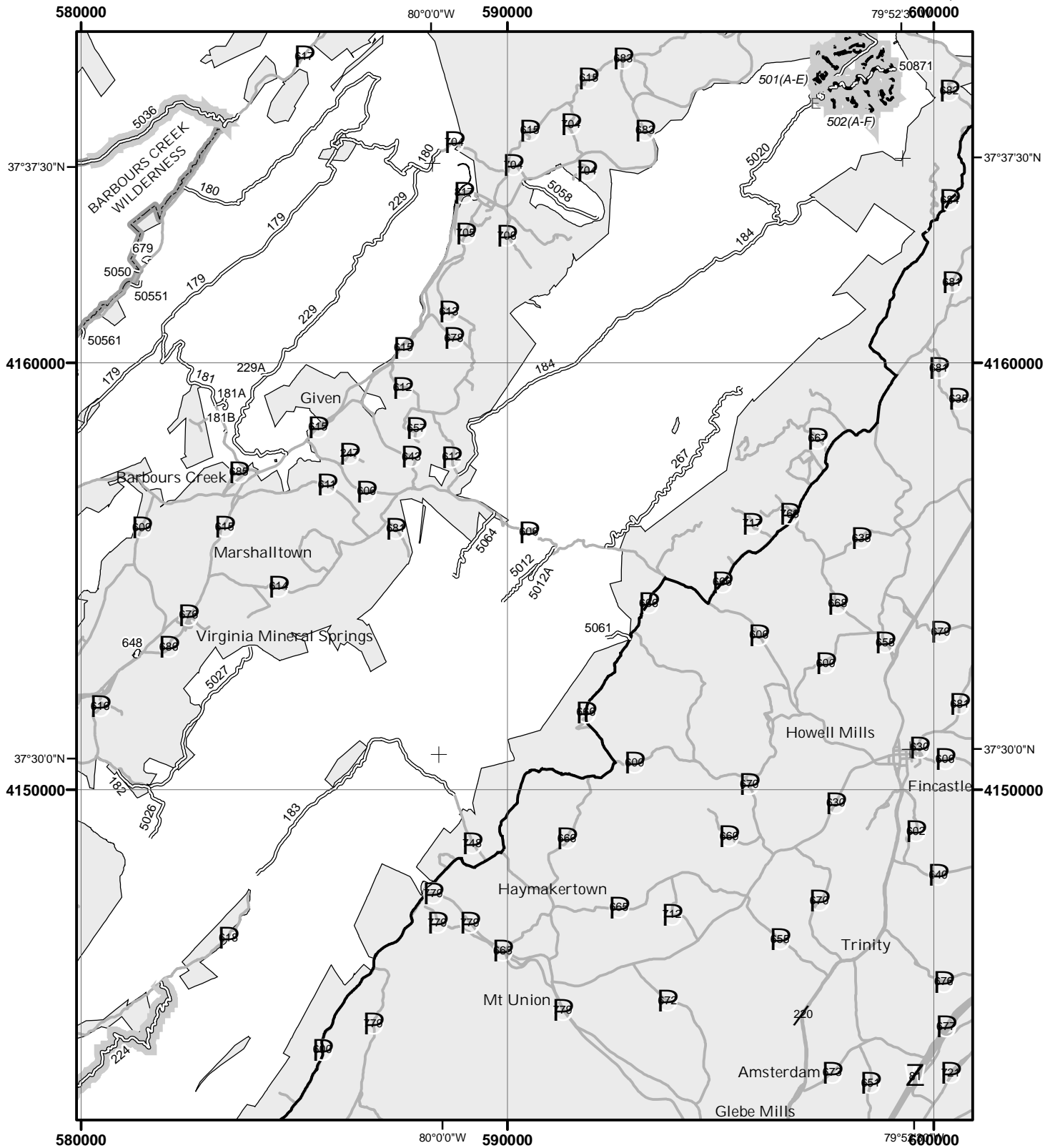
Roads Open to Highway Legal Vehicles Only	Motorized Trail Access
Roads Open to All Vehicles	Forest or Unit Boundary
Trails Open to Vehicles 50" or Less in Width	Non-National Forest System Lands
Trails Open to Motorcycles Only	Wilderness
Special Vehicle Designation (See Table)	Lakes
Seasonal Designation (See Table) (Used along with road or trail listed above)	
Interstate	
Other Public Roads	



**Important**

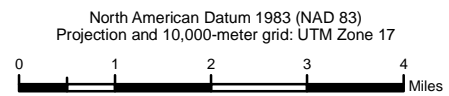
The forest visitor should read and understand this map in its entirety. If you have questions please contact this National Forest Unit for clarification. This map takes precedence over any on the ground signs. Road, trail and area users must comply with this map as well as all federal, state, and local laws and regulations. Compliance with these rules are the responsibility of the user. These designations apply to National Forest Lands and National Forest roads, trails and areas under National Forest jurisdiction.





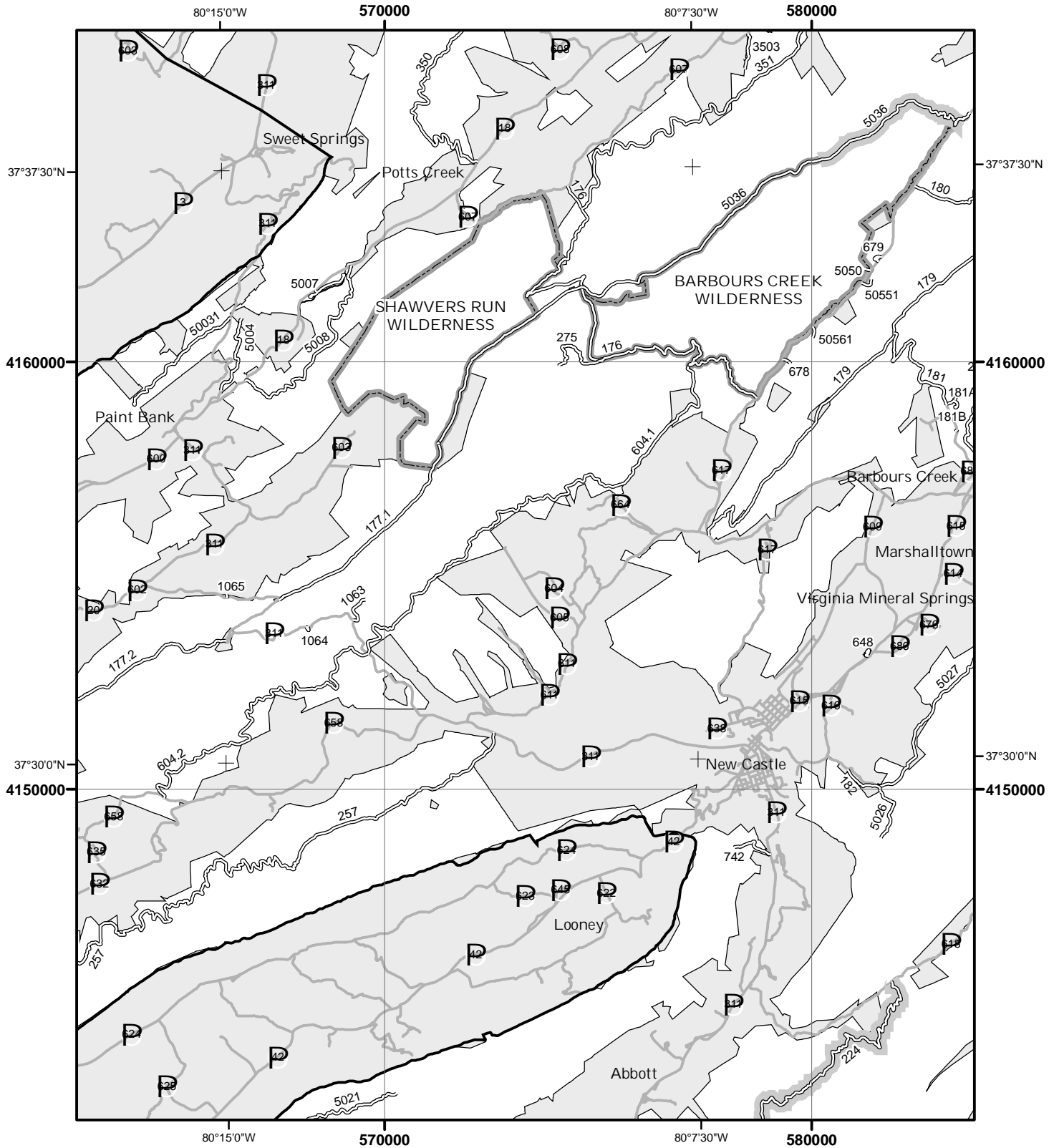
**LEGEND**

Roads Open to Highway Legal Vehicles Only	Motorized Trail Access
Roads Open to All Vehicles	Forest or Unit Boundary
Trails Open to Vehicles 50" or Less in Width	Non-National Forest System Lands
Trails Open to Motorcycles Only	Wilderness
Special Vehicle Designation (See Table)	Lakes
Seasonal Designation (See Table) (Used along with road or trail listed above)	
Interstate	
Other Public Roads	



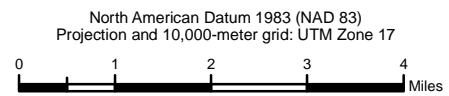
**Important**

The forest visitor should read and understand this map in its entirety. If you have questions please contact this National Forest Unit for clarification. This map takes precedence over any on the ground signs. Road, trail and area users must comply with this map as well as all federal, state, and local laws and regulations. Compliance with these rules are the responsibility of the user. These designations apply to National Forest Lands and National Forest roads, trails and areas under National Forest jurisdiction.



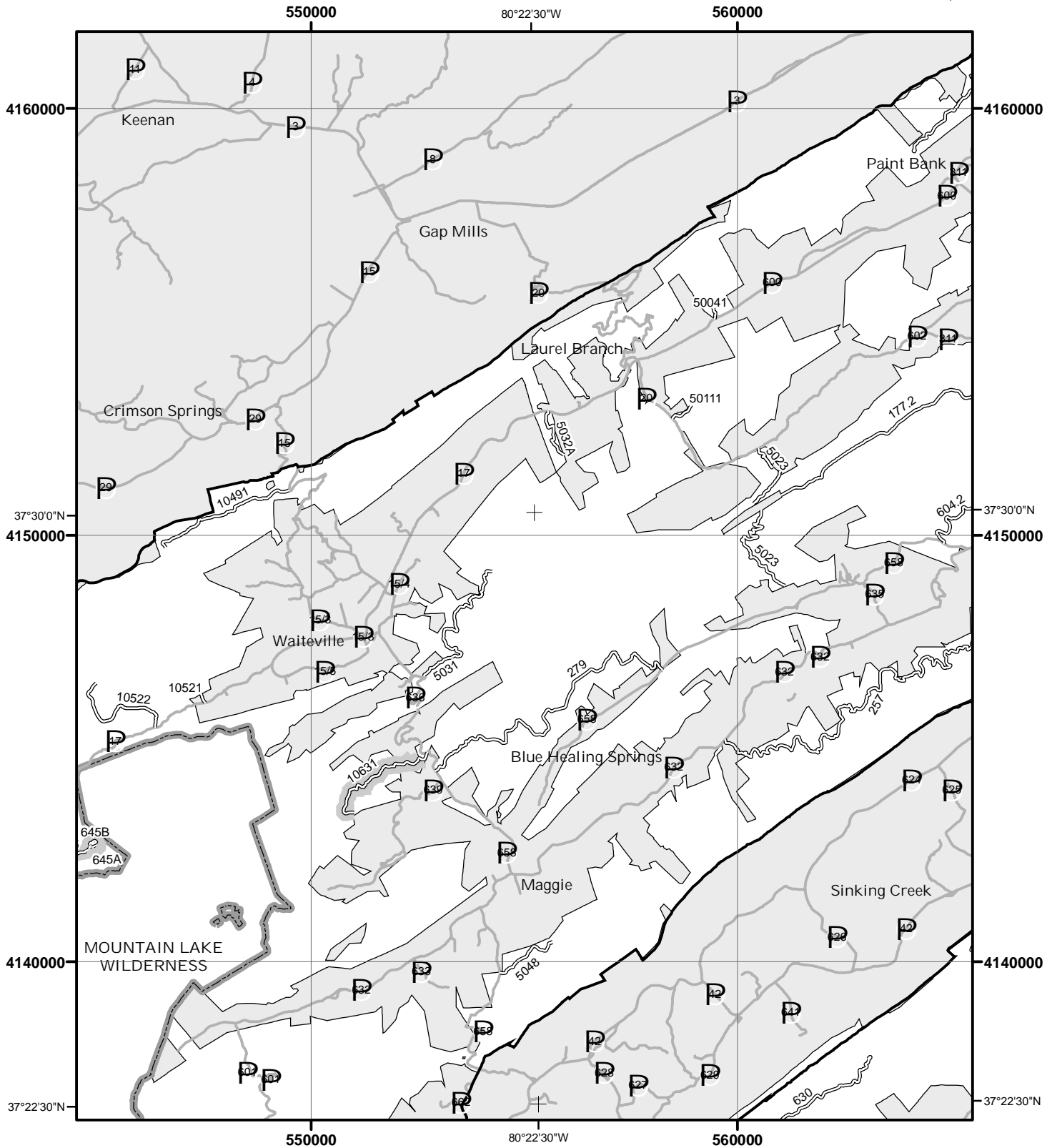
**LEGEND**

Roads Open to Highway Legal Vehicles Only	Motorized Trail Access
Roads Open to All Vehicles	Forest or Unit Boundary
Trails Open to Vehicles 50" or Less in Width	Non-National Forest System Lands
Trails Open to Motorcycles Only	Wilderness
Special Vehicle Designation (See Table)	Lakes
Seasonal Designation (See Table) (Used along with road or trail listed above)	
Interstate	
Other Public Roads	



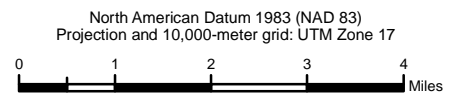
**Important**

The forest visitor should read and understand this map in its entirety. If you have questions please contact this National Forest Unit for clarification. This map takes precedence over any on the ground signs. Road, trail and area users must comply with this map as well as all federal, state, and local laws and regulations. Compliance with these rules are the responsibility of the user. These designations apply to National Forest Lands and National Forest roads, trails and areas under National Forest jurisdiction.



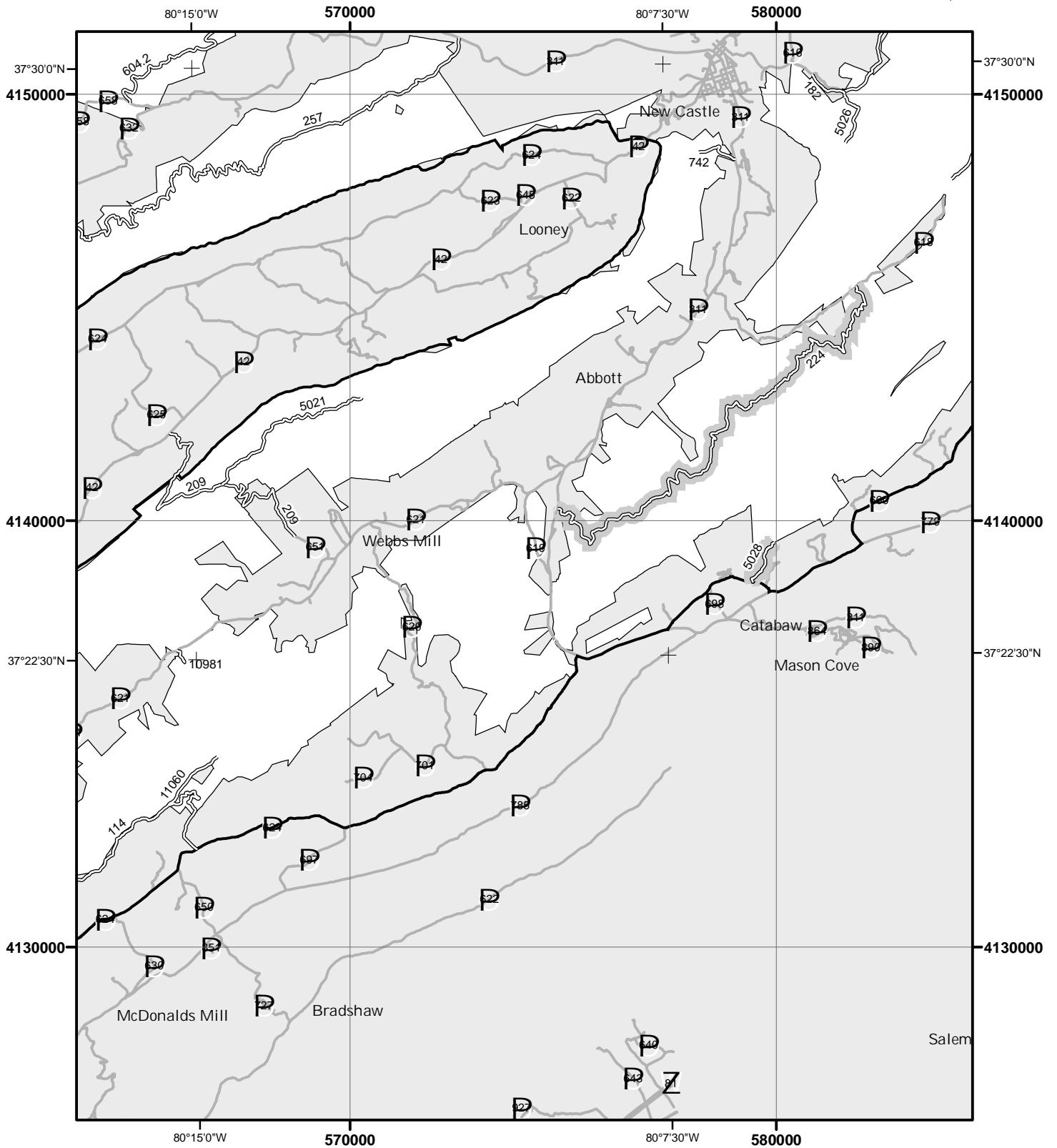
**LEGEND**

Roads Open to Highway Legal Vehicles Only	Motorized Trail Access
Roads Open to All Vehicles	Forest or Unit Boundary
Trails Open to Vehicles 50" or Less in Width	Non-National Forest System Lands
Trails Open to Motorcycles Only	Wilderness
Special Vehicle Designation (See Table)	Lakes
Seasonal Designation (See Table) (Used along with road or trail listed above)	
Interstate	
Other Public Roads	



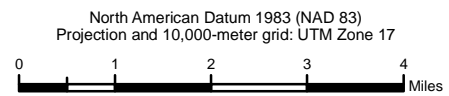
**Important**

The forest visitor should read and understand this map in its entirety. If you have questions please contact this National Forest Unit for clarification. This map takes precedence over any on the ground signs. Road, trail and area users must comply with this map as well as all federal, state, and local laws and regulations. Compliance with these rules are the responsibility of the user. These designations apply to National Forest Lands and National Forest roads, trails and areas under National Forest jurisdiction.



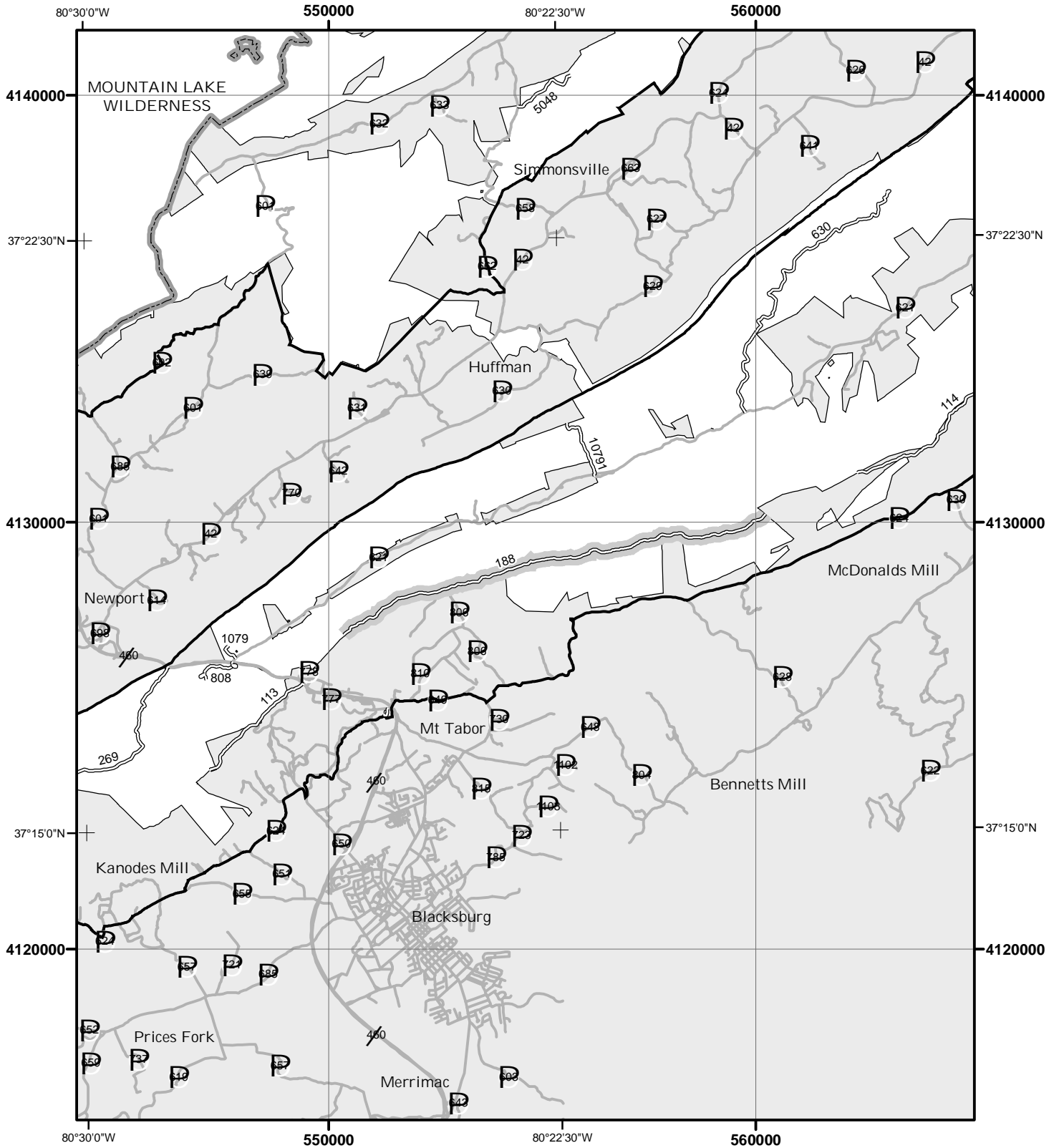
**LEGEND**

Roads Open to Highway Legal Vehicles Only	Motorized Trail Access
Roads Open to All Vehicles	Forest or Unit Boundary
Trails Open to Vehicles 50" or Less in Width	Non-National Forest System Lands
Trails Open to Motorcycles Only	Wilderness
Special Vehicle Designation (See Table)	Lakes
Seasonal Designation (See Table) (Used along with road or trail listed above)	
Interstate	
Other Public Roads	



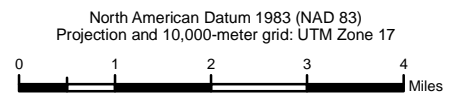
**Important**

The forest visitor should read and understand this map in its entirety. If you have questions please contact this National Forest Unit for clarification. This map takes precedence over any on the ground signs. Road, trail and area users must comply with this map as well as all federal, state, and local laws and regulations. Compliance with these rules are the responsibility of the user. These designations apply to National Forest Lands and National Forest roads, trails and areas under National Forest jurisdiction.



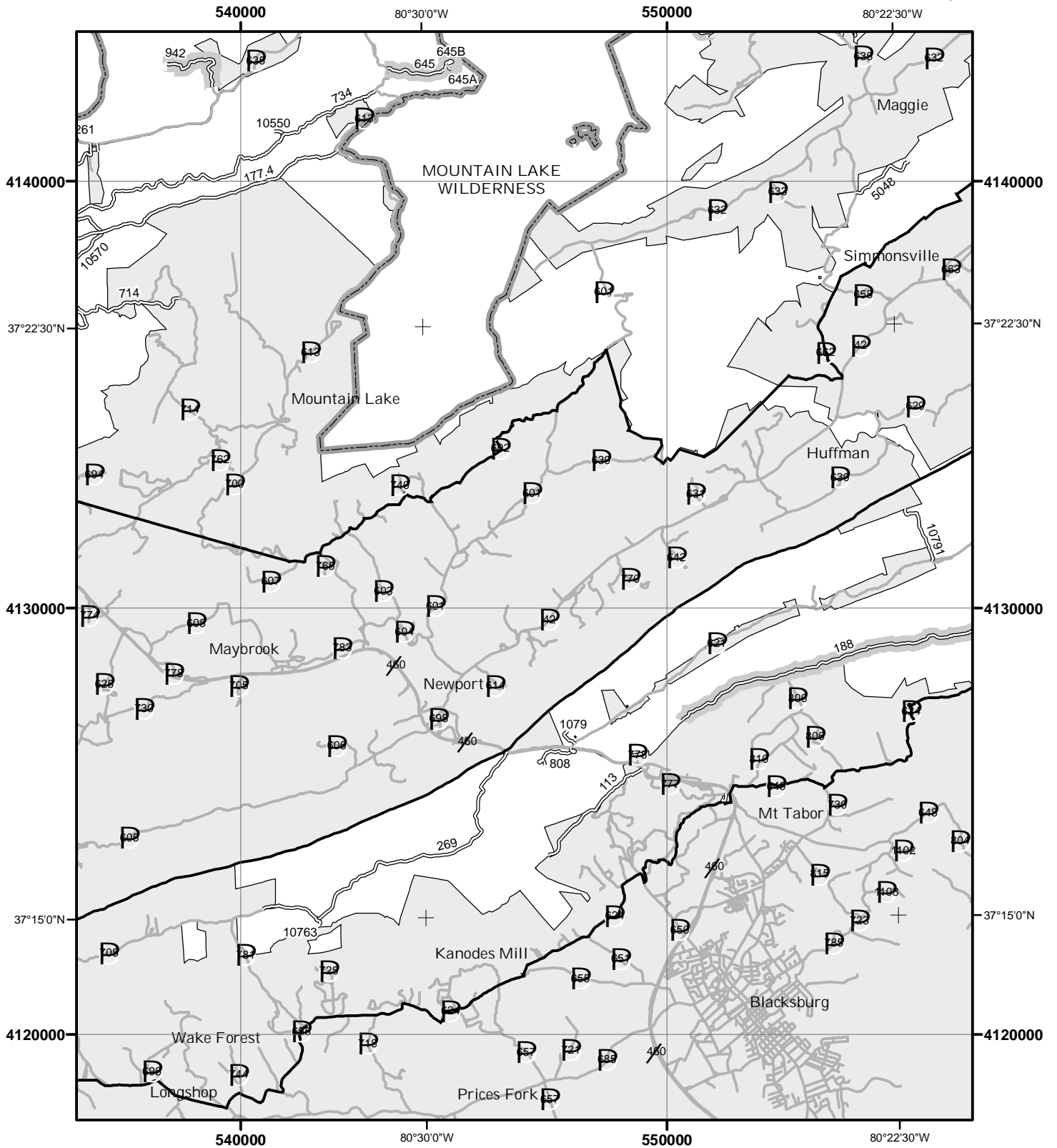
**LEGEND**

Roads Open to Highway Legal Vehicles Only	Motorized Trail Access
Roads Open to All Vehicles	Forest or Unit Boundary
Trails Open to Vehicles 50" or Less in Width	Non-National Forest System Lands
Trails Open to Motorcycles Only	Wilderness
Special Vehicle Designation (See Table)	Lakes
Seasonal Designation (See Table) (Used along with road or trail listed above)	
Interstate	
Other Public Roads	



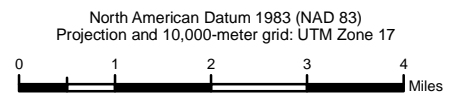
**Important**

The forest visitor should read and understand this map in its entirety. If you have questions please contact this National Forest Unit for clarification. This map takes precedence over any on the ground signs. Road, trail and area users must comply with this map as well as all federal, state, and local laws and regulations. Compliance with these rules are the responsibility of the user. These designations apply to National Forest Lands and National Forest roads, trails and areas under National Forest jurisdiction.



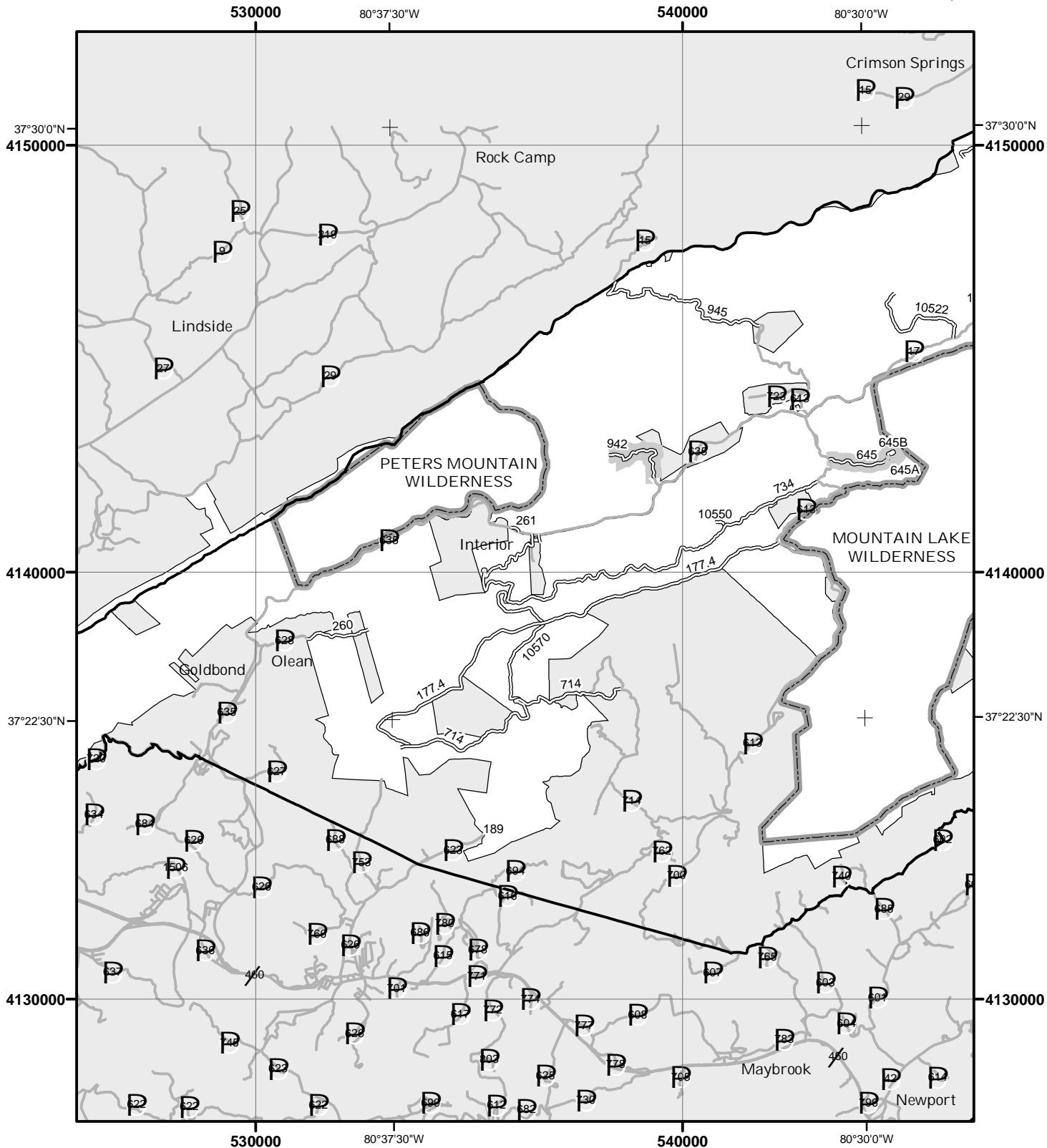
**LEGEND**

Roads Open to Highway Legal Vehicles Only	Motorized Trail Access
Roads Open to All Vehicles	Forest or Unit Boundary
Trails Open to Vehicles 50" or Less in Width	Non-National Forest System Lands
Trails Open to Motorcycles Only	Wilderness
Special Vehicle Designation (See Table)	Lakes
Seasonal Designation (See Table) (Used along with road or trail listed above)	
Interstate	
Other Public Roads	



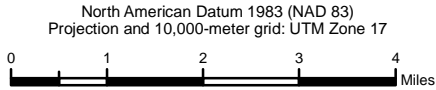
**Important**

The forest visitor should read and understand this map in its entirety. If you have questions please contact this National Forest Unit for clarification. This map takes precedence over any on the ground signs. Road, trail and area users must comply with this map as well as all federal, state, and local laws and regulations. Compliance with these rules are the responsibility of the user. These designations apply to National Forest Lands and National Forest roads, trails and areas under National Forest jurisdiction.



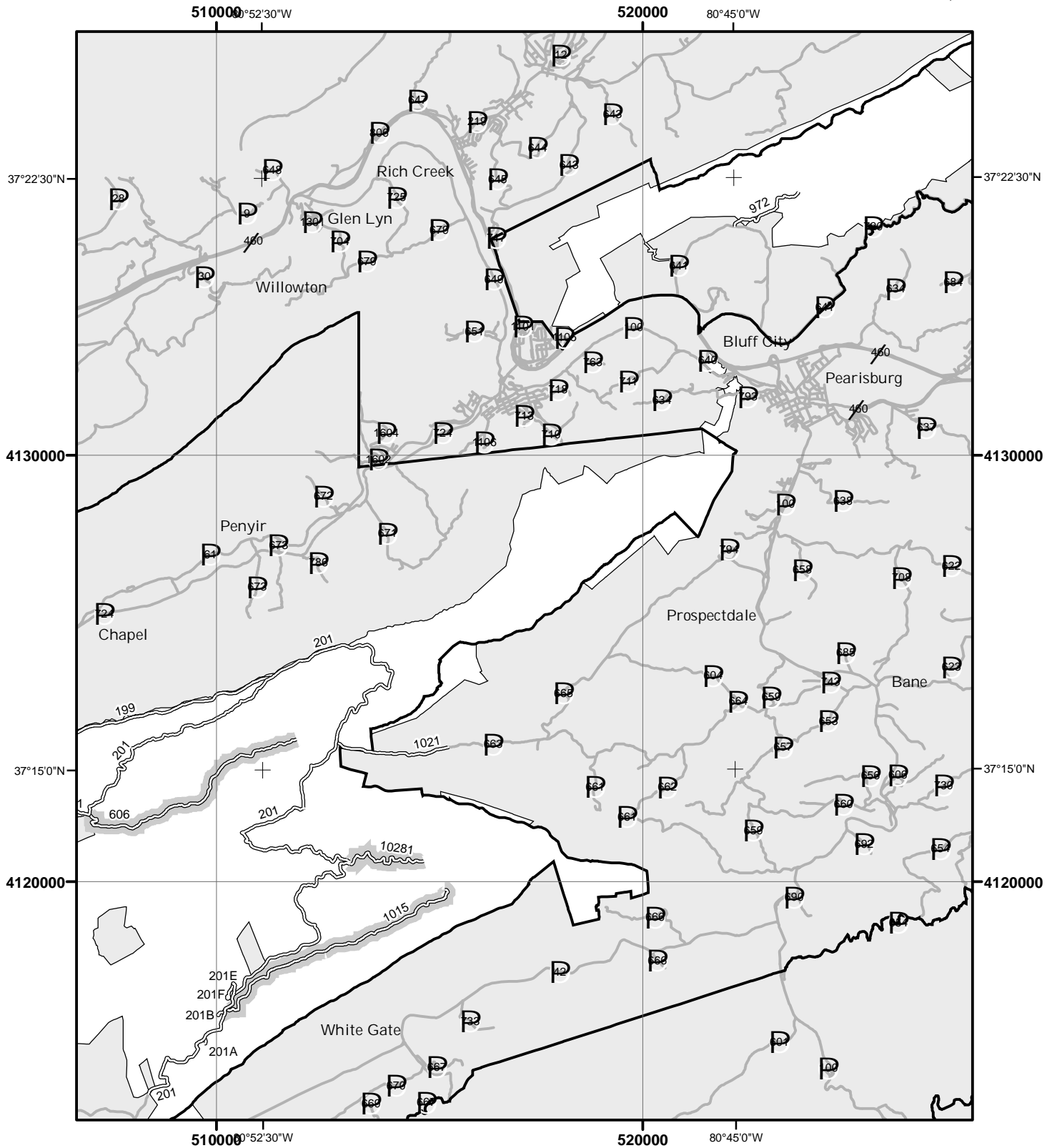
**LEGEND**

Roads Open to Highway Legal Vehicles Only	Motorized Trail Access
Roads Open to All Vehicles	Forest or Unit Boundary
Trails Open to Vehicles 50" or Less in Width	Non-National Forest System Lands
Trails Open to Motorcycles Only	Wilderness
Special Vehicle Designation (See Table)	Lakes
Seasonal Designation (See Table) (Used along with road or trail listed above)	
Interstate	
Other Public Roads	



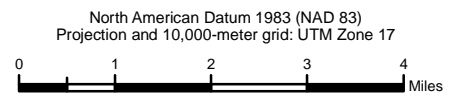
**Important**

The forest visitor should read and understand this map in its entirety. If you have questions please contact this National Forest Unit for clarification. This map takes precedence over any on the ground signs. Road, trail and area users must comply with this map as well as all federal, state, and local laws and regulations. Compliance with these rules are the responsibility of the user. These designations apply to National Forest Lands and National Forest roads, trails and areas under National Forest jurisdiction.



**LEGEND**

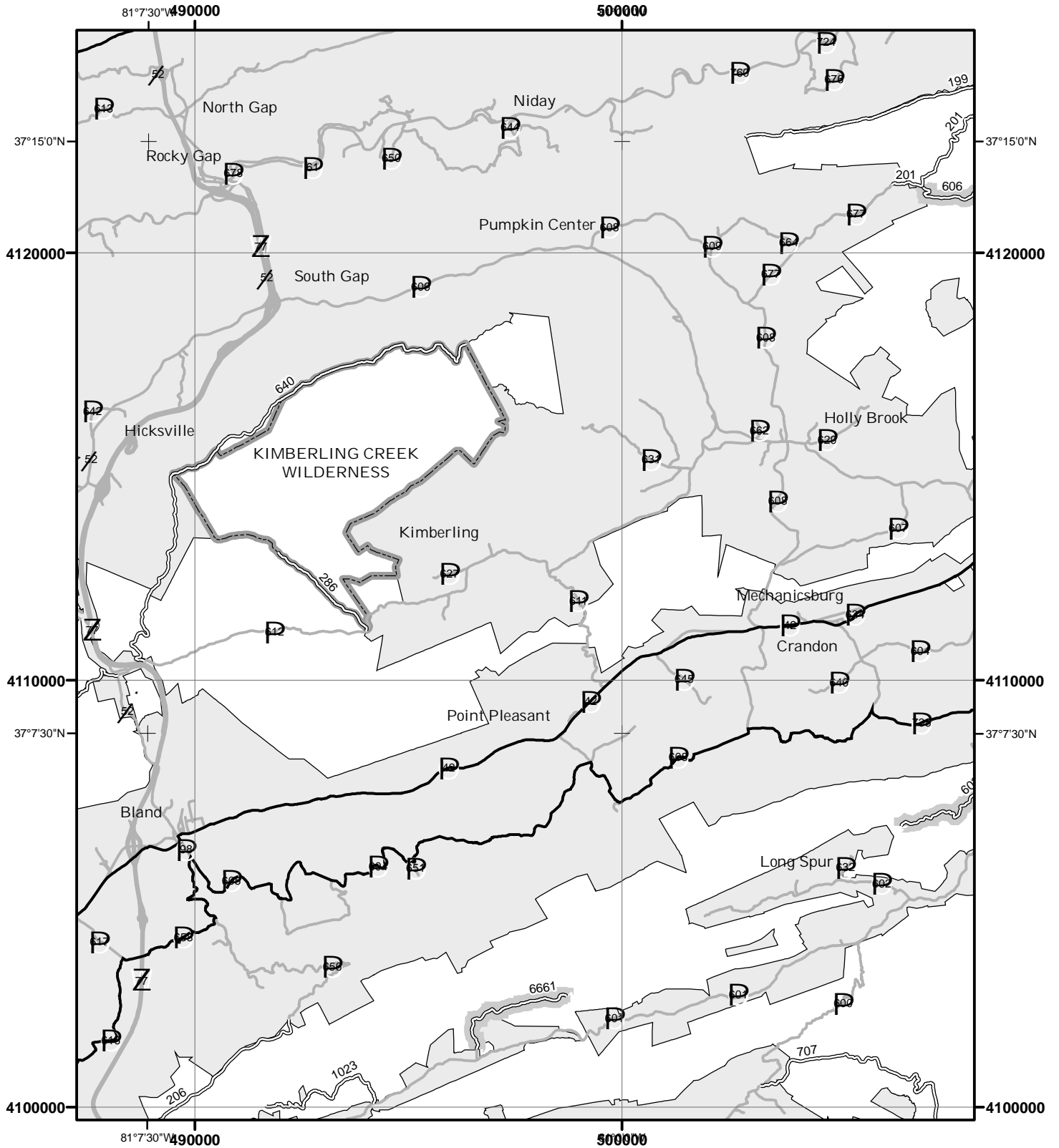
Roads Open to Highway Legal Vehicles Only	Motorized Trail Access
Roads Open to All Vehicles	Forest or Unit Boundary
Trails Open to Vehicles 50" or Less in Width	Non-National Forest System Lands
Trails Open to Motorcycles Only	Wilderness
Special Vehicle Designation (See Table)	Lakes
Seasonal Designation (See Table) (Used along with road or trail listed above)	
Interstate	
Other Public Roads	



**Important**

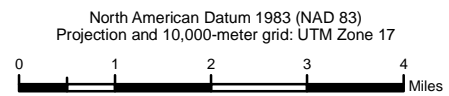
The forest visitor should read and understand this map in its entirety. If you have questions please contact this National Forest Unit for clarification. This map takes precedence over any on the ground signs. Road, trail and area users must comply with this map as well as all federal, state, and local laws and regulations. Compliance with these rules are the responsibility of the user. These designations apply to National Forest Lands and National Forest roads, trails and areas under National Forest jurisdiction.





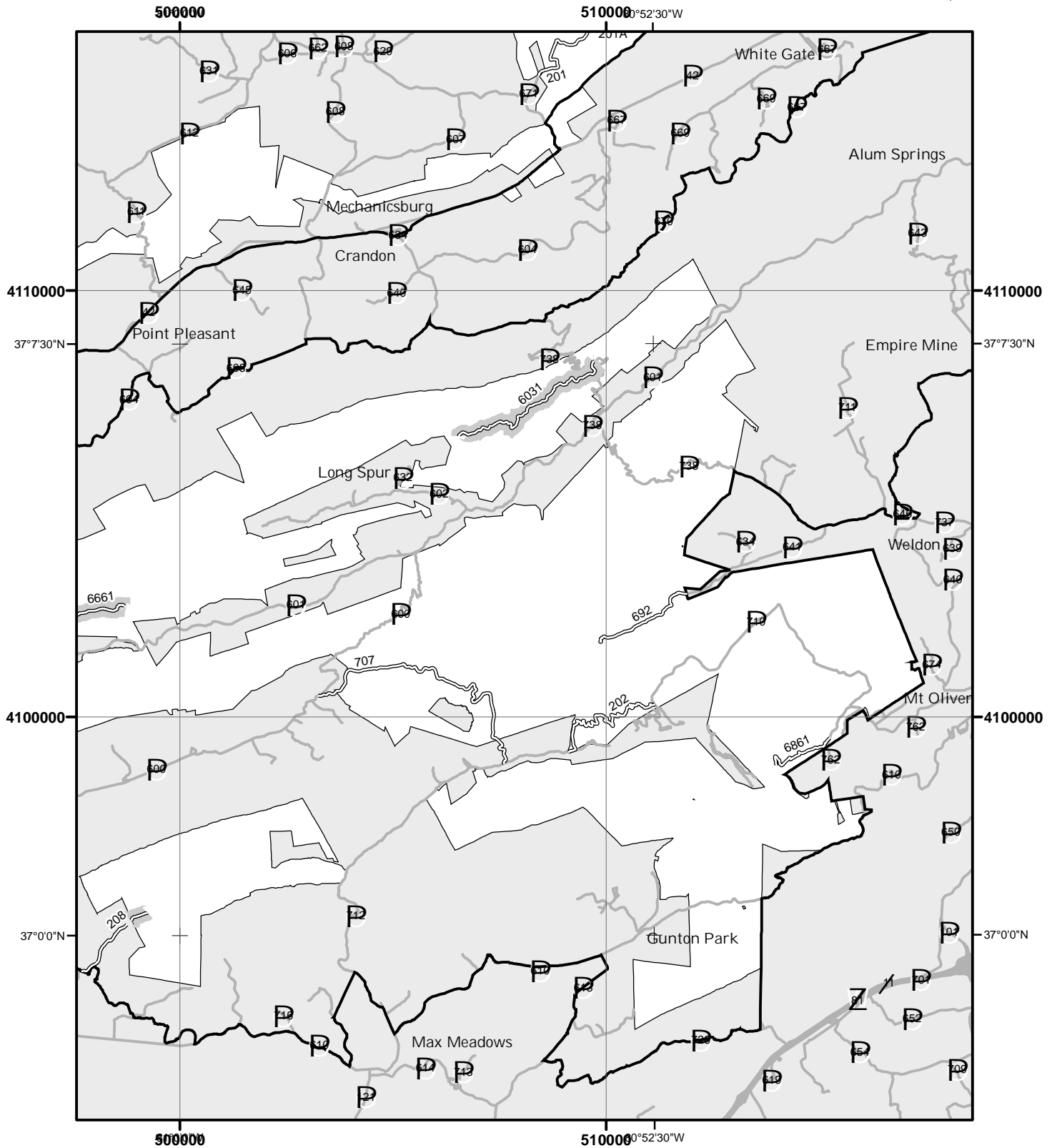
**LEGEND**

Roads Open to Highway Legal Vehicles Only	Motorized Trail Access
Roads Open to All Vehicles	Forest or Unit Boundary
Trails Open to Vehicles 50" or Less in Width	Non-National Forest System Lands
Trails Open to Motorcycles Only	Wilderness
Special Vehicle Designation (See Table)	Lakes
Seasonal Designation (See Table) (Used along with road or trail listed above)	
Interstate	
Other Public Roads	



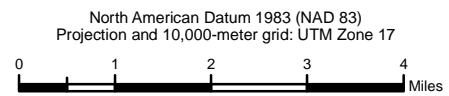
**Important**

The forest visitor should read and understand this map in its entirety. If you have questions please contact this National Forest Unit for clarification. This map takes precedence over any on the ground signs. Road, trail and area users must comply with this map as well as all federal, state, and local laws and regulations. Compliance with these rules are the responsibility of the user. These designations apply to National Forest Lands and National Forest roads, trails and areas under National Forest jurisdiction.



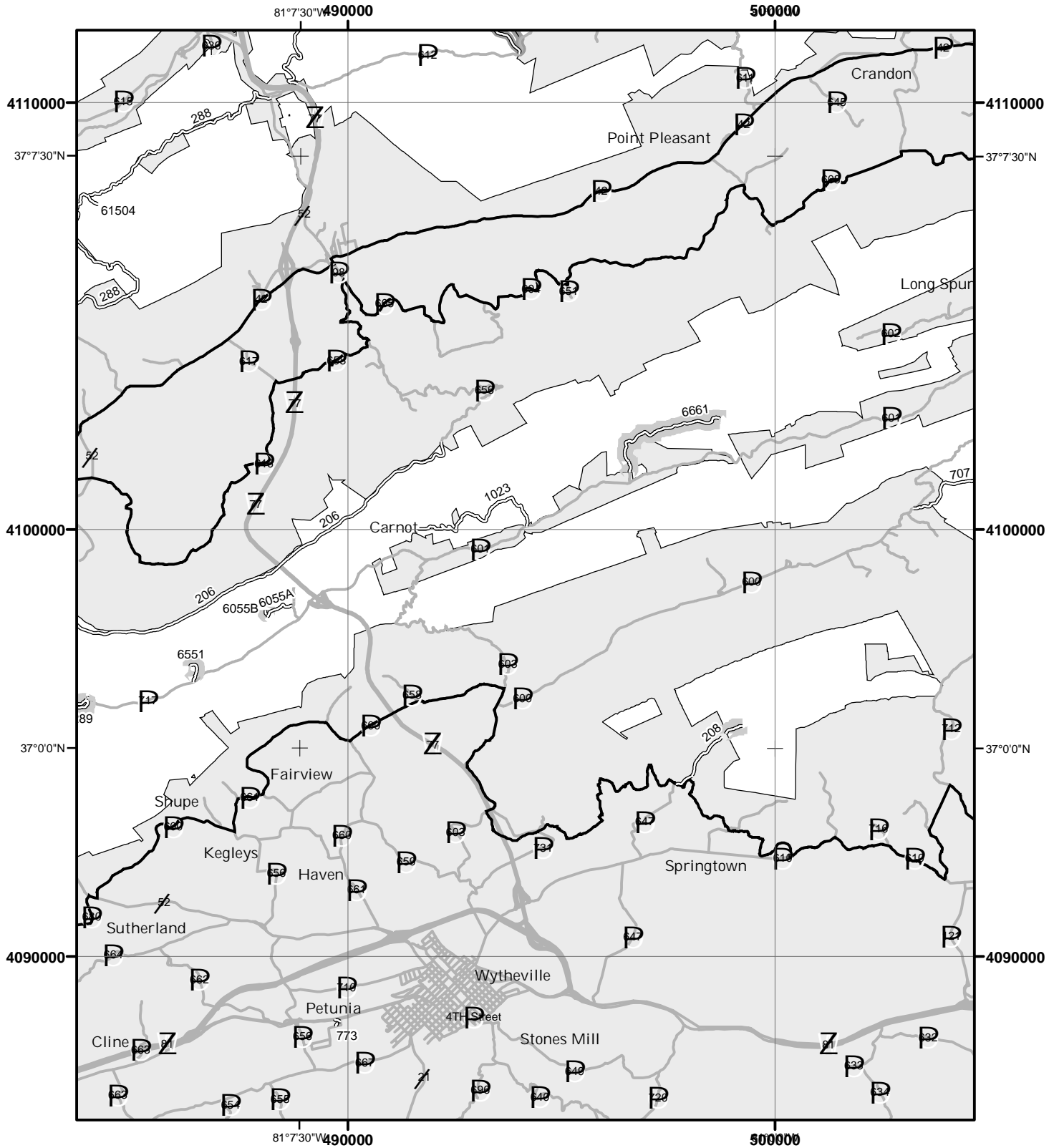
**LEGEND**

Roads Open to Highway Legal Vehicles Only	Motorized Trail Access
Roads Open to All Vehicles	Forest or Unit Boundary
Trails Open to Vehicles 50" or Less in Width	Non-National Forest System Lands
Trails Open to Motorcycles Only	Wilderness
Special Vehicle Designation (See Table)	Lakes
Seasonal Designation (See Table) (Used along with road or trail listed above)	
Interstate	
Other Public Roads	



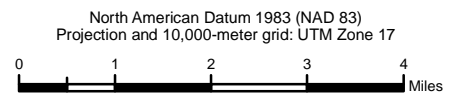
**Important**

The forest visitor should read and understand this map in its entirety. If you have questions please contact this National Forest Unit for clarification. This map takes precedence over any on the ground signs. Road, trail and area users must comply with this map as well as all federal, state, and local laws and regulations. Compliance with these rules are the responsibility of the user. These designations apply to National Forest Lands and National Forest roads, trails and areas under National Forest jurisdiction.



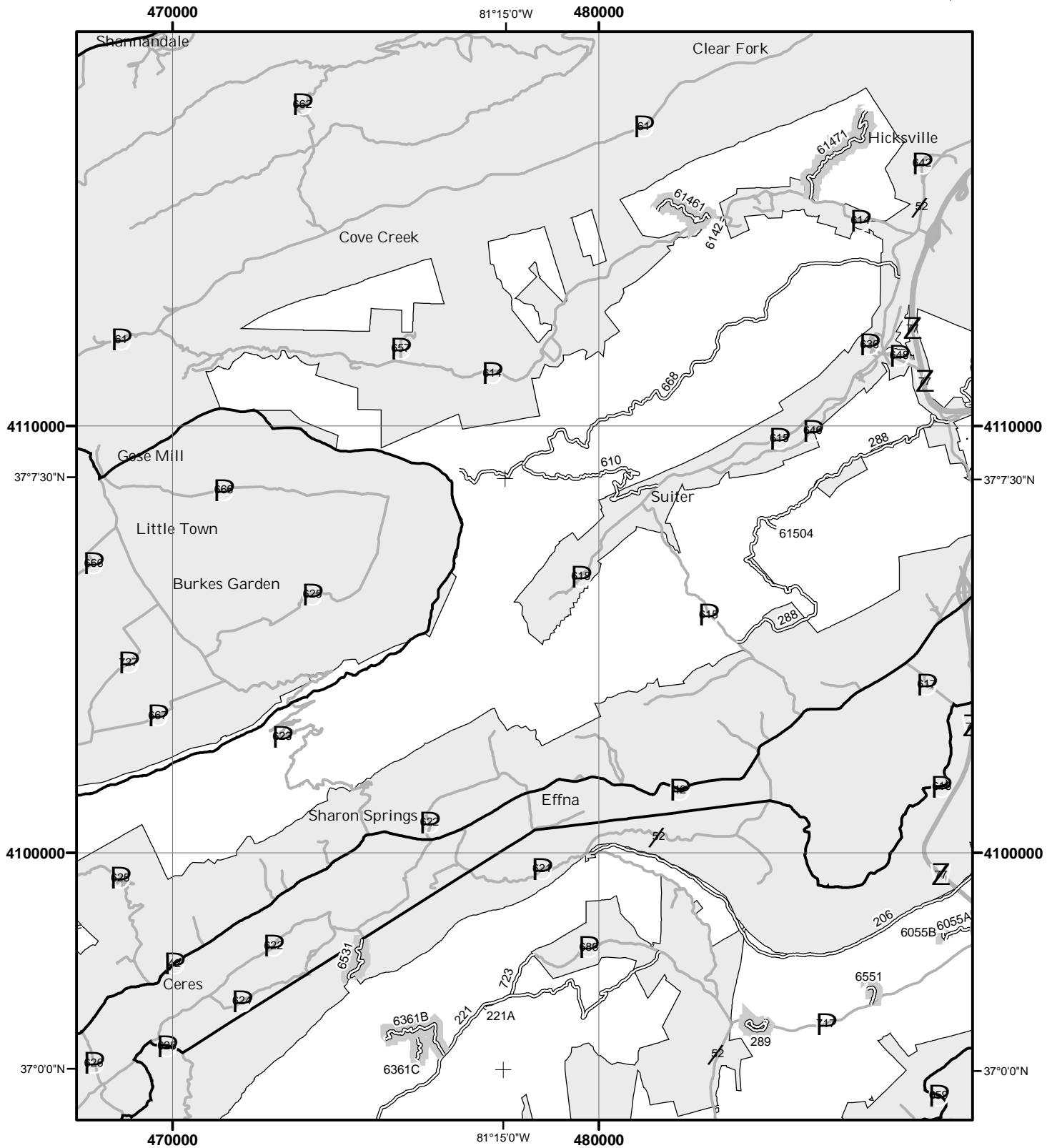
**LEGEND**

Roads Open to Highway Legal Vehicles Only	Motorized Trail Access
Roads Open to All Vehicles	Forest or Unit Boundary
Trails Open to Vehicles 50" or Less in Width	Non-National Forest System Lands
Trails Open to Motorcycles Only	Wilderness
Special Vehicle Designation (See Table)	Lakes
Seasonal Designation (See Table) (Used along with road or trail listed above)	
Interstate	
Other Public Roads	



**Important**

The forest visitor should read and understand this map in its entirety. If you have questions please contact this National Forest Unit for clarification. This map takes precedence over any on the ground signs. Road, trail and area users must comply with this map as well as all federal, state, and local laws and regulations. Compliance with these rules are the responsibility of the user. These designations apply to National Forest Lands and National Forest roads, trails and areas under National Forest jurisdiction.



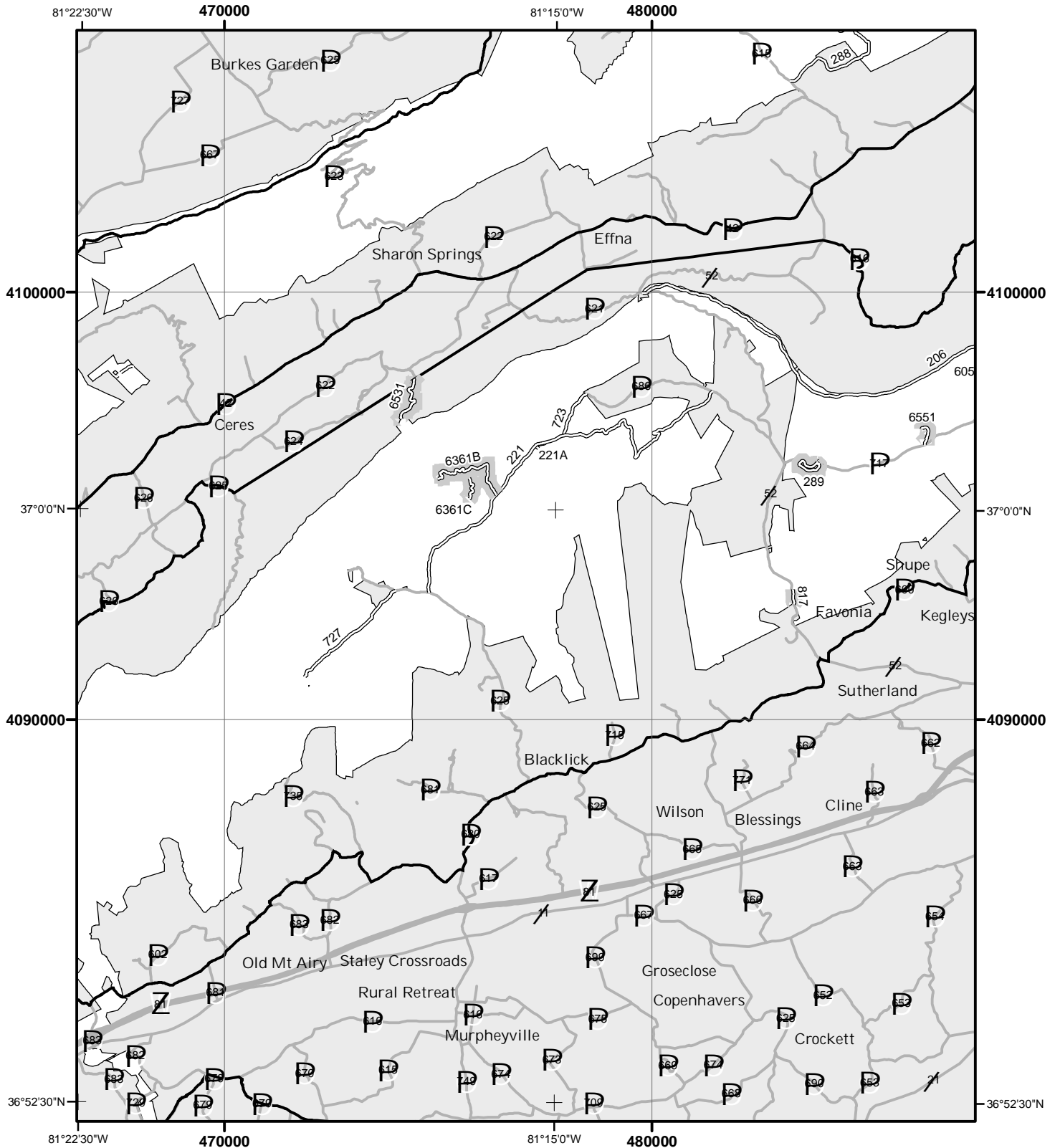
**LEGEND**

Roads Open to Highway Legal Vehicles Only	Motorized Trail Access
Roads Open to All Vehicles	Forest or Unit Boundary
Trails Open to Vehicles 50" or Less in Width	Non-National Forest System Lands
Trails Open to Motorcycles Only	Wilderness
Special Vehicle Designation (See Table)	Lakes
Seasonal Designation (See Table) (Used along with road or trail listed above)	
Interstate	
Other Public Roads	

North American Datum 1983 (NAD 83)  
Projection and 10,000-meter grid: UTM Zone 17

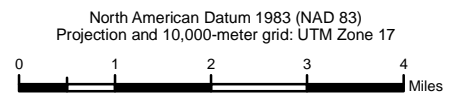
**Important**

The forest visitor should read and understand this map in its entirety. If you have questions please contact this National Forest Unit for clarification. This map takes precedence over any on the ground signs. Road, trail and area users must comply with this map as well as all federal, state, and local laws and regulations. Compliance with these rules are the responsibility of the user. These designations apply to National Forest Lands and National Forest roads, trails and areas under National Forest jurisdiction.



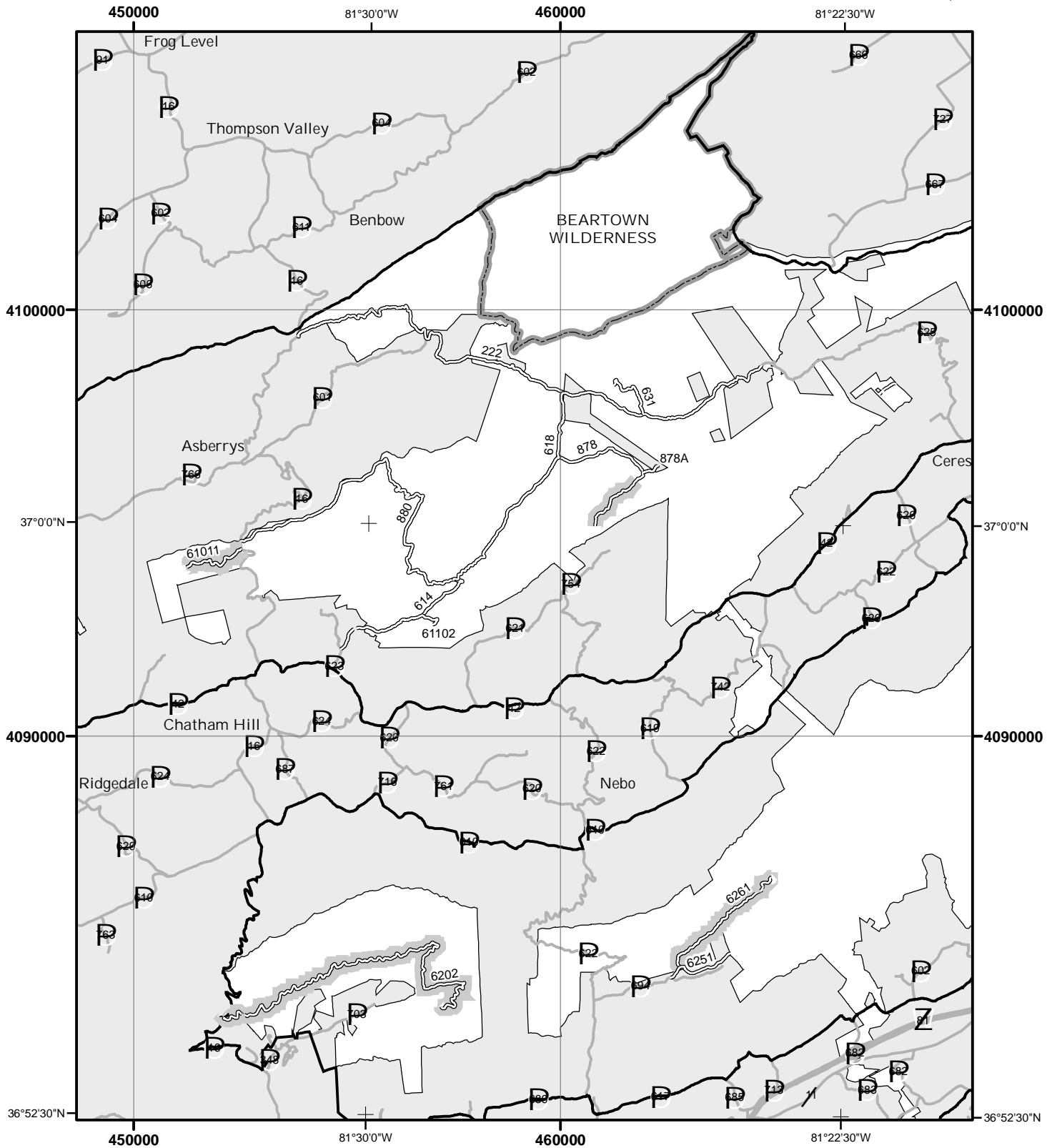
**LEGEND**

Roads Open to Highway Legal Vehicles Only	Motorized Trail Access
Roads Open to All Vehicles	Forest or Unit Boundary
Trails Open to Vehicles 50" or Less in Width	Non-National Forest System Lands
Trails Open to Motorcycles Only	Wilderness
Special Vehicle Designation (See Table)	Lakes
Seasonal Designation (See Table) (Used along with road or trail listed above)	
Interstate	
Other Public Roads	



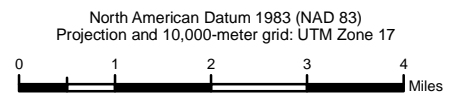
**Important**

The forest visitor should read and understand this map in its entirety. If you have questions please contact this National Forest Unit for clarification. This map takes precedence over any on the ground signs. Road, trail and area users must comply with this map as well as all federal, state, and local laws and regulations. Compliance with these rules are the responsibility of the user. These designations apply to National Forest Lands and National Forest roads, trails and areas under National Forest jurisdiction.



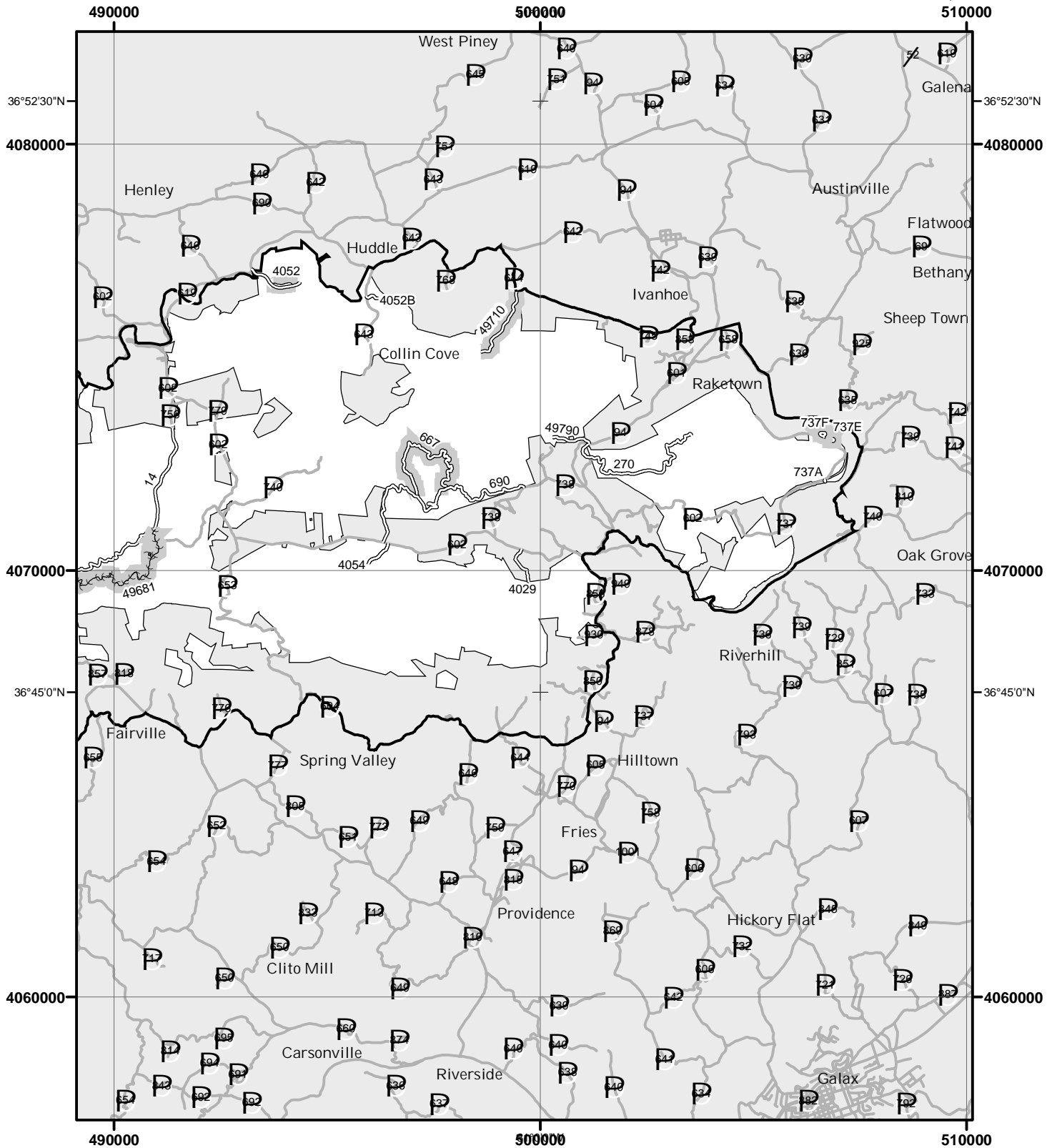
**LEGEND**

Roads Open to Highway Legal Vehicles Only	Motorized Trail Access
Roads Open to All Vehicles	Forest or Unit Boundary
Trails Open to Vehicles 50" or Less in Width	Non-National Forest System Lands
Trails Open to Motorcycles Only	Wilderness
Special Vehicle Designation (See Table)	Lakes
Seasonal Designation (See Table) (Used along with road or trail listed above)	
Interstate	
Other Public Roads	



**Important**

The forest visitor should read and understand this map in its entirety. If you have questions please contact this National Forest Unit for clarification. This map takes precedence over any on the ground signs. Road, trail and area users must comply with this map as well as all federal, state, and local laws and regulations. Compliance with these rules are the responsibility of the user. These designations apply to National Forest Lands and National Forest roads, trails and areas under National Forest jurisdiction.



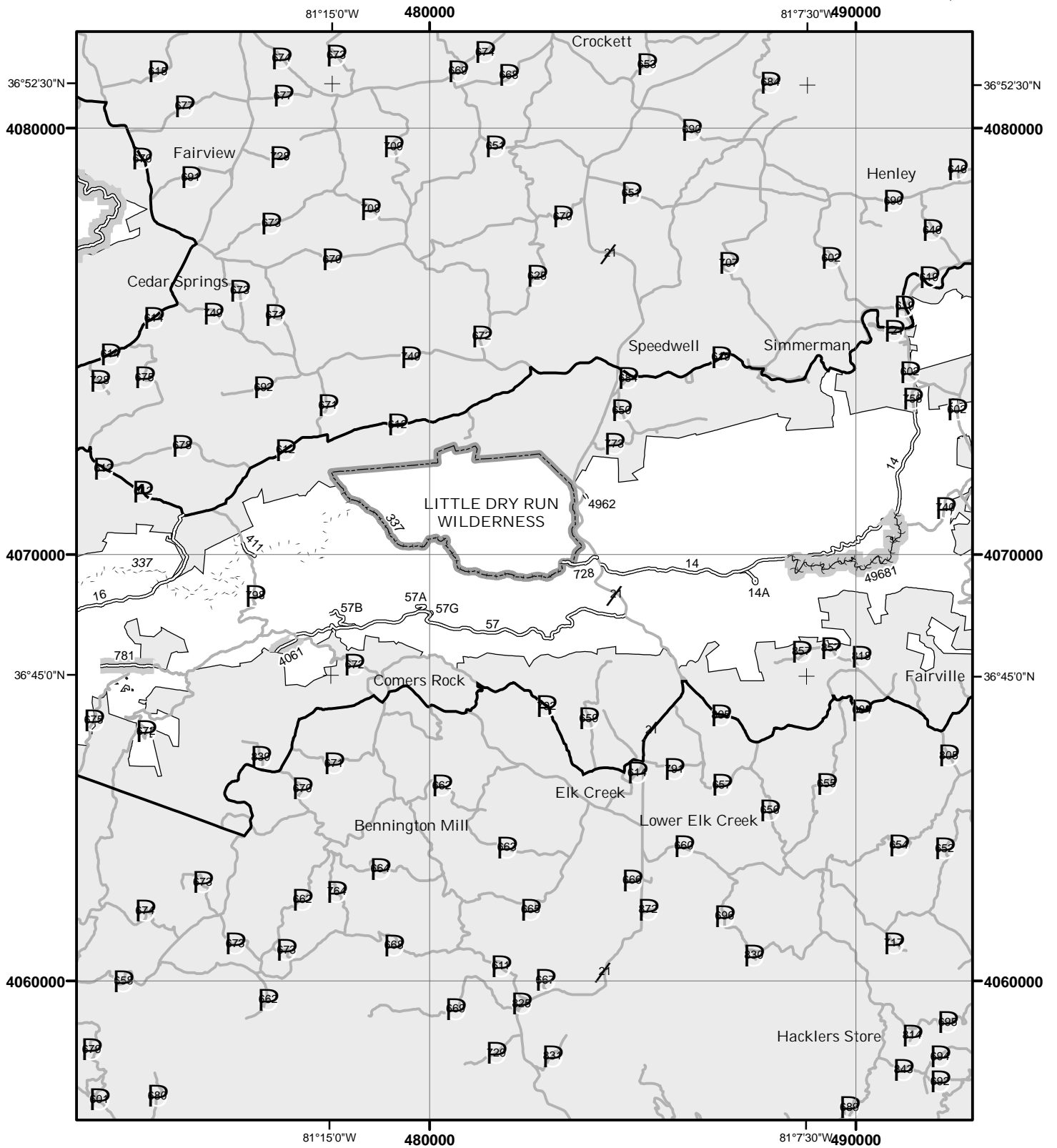
**LEGEND**

Roads Open to Highway Legal Vehicles Only	Motorized Trail Access
Roads Open to All Vehicles	Forest or Unit Boundary
Trails Open to Vehicles 50" or Less in Width	Non-National Forest System Lands
Trails Open to Motorcycles Only	Wilderness
Special Vehicle Designation (See Table)	Lakes
Seasonal Designation (See Table) (Used along with road or trail listed above)	
Interstate	
Other Public Roads	

North American Datum 1983 (NAD 83)  
 Projection and 10,000-meter grid: UTM Zone 17

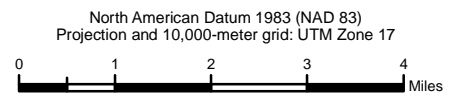
**Important**

The forest visitor should read and understand this map in its entirety. If you have questions please contact this National Forest Unit for clarification. This map takes precedence over any on the ground signs. Road, trail and area users must comply with this map as well as all federal, state, and local laws and regulations. Compliance with these rules are the responsibility of the user. These designations apply to National Forest Lands and National Forest roads, trails and areas under National Forest jurisdiction.



**LEGEND**

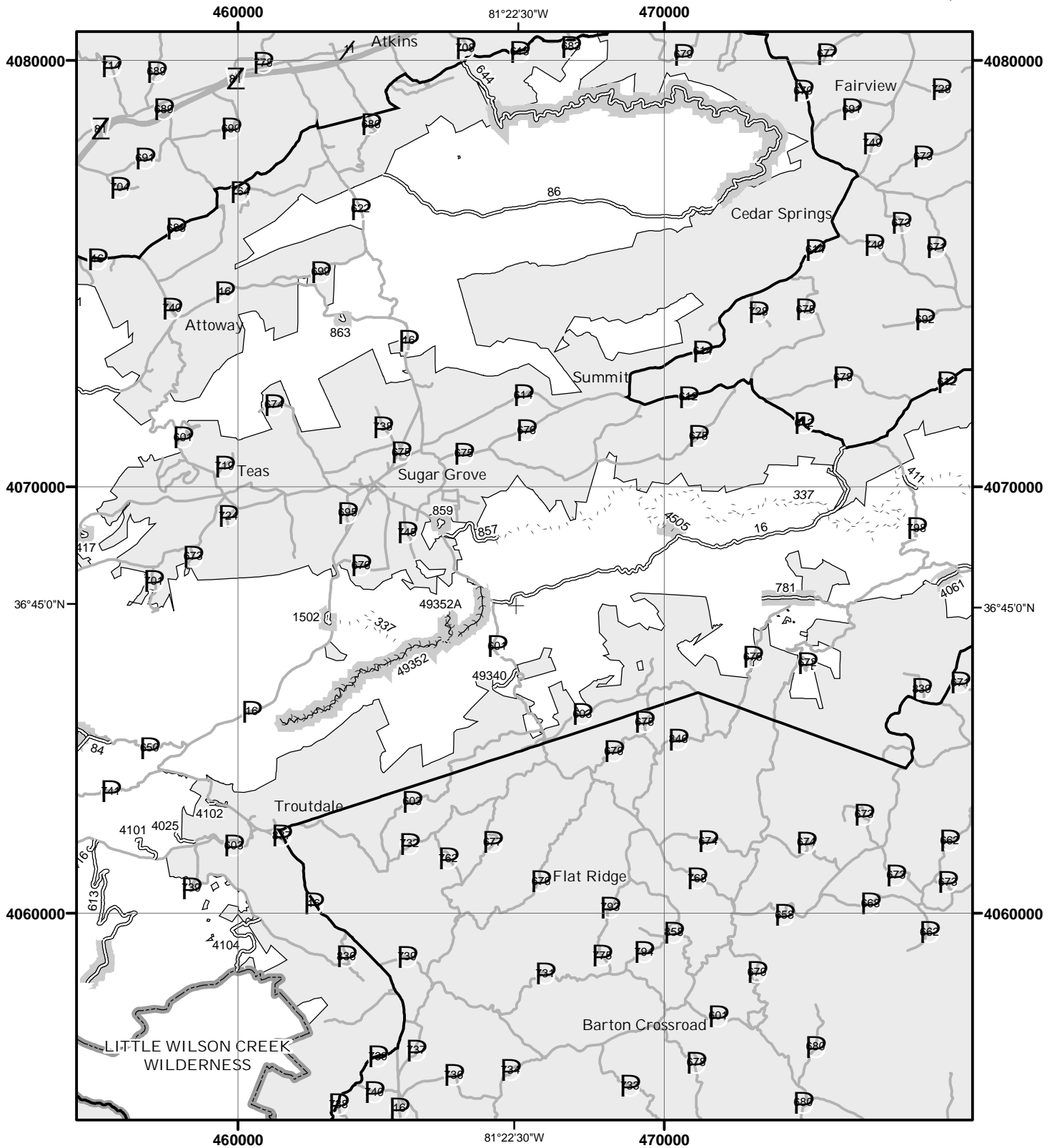
Roads Open to Highway Legal Vehicles Only	Motorized Trail Access
Roads Open to All Vehicles	Forest or Unit Boundary
Trails Open to Vehicles 50" or Less in Width	Non-National Forest System Lands
Trails Open to Motorcycles Only	Wilderness
Special Vehicle Designation (See Table)	Lakes
Seasonal Designation (See Table) (Used along with road or trail listed above)	
Interstate	
Other Public Roads	



**Important**

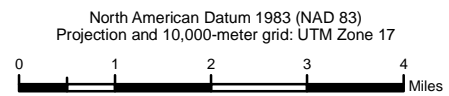
The forest visitor should read and understand this map in its entirety. If you have questions please contact this National Forest Unit for clarification. This map takes precedence over any on the ground signs. Road, trail and area users must comply with this map as well as all federal, state, and local laws and regulations. Compliance with these rules are the responsibility of the user. These designations apply to National Forest Lands and National Forest roads, trails and areas under National Forest jurisdiction.





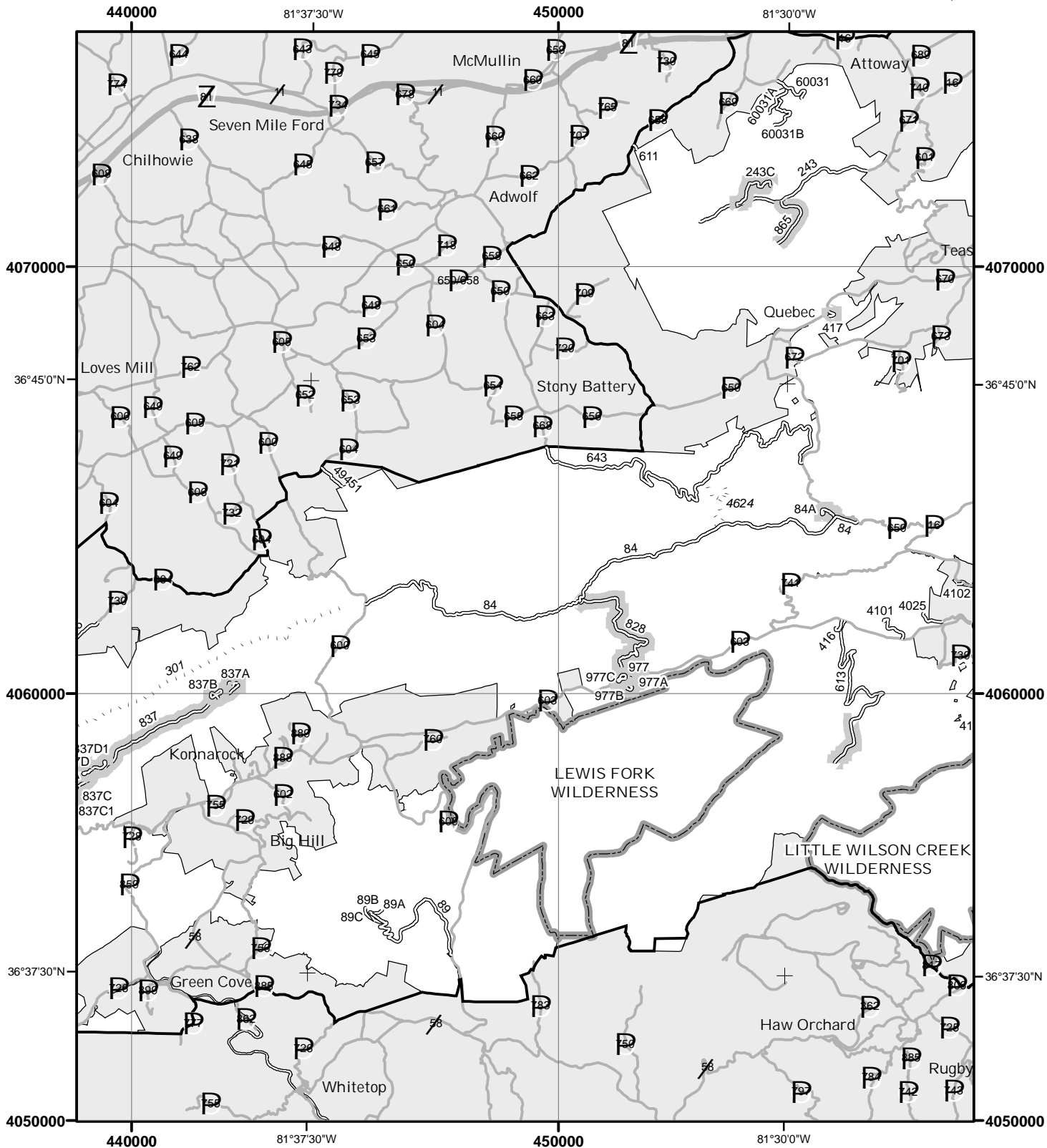
**LEGEND**

Roads Open to Highway Legal Vehicles Only	Motorized Trail Access
Roads Open to All Vehicles	Forest or Unit Boundary
Trails Open to Vehicles 50" or Less in Width	Non-National Forest System Lands
Trails Open to Motorcycles Only	Wilderness
Special Vehicle Designation (See Table)	Lakes
Seasonal Designation (See Table) (Used along with road or trail listed above)	
Interstate	
Other Public Roads	



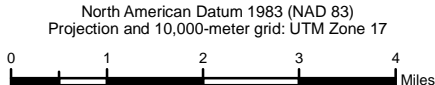
**Important**

The forest visitor should read and understand this map in its entirety. If you have questions please contact this National Forest Unit for clarification. This map takes precedence over any on the ground signs. Road, trail and area users must comply with this map as well as all federal, state, and local laws and regulations. Compliance with these rules are the responsibility of the user. These designations apply to National Forest Lands and National Forest roads, trails and areas under National Forest jurisdiction.



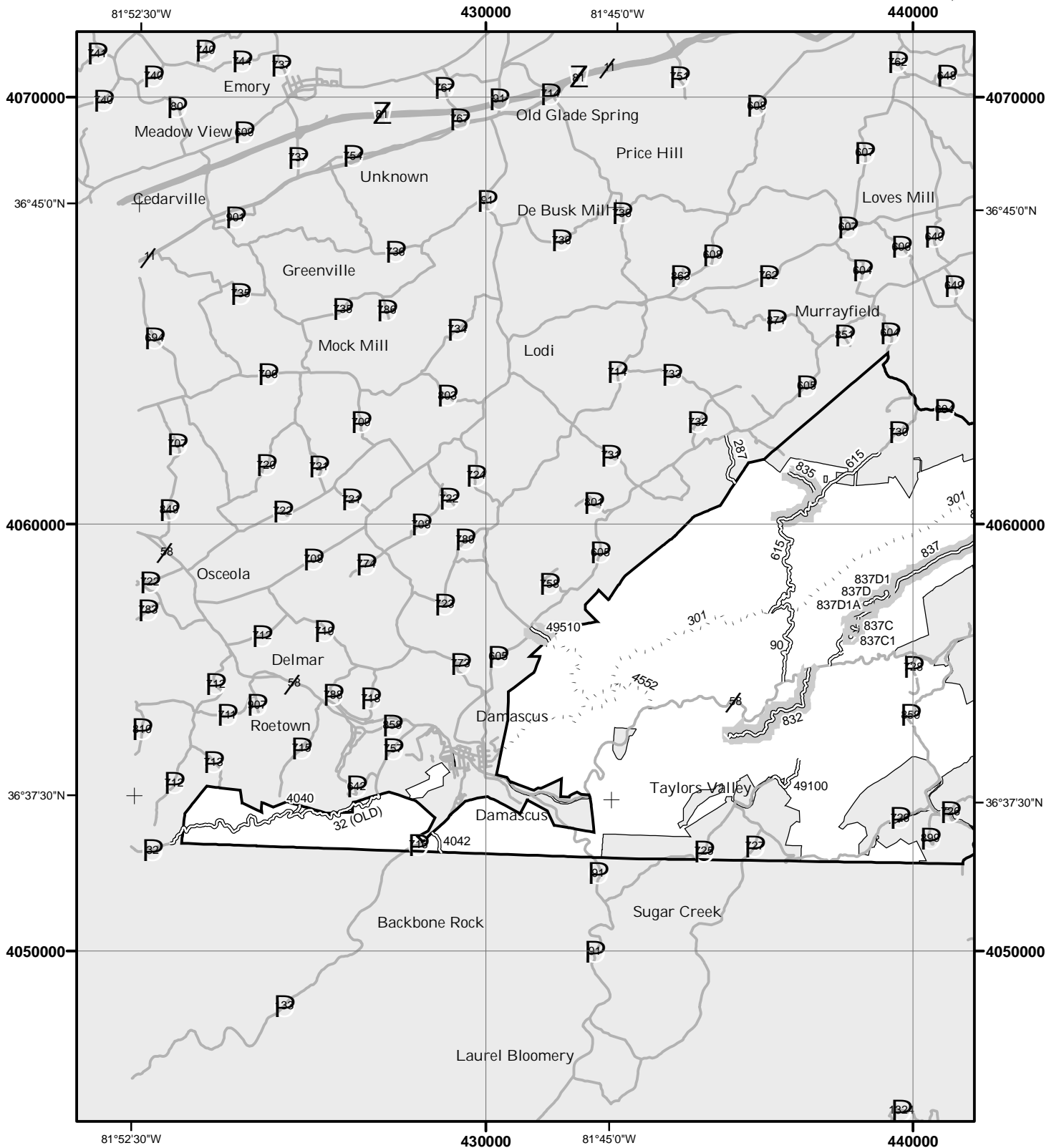
**LEGEND**

Roads Open to Highway Legal Vehicles Only	Motorized Trail Access
Roads Open to All Vehicles	Forest or Unit Boundary
Trails Open to Vehicles 50" or Less in Width	Non-National Forest System Lands
Trails Open to Motorcycles Only	Wilderness
Special Vehicle Designation (See Table)	Lakes
Seasonal Designation (See Table) (Used along with road or trail listed above)	
Interstate	
Other Public Roads	



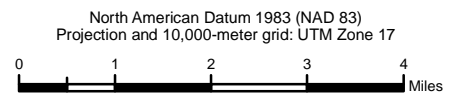
**Important**

The forest visitor should read and understand this map in its entirety. If you have questions please contact this National Forest Unit for clarification. This map takes precedence over any on the ground signs. Road, trail and area users must comply with this map as well as all federal, state, and local laws and regulations. Compliance with these rules are the responsibility of the user. These designations apply to National Forest Lands and National Forest roads, trails and areas under National Forest jurisdiction.



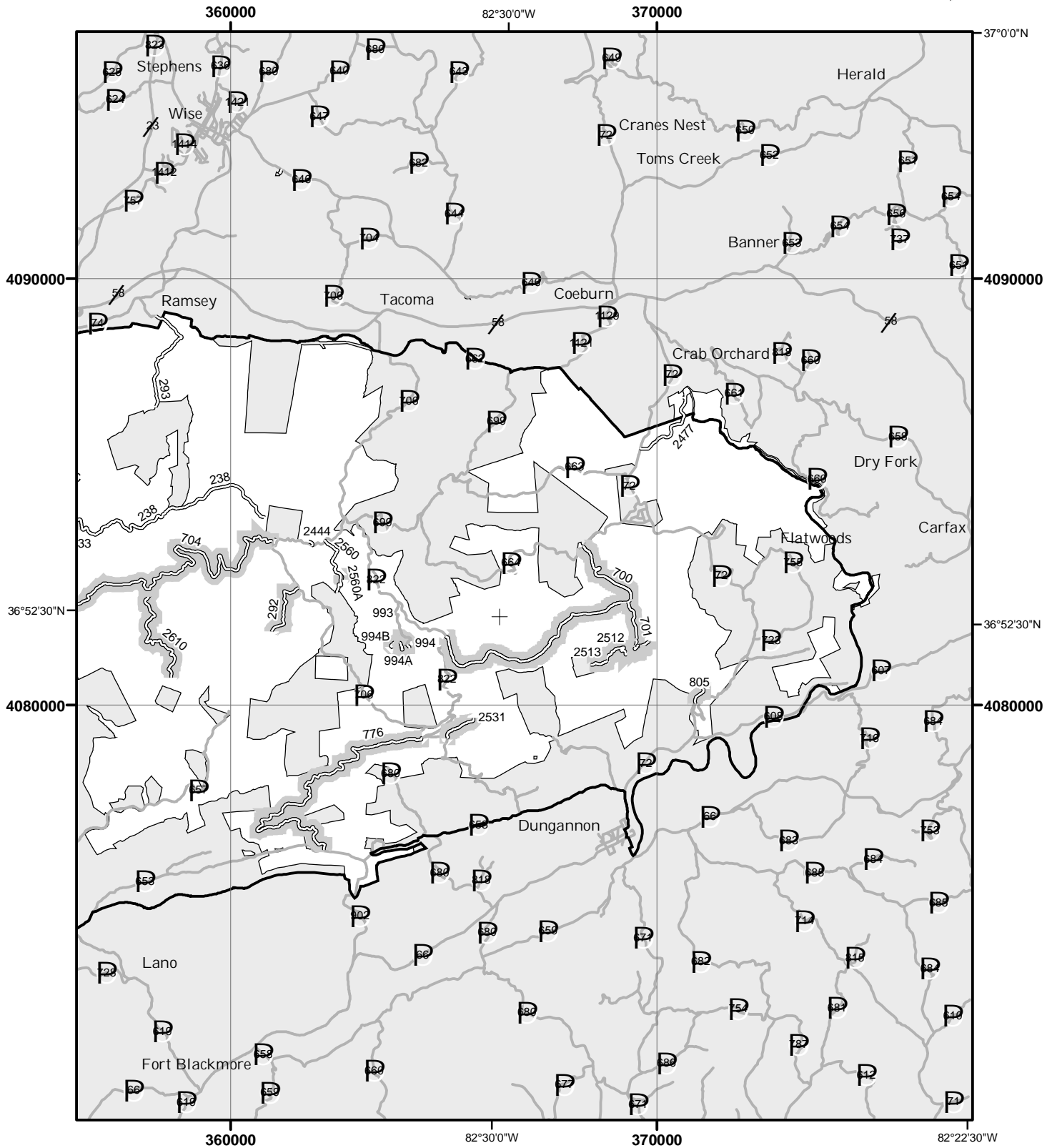
**LEGEND**

Roads Open to Highway Legal Vehicles Only	Motorized Trail Access
Roads Open to All Vehicles	Forest or Unit Boundary
Trails Open to Vehicles 50" or Less in Width	Non-National Forest System Lands
Trails Open to Motorcycles Only	Wilderness
Special Vehicle Designation (See Table)	Lakes
Seasonal Designation (See Table) (Used along with road or trail listed above)	
Interstate	
Other Public Roads	



**Important**

The forest visitor should read and understand this map in its entirety. If you have questions please contact this National Forest Unit for clarification. This map takes precedence over any on the ground signs. Road, trail and area users must comply with this map as well as all federal, state, and local laws and regulations. Compliance with these rules are the responsibility of the user. These designations apply to National Forest Lands and National Forest roads, trails and areas under National Forest jurisdiction.



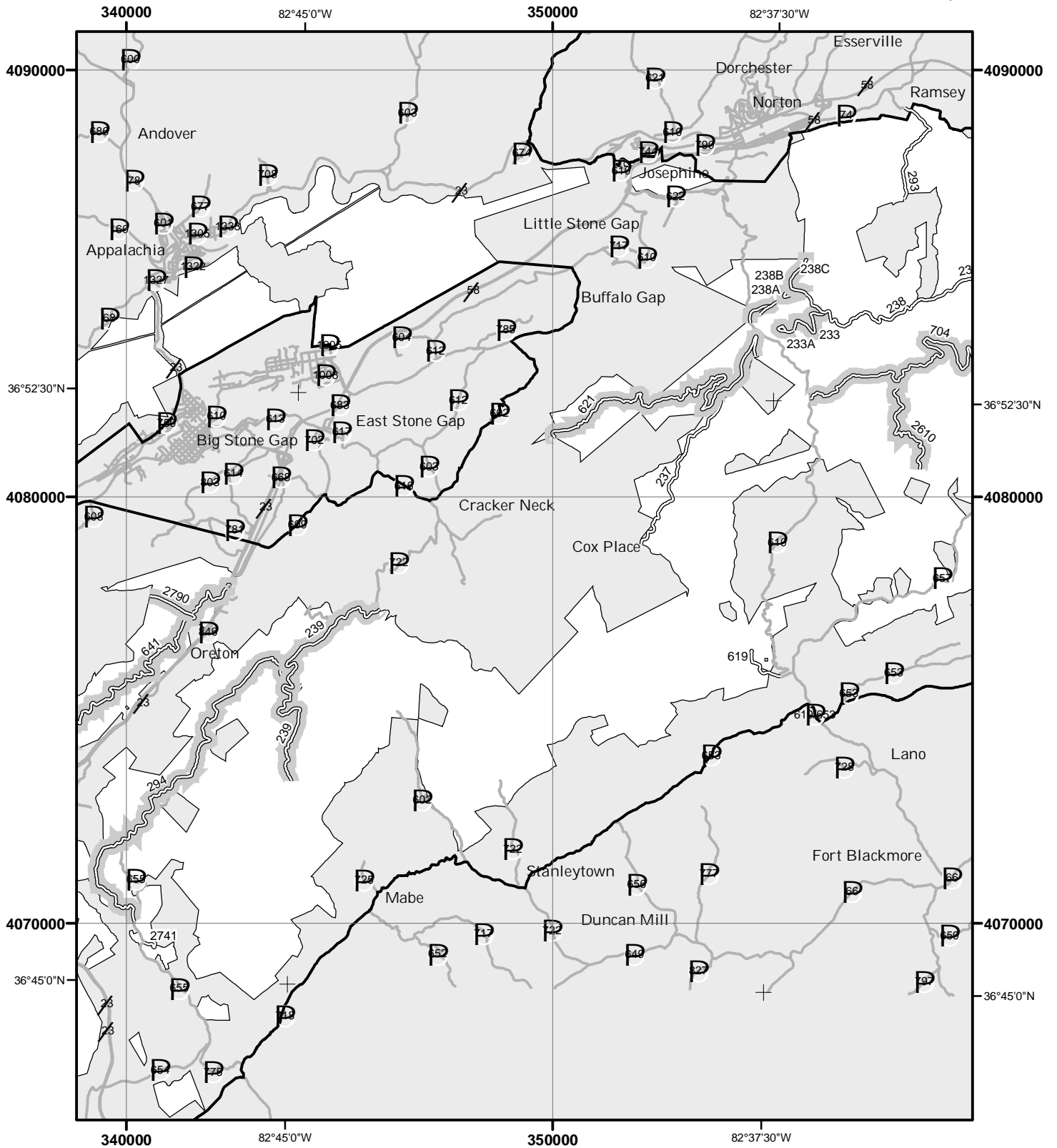
**LEGEND**

Roads Open to Highway Legal Vehicles Only	Motorized Trail Access
Roads Open to All Vehicles	Forest or Unit Boundary
Trails Open to Vehicles 50" or Less in Width	Non-National Forest System Lands
Trails Open to Motorcycles Only	Wilderness
Special Vehicle Designation (See Table)	Lakes
Seasonal Designation (See Table) (Used along with road or trail listed above)	
Interstate	
Other Public Roads	

North American Datum 1983 (NAD 83)  
 Projection and 10,000-meter grid: UTM Zone 17

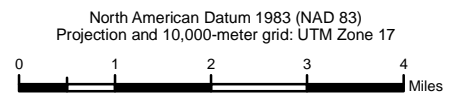
**Important**

The forest visitor should read and understand this map in its entirety. If you have questions please contact this National Forest Unit for clarification. This map takes precedence over any on the ground signs. Road, trail and area users must comply with this map as well as all federal, state, and local laws and regulations. Compliance with these rules are the responsibility of the user. These designations apply to National Forest Lands and National Forest roads, trails and areas under National Forest jurisdiction.



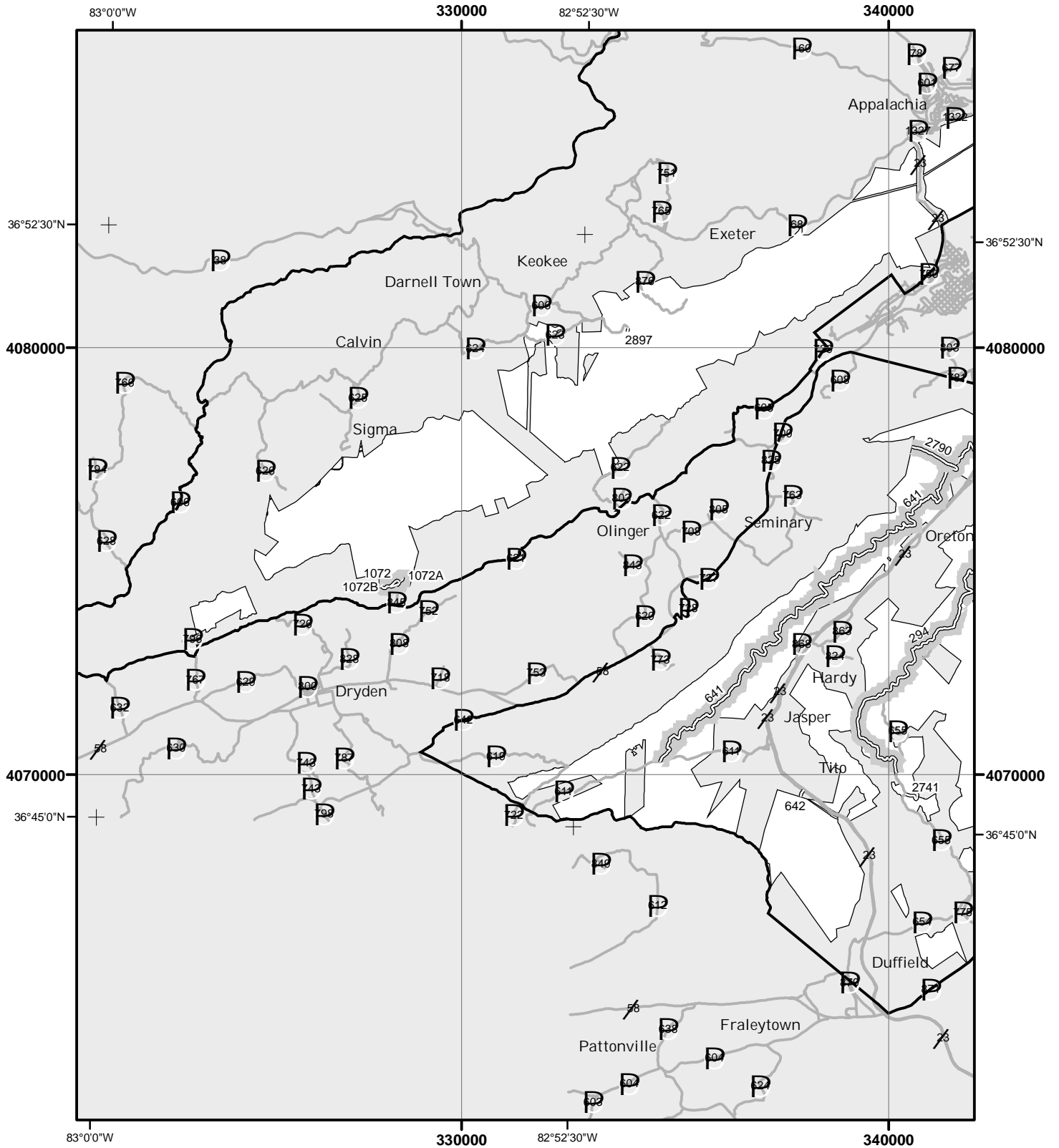
**LEGEND**

Roads Open to Highway Legal Vehicles Only	Motorized Trail Access
Roads Open to All Vehicles	Forest or Unit Boundary
Trails Open to Vehicles 50" or Less in Width	Non-National Forest System Lands
Trails Open to Motorcycles Only	Wilderness
Special Vehicle Designation (See Table)	Lakes
Seasonal Designation (See Table) (Used along with road or trail listed above)	
Interstate	
Other Public Roads	



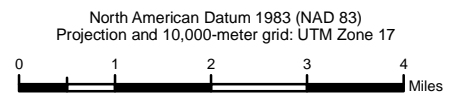
**Important**

The forest visitor should read and understand this map in its entirety. If you have questions please contact this National Forest Unit for clarification. This map takes precedence over any on the ground signs. Road, trail and area users must comply with this map as well as all federal, state, and local laws and regulations. Compliance with these rules are the responsibility of the user. These designations apply to National Forest Lands and National Forest roads, trails and areas under National Forest jurisdiction.



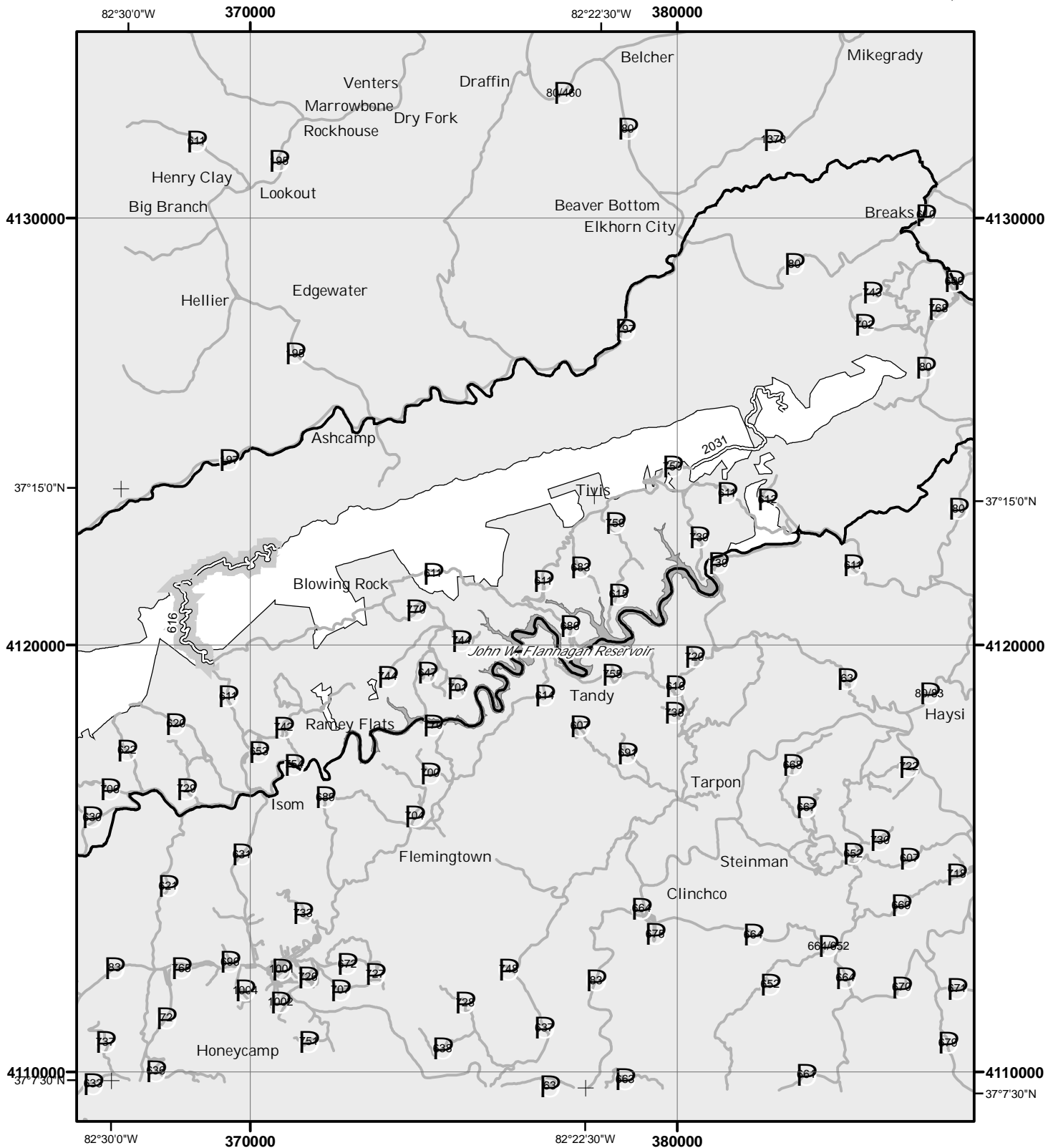
**LEGEND**

Roads Open to Highway Legal Vehicles Only	Motorized Trail Access
Roads Open to All Vehicles	Forest or Unit Boundary
Trails Open to Vehicles 50" or Less in Width	Non-National Forest System Lands
Trails Open to Motorcycles Only	Wilderness
Special Vehicle Designation (See Table)	Lakes
Seasonal Designation (See Table) (Used along with road or trail listed above)	
Interstate	
Other Public Roads	



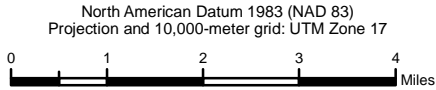
**Important**

The forest visitor should read and understand this map in its entirety. If you have questions please contact this National Forest Unit for clarification. This map takes precedence over any on the ground signs. Road, trail and area users must comply with this map as well as all federal, state, and local laws and regulations. Compliance with these rules are the responsibility of the user. These designations apply to National Forest Lands and National Forest roads, trails and areas under National Forest jurisdiction.



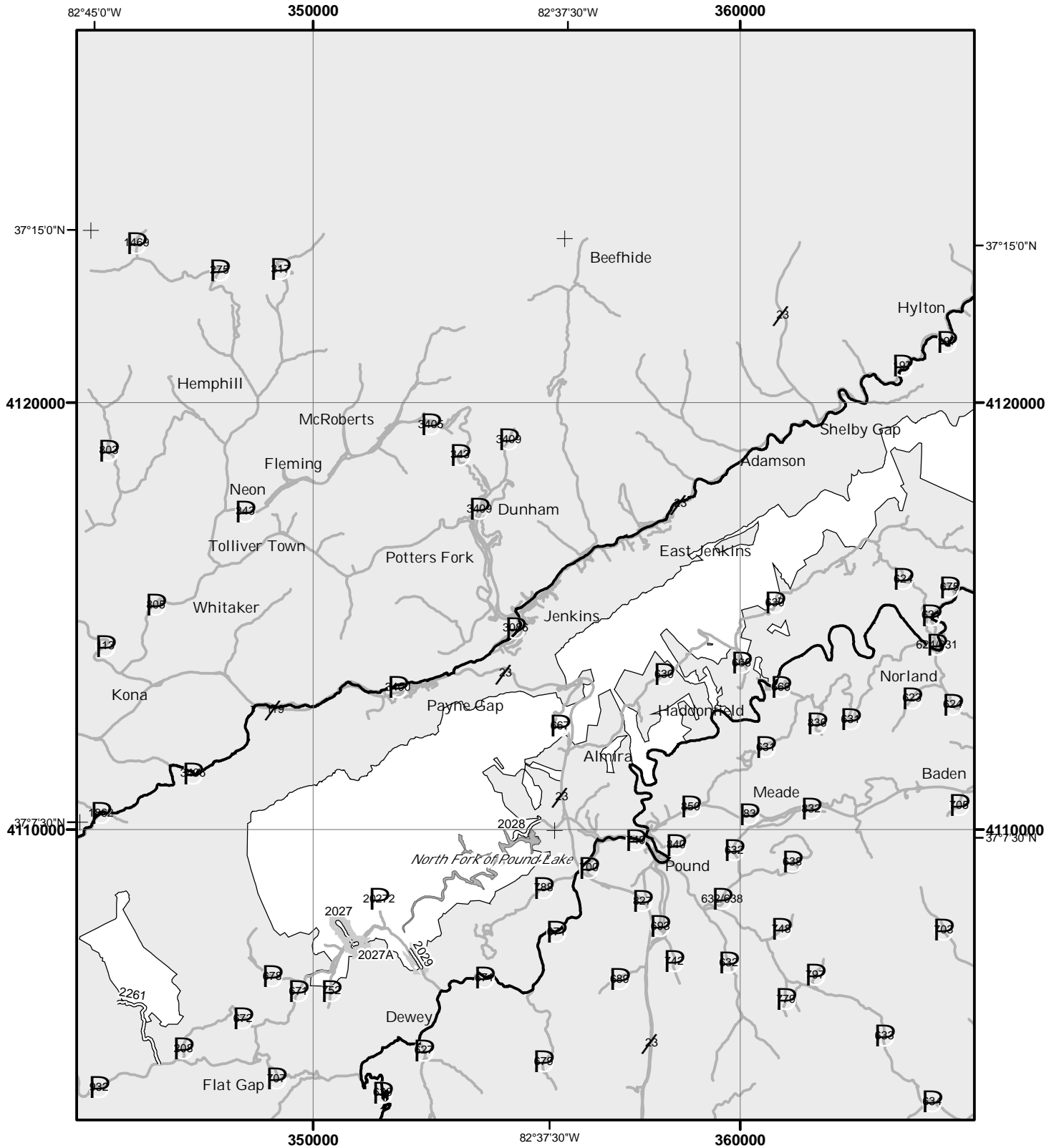
**LEGEND**

Roads Open to Highway Legal Vehicles Only	Motorized Trail Access
Roads Open to All Vehicles	Forest or Unit Boundary
Trails Open to Vehicles 50" or Less in Width	Non-National Forest System Lands
Trails Open to Motorcycles Only	Wilderness
Special Vehicle Designation (See Table)	Lakes
Seasonal Designation (See Table) (Used along with road or trail listed above)	
Interstate	
Other Public Roads	



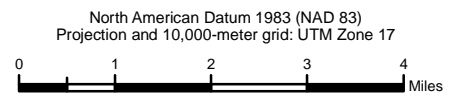
**Important**

The forest visitor should read and understand this map in its entirety. If you have questions please contact this National Forest Unit for clarification. This map takes precedence over any on the ground signs. Road, trail and area users must comply with this map as well as all federal, state, and local laws and regulations. Compliance with these rules are the responsibility of the user. These designations apply to National Forest Lands and National Forest roads, trails and areas under National Forest jurisdiction.



**LEGEND**

Roads Open to Highway Legal Vehicles Only	Motorized Trail Access
Roads Open to All Vehicles	Forest or Unit Boundary
Trails Open to Vehicles 50" or Less in Width	Non-National Forest System Lands
Trails Open to Motorcycles Only	Wilderness
Special Vehicle Designation (See Table)	Lakes
Seasonal Designation (See Table) (Used along with road or trail listed above)	
Interstate	
Other Public Roads	



**Important**

The forest visitor should read and understand this map in its entirety. If you have questions please contact this National Forest Unit for clarification. This map takes precedence over any on the ground signs. Road, trail and area users must comply with this map as well as all federal, state, and local laws and regulations. Compliance with these rules are the responsibility of the user. These designations apply to National Forest Lands and National Forest roads, trails and areas under National Forest jurisdiction.















## Seasonal and Special Vehicle Designations

Route Number	Legend	Special Vehicle Designation	Dates Allowed	Beginning Mile Post	Ending Mile Post
1015	Roads open to highway legal vehicles only, with Seasonal Designation	Seasonal Designation	10/01-01/10	0.000	3.100
10281	Roads open to highway legal vehicles only, with Seasonal Designation	Seasonal Designation	10/01-01/10	0.000	1.540
104A	Roads open to highway legal vehicles only, with Seasonal Designation	Seasonal Designation	04/01-01/10	0.000	0.300
10631	Roads open to highway legal vehicles only, with Seasonal Designation	Seasonal Designation	10/01-01/10	0.190	2.000
107	Roads open to highway legal vehicles only, with Seasonal Designation	Seasonal Designation	10/01-01/10	0.000	2.630
1072	Roads open to highway legal vehicles only, with Seasonal Designation	Seasonal Designation	03/24-01/10	0.000	0.344
1072A	Roads open to highway legal vehicles only, with Seasonal Designation	Seasonal Designation	03/24-01/10	0.000	0.485
1072B	Roads open to highway legal vehicles only, with Seasonal Designation	Seasonal Designation	03/24-01/10	0.000	0.090
108	Roads open to highway legal vehicles only, with Seasonal Designation	Seasonal Designation	04/01-01/10	1.329	2.160
1133	Roads open to highway legal vehicles only, with Seasonal Designation	Seasonal Designation	10/01-01/10	0.000	2.250
1144	Roads open to highway legal vehicles only, with Seasonal Designation	Seasonal Designation	01/01-01/31,04/01-05/31,09/01-12/31	0.000	2.380
1158	Roads open to highway legal vehicles only, with Seasonal Designation	Seasonal Designation	04/01-01/10	1.960	2.590


## Seasonal and Special Vehicle Designations

Route Number	Legend	Special Vehicle Designation	Dates Allowed	Beginning Mile Post	Ending Mile Post
1167	Roads open to highway legal vehicles only, with Seasonal Designation	Seasonal Designation	04/01-01/10	0.000	6.730
1171	Roads open to highway legal vehicles only, with Seasonal Designation	Seasonal Designation	04/01-01/10	0.000	0.922
1183	Roads open to highway legal vehicles only, with Seasonal Designation	Seasonal Designation	04/01-01/10	0.000	3.200
1199	Roads open to highway legal vehicles only, with Seasonal Designation	Seasonal Designation	09/01-01/10	0.000	0.140
121	Roads open to highway legal vehicles only, with Seasonal Designation	Seasonal Designation	01/01-01/31,04/01-05/31,09/01-12/31	0.000	14.400
121B	Roads open to highway legal vehicles only, with Seasonal Designation	Seasonal Designation	01/01-01/31,04/01-05/31,09/01-12/31	0.000	0.500
1237	Roads open to highway legal vehicles only, with Seasonal Designation	Seasonal Designation	10/01-01/10	0.000	1.300
124	Roads open to highway legal vehicles only, with Seasonal Designation	Seasonal Designation	01/01-01/31,04/01-05/31,09/01-12/31	0.000	3.780
1241	Roads open to highway legal vehicles only, with Seasonal Designation	Seasonal Designation	04/01-01/10	0.000	0.720
1241A	Roads open to highway legal vehicles only, with Seasonal Designation	Seasonal Designation	04/01-01/10	0.000	0.920
125A	Roads open to highway legal vehicles only, with Seasonal Designation	Seasonal Designation	01/01-01/31,04/01-05/31,09/01-12/31	0.000	1.200
1269	Roads open to highway legal vehicles only, with Seasonal Designation	Seasonal Designation	01/01-02/11,04/08-05/13,10/01-12/31	0.000	2.094



## Seasonal and Special Vehicle Designations

Route Number	Legend	Special Vehicle Designation	Dates Allowed	Beginning Mile Post	Ending Mile Post
1279	 Roads open to highway legal vehicles only, with Seasonal Designation	Seasonal Designation	10/01-01/10	0.000	2.620
1279B	 Disabled Hunter Access, with Seasonal Designation	Seasonal Designation	10/01-01/10	0.000	0.800
1286	 Roads open to highway legal vehicles only, with Seasonal Designation	Seasonal Designation	04/01-01/10	1.290	4.700
1303	 Roads open to highway legal vehicles only, with Seasonal Designation	Seasonal Designation	10/01-01/10	0.190	1.650
1324	 Roads open to highway legal vehicles only, with Seasonal Designation	Seasonal Designation	01/01-01/31,04/01-05/31,09/01-12/31	0.000	3.800
141	 Roads open to highway legal vehicles only, with Seasonal Designation	Seasonal Designation	01/01-01/31,04/01-05/31,09/01-12/31	0.730	1.850
1502	 Roads open to highway legal vehicles only, with Seasonal Designation	Seasonal Designation	04/01-01/10	0.000	0.300
151G	 Roads open to highway legal vehicles only, with Seasonal Designation	Seasonal Designation	10/01-01/10	0.000	2.450
151H	 Disabled Hunter Access, with Seasonal Designation	Seasonal Designation	10/01-01/10	0.000	1.750
152	 Roads open to highway legal vehicles only, with Seasonal Designation	Seasonal Designation	10/01-01/10	0.000	6.500
152D	 Roads open to highway legal vehicles only, with Seasonal Designation	Seasonal Designation	10/01-01/10	0.000	0.500
1575	 Roads open to highway legal vehicles only, with Seasonal Designation	Seasonal Designation	04/01-01/10	0.000	0.480

## Seasonal and Special Vehicle Designations

Route Number	Legend	Special Vehicle Designation	Dates Allowed	Beginning Mile Post	Ending Mile Post
1576	 Roads open to highway legal vehicles only, with Seasonal Designation	Seasonal Designation	10/01-01/10	0.000	2.020
1602	 Roads open to highway legal vehicles only, with Seasonal Designation	Seasonal Designation	10/01-01/10	0.000	0.300
162	 Roads open to highway legal vehicles only, with Seasonal Designation	Seasonal Designation	04/01-01/10	0.000	10.200
1628	 Roads open to highway legal vehicles only, with Seasonal Designation	Seasonal Designation	10/01-01/10	0.260	0.800
1629	 Roads open to highway legal vehicles only, with Seasonal Designation	Seasonal Designation	04/01-06/30,10/01-12/31	0.230	1.220
1629A	 Roads open to highway legal vehicles only, with Seasonal Designation	Seasonal Designation	04/01-06/30,10/01-12/31	0.500	0.800
1629B	 Roads open to highway legal vehicles only, with Seasonal Designation	Seasonal Designation	04/01-06/30,10/01-12/31	0.000	0.600
162A	 Roads open to highway legal vehicles only, with Seasonal Designation	Seasonal Designation	04/01-01/10	0.000	2.000
162B	 Roads open to highway legal vehicles only, with Seasonal Designation	Seasonal Designation	04/01-01/10	0.000	1.500
162C	 Roads open to highway legal vehicles only, with Seasonal Designation	Seasonal Designation	04/01-01/10	0.000	0.200
1702	 Roads open to highway legal vehicles and ATV's, with Seasonal Designation	Seasonal Designation	03/14-01/31	0.000	8.300
1716	 Roads open to highway legal vehicles and ATV's, with Seasonal Designation	Seasonal Designation	01/01-01/31,03/19-12/31	0.000	3.200

## Seasonal and Special Vehicle Designations

Route Number	Legend	Special Vehicle Designation	Dates Allowed	Beginning Mile Post	Ending Mile Post
1719	 Roads open to highway legal vehicles only, with Seasonal Designation	Seasonal Designation	10/01-01/10	1.310	6.740
172	 Roads open to highway legal vehicles only, with Seasonal Designation	Seasonal Designation	05/26-10/01	0.000	0.860
1725	 Roads open to highway legal vehicles only, with Seasonal Designation	Seasonal Designation	08/01-01/10	0.380	2.480
1733A	 Roads open to highway legal vehicles only, with Seasonal Designation	Seasonal Designation	01/01-01/31,04/01-05/31,09/01-12/31	0.000	0.130
1737	 Roads open to highway legal vehicles only, with Seasonal Designation	Seasonal Designation	05/01-10/31	0.000	0.275
1738	 Roads open to highway legal vehicles only, with Seasonal Designation	Seasonal Designation	05/01-10/31	0.000	0.635
1740	 Roads open to highway legal vehicles only, with Seasonal Designation	Seasonal Designation	05/01-10/31	0.000	0.237
1741	 Roads open to highway legal vehicles only, with Seasonal Designation	Seasonal Designation	05/01-10/31	0.000	0.252
1741A	 Roads open to highway legal vehicles only, with Seasonal Designation	Seasonal Designation	05/01-10/31	0.000	0.084
1744	 Roads open to highway legal vehicles only, with Seasonal Designation	Seasonal Designation	01/01-01/31,04/01-05/31,09/01-12/31	0.000	0.850
1745	 Roads open to highway legal vehicles only, with Seasonal Designation	Seasonal Designation	01/01-01/31,04/01-05/31,09/01-12/31	0.000	0.640
1749A	 Roads open to highway legal vehicles only, with Seasonal Designation	Seasonal Designation	05/01-10/31	0.000	0.120

## Seasonal and Special Vehicle Designations

Route Number	Legend	Special Vehicle Designation	Dates Allowed	Beginning Mile Post	Ending Mile Post
1823	Roads open to highway legal vehicles only, with Seasonal Designation	Seasonal Designation	04/01-01/10	0.000	2.350
1830	Roads open to highway legal vehicles only, with Seasonal Designation	Seasonal Designation	04/01-01/10	0.000	2.200
1843	Roads open to highway legal vehicles only, with Seasonal Designation	Seasonal Designation	01/01-01/31,04/01-05/31,09/01-12/31	0.000	0.200
1857	Roads open to highway legal vehicles only, with Seasonal Designation	Seasonal Designation	08/01-01/10	0.140	1.551
1859	Roads open to highway legal vehicles only, with Seasonal Designation	Seasonal Designation	08/01-01/10	0.000	0.346
1863	Roads open to highway legal vehicles only, with Seasonal Designation	Seasonal Designation	08/01-01/10	0.370	2.500
188	Roads open to highway legal vehicles only, with Seasonal Designation	Seasonal Designation	10/01-01/10	0.000	5.000
1881	Roads open to highway legal vehicles only, with Seasonal Designation	Seasonal Designation	04/01-01/10	0.000	4.070
1918	Roads open to highway legal vehicles only, with Seasonal Designation	Seasonal Designation	01/01-01/31,04/01-05/31,09/01-12/31	0.000	1.160
192	Roads open to highway legal vehicles only, with Seasonal Designation	Seasonal Designation	04/01-01/10	1.080	3.194
194C	Roads open to highway legal vehicles only, with Seasonal Designation	Seasonal Designation	01/01-01/31,04/01-05/31,09/01-12/31	0.000	1.270
2027	Roads open to highway legal vehicles only, with Seasonal Designation	Seasonal Designation	03/24-01/10	0.000	0.730

## Seasonal and Special Vehicle Designations

Route Number	Legend	Special Vehicle Designation	Dates Allowed	Beginning Mile Post	Ending Mile Post
2027A	Roads open to highway legal vehicles only, with Seasonal Designation	Seasonal Designation	03/24-01/10	0.000	1.000
2029	Roads open to highway legal vehicles only, with Seasonal Designation	Seasonal Designation	03/24-01/10	0.000	0.332
208	Roads open to highway legal vehicles only, with Seasonal Designation	Seasonal Designation	10/01-01/10	1.220	1.530
224	Roads open to highway legal vehicles only, with Seasonal Designation	Seasonal Designation	01/01-01/10,04/01-05/21,07/01-12/31	0.000	9.000
225C	Roads open to highway legal vehicles only, with Seasonal Designation	Seasonal Designation	09/01-01/10	0.000	2.000
230	Roads open to all Vehicles, with Seasonal Designation	Seasonal Designation	04/01-01/10	0.610	1.680
233	Roads open to highway legal vehicles only, with Seasonal Designation	Seasonal Designation	03/24-01/10	0.000	1.120
233A	Roads open to highway legal vehicles only, with Seasonal Designation	Seasonal Designation	03/24-01/10	0.000	0.581
236	Roads open to highway legal vehicles only, with Seasonal Designation	Seasonal Designation	10/01-01/10	0.320	1.580
238	Roads open to highway legal vehicles only, with Seasonal Designation	Seasonal Designation	03/24-01/10	4.622	5.182
238B	Roads open to highway legal vehicles only, with Seasonal Designation	Seasonal Designation	03/24-01/10	0.000	0.350
238C	Roads open to highway legal vehicles only, with Seasonal Designation	Seasonal Designation	03/24-01/10	0.000	0.740

## Seasonal and Special Vehicle Designations













Route Number	Legend	Special Vehicle Designation	Dates Allowed	Beginning Mile Post	Ending Mile Post
239	Roads open to highway legal vehicles only, with Seasonal Designation	Seasonal Designation	03/24-01/10	1.810	6.552
240	Roads open to highway legal vehicles only, with Seasonal Designation	Seasonal Designation	04/01-01/10	2.730	11.266
241	Roads open to highway legal vehicles only, with Seasonal Designation	Seasonal Designation	01/01-01/31,04/01-05/31,09/01-12/31	2.680	9.270
241B	Roads open to highway legal vehicles only, with Seasonal Designation	Seasonal Designation	01/01-01/31,04/01-05/31,09/01-12/31	0.000	0.060
243C	Roads open to highway legal vehicles only, with Seasonal Designation	Seasonal Designation	04/01-01/10	0.000	0.860
244	Roads open to highway legal vehicles only, with Seasonal Designation	Seasonal Designation	03/15-01/10	0.000	0.265
244A	Roads open to highway legal vehicles only, with Seasonal Designation	Seasonal Designation	03/15-01/10	0.000	0.050
244B	Roads open to highway legal vehicles only, with Seasonal Designation	Seasonal Designation	03/15-01/10	0.000	0.050
2512	Roads open to highway legal vehicles only, with Seasonal Designation	Seasonal Designation	03/24-01/10	0.000	1.250
2513	Roads open to highway legal vehicles only, with Seasonal Designation	Seasonal Designation	03/24-01/10	0.000	1.500
252	Roads open to highway legal vehicles only, with Seasonal Designation	Seasonal Designation	01/01-01/10,04/01-05/21,08/01-12/31	1.420	5.210
2531	Roads open to highway legal vehicles only, with Seasonal Designation	Seasonal Designation	03/24-01/10	0.000	0.600



## Seasonal and Special Vehicle Designations

Route Number	Legend	Special Vehicle Designation	Dates Allowed	Beginning Mile Post	Ending Mile Post
255	Roads open to highway legal vehicles only, with Seasonal Designation	Seasonal Designation	10/01-01/10	2.280	4.330
2560A	Roads open to highway legal vehicles only, with Seasonal Designation	Seasonal Designation	03/24-01/10	0.000	0.200
258	Roads open to highway legal vehicles only, with Seasonal Designation	Seasonal Designation	01/01-02/29,04/01-05/31,09/01-12/31	0.000	7.000
258A	Roads open to highway legal vehicles only, with Seasonal Designation	Seasonal Designation	01/01-02/29,04/01-05/31,09/01-12/31	0.000	2.423
2610	Roads open to highway legal vehicles only, with Seasonal Designation	Seasonal Designation	03/24-01/10	0.000	2.000
274	Roads open to highway legal vehicles only, with Seasonal Designation	Seasonal Designation	03/15-01/10	0.450	9.167
274B	Roads open to highway legal vehicles only, with Seasonal Designation	Seasonal Designation	03/15-01/10	0.000	0.080
277	Roads open to highway legal vehicles only, with Seasonal Designation	Seasonal Designation	01/01-01/10,04/01-05/15,10/01-12/31	0.270	1.850
277A	Roads open to highway legal vehicles only, with Seasonal Designation	Seasonal Designation	10/01-01/10	0.000	2.370
2790	Roads open to highway legal vehicles only, with Seasonal Designation	Seasonal Designation	03/24-01/10	0.000	0.550
281	Roads open to highway legal vehicles only, with Seasonal Designation	Seasonal Designation	01/01-01/31,04/01-05/31,09/01-12/31	0.000	2.620
289	Roads open to highway legal vehicles only, with Seasonal Designation	Seasonal Designation	10/01-01/10	0.000	0.782

## Seasonal and Special Vehicle Designations

Route Number	Legend	Special Vehicle Designation	Dates Allowed	Beginning Mile Post	Ending Mile Post
291	 Roads open to highway legal vehicles only, with Seasonal Designation	Seasonal Designation	03/24-01/10	0.000	1.020
292	 Roads open to highway legal vehicles only, with Seasonal Designation	Seasonal Designation	03/24-01/10	0.000	1.031
294	 Roads open to highway legal vehicles only, with Seasonal Designation	Seasonal Designation	03/24-01/10	0.000	6.741
3013	 Roads open to highway legal vehicles only, with Seasonal Designation	Seasonal Designation	01/01-01/10,04/01-12/31	0.000	0.280
302	 Roads open to highway legal vehicles only, with Seasonal Designation	Seasonal Designation	01/01-01/10,04/08-05/13,10/01-12/31	1.810	8.000
302A	 Roads open to highway legal vehicles only, with Seasonal Designation	Seasonal Designation	01/01-01/10,04/08-05/13,10/01-12/31	0.000	2.290
304	 Roads open to highway legal vehicles only, with Seasonal Designation	Seasonal Designation	04/01-01/10	0.300	3.500
3068	 Roads open to highway legal vehicles only, with Seasonal Designation	Seasonal Designation	08/01-01/10	0.890	3.150
310	 Roads open to highway legal vehicles only, with Seasonal Designation	Seasonal Designation	10/01-01/10	0.000	1.100
3101	 Roads open to highway legal vehicles only, with Seasonal Designation	Seasonal Designation	08/01-01/10	2.590	4.500
3105	 Roads open to highway legal vehicles only, with Seasonal Designation	Seasonal Designation	08/01-01/10	0.000	1.650
315C	 Roads open to highway legal vehicles only, with Seasonal Designation	Seasonal Designation	04/01-01/10	0.000	0.750

## Seasonal and Special Vehicle Designations

Route Number	Legend	Special Vehicle Designation	Dates Allowed	Beginning Mile Post	Ending Mile Post
317	Roads open to highway legal vehicles only, with Seasonal Designation	Seasonal Designation	04/01-01/10	0.000	0.560
318	Roads open to highway legal vehicles only, with Seasonal Designation	Seasonal Designation	04/01-01/10	0.000	4.460
318B	Roads open to highway legal vehicles only, with Seasonal Designation	Seasonal Designation	04/01-01/10	0.000	1.900
319	Roads open to highway legal vehicles only, with Seasonal Designation	Seasonal Designation	04/01-01/10	0.000	0.360
320	Roads open to highway legal vehicles only, with Seasonal Designation	Seasonal Designation	04/01-01/10	0.000	2.320
3251	Roads open to highway legal vehicles only, with Seasonal Designation	Seasonal Designation	08/01-01/10	0.000	2.320
328	Roads open to highway legal vehicles only, with Seasonal Designation	Seasonal Designation	01/01-01/10,04/01-05/15,10/01-12/31	0.000	3.488
328A	Roads open to highway legal vehicles only, with Seasonal Designation	Seasonal Designation	01/01-01/10,04/01-05/15,10/01-12/31	0.000	2.272
333	Roads open to highway legal vehicles only, with Seasonal Designation	Seasonal Designation	04/01-01/10	0.000	3.100
334	Roads open to highway legal vehicles only, with Seasonal Designation	Seasonal Designation	10/01-01/10	0.150	1.832
334A	Roads open to highway legal vehicles only, with Seasonal Designation	Seasonal Designation	10/01-01/10	0.000	0.360
336	Roads open to highway legal vehicles only, with Seasonal Designation	Seasonal Designation	01/01-01/10,04/01-05/15,10/01-12/31	0.000	0.140

## Seasonal and Special Vehicle Designations

Route Number	Legend	Special Vehicle Designation	Dates Allowed	Beginning Mile Post	Ending Mile Post
337	Roads open to highway legal vehicles only, with Seasonal Designation	Seasonal Designation	04/01-01/10	0.280	4.000
338	Roads open to highway legal vehicles only, with Seasonal Designation	Seasonal Designation	09/01-01/10	0.000	1.830
338A	Roads open to highway legal vehicles only, with Seasonal Designation	Seasonal Designation	09/01-01/10	0.000	1.600
338B	Roads open to highway legal vehicles only, with Seasonal Designation	Seasonal Designation	09/01-01/10	0.560	0.890
338C	Roads open to highway legal vehicles only, with Seasonal Designation	Seasonal Designation	09/01-01/10	0.000	0.130
339	Roads open to highway legal vehicles only, with Seasonal Designation	Seasonal Designation	10/01-01/10	0.000	1.432
34	Roads open to highway legal vehicles only, with Seasonal Designation	Seasonal Designation	04/01-01/10	0.000	1.620
342	Roads open to highway legal vehicles only, with Seasonal Designation	Seasonal Designation	01/01-01/10,04/01-12/31	1.690	5.200
345	Roads open to highway legal vehicles only, with Seasonal Designation	Seasonal Designation	01/01-01/10,04/01-05/15,10/01-12/31	0.180	9.120
348	Roads open to highway legal vehicles only, with Seasonal Designation	Seasonal Designation	10/01-01/10	0.170	1.090
348A	Roads open to highway legal vehicles only, with Seasonal Designation	Seasonal Designation	01/01-02/11,04/08-05/13,10/01-12/31	0.000	2.350
348B	Roads open to highway legal vehicles only, with Seasonal Designation	Seasonal Designation	01/01-02/11,04/08-05/13,10/01-12/31	0.000	0.770

## Seasonal and Special Vehicle Designations

Route Number	Legend	Special Vehicle Designation	Dates Allowed	Beginning Mile Post	Ending Mile Post
354	Roads open to highway legal vehicles only, with Seasonal Designation	Seasonal Designation	01/01-01/10,04/01-05/15,09/01-12/31	0.000	3.900
358	Roads open to highway legal vehicles only, with Seasonal Designation	Seasonal Designation	01/01-01/31,04/01-05/31,09/01-12/31	2.110	6.368
361	Roads open to highway legal vehicles only, with Seasonal Designation	Seasonal Designation	01/01-01/31,04/01-05/31,09/01-12/31	0.000	2.600
361A	Roads open to highway legal vehicles only, with Seasonal Designation	Seasonal Designation	01/01-01/31,04/01-05/31,09/01-12/31	0.000	0.400
366	Roads open to highway legal vehicles only, with Seasonal Designation	Seasonal Designation	10/01-01/10	0.000	3.530
366A	Roads open to highway legal vehicles only, with Seasonal Designation	Seasonal Designation	10/01-01/10	0.000	0.260
36D	Roads open to highway legal vehicles only, with Seasonal Designation	Seasonal Designation	04/01-01/10	0.000	1.320
36E	Roads open to highway legal vehicles only, with Seasonal Designation	Seasonal Designation	04/01-01/10	0.000	3.700
371	Roads open to highway legal vehicles only, with Seasonal Designation	Seasonal Designation	01/01-01/10,04/15-12/31	0.280	1.110
374G	Roads open to highway legal vehicles only, with Seasonal Designation	Seasonal Designation	03/15-01/10	0.000	0.300
383	Roads open to highway legal vehicles only, with Seasonal Designation	Seasonal Designation	10/01-01/10	0.000	0.120
383C	Roads open to highway legal vehicles only, with Seasonal Designation	Seasonal Designation	10/01-01/10	0.000	1.400













## Seasonal and Special Vehicle Designations

Route Number	Legend	Special Vehicle Designation	Dates Allowed	Beginning Mile Post	Ending Mile Post
385	Roads open to highway legal vehicles only, with Seasonal Designation	Seasonal Designation	01/01-01/10,04/08-05/13,10/01-12/31	0.000	1.579
387	Roads open to highway legal vehicles only, with Seasonal Designation	Seasonal Designation	01/01-01/10,04/08-05/13,10/01-12/31	0.000	4.214
387	Roads open to highway legal vehicles only, with Seasonal Designation	Seasonal Designation	01/01-01/10,04/08-05/13,10/01-12/31	11.864	12.579
391	Roads open to highway legal vehicles only, with Seasonal Designation	Seasonal Designation	01/01-01/10,04/08-05/13,10/01-12/31	0.000	4.500
391D	Roads open to highway legal vehicles only, with Seasonal Designation	Seasonal Designation	01/01-01/10,04/08-05/13,10/01-12/31	0.000	0.591
392	Roads open to highway legal vehicles only, with Seasonal Designation	Seasonal Designation	10/01-01/10	0.000	1.960
393	Roads open to highway legal vehicles only, with Seasonal Designation	Seasonal Designation	10/01-02/11	0.125	2.000
394B	Roads open to highway legal vehicles only, with Seasonal Designation	Seasonal Designation	10/01-01/10	0.000	2.320
395	Roads open to highway legal vehicles only, with Seasonal Designation	Seasonal Designation	10/01-01/10	1.236	5.400
395A	Roads open to highway legal vehicles only, with Seasonal Designation	Seasonal Designation	10/01-01/10	0.000	2.000
395E	Roads open to highway legal vehicles only, with Seasonal Designation	Seasonal Designation	10/01-01/10	0.000	0.250
395N	Roads open to highway legal vehicles only, with Seasonal Designation	Seasonal Designation	10/01-01/10	0.000	0.193

## Seasonal and Special Vehicle Designations













Route Number	Legend	Special Vehicle Designation	Dates Allowed	Beginning Mile Post	Ending Mile Post
396	Roads open to highway legal vehicles only, with Seasonal Designation	Seasonal Designation	10/01-01/10	0.110	3.580
396D	Roads open to highway legal vehicles only, with Seasonal Designation	Seasonal Designation	10/01-01/10	0.000	0.215
399B	Roads open to highway legal vehicles only, with Seasonal Designation	Seasonal Designation	01/01-01/10,04/08-05/13,10/01-12/31	1.630	5.100
401	Roads open to highway legal vehicles only, with Seasonal Designation	Seasonal Designation	01/01-01/31,04/01-05/31,09/01-12/31	0.000	1.940
4052A	Roads open to highway legal vehicles only, with Seasonal Designation	Seasonal Designation	07/01-01/10	0.000	0.050
4061	Roads open to highway legal vehicles only, with Seasonal Designation	Seasonal Designation	09/24-01/10	0.000	0.400
417	Roads open to highway legal vehicles only, with Seasonal Designation	Seasonal Designation	04/01-01/10	0.000	0.050
423	Roads open to highway legal vehicles only, with Seasonal Designation	Seasonal Designation	04/01-01/10	1.190	7.311
423A	Roads open to highway legal vehicles only, with Seasonal Designation	Seasonal Designation	04/01-01/10	0.000	0.500
425	Roads open to highway legal vehicles only, with Seasonal Designation	Seasonal Designation	09/01-01/10	0.000	4.200
425A	Roads open to highway legal vehicles only, with Seasonal Designation	Seasonal Designation	09/01-01/10	0.000	1.500
426	Roads open to highway legal vehicles only, with Seasonal Designation	Seasonal Designation	10/01-01/10	0.000	0.700

## Seasonal and Special Vehicle Designations













Route Number	Legend	Special Vehicle Designation	Dates Allowed	Beginning Mile Post	Ending Mile Post
427	 Roads open to highway legal vehicles only, with Seasonal Designation	Seasonal Designation	09/01-01/10	0.000	2.560
433	 Trails open to ATV's, with Seasonal Designation	Seasonal Designation	01/01-01/31,03/19-12/31	0.000	7.731
433	 Roads open to highway legal vehicles only, with Seasonal Designation	Seasonal Designation	01/01-02/11,04/08-05/13,10/01-12/31	0.490	2.660
440	 Roads open to highway legal vehicles only, with Seasonal Designation	Seasonal Designation	10/01-02/15	0.000	0.520
440A	 Roads open to highway legal vehicles only, with Seasonal Designation	Seasonal Designation	10/01-02/15	0.000	2.000
446	 Roads open to highway legal vehicles only, with Seasonal Designation	Seasonal Designation	10/01-01/10	0.000	2.266
45	 Roads open to highway legal vehicles only, with Seasonal Designation	Seasonal Designation	08/01-01/10	2.970	5.080
4505	 Trails open to motorcycles, with Seasonal Designation	Seasonal Designation	10/01-04/01	0.000	0.280
456	 Roads open to highway legal vehicles only, with Seasonal Designation	Seasonal Designation	10/01-01/10	0.000	2.080
456B	 Roads open to highway legal vehicles only, with Seasonal Designation	Seasonal Designation	10/01-01/10	0.000	0.100
457	 Trails open to ATV's, with Seasonal Designation	Seasonal Designation	01/01-01/31,03/19-12/31	0.000	2.893
459	 Roads open to highway legal vehicles only, with Seasonal Designation	Seasonal Designation	10/01-01/10	0.000	0.300















## Seasonal and Special Vehicle Designations

Route Number	Legend	Special Vehicle Designation	Dates Allowed	Beginning Mile Post	Ending Mile Post
468		Seasonal Designation	01/01-01/10,04/08-05/13,10/01-12/31	0.000	1.095
474		Seasonal Designation	01/01-01/31,03/19-12/31	0.000	0.882
48		Seasonal Designation	04/01-01/10	2.390	4.400
482		Seasonal Designation	08/01-01/10	0.270	1.320
493		Seasonal Designation	09/01-01/10	0.000	2.300
493		Seasonal Designation	01/01-01/31,03/19-12/31	0.000	6.037
49352		Seasonal Designation	01/01-01/10,04/01-05/21,09/01-12/31	0.000	5.600
49352A		Seasonal Designation	01/01-01/10,04/01-05/21,09/01-12/31	0.000	0.300
493A		Seasonal Designation	01/01-01/31,03/19-12/31	0.000	0.288
494		Seasonal Designation	04/01-01/10	0.000	0.920
494		Seasonal Designation	01/01-01/31,03/19-12/31	0.000	0.525
495		Seasonal Designation	01/01-01/31,03/19-12/31	0.000	0.294

## Seasonal and Special Vehicle Designations

Route Number	Legend	Special Vehicle Designation	Dates Allowed	Beginning Mile Post	Ending Mile Post
49510	 Roads open to highway legal vehicles only, with Seasonal Designation	Seasonal Designation	04/01-01/10	0.000	0.340
49681	 Disabled Hunter Access, with Seasonal Designation	Seasonal Designation	01/01-01/10,04/01-05/21,09/01-12/31	0.000	2.700
497	 Trails open to ATV's, with Seasonal Designation	Seasonal Designation	01/01-01/31,03/19-12/31	0.000	0.188
49710	 Roads open to highway legal vehicles only, with Seasonal Designation	Seasonal Designation	01/01-01/10,04/01-05/21,09/24-12/31	0.000	1.050
498	 Trails open to ATV's, with Seasonal Designation	Seasonal Designation	01/01-01/31,03/19-12/31	0.000	0.784
499	 Trails open to ATV's, with Seasonal Designation	Seasonal Designation	01/01-01/31,03/19-12/31	0.000	1.633
501	 Roads open to highway legal vehicles only, with Seasonal Designation	Seasonal Designation	01/01-02/11,04/08-05/13,10/01-12/31	0.000	1.000
501	 Trails open to ATV's, with Seasonal Designation	Seasonal Designation	01/01-03/15,06/16-09/30,12/08-12/31	0.000	2.364
501A	 Trails open to ATV's, with Seasonal Designation	Seasonal Designation	01/01-03/15,06/16-09/30,12/08-12/31	0.000	1.006
501B	 Trails open to ATV's, with Seasonal Designation	Seasonal Designation	01/01-03/15,06/16-09/30,12/08-12/31	0.000	0.766
501C	 Trails open to ATV's, with Seasonal Designation	Seasonal Designation	01/01-03/15,06/16-09/30,12/08-12/31	0.000	1.333
501D	 Trails open to ATV's, with Seasonal Designation	Seasonal Designation	01/01-03/15,06/16-09/30,12/08-12/31	0.000	0.448













## Seasonal and Special Vehicle Designations

Route Number	Legend	Special Vehicle Designation	Dates Allowed	Beginning Mile Post	Ending Mile Post
501E	 Trails open to ATV's, with Seasonal Designation	Seasonal Designation	01/01-03/15,06/16-09/30,12/08-12/31	0.000	0.671
502	 Roads open to highway legal vehicles and ATV's, with Seasonal Designation	Seasonal Designation	04/01-01/10	0.000	4.200
502	 Trails open to ATV's, with Seasonal Designation	Seasonal Designation	01/01-03/15,06/16-09/30,12/08-12/31	0.000	1.802
5028	 Roads open to highway legal vehicles only, with Seasonal Designation	Seasonal Designation	01/01-01/10,04/01-05/21,07/01-12/31	0.000	0.720
502A	 Trails open to ATV's, with Seasonal Designation	Seasonal Designation	01/01-03/15,06/16-09/30,12/08-12/31	0.000	0.772
502B	 Trails open to ATV's, with Seasonal Designation	Seasonal Designation	01/01-03/15,06/16-09/30,12/08-12/31	0.000	1.005
502C	 Trails open to ATV's, with Seasonal Designation	Seasonal Designation	01/01-03/15,06/16-09/30,12/08-12/31	0.000	1.300
502D	 Trails open to ATV's, with Seasonal Designation	Seasonal Designation	01/01-03/15,06/16-09/30,12/08-12/31	0.000	0.717
502E	 Trails open to ATV's, with Seasonal Designation	Seasonal Designation	01/01-03/15,06/16-09/30,12/08-12/31	0.000	1.772
502F	 Trails open to ATV's, with Seasonal Designation	Seasonal Designation	01/01-03/15,06/16-09/30,12/08-12/31	0.000	1.826
5036	 Roads open to highway legal vehicles only, with Seasonal Designation	Seasonal Designation	04/01-01/10	0.350	2.820
506	 Roads open to highway legal vehicles only, with Seasonal Designation	Seasonal Designation	09/01-01/10	0.000	0.560













## Seasonal and Special Vehicle Designations

Route Number	Legend	Special Vehicle Designation	Dates Allowed	Beginning Mile Post	Ending Mile Post
507	 Roads open to highway legal vehicles only, with Seasonal Designation	Seasonal Designation	04/01-01/10	0.000	1.000
50871	 Roads open to highway legal vehicles and ATV's, with Seasonal Designation	Seasonal Designation	01/01-01/10,04/01-05/15,09/01-12/31	0.000	1.900
50873	 Roads open to highway legal vehicles only, with Seasonal Designation	Seasonal Designation	01/01-01/10,04/01-05/15,09/01-12/31	0.000	0.020
515	 Roads open to highway legal vehicles only, with Seasonal Designation	Seasonal Designation	03/15-01/10	0.000	0.331
520	 Roads open to highway legal vehicles only, with Seasonal Designation	Seasonal Designation	04/01-01/10	0.000	5.470
523	 Roads open to highway legal vehicles only, with Seasonal Designation	Seasonal Designation	04/01-01/10	0.180	0.500
523A	 Roads open to highway legal vehicles only, with Seasonal Designation	Seasonal Designation	04/01-01/10	0.000	0.400
523B	 Roads open to highway legal vehicles only, with Seasonal Designation	Seasonal Designation	04/01-01/10	0.000	0.100
523C	 Roads open to highway legal vehicles only, with Seasonal Designation	Seasonal Designation	04/01-01/10	0.000	0.150
536	 Roads open to highway legal vehicles only, with Seasonal Designation	Seasonal Designation	01/01-01/10,04/08-05/13,09/01-12/31	0.000	4.100
536B	 Roads open to highway legal vehicles only, with Seasonal Designation	Seasonal Designation	09/01-01/10	0.000	0.500
536E	 Roads open to highway legal vehicles only, with Seasonal Designation	Seasonal Designation	09/01-01/10	0.000	0.400

## Seasonal and Special Vehicle Designations

Route Number	Legend	Special Vehicle Designation	Dates Allowed	Beginning Mile Post	Ending Mile Post
539	 Roads open to highway legal vehicles only, with Seasonal Designation	Seasonal Designation	09/01-01/10	0.000	2.500
553	 Trails open to ATV's, with Seasonal Designation	Seasonal Designation	01/01-01/31,03/19-12/31	0.000	4.708
553A	 Trails open to ATV's, with Seasonal Designation	Seasonal Designation	01/01-01/31,03/19-12/31	0.000	1.661
553B	 Trails open to ATV's, with Seasonal Designation	Seasonal Designation	01/01-01/31,03/19-12/31	0.000	0.216
553C	 Trails open to ATV's, with Seasonal Designation	Seasonal Designation	03/19-12/31	0.000	1.378
553D	 Trails open to ATV's, with Seasonal Designation	Seasonal Designation	01/01-01/31,03/19-12/31	0.000	0.609
553E	 Trails open to ATV's, with Seasonal Designation	Seasonal Designation	01/01-01/31,03/19-12/31	0.000	1.249
553F	 Trails open to ATV's, with Seasonal Designation	Seasonal Designation	01/01-01/31,03/19-12/31	0.000	0.419
553G	 Trails open to ATV's, with Seasonal Designation	Seasonal Designation	01/01-01/31,03/19-12/31	0.000	0.227
553H	 Trails open to ATV's, with Seasonal Designation	Seasonal Designation	01/01-01/31,03/19-12/31	0.000	1.638
553J	 Trails open to ATV's, with Seasonal Designation	Seasonal Designation	01/01-01/31,03/19-12/31	0.000	0.099
553K	 Trails open to ATV's, with Seasonal Designation	Seasonal Designation	01/01-01/31,03/19-12/31	0.000	0.092

## Seasonal and Special Vehicle Designations

Route Number	Legend	Special Vehicle Designation	Dates Allowed	Beginning Mile Post	Ending Mile Post
553L	 Trails open to ATV's, with Seasonal Designation	Seasonal Designation	01/01-01/31,03/19-12/31	0.000	0.080
553M	 Trails open to ATV's, with Seasonal Designation	Seasonal Designation	01/01-01/31,03/19-12/31	0.000	0.068
553N	 Trails open to ATV's, with Seasonal Designation	Seasonal Designation	01/01-01/31,03/19-12/31	0.000	0.075
553P	 Trails open to ATV's, with Seasonal Designation	Seasonal Designation	01/01-01/31,03/19-12/31	0.000	0.037
582	 Roads open to highway legal vehicles only, with Seasonal Designation	Seasonal Designation	10/01-01/10	0.000	1.530
593	 Roads open to highway legal vehicles only, with Seasonal Designation	Seasonal Designation	04/01-01/10	0.000	1.260
597	 Roads open to highway legal vehicles only, with Seasonal Designation	Seasonal Designation	09/01-01/10	0.000	3.000
599	 Roads open to highway legal vehicles only, with Seasonal Designation	Seasonal Designation	10/01-01/10	0.350	2.400
600	 Roads open to highway legal vehicles only, with Seasonal Designation	Seasonal Designation	01/01-01/10,04/01-05/15,10/01-12/31	0.680	3.000
6006	 Roads open to highway legal vehicles only, with Seasonal Designation	Seasonal Designation	01/01-01/31,04/01-05/31,09/01-12/31	0.000	0.468
6021	 Roads open to highway legal vehicles only, with Seasonal Designation	Seasonal Designation	01/01-01/31,04/01-05/31,09/01-12/31	0.000	1.430
603	 Roads open to highway legal vehicles only, with Seasonal Designation	Seasonal Designation	05/01-10/31	0.000	0.830

## Seasonal and Special Vehicle Designations

Route Number	Legend	Special Vehicle Designation	Dates Allowed	Beginning Mile Post	Ending Mile Post
6031	Roads open to highway legal vehicles only, with Seasonal Designation	Seasonal Designation	10/01-01/10	0.000	2.800
603A	Roads open to highway legal vehicles only, with Seasonal Designation	Seasonal Designation	05/01-10/31	0.000	0.300
6055B	Roads open to highway legal vehicles only, with Seasonal Designation	Seasonal Designation	10/01-01/10	0.000	0.064
606	Roads open to highway legal vehicles only, with Seasonal Designation	Seasonal Designation	10/01-01/10	0.000	3.900
61011	Roads open to highway legal vehicles only, with Seasonal Designation	Seasonal Designation	09/24-01/10	0.000	1.000
613	Roads open to highway legal vehicles only, with Seasonal Designation	Seasonal Designation	04/01-01/10	3.580	4.400
61461	Roads open to highway legal vehicles only, with Seasonal Designation	Seasonal Designation	10/01-01/10	0.000	1.300
61471	Roads open to highway legal vehicles only, with Seasonal Designation	Seasonal Designation	10/01-01/10	0.000	1.550
615	Roads open to highway legal vehicles only, with Seasonal Designation	Seasonal Designation	04/01-01/10	2.270	3.280
616	Roads open to highway legal vehicles only, with Seasonal Designation	Seasonal Designation	03/24-01/10	0.000	4.800
616B	Roads open to highway legal vehicles only, with Seasonal Designation	Seasonal Designation	03/24-01/10	0.000	0.115
62	Roads open to highway legal vehicles only, with Seasonal Designation	Seasonal Designation	04/01-01/10	2.670	5.250

## Seasonal and Special Vehicle Designations













Route Number	Legend	Special Vehicle Designation	Dates Allowed	Beginning Mile Post	Ending Mile Post
6202	Roads open to highway legal vehicles only, with Seasonal Designation	Seasonal Designation	09/24-01/10	0.000	7.000
621	Roads open to highway legal vehicles only, with Seasonal Designation	Seasonal Designation	03/24-01/10	0.000	5.095
6261	Roads open to highway legal vehicles only, with Seasonal Designation	Seasonal Designation	09/24-01/10	0.000	2.090
6282	Roads open to highway legal vehicles only, with Seasonal Designation	Seasonal Designation	05/25-09/04	0.630	0.830
634.2	Roads open to highway legal vehicles only, with Seasonal Designation	Seasonal Designation	08/01-01/10	0.170	4.258
634.3	Roads open to highway legal vehicles only, with Seasonal Designation	Seasonal Designation	08/01-01/10	0.000	3.342
6361B	Roads open to highway legal vehicles only, with Seasonal Designation	Seasonal Designation	10/01-01/10	0.000	1.500
6361C	Roads open to highway legal vehicles only, with Seasonal Designation	Seasonal Designation	10/01-01/10	0.000	0.400
64	Roads open to highway legal vehicles only, with Seasonal Designation	Seasonal Designation	10/01-01/10	5.270	5.800
641	Roads open to highway legal vehicles only, with Seasonal Designation	Seasonal Designation	03/24-01/10	0.000	9.605
644	Roads open to highway legal vehicles only, with Seasonal Designation	Seasonal Designation	01/01-01/10,04/01-05/21,09/24-12/31	0.840	9.622
645	Roads open to highway legal vehicles only, with Seasonal Designation	Seasonal Designation	10/01-01/10	0.000	1.095















## Seasonal and Special Vehicle Designations

Route Number	Legend	Special Vehicle Designation	Dates Allowed	Beginning Mile Post	Ending Mile Post
645A	Roads open to highway legal vehicles only, with Seasonal Designation	Seasonal Designation	10/01-01/10	0.000	0.243
645B	Roads open to highway legal vehicles only, with Seasonal Designation	Seasonal Designation	10/01-01/10	0.000	0.320
6531	Roads open to highway legal vehicles only, with Seasonal Designation	Seasonal Designation	10/01-01/10	0.000	0.750
6551	Roads open to highway legal vehicles only, with Seasonal Designation	Seasonal Designation	10/01-01/10	0.100	0.410
65A	Roads open to highway legal vehicles only, with Seasonal Designation	Seasonal Designation	08/01-01/10	0.160	3.300
66	Roads open to highway legal vehicles only, with Seasonal Designation	Seasonal Designation	03/15-01/10	0.010	2.320
6661	Roads open to highway legal vehicles only, with Seasonal Designation	Seasonal Designation	10/01-01/10	0.000	3.023
667	Roads open to highway legal vehicles only, with Seasonal Designation	Seasonal Designation	07/01-01/10	0.000	2.700
69	Roads open to highway legal vehicles only, with Seasonal Designation	Seasonal Designation	01/01-01/10,04/01-05/15,10/01-12/31	0.440	3.667
700	Roads open to highway legal vehicles only, with Seasonal Designation	Seasonal Designation	03/24-01/10	0.000	4.870
701	Roads open to highway legal vehicles only, with Seasonal Designation	Seasonal Designation	03/24-01/10	0.000	1.005
701A	Roads open to highway legal vehicles only, with Seasonal Designation	Seasonal Designation	03/24-01/10	0.000	0.030

## Seasonal and Special Vehicle Designations

Route Number	Legend	Special Vehicle Designation	Dates Allowed	Beginning Mile Post	Ending Mile Post
704	 Roads open to highway legal vehicles only, with Seasonal Designation	Seasonal Designation	03/24-01/10	0.000	5.670
737E	 Roads open to highway legal vehicles only, with Seasonal Designation	Seasonal Designation	01/01-01/10,04/01-05/21,09/24-12/31	0.000	0.330
737F	 Roads open to highway legal vehicles only, with Seasonal Designation	Seasonal Designation	01/01-01/10,04/01-05/21,09/24-12/31	0.000	0.230
776	 Roads open to highway legal vehicles only, with Seasonal Designation	Seasonal Designation	07/01-01/10	0.000	5.170
780	 Roads open to highway legal vehicles only, with Seasonal Designation	Seasonal Designation	08/01-01/10	0.000	1.250
780A	 Roads open to highway legal vehicles only, with Seasonal Designation	Seasonal Designation	08/01-01/10	0.000	0.600
780B	 Roads open to highway legal vehicles only, with Seasonal Designation	Seasonal Designation	08/01-01/10	0.000	0.120
781	 Roads open to highway legal vehicles only, with Seasonal Designation	Seasonal Designation	09/24-01/10	0.000	0.670
800	 Trails open to ATV's, with Seasonal Designation	Seasonal Designation	04/01-11/30	0.000	10.274
801	 Trails open to ATV's, with Seasonal Designation	Seasonal Designation	04/01-11/30	0.000	0.561
802	 Trails open to ATV's, with Seasonal Designation	Seasonal Designation	04/01-11/30	0.000	0.577
803	 Trails open to ATV's, with Seasonal Designation	Seasonal Designation	04/01-11/30	0.000	1.804













## Seasonal and Special Vehicle Designations

Route Number	Legend	Special Vehicle Designation	Dates Allowed	Beginning Mile Post	Ending Mile Post
804	 Trails open to ATV's, with Seasonal Designation	Seasonal Designation	04/01-11/30	0.000	2.609
805	 Roads open to highway legal vehicles only, with Seasonal Designation	Seasonal Designation	03/24-01/10	0.000	0.440
805	 Trails open to ATV's, with Seasonal Designation	Seasonal Designation	04/01-11/30	0.000	1.031
806	 Trails open to ATV's, with Seasonal Designation	Seasonal Designation	04/01-11/30	0.000	0.873
81	 Roads open to highway legal vehicles only, with Seasonal Designation	Seasonal Designation	01/01-02/11,04/08-05/13,10/01-12/31	0.110	2.230
816	 Roads open to highway legal vehicles only, with Seasonal Designation	Seasonal Designation	08/01-01/10	0.000	0.060
817	 Roads open to highway legal vehicles only, with Seasonal Designation	Seasonal Designation	10/01-01/10	0.000	0.160
828	 Roads open to highway legal vehicles only, with Seasonal Designation	Seasonal Designation	04/01-01/10	0.000	2.562
832	 Roads open to highway legal vehicles only, with Seasonal Designation	Seasonal Designation	01/01-01/10,04/01-05/21,09/01-12/31	0.000	2.000
835	 Roads open to highway legal vehicles only, with Seasonal Designation	Seasonal Designation	04/01-01/10	0.000	0.800
837	 Roads open to highway legal vehicles only, with Seasonal Designation	Seasonal Designation	04/01-01/10	0.740	4.050
837A	 Roads open to highway legal vehicles only, with Seasonal Designation	Seasonal Designation	04/01-01/10	0.000	0.500

## Seasonal and Special Vehicle Designations

Route Number	Legend	Special Vehicle Designation	Dates Allowed	Beginning Mile Post	Ending Mile Post
837B	Roads open to highway legal vehicles only, with Seasonal Designation	Seasonal Designation	04/01-01/10	0.000	0.400
837C	Roads open to highway legal vehicles only, with Seasonal Designation	Seasonal Designation	04/01-01/10	0.000	0.400
837C1	Roads open to highway legal vehicles only, with Seasonal Designation	Seasonal Designation	04/01-01/10	0.000	0.110
837D	Roads open to highway legal vehicles only, with Seasonal Designation	Seasonal Designation	04/01-01/10	0.000	0.360
837D1	Roads open to highway legal vehicles only, with Seasonal Designation	Seasonal Designation	04/01-01/10	0.000	0.200
837D1A	Roads open to highway legal vehicles only, with Seasonal Designation	Seasonal Designation	04/01-01/10	0.000	0.200
84A	Roads open to highway legal vehicles only, with Seasonal Designation	Seasonal Designation	04/01-01/10	0.000	0.562
85-2	Roads open to highway legal vehicles only, with Seasonal Designation	Seasonal Designation	10/01-01/10	3.040	9.602
859	Roads open to highway legal vehicles only, with Seasonal Designation	Seasonal Designation	04/01-01/10	0.000	0.278
863	Roads open to highway legal vehicles only, with Seasonal Designation	Seasonal Designation	04/01-01/10	0.000	0.210
865	Roads open to highway legal vehicles only, with Seasonal Designation	Seasonal Designation	04/01-01/10	0.000	0.930
878	Roads open to highway legal vehicles only, with Seasonal Designation	Seasonal Designation	09/24-01/10	1.490	2.400

## Seasonal and Special Vehicle Designations

Route Number	Legend	Special Vehicle Designation	Dates Allowed	Beginning Mile Post	Ending Mile Post
88	 Roads open to highway legal vehicles only, with Seasonal Designation	Seasonal Designation	10/01-01/10	0.310	3.200
88A	 Roads open to highway legal vehicles only, with Seasonal Designation	Seasonal Designation	10/01-01/10	0.000	1.100
91	 Roads open to highway legal vehicles only, with Seasonal Designation	Seasonal Designation	04/01-01/10	0.960	2.740
91A	 Roads open to highway legal vehicles only, with Seasonal Designation	Seasonal Designation	04/01-01/10	0.000	0.190
91C	 Roads open to highway legal vehicles only, with Seasonal Designation	Seasonal Designation	04/01-01/10	0.000	0.600
91E	 Roads open to highway legal vehicles only, with Seasonal Designation	Seasonal Designation	04/01-01/10	0.000	0.160
91F	 Roads open to highway legal vehicles only, with Seasonal Designation	Seasonal Designation	04/01-01/10	0.000	0.160
91H	 Roads open to highway legal vehicles only, with Seasonal Designation	Seasonal Designation	04/01-01/10	0.000	0.180
92	 Roads open to highway legal vehicles only, with Seasonal Designation	Seasonal Designation	10/01-01/10	0.000	7.050
92C	 Roads open to highway legal vehicles only, with Seasonal Designation	Seasonal Designation	10/01-01/10	0.000	0.100
93	 Roads open to highway legal vehicles only, with Seasonal Designation	Seasonal Designation	01/01-01/10,04/01-05/19,07/01-12/31	0.200	5.080
93E	 Roads open to highway legal vehicles only, with Seasonal Designation	Seasonal Designation	01/01-01/10,04/01-05/19,09/01-12/31	0.000	0.410




## Seasonal and Special Vehicle Designations

Route Number	Legend	Special Vehicle Designation	Dates Allowed	Beginning Mile Post	Ending Mile Post
93G	Roads open to highway legal vehicles only, with Seasonal Designation	Seasonal Designation	01/01-01/10,04/01-05/19,09/01-12/31	0.000	0.100
942	Roads open to highway legal vehicles only, with Seasonal Designation	Seasonal Designation	10/01-01/10	0.000	1.300
95A	Roads open to highway legal vehicles only, with Seasonal Designation	Seasonal Designation	04/01-01/10	0.000	3.500
977	Roads open to highway legal vehicles only, with Seasonal Designation	Seasonal Designation	04/01-01/10	0.000	0.350
977A	Roads open to highway legal vehicles only, with Seasonal Designation	Seasonal Designation	04/01-01/10	0.000	0.320
977B	Roads open to highway legal vehicles only, with Seasonal Designation	Seasonal Designation	04/01-01/10	0.000	0.420
977C	Roads open to highway legal vehicles only, with Seasonal Designation	Seasonal Designation	04/01-01/10	0.000	0.470
994	Roads open to highway legal vehicles only, with Seasonal Designation	Seasonal Designation	03/24-01/10	0.000	0.349
994A	Roads open to highway legal vehicles only, with Seasonal Designation	Seasonal Designation	03/24-01/10	0.000	0.155
994B	Roads open to highway legal vehicles only, with Seasonal Designation	Seasonal Designation	03/24-01/10	0.000	0.170
WV1614	Roads open to highway legal vehicles only, with Seasonal Designation	Seasonal Designation	10/01-01/10	0.000	1.380
WV1680	Roads open to highway legal vehicles only, with Seasonal Designation	Seasonal Designation	10/01-01/10	0.830	1.370

## Seasonal and Special Vehicle Designations

Route Number	Legend	Special Vehicle Designation	Dates Allowed	Beginning Mile Post	Ending Mile Post
WV1683	Roads open to highway legal vehicles only, with Seasonal Designation	Seasonal Designation	10/01-01/10	0.000	0.050
WV1687	Roads open to highway legal vehicles only, with Seasonal Designation	Seasonal Designation	10/01-01/10	0.000	1.470
WV1713	Roads open to highway legal vehicles only, with Seasonal Designation	Seasonal Designation	10/01-01/10	0.000	0.180
WV344	Roads open to highway legal vehicles only, with Seasonal Designation	Seasonal Designation	10/01-01/10	0.220	11.568
WV347	Roads open to highway legal vehicles only, with Seasonal Designation	Seasonal Designation	01/01-01/10,03/15-05/14,07/01-12/31	0.000	2.652
WV347A	Roads open to highway legal vehicles only, with Seasonal Designation	Seasonal Designation	01/01-01/10,03/15-05/14,07/01-12/31	0.000	0.311
WV379	Roads open to highway legal vehicles only, with Seasonal Designation	Seasonal Designation	10/01-01/10	0.000	0.600
WV500	Roads open to highway legal vehicles only, with Seasonal Designation	Seasonal Designation	10/01-01/10	0.730	2.062
WV500A	Roads open to highway legal vehicles only, with Seasonal Designation	Seasonal Designation	10/01-01/10	0.000	0.852
WV500B	Roads open to highway legal vehicles only, with Seasonal Designation	Seasonal Designation	10/01-01/10	0.000	0.138
WV500C	Roads open to highway legal vehicles only, with Seasonal Designation	Seasonal Designation	10/01-01/10	0.000	0.150
WV500D	Roads open to highway legal vehicles only, with Seasonal Designation	Seasonal Designation	10/01-01/10	0.000	0.054

## Seasonal and Special Vehicle Designations

Route Number	Legend	Special Vehicle Designation	Dates Allowed	Beginning Mile Post	Ending Mile Post
WV502	 Roads open to highway legal vehicles only, with Seasonal Designation	Seasonal Designation	01/01-01/10,03/15-05/14,07/01-12/31	0.000	3.690
WV532	 Roads open to highway legal vehicles only, with Seasonal Designation	Seasonal Designation	10/01-01/10	0.000	1.310
WV68	 Roads open to highway legal vehicles only, with Seasonal Designation	Seasonal Designation	10/01-01/10	0.200	2.540