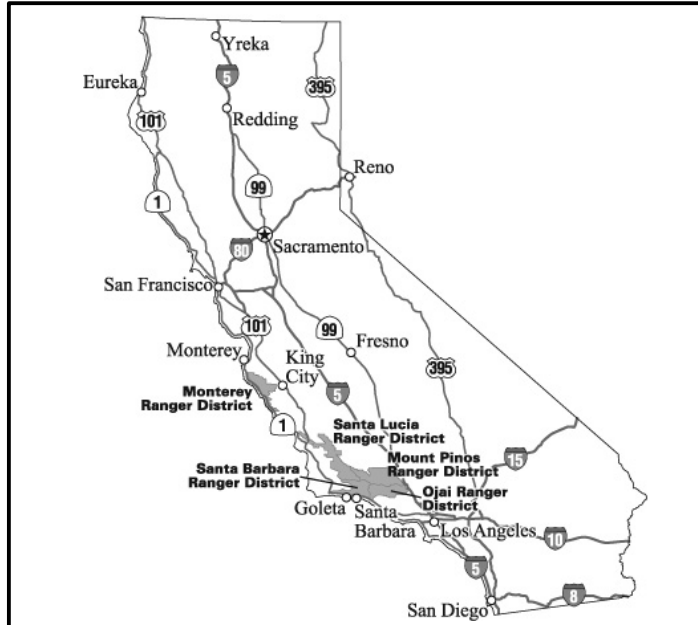




Ranger District
Monterey
National Forest
Los Padres

Motor Vehicle Use Map

VICINITY MAP



INFORMATION SOURCES

- Los Padres National Forest**
6755 Hollister Ave. Suite 150
Goleta, Ca. 93117
(805) 968-6640
TTY: (805) 968-6790
- Monterey Ranger District**
406 So. Mildred Ave.
King City, Ca. 93930
(831) 385-5434
TTY: (831) 385-1189
- Santa Lucia Ranger District**
1616 N. Carloti Dr.
Santa Maria, Ca. 93454
(805) 925-9538
TTY: (805) 925-7388
- Santa Barbara Ranger District**
3505 Paradise Rd.
Santa Barbara, Ca. 93105
(805) 967-3481
TTY: (805) 967-7337
- Ojai Ranger District**
1190 E. Ojai Ave. Ojai, Ca. 93023
(805) 646-4348
TTY: (805) 646-3866
- Mount Pinos Ranger District**
34580 Lockwood Valley Rd.
Frazier Park Ca. 93225
(661) 245-3731
TTY: (661) 245-0521

PURPOSE AND CONTENTS OF THIS MAP

This map dated 07/20/2007 shows the National Forest System roads, National Forest System trails, and the areas on National Forest System lands in Los Padres National Forest that are designated for motor vehicle use pursuant to 36 CFR 212.51. The map also contains a list of those designated roads, trails and areas that will show the types of vehicles that are allowed on each route and in each area and any seasonal restrictions that apply on those routes and in those areas.

Designation of a road, trail, or area for motor vehicle use by a particular class of vehicle under 36 CFR 212.51 should not be interpreted as encouraging or inviting use, or to imply that the road, trail, or area is passable, actively maintained, or safe for travel. Motor vehicle designations include parking along designated routes and at facilities associated with designated routes when it is safe to do so and when not causing damage to National Forest System resources. Seasonal weather conditions and natural events may render designated roads and trails impassable for extended periods. Designated areas may contain dangerous or impassable terrain. Many designated roads and trails may be passable only by high-clearance vehicles or four-wheel drive vehicles. Maintenance of designated roads and trails will depend on available resources, and many may receive little maintenance.

This motor vehicle use map identifies those roads, trails, and areas designated for the motor vehicle use under 36 CFR 212.51 for the purpose of enforcing the prohibition at 36 CFR 261.13. This is a limited purpose. The other public roads are shown for information and navigation purposes only and are not subject to designation under the Forest Service travel management regulation.

These designations apply only to National Forest System roads, National Forest System trails, and areas on National Forest System lands.

PROHIBITIONS

It is prohibited to possess or operate a motor vehicle on National Forest System lands on the Los Padres National Forest other than in accordance with these designations (36 CFR 261.13).

Violations of 36 CFR 261.13 are subject to a fine of up to \$5,000 or imprisonment for up to 6 months or both (18 U.S.C. 3571(e)). This prohibition applies regardless of the presence or absence of signs.

This map does not display non motorized uses, over-snow uses, or other facilities and attractions on the Los Padres National Forest. Obtain a forest visitor map for more complete information.

Designated roads, trails, and areas may also be subject to temporary, emergency closures, and visitors must comply with signs notifying them of such restrictions. A national forest may issue an order to close a road, trail, or area on a temporary basis to protect the life, health or safety of forest visitors or the natural or cultural resources in these areas. Such a temporary and/or emergency closures are consistent with the Travel Management Rule (36 CFR 212.52 (b); 36 CFR 261 subpart B).

The designation "road or trail open to all motor vehicles" does not supercede vehicle size or weight limits imposed through State traffic law.

OPERATOR RESPONSIBILITIES

Operating a motor vehicle on National Forest System roads, National Forest System trails, and in areas on National Forest System lands carries a greater responsibility than operating that vehicle in a city or other developed setting. Not only must the motor vehicle operators know and follow all applicable traffic laws, but they need to show concern for the environment as well as other forest users. The misuse of motor vehicles can lead to the temporary or permanent closure of any designated road, trail, or area. Operators of motor vehicles are subject to State traffic law, including State requirements for licensing, registration, and operation of the vehicle in question.

Motor vehicle use, especially off-highway vehicle use, involves inherent risks that may cause property damage, serious injury, and possibly death to participants. Riders should drive cautiously and anticipate rough surfaces and features, such as snow, mud, vegetation, and water crossings common to remote driving conditions. Participants voluntarily assume full responsibility for these damages, risks, and dangers. Motor vehicle operators should take care at all times to protect themselves and those under their responsibility.

Much of the Los Padres National Forest is remote, and medical assistance may not be readily available. Cellular telephones do not work in many areas of the Los Padres National Forest. Operators should take adequate food, water, first aid supplies, and other equipment appropriate for the conditions and expected weather.

ALWAYS REMEMBER TO RESPECT PRIVATE LAND! PROTECT YOUR PRIVILEGE. STAY ON DESIGNATED ROADS, TRAILS, AND IN DESIGNATED AREAS.

You should read and understand this map in its entirety. If you have questions please contact the Los Padres National Forest for clarification.

Road, trail, and area users must comply with this map, as well as all Federal, State, and local laws and regulations. Compliance with these rules is the responsibility of the user.



- Travel & recreate with minimum impact.
- Respect the environment and the rights of others.
- Educate yourself, plan and prepare before you go.
- Allow for future use of the outdoors, by leaving it better than you found it.
- Discover the rewards of responsible recreation.
- For more information on Tread Lightly!, go to www.treadlightly.org or call 1-800-966-9900.

EXPLANATION OF LEGEND ITEMS

Roads Open to Highway Legal Vehicle Only:

These roads are open only to motor vehicles licensed under State law for general operation on all public roads within the State.

Roads Open to All Vehicles:

These roads are open to all motor vehicles, including smaller off highway vehicles that may not be licensed for highway use (but not to oversize or overweight vehicles under State traffic law).

Trails Open to Vehicles 50" or Less in Width:

These trails are open only to motor vehicles less than 50 inches in width at the widest point on the vehicle.

Trails Open to Motorcycles Only:

These trails are open only to motorcycles. Sidecars are not permitted.

Special Vehicle Designation:

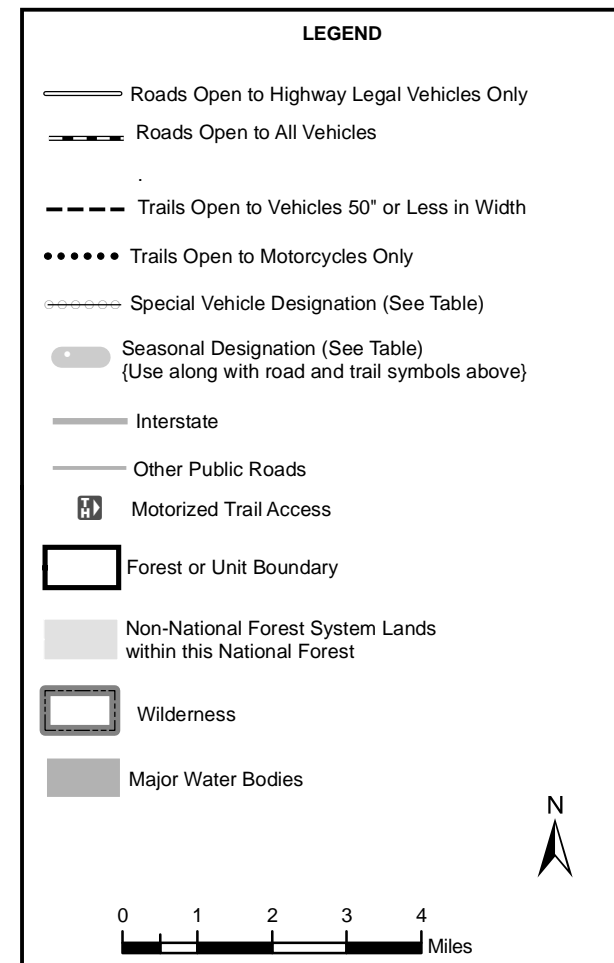
This symbol indicates that the road or trail is open to classes of vehicles other than those listed above. Refer to the Seasonal and Special Designation Table for further instructions.

Seasonal Designation:

This symbol, used in conjunction with one of the other road or trail symbols, indicates that the road or trail is open only during certain portions of the year. Refer to the Seasonal and Special Designation Table for further instructions.

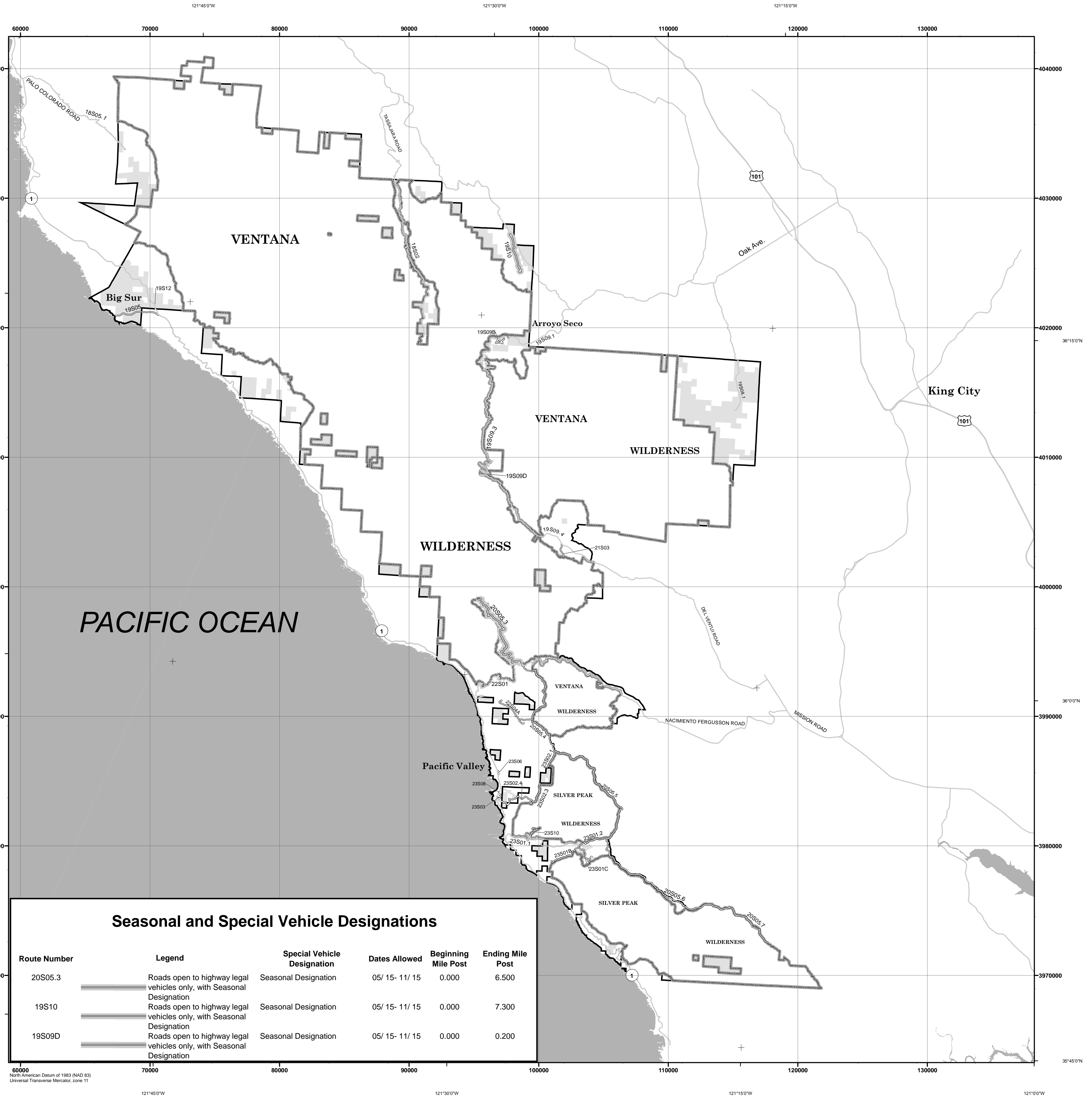
Motorized Trail Access:

This symbol indicates a trail head for access to a motorized route. Not all motorized routes have trail heads and those that do may range from primitive to developed.



The U.S. Department of Agriculture (USDA) prohibits discrimination in all its programs and activities on the basis of race, color, national origin, age, disability, and where applicable, sex, marital status, familial status, parental status, religion, sexual orientation, genetic information, political beliefs, reprisal, or because all or part of an individual's income is derived from any public assistance program. (Not all prohibited bases apply to all programs.) Persons with disabilities who require alternative means for communication of program information (Braille, large print, audiotape, etc.) should contact USDA's TARGET Center at (202) 720-2600 (voice and TDD). To file a complaint of discrimination, write to USDA, Director, Office of Civil Rights, 1400 Independence Avenue, S.W., Washington, D.C. 20250-9410, or call (800) 795-3272 (voice) or (202) 720-6382 (TDD). USDA is an equal opportunity provider and employer.

Forest roads and trails are periodically closed to prevent the rutting of soft road and trailbeds during wet weather and for wildlife during nesting season. A table of roads and trails that have Seasonal and/or Special Designation is on the map. The forest road system is different from urban streets and highways. Road and trail conditions vary dramatically. Roads and trails are used by a variety of travelers. Off Highway Vehicles, mountain bikes, horseback riders, and recreational vehicles are common on back roads and trails. State and Federal law prohibit operating any vehicle while under the influence of alcohol or drugs. Unlicensed juveniles operating motorcycles and ATV's must be under the supervision of a licensed adult.



Seasonal and Special Vehicle Designations

Route Number	Legend	Special Vehicle Designation	Dates Allowed	Beginning Mile Post	Ending Mile Post
20S05.3	Roads open to highway legal vehicles only, with Seasonal Designation	Seasonal Designation	05/ 15- 11/ 15	0.000	6.500
19S10	Roads open to highway legal vehicles only, with Seasonal Designation	Seasonal Designation	05/ 15- 11/ 15	0.000	7.300
19S09D	Roads open to highway legal vehicles only, with Seasonal Designation	Seasonal Designation	05/ 15- 11/ 15	0.000	0.200