
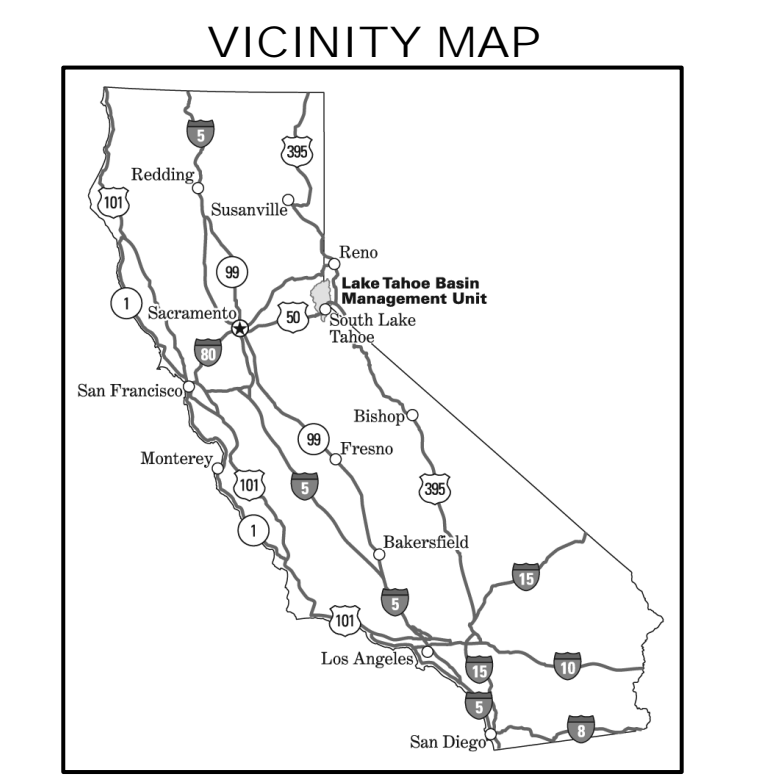


Motor Vehicle Use Map

Lake Tahoe Basin Management Unit



CALIFORNIA/NEVADA 2007
Forest Service
 United States Department of Agriculture



INFORMATION SOURCES

Lake Tahoe Basin Management Unit
 35 College Drive
 South Lake Tahoe, CA 96150
 (530) 543-2600; (530) 543-0956 (TTY)

North Shore LTBMU Office
 3080 North Lake Blvd.
 Tahoe City, CA 96145
 (530) 583-3563

Lake Tahoe Visitor Center
 (530) 543-2674
 Open June through October,
 with limited autumn hours

William Kent Information Center
 (530) 583-3642
 Open Memorial Day through Labor Day,
 limited daily hours



Travel and recreate with minimum impact.

Respect the environment and the rights of others.

Educate yourself, plan, and prepare before you go.

Allow for future use of the outdoors by leaving it better than you found it.

Discover the rewards of responsible recreation.

For more information on Tread Lightly!, go to www.treadlightly.org or call 1-800-966-9900.

The U.S. Department of Agriculture (USDA) prohibits discrimination in all its programs and activities on the basis of race, color, national origin, age, disability, and where applicable, sex, marital status, familial status, parental status, religion, sexual orientation, genetic information, political beliefs, reprisal, or because all or part of an individual's income is derived from any public assistance program. (Not all prohibited bases apply to all programs.) Persons with disabilities who require alternative means for communication of program information (Braille, large print, audiotape, etc.) should contact USDA's TARGET Center at (202) 720-2600 (voice and TDD). To file a complaint of discrimination, write to USDA, Director, Office of Civil Rights, 1400 Independence Avenue, S.W., Washington, D.C. 20250-9410, or call (800) 795-3272 (voice) or (202) 720-6382 (TDD). USDA is an equal opportunity provider and employer.

LEGEND

- Roads Open to Highway Legal Vehicles Only
- Roads Open to All Vehicles
- Trails Open to Vehicles 50" or Less in Width
- Trails Open to All Vehicles
- Trails Open to Motorcycles Only
- Special Vehicle Designation (See Table)
- Seasonal Designation (See Table) (Use along with road and trail symbols listed above)
- Interstate
- Other Public Roads
- Other Public Trails
- Motorized Trail Access
- Open To Cross Country Travel
- Forest or Unit Boundary
- Non-National Forest System Lands within this National Forest
- Wilderness
- Lakes

0 0.5 1 2 3 4 Miles

PURPOSE AND CONTENTS OF THIS MAP

This map dated 06/12/2007 shows the National Forest System roads, National Forest System trails, and in areas on National Forest System lands in the Lake Tahoe Basin Management Unit that are designated for motor vehicle use pursuant to 36 CFR 212.51. The map also contains a list of those designated roads, trails, and areas that enumerates the types of vehicles that are allowed on each route and in each area and any seasonal restrictions that apply on those routes and in those areas.

Designation of a road, trail, or area for motor vehicle use by a particular class of vehicle under 36 CFR 212.51 should not be interpreted as encouraging or inviting use, or to imply that the road, trail or area is passable, actively maintained, or safe for travel. Motor vehicle designations include parking along designated routes and at facilities associated with designated routes when it is safe to do so and when not causing damage to National Forest System resources. Seasonal weather conditions and natural events may render designated routes and trails impassable for extended periods. Designated areas may contain dangerous or impassable terrain. Many designated roads and trails may be passable only by high-clearance vehicles or four-wheel drive vehicles. Maintenance of designated roads and trails will depend on available resources, and many may receive little maintenance.

This motor vehicle use map identifies those roads, trails, and areas designated for the motor vehicle use under 36 CFR 212.51 for the purpose of enforcing the prohibition at 36 CFR 261.13. This is a limited purpose. The other public roads are shown for information and navigation purposes only and are not subject to designation under the National Forest travel management regulation.

These designations apply only to National Forest System roads, National Forest System trails, and areas on National Forest System lands.

Operating a motor vehicle on National Forest System roads, National Forest System trails, and in areas on National Forest System lands carries a greater responsibility than operating that vehicle in a city or other developed setting. Not only must the motor vehicle operators know and follow all applicable traffic laws, but they need to show concern for the environment as well as other forest users. The misuse of motor vehicles can lead to the temporary or permanent closure of any designated road, trail, or area. Operators of motor vehicles are subject to State traffic law, including State requirements for licensing, registration, and operation of the vehicle in question.

Motor vehicle use, especially off-highway vehicle use, involves inherent risks that may cause property damage, serious injury, and possibly death to participants. Riders should drive cautiously and anticipate rough surfaces and features, such as snow, mud, vegetation, and water crossings common to remote driving conditions. Participants voluntarily assume full responsibility for these damages, risks, and dangers. Motor vehicle operators should take care at all times to protect themselves and those under their responsibility.

Much of the Lake Tahoe Basin Management Unit is remote, and medical assistance may not be readily available. Cellular telephones do not work in many areas of the Lake Tahoe Basin Management Unit. Operators should take adequate food, water, first aid supplies, and other equipment appropriate for the conditions and expected road conditions.

ALWAYS REMEMBER TO RESPECT PRIVATE LAND! PROTECT YOUR PRIVILEGE. STAY ON DESIGNATED ROADS AND TRAILS AND IN DESIGNATED AREAS.

Road and understand this map in its entirety. If you have questions, please contact the Lake Tahoe Basin Management Unit for clarification.

Road, trail, and area users must comply with this map, as well as all Federal, State, and local laws and regulations. Compliance with these rules is the responsibility of the user.

PROHIBITIONS

It is prohibited to possess or operate a motor vehicle on National Forest System lands on the Lake Tahoe Basin Management Unit other than in accordance with these designations (36 CFR 261.13).

Violations of 36 CFR 261.13 are subject to a fine of up to \$5,000 or imprisonment for up to 6 months or both (U.S.C. 3571(a)). This prohibition applies regardless of the presence or absence of signs.

This map does not display nonmotorized uses, over-snow uses, or other facilities and attractions on the Lake Tahoe Basin Management Unit. Obtain a forest visitor map for more complete information.

Designated roads, trails and areas may also be subject to temporary emergency closures, and visitors must comply with signs notifying them of such restrictions. A national forest may issue an order to close a road, trail or area on a temporary basis to protect the life, health, or safety of forest visitors or the natural or cultural resources in these areas. Such a temporary and/or emergency closures are consistent with the Travel Management Rule (36 CFR 212.52(b)), 36 CFR 261 subpart B).

The designation 'road or trail open to all motor vehicles' does not supersede vehicle size or weight limits imposed through State traffic law.

A table of roads and trails that have Seasonal and/or Special Designations is included on this map. The forest road system is different from urban streets and highways. Road and trail conditions can vary dramatically.

The Sand Pit OHV Travel Management Area is the only area on the Lake Tahoe Basin Management Unit that is open to cross-country travel by motorized vehicles. This area is open to all wheeled vehicles 50 inches wide or less from 05/11 to 11/14. Because of its small size (5.5 acres), the area is represented on the map with a point symbol.

EXPLANATION OF LEGEND ITEMS

Roads Open to Highway Legal Vehicles Only:
 These roads are open only to motor vehicles licensed under State law for general operation on all public roads within the State.

Roads Open to All Vehicles:
 These roads are open to all motor vehicles, including smaller off-highway vehicles that may not be licensed for highway use (but not to oversize or overweight vehicles under State traffic law).

Trails Open to Vehicles 50" or Less in Width:
 These trails are open only to motor vehicles less than 50 inches in width at the widest point on the vehicle.

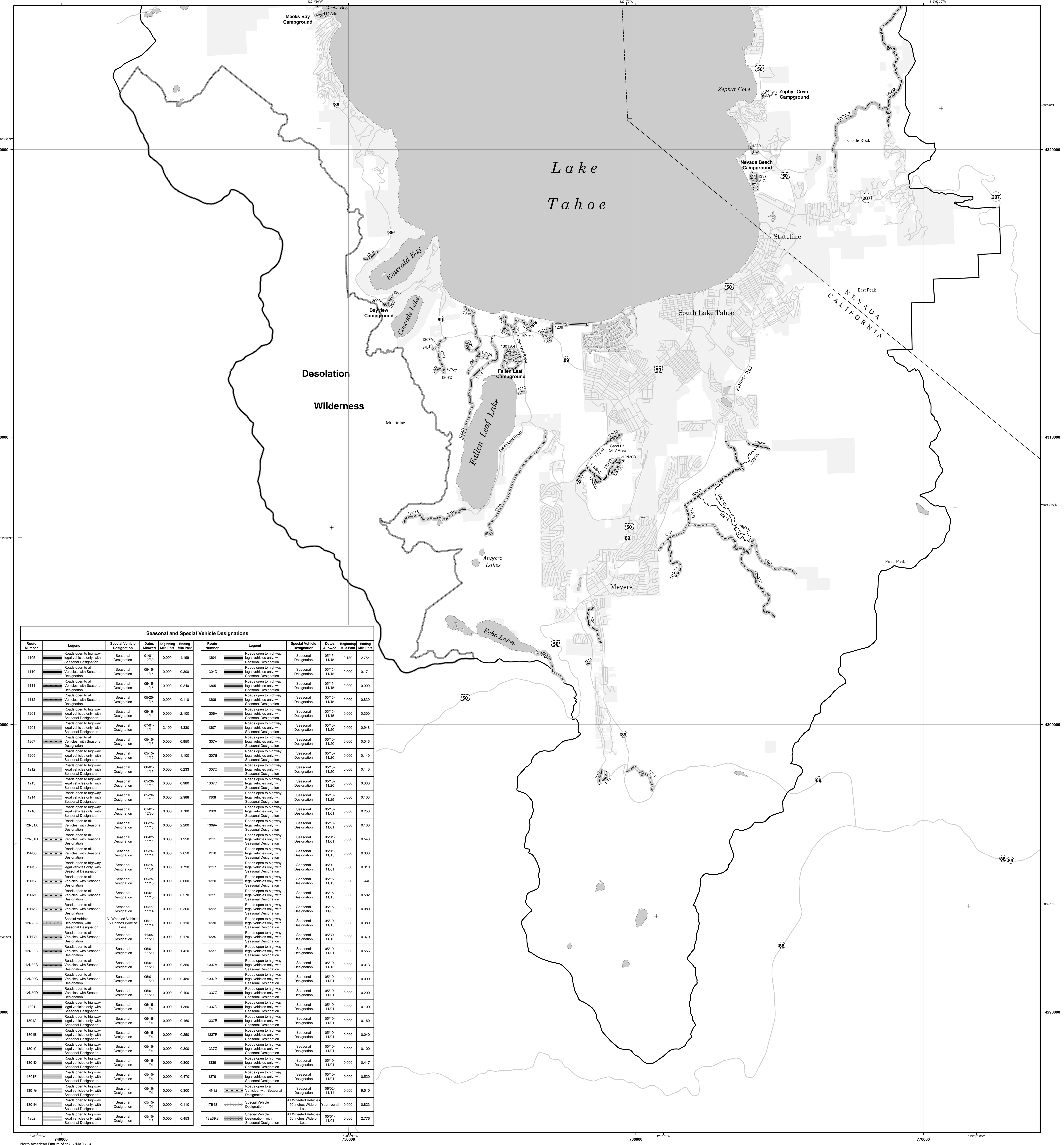
Trails Open to Motorcycles Only:
 These trails are open only to motorcycles. Sidecars are not permitted.

Special Vehicle Designation:
 This symbol indicates that the road or trail is open to classes of vehicles other than those listed above. Refer to the Seasonal and Special Designation Table for further instructions.

Seasonal Designation:
 This symbol, used in conjunction with one of the other road or trail symbols, indicates that the road or trail is open only during certain portions of the year. Refer to the Seasonal and Special Designation Table for further instructions.

Areas Open to Cross Country Travel:
 These are areas on National Forest System land that allow cross-country travel motorized vehicles. Specific vehicle classes and seasonal designations may be indicated in the Seasonal and Special Designation Table.

Motorized Trail Access:
 This symbol indicates a trail head for access to a motorized route. Not all motorized routes have trail heads and those that do may range from primitive to developed.



Seasonal and Special Vehicle Designations											
Route Number	Legend	Special Vehicle Designation	Dates Allowed	Beginning Mile Post	Ending Mile Post	Route Number	Legend	Special Vehicle Designation	Dates Allowed	Beginning Mile Post	Ending Mile Post
1105	Seasonal Designation	Roads open to highway legal vehicles only, with Seasonal Designation	01/01/12/05	0.000	1.199	1304	Seasonal Designation	Roads open to highway legal vehicles only, with Seasonal Designation	05/15/11/15	0.180	2.754
1110	Seasonal Designation	Roads open to all vehicles, with Seasonal Designation	05/15/11/15	0.000	0.300	1305	Seasonal Designation	Roads open to highway legal vehicles only, with Seasonal Designation	05/15/11/15	0.000	0.171
1111	Seasonal Designation	Roads open to all vehicles, with Seasonal Designation	05/15/11/15	0.000	0.240	1306	Seasonal Designation	Roads open to highway legal vehicles only, with Seasonal Designation	05/15/11/15	0.000	0.800
1112	Seasonal Designation	Roads open to all vehicles, with Seasonal Designation	05/25/11/15	0.000	0.110	1307	Seasonal Designation	Roads open to highway legal vehicles only, with Seasonal Designation	05/15/11/15	0.000	0.830
1201	Seasonal Designation	Roads open to highway legal vehicles only, with Seasonal Designation	05/16/11/14	0.000	2.100	1306A	Seasonal Designation	Roads open to highway legal vehicles only, with Seasonal Designation	05/15/11/15	0.000	0.300
1201	Seasonal Designation	Roads open to highway legal vehicles only, with Seasonal Designation	07/01/11/14	2.100	4.330	1307	Seasonal Designation	Roads open to highway legal vehicles only, with Seasonal Designation	05/15/11/20	0.000	0.948
1207	Seasonal Designation	Roads open to all vehicles, with Seasonal Designation	05/15/11/15	0.000	0.950	1307A	Seasonal Designation	Roads open to highway legal vehicles only, with Seasonal Designation	05/10/11/20	0.000	0.046
1209	Seasonal Designation	Roads open to highway legal vehicles only, with Seasonal Designation	05/15/11/15	0.000	1.100	1307B	Seasonal Designation	Roads open to highway legal vehicles only, with Seasonal Designation	05/10/11/20	0.000	0.140
1212	Seasonal Designation	Roads open to highway legal vehicles only, with Seasonal Designation	05/01/11/15	0.000	0.233	1307C	Seasonal Designation	Roads open to highway legal vehicles only, with Seasonal Designation	05/10/11/20	0.000	0.140
1213	Seasonal Designation	Roads open to highway legal vehicles only, with Seasonal Designation	05/26/11/14	0.000	0.680	1307D	Seasonal Designation	Roads open to highway legal vehicles only, with Seasonal Designation	05/10/11/20	0.000	0.380
1214	Seasonal Designation	Roads open to highway legal vehicles only, with Seasonal Designation	05/26/11/14	0.000	2.988	1308	Seasonal Designation	Roads open to highway legal vehicles only, with Seasonal Designation	05/10/11/25	0.000	0.103
1216	Seasonal Designation	Roads open to highway legal vehicles only, with Seasonal Designation	05/01/12/05	0.000	1.780	1309	Seasonal Designation	Roads open to highway legal vehicles only, with Seasonal Designation	05/10/11/01	0.000	0.250
12N01A	Seasonal Designation	Roads open to all vehicles, with Seasonal Designation	05/25/11/15	0.000	2.200	1309A	Seasonal Designation	Roads open to highway legal vehicles only, with Seasonal Designation	05/10/11/01	0.000	0.100
12N01D	Seasonal Designation	Roads open to all vehicles, with Seasonal Designation	05/25/11/14	0.000	1.650	1311	Seasonal Designation	Roads open to highway legal vehicles only, with Seasonal Designation	05/01/11/01	0.000	0.540
12N08	Seasonal Designation	Roads open to all vehicles, with Seasonal Designation	05/26/11/14	0.350	2.650	1316	Seasonal Designation	Roads open to highway legal vehicles only, with Seasonal Designation	05/01/11/15	0.000	0.380
12N16	Seasonal Designation	Roads open to highway legal vehicles only, with Seasonal Designation	05/16/11/01	0.000	1.790	1317	Seasonal Designation	Roads open to highway legal vehicles only, with Seasonal Designation	05/01/11/01	0.000	0.310
12N17	Seasonal Designation	Roads open to all vehicles, with Seasonal Designation	05/25/11/15	0.000	0.600	1320	Seasonal Designation	Roads open to highway legal vehicles only, with Seasonal Designation	05/15/11/15	0.000	0.440
12N21	Seasonal Designation	Roads open to all vehicles, with Seasonal Designation	05/01/11/15	0.000	0.570	1321	Seasonal Designation	Roads open to highway legal vehicles only, with Seasonal Designation	05/01/11/15	0.000	0.582
12N28	Seasonal Designation	Roads open to all vehicles, with Seasonal Designation	05/14/11/01	0.000	0.300	1322	Seasonal Designation	Roads open to highway legal vehicles only, with Seasonal Designation	05/15/11/05	0.000	0.089
12N28A	Special Vehicle Designation	All Wheeled Vehicles 50 Inches Wide or Less	05/11/11/01	0.000	0.110	1330	Seasonal Designation	Roads open to highway legal vehicles only, with Seasonal Designation	05/10/11/15	0.000	0.380
12N30	Seasonal Designation	Roads open to all vehicles, with Seasonal Designation	11/05/11/20	0.000	0.170	1335	Seasonal Designation	Roads open to highway legal vehicles only, with Seasonal Designation	05/30/11/15	0.000	0.370
12N30A	Seasonal Designation	Roads open to all vehicles, with Seasonal Designation	05/01/11/20	0.000	1.420	1337	Seasonal Designation	Roads open to highway legal vehicles only, with Seasonal Designation	05/10/11/01	0.000	0.506
12N30B	Seasonal Designation	Roads open to all vehicles, with Seasonal Designation	05/01/11/20	0.000	0.350	1337A	Seasonal Designation	Roads open to highway legal vehicles only, with Seasonal Designation	05/10/11/15	0.000	0.013
12N30C	Seasonal Designation	Roads open to all vehicles, with Seasonal Designation	05/01/11/20	0.000	0.480	1337B	Seasonal Designation	Roads open to highway legal vehicles only, with Seasonal Designation	05/10/11/01	0.000	0.096
12N30D	Seasonal Designation	Roads open to all vehicles, with Seasonal Designation	05/01/11/20	0.000	0.100	1337C	Seasonal Designation	Roads open to highway legal vehicles only, with Seasonal Designation	05/10/11/01	0.000	0.290
1301A	Seasonal Designation	Roads open to highway legal vehicles only, with Seasonal Designation	05/15/11/01	0.000	1.350	1337D	Seasonal Designation	Roads open to highway legal vehicles only, with Seasonal Designation	05/10/11/01	0.000	0.100
1301B	Seasonal Designation	Roads open to highway legal vehicles only, with Seasonal Designation	05/15/11/01	0.000	0.160	1337E	Seasonal Designation	Roads open to highway legal vehicles only, with Seasonal Designation	05/10/11/01	0.000	0.160
1301C	Seasonal Designation	Roads open to highway legal vehicles only, with Seasonal Designation	05/15/11/01	0.000	0.250	1337F	Seasonal Designation	Roads open to highway legal vehicles only, with Seasonal Designation	05/10/11/01	0.000	0.040
1301D	Seasonal Designation	Roads open to highway legal vehicles only, with Seasonal Designation	05/15/11/01	0.000	0.300	1337G	Seasonal Designation	Roads open to highway legal vehicles only, with Seasonal Designation	05/10/11/01	0.000	0.100
1301E	Seasonal Designation	Roads open to highway legal vehicles only, with Seasonal Designation	05/15/11/01	0.000	0.470	1339	Seasonal Designation	Roads open to highway legal vehicles only, with Seasonal Designation	05/10/11/01	0.000	0.617
1301F	Seasonal Designation	Roads open to highway legal vehicles only, with Seasonal Designation	05/15/11/01	0.000	0.470	1379	Seasonal Designation	Roads open to highway legal vehicles only, with Seasonal Designation	05/10/11/01	0.000	0.520
1301G	Seasonal Designation	Roads open to highway legal vehicles only, with Seasonal Designation	05/15/11/01	0.000	0.300	14N02	Seasonal Designation	Roads open to all vehicles, with Seasonal Designation	05/02/11/01	0.000	9.910
1301H	Seasonal Designation	Roads open to highway legal vehicles only, with Seasonal Designation	05/15/11/01	0.000	0.110	17E48	Special Vehicle Designation	All Wheeled Vehicles 50 Inches Wide or Less	Year-round	0.000	0.823
1302	Seasonal Designation	Roads open to highway legal vehicles only, with Seasonal Designation	05/15/11/15	0.000	0.463	HE530.3	Special Vehicle Designation	All Wheeled Vehicles 50 Inches Wide or Less	05/01/11/01	0.000	2.778