



Motor Vehicle Use Map 2009

**Daniel Boone
National Forest**

**Redbird
Ranger District**

*America's Great Outdoors
Kentucky • January 2009*



United States
Department of Agriculture
Forest Service
Southern Region

Motor Vehicle Use Map 2009



THE PURPOSE AND CONTENTS OF THIS MAP

The designations shown on this map are effective as of the date stamped or printed on the front cover. This map shows the National Forest System roads, National Forest System trails, and the areas on National Forest System lands in the Redbird Ranger District that are designated for motor vehicle use pursuant to 36 CFR 212.51. This map contains a list of those designated roads, trails, and areas that enumerates the types of vehicles allowed on each route and in each area and any seasonal restrictions that apply on those routes and in those areas.

Designation of a road, trail, or area for motor vehicle use by a particular class of vehicle under 36 CFR 212.51 should not be interpreted as encouraging or inviting use, or to imply that the road, trail, or area is passable, actively maintained, or safe for travel. Motor vehicle designations include parking along designated routes and at facilities associated with designated routes when it is safe to do so and when not causing damage to National Forest System resources. Seasonal weather conditions and natural events may render designated roads and trails impassable for extended periods. Designated areas may contain dangerous or impassable terrain. Many designated roads and trails may be passable only by high-clearance vehicles or four-wheel drive vehicles. Maintenance of designated roads and trails will depend on available resources, and many may receive little maintenance.

This motor vehicle use map identifies those roads, trails, and areas designated for motor vehicle use under 36 CFR 212.51 for the purpose of enforcing the prohibition 36 CFR 261.13. This is a limited purpose. The other public roads are shown for information and navigation purposes only and are not subject to designation under the Forest Service travel management regulation.

These designations apply only to National Forest System roads, National Forest System trails, and areas on National Forest System lands.

PROHIBITIONS

It is prohibited to possess or operate a motor vehicle on National Forest System lands on the Redbird Ranger District other than in accordance with these designations (36 CFR 261.13).

Violations of 36 CFR 261.13 are subject to a fine of up to \$5,000 or imprisonment for up to 6 months or both (18 U.S.C. 3571(e)). This prohibition applies regardless of the presence or absence of signs.

This map does not display nonmotorized uses, over-snow uses, or other facilities and attractions on the Redbird Ranger District. Obtain forest visitor information from the local National Forest Office.

Designated roads, trails, and areas may also be subject to temporary, emergency closures, and visitors must comply with signs notifying them of such restrictions. A national forest may issue an order to close a road, trail, or area on a temporary basis to protect the life, health, or safety of forest visitors or the natural or cultural resources in these areas. Such temporary and/or emergency closures are consistent with the Travel Management Rule (36 CFR 212.52 (b); 36 CFR 261 subpart B).

The designation "road or trail open to all motor vehicles" does not supersede vehicle size or weight limits imposed through State traffic law.

OPERATOR RESPONSIBILITIES

Operating a motor vehicle on National Forest System roads, National Forest System trails, and in areas on National Forest System lands carries a greater responsibility than operating that vehicle in a city or other developed setting. Not only must the motor vehicle operators know and follow all applicable traffic laws, but they also need to show concern for the environment as well as other forest users. The misuse of motor vehicles can lead to the temporary or permanent closure of any designated road, trail, or area. Operators of motor vehicles are subject to State traffic law, including State requirements for licensing, registration, and operation of the vehicle in question.

Motor vehicle use, especially off-highway vehicle use, involves inherent risks that may cause property damage, serious injury, and possibly death to participants. Riders should drive cautiously and anticipate rough surfaces and features such as snow, mud, vegetation, and water crossings common to remote driving conditions. Participants voluntarily assume full responsibility for these damages, risks, and dangers. Motor vehicle operators should take care at all times to protect themselves and those under their responsibility.

Much of the Redbird Ranger District is remote, and medical assistance may not be readily available. Cellular telephones do not work in many areas of the Redbird Ranger District. Operators should take adequate food, water, first aid supplies, and other equipment appropriate for the conditions and expected weather.

ALWAYS REMEMBER TO RESPECT PRIVATE LAND! PROTECT YOUR PRIVILEGE. STAY ON DESIGNATED ROADS, TRAILS, AND IN DESIGNATED AREAS.

Read and understand this map in its entirety. If you have questions, please contact the Redbird Ranger District for clarification.

Road, trail, and area users must comply with this map, as well as all Federal, State, and local laws and regulations. Compliance with these rules is the responsibility of the user.



The U.S. Department of Agriculture (USDA) prohibits discrimination in all its programs and activities on the basis of race, color, national origin, age, disability, and where applicable, sex, marital status, familial status, parental status, religion, sexual orientation, genetic information, political beliefs, reprisal, or because all or part of an individual's income is derived from any public assistance program. (Not all prohibited bases apply to all programs.) Persons with disabilities who require alternative means for communication of program information (Braille, large print, audiotape, etc.) should contact USDA's TARGET Center at (202) 720-2600 (voice and TDD). To file a complaint of discrimination, write to USDA, Director, Office of Civil Rights, 1400 Independence Avenue, S.W., Washington, D.C. 20250-9410, or call (800) 795-3272 (voice) or (202) 720-6382 (TDD). USDA is an equal opportunity provider and employer.

EXPLANATION OF LEGEND ITEMS

Roads Open to Highway Legal Vehicles Only:

Roads open only to motor vehicles licensed under State law for general operation on all public roads.

Trails Open to Wheeled Vehicles 50" or Less in Width:

Trails open to wheeled vehicles only.

Trails Open to Motorcycles Only:

These trails are open only to motorcycles. Sidecars are not permitted.

Seasonal Designation:

This symbol, used in conjunction with one of the other road or trail symbols, indicates that the road or trail is open only during certain portions of the year. Refer to Seasonal and Special Designation Table for further instructions.

Other Public Roads:

Interstate
Highways, U.S., State
Other Public Roads

Used to show routes not designated for motorized use by the Forest Service. Part of the reference layers showing connections to towns and cities outside the forest boundary.

Motorized Trail Access:



This symbol indicates a trailhead for access to a motorized route. Not all motorized routes have trailheads and those that do may range from primitive to developed.

INFORMATION SOURCES

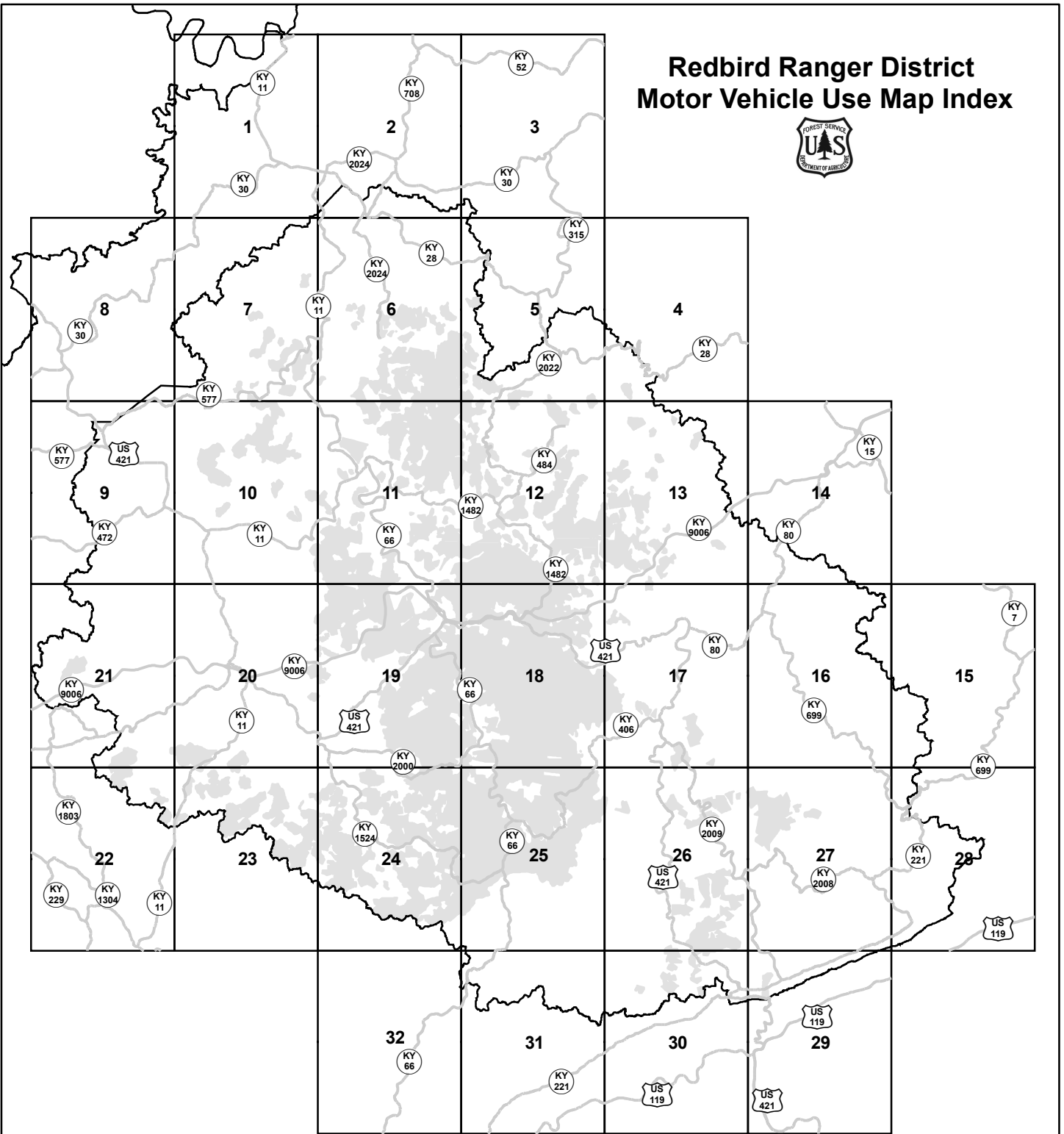
Daniel Boone National Forest 1700 Bypass Road Winchester, KY 40391 (859) 745-3100	Redbird Ranger District 91 Peabody Road Big Creek, KY 40914 (606) 598-2192
--	---

Daniel Boone National Forest Website:
www.fs.fed.us/r8/boone.com

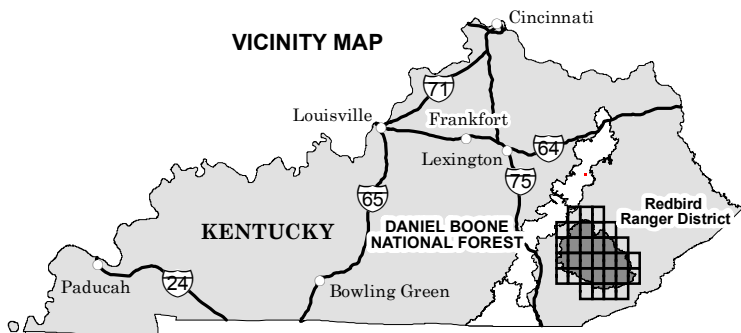
IN CASE OF EMERGENCY, CONTACT:

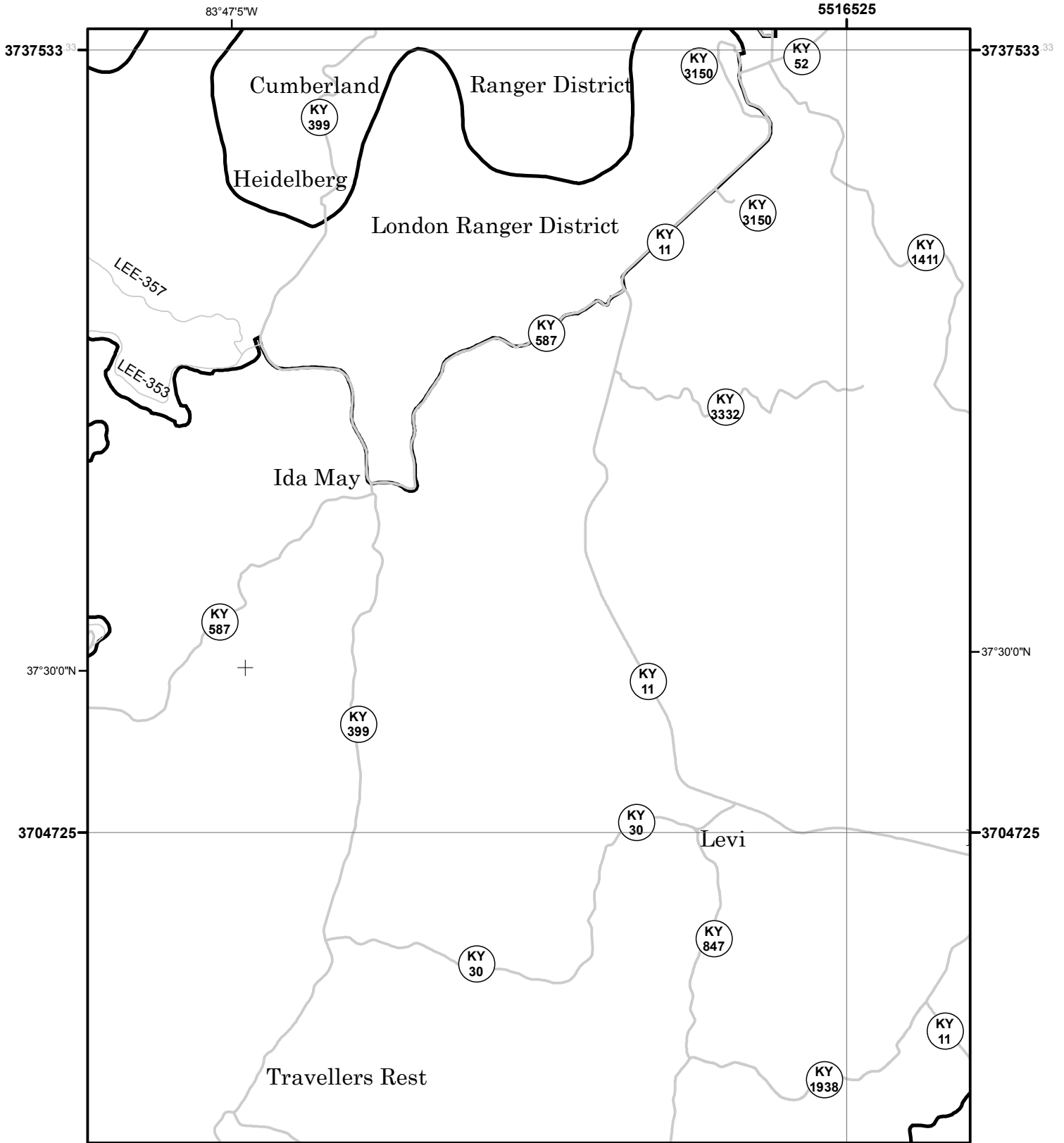
County Sheriff's Departments:
Bell - 606-337-3102 Owsley - 606-593-5161
Clay - 606-598-3472 Perry - 606-439-4523
Harlan - 606-573-1313 or
Dial 911

Redbird Ranger District Motor Vehicle Use Map Index



VICINITY MAP

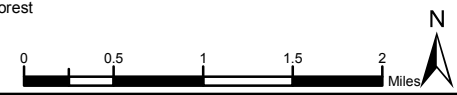


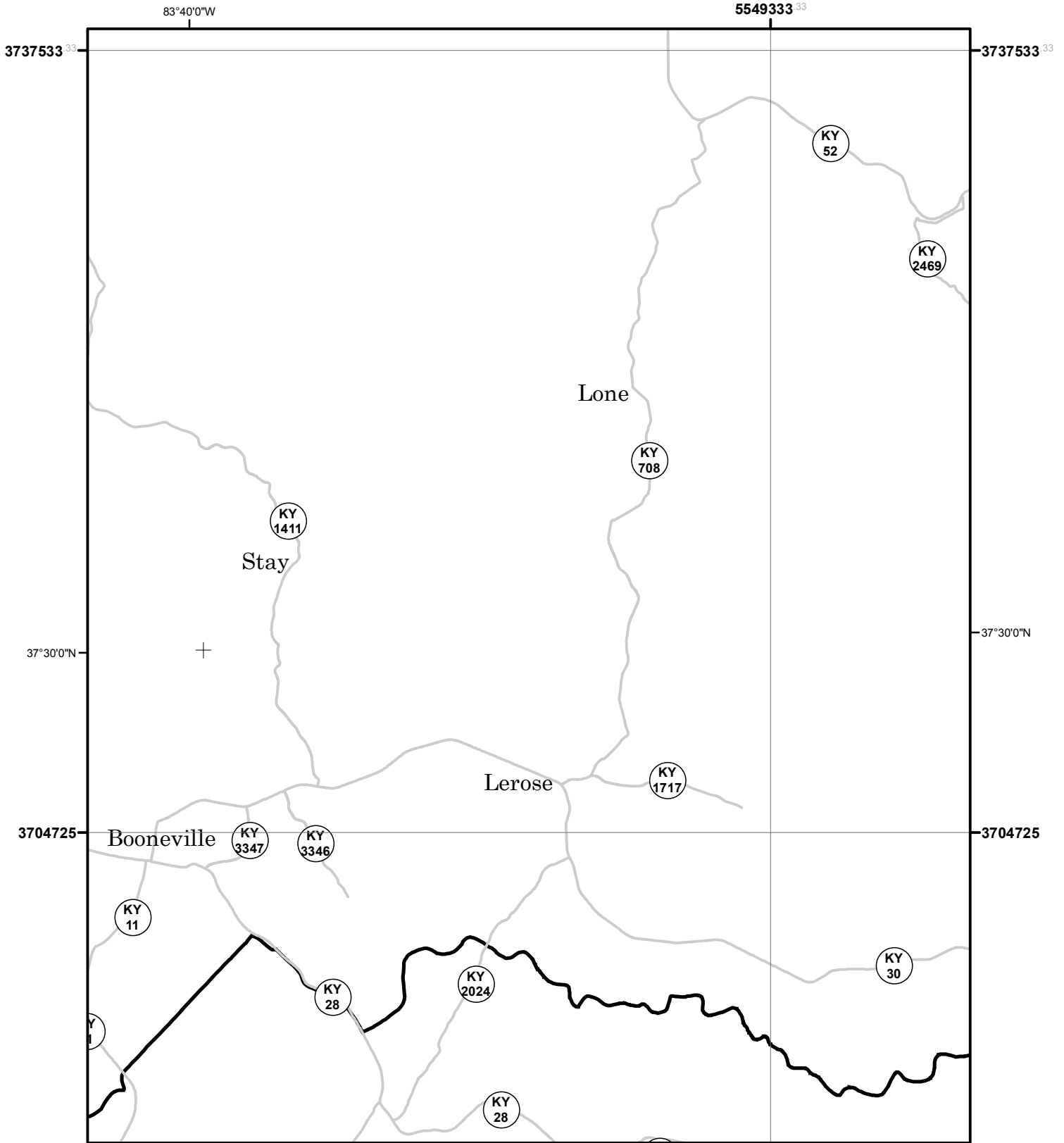


North American Datum of 1983 (NAD 83) 83°47'5\"/>

Roads Open to Highway Legal Vehicles Only	Interstate	Forest or Unit Boundary	Picnic Area
Trails Open to Wheeled Vehicles 50\"/>			
Trails Open to Motorcycles Only	Highways, US, State	National Forest System Lands	Motorized Trailhead
	Other Public Roads	Non-National Forest System Lands within the National Forest	Information Site

LEGEND





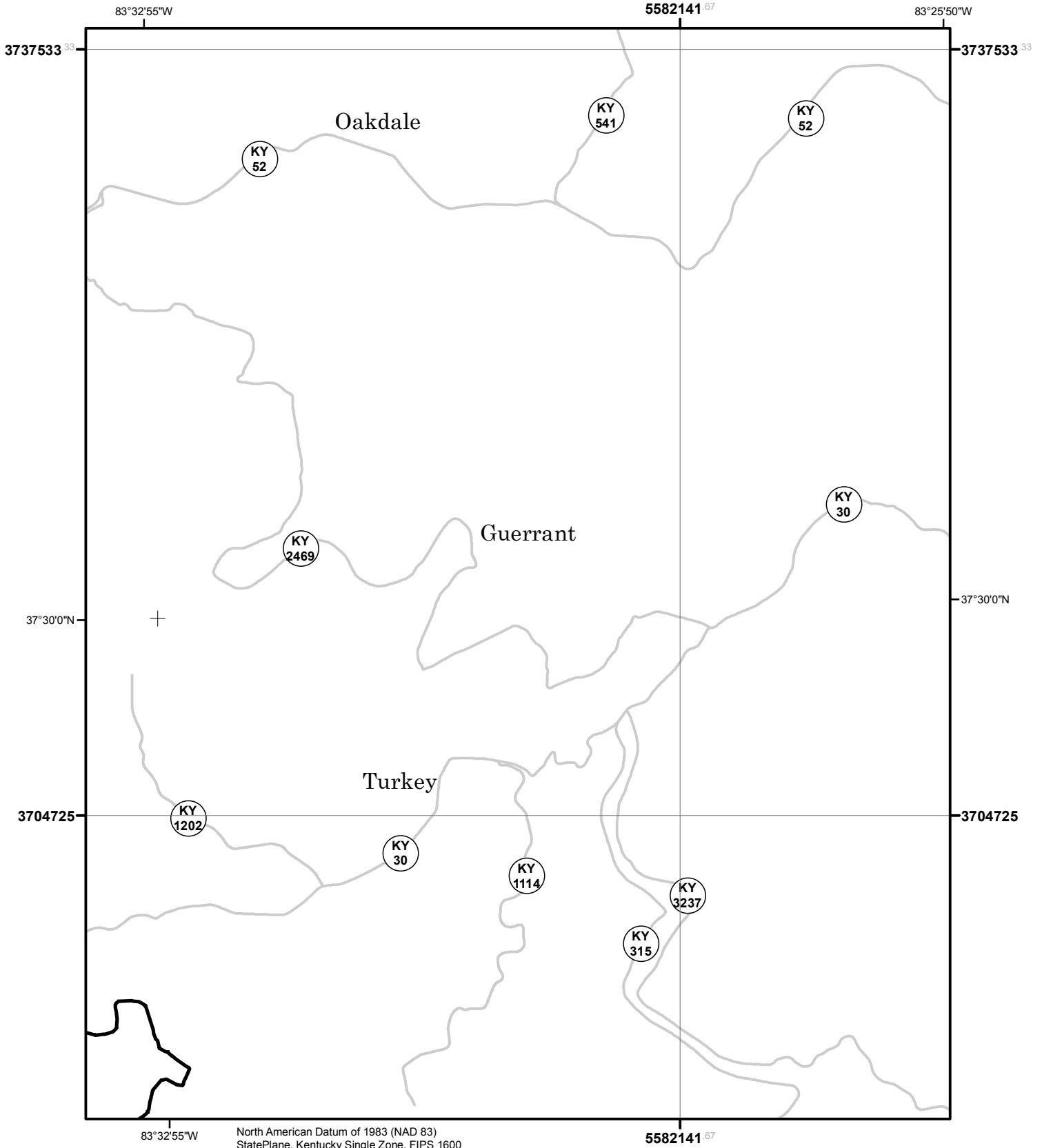
North American Datum of 1983 (NAD 83) 83°40'0"W
 StatePlane, Kentucky Single Zone, FIPS 1600

5549333³³

Roads Open to Highway Legal Vehicles Only	Interstate	Forest or Unit Boundary	Picnic Area
Trails Open to Wheeled Vehicles 50" or Less in Width	Highways, US, State	National Forest System Lands	Motorized Trailhead
Trails Open to Motorcycles Only	Other Public Roads	Non-National Forest System Lands within the National Forest	Information Site

LEGEND

0 0.5 1 1.5 2 Miles

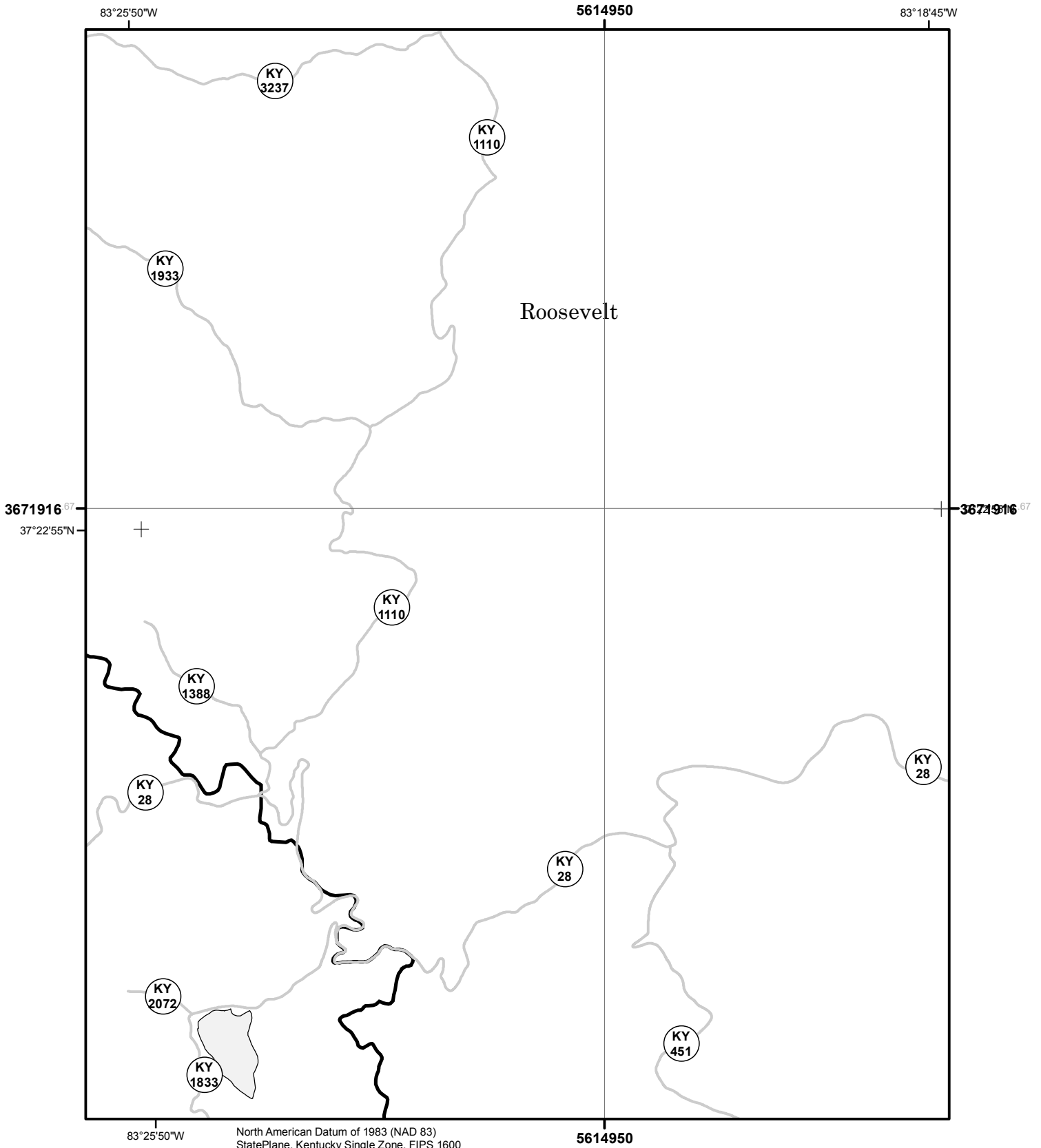


North American Datum of 1983 (NAD 83)
StatePlane, Kentucky Single Zone, FIPS 1600

Roads Open to Highway Legal Vehicles Only	Interstate	Forest or Unit Boundary	Picnic Area
Trails Open to Wheeled Vehicles 50" or Less in Width	Highways, US, State	National Forest System Lands	Motorized Trailhead
Trails Open to Motorcycles Only	Other Public Roads	Non-National Forest System Lands within the National Forest	Information Site

LEGEND





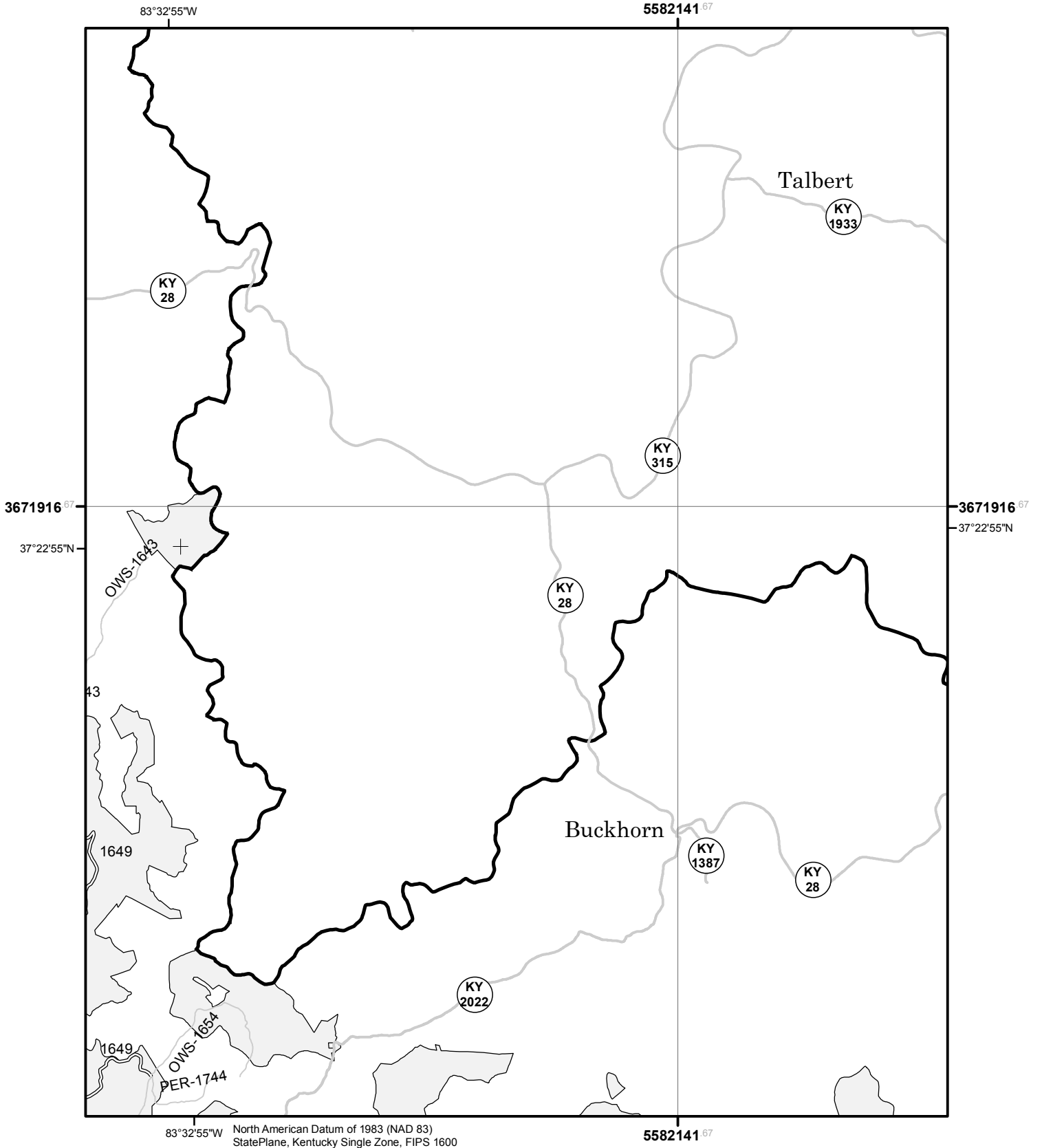
North American Datum of 1983 (NAD 83)
StatePlane, Kentucky Single Zone, FIPS 1600

Roads Open to Highway Legal Vehicles Only	Trails Open to Wheeled Vehicles 50" or Less in Width	Trails Open to Motorcycles Only	Interstate	Highways, US, State	Other Public Roads	Forest or Unit Boundary	National Forest System Lands	Non-National Forest System Lands within the National Forest	Picnic Area	Motorized Trailhead	Information Site
---	--	---------------------------------	------------	---------------------	--------------------	-------------------------	------------------------------	---	-------------	---------------------	------------------

LEGEND

0 0.5 1 1.5 2 Miles

FS-873-802

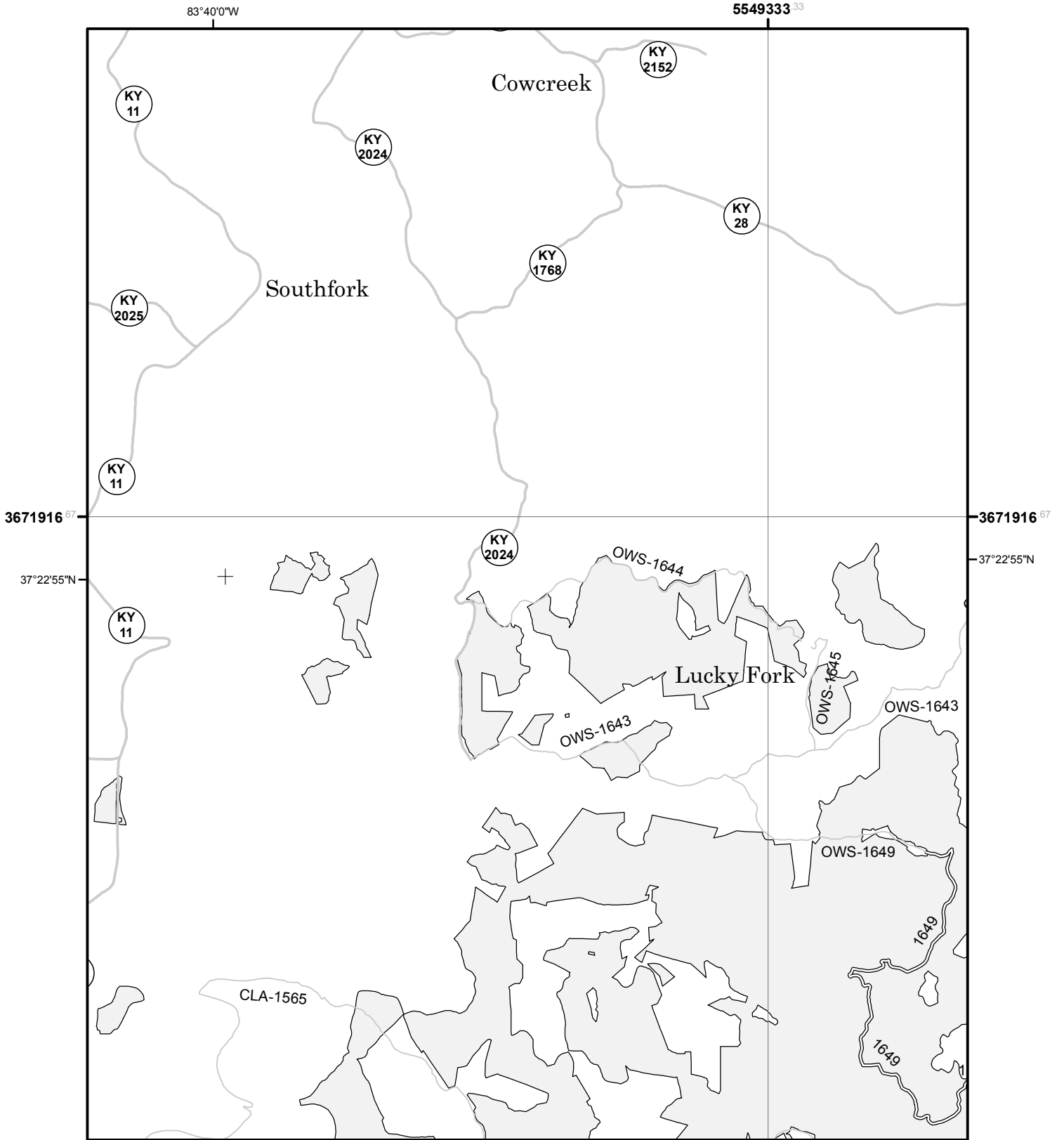


Roads Open to Highway Legal Vehicles Only	Interstate	Forest or Unit Boundary	Picnic Area
Trails Open to Wheeled Vehicles 50" or Less in Width	Highways, US, State	National Forest System Lands	Motorized Trailhead
Trails Open to Motorcycles Only	Other Public Roads	Non-National Forest System Lands within the National Forest	Information Site

LEGEND

0 0.5 1 1.5 2 Miles

FS-873-802



North American Datum of 1983 (NAD 83) 83°40'0"W
StatePlane, Kentucky Single Zone, FIPS 1600

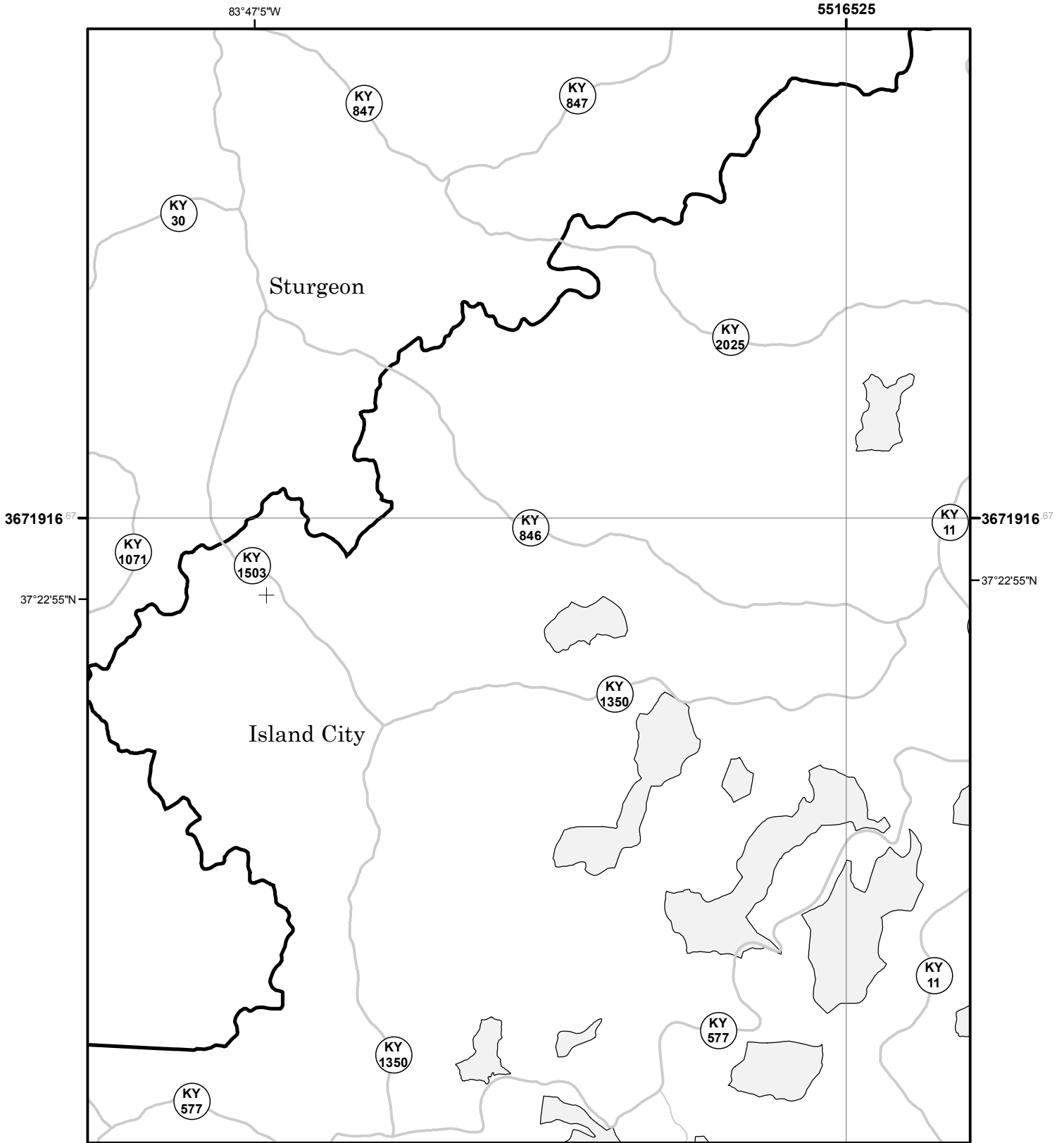
5549333

Roads Open to Highway Legal Vehicles Only	Interstate	Forest or Unit Boundary	Picnic Area
Trails Open to Wheeled Vehicles 50" or Less in Width	Highways, US, State	National Forest System Lands	Motorized Trailhead
Trails Open to Motorcycles Only	Other Public Roads	Non-National Forest System Lands within the National Forest	Information Site

LEGEND

0 0.5 1 1.5 2 Miles

FS-873-802



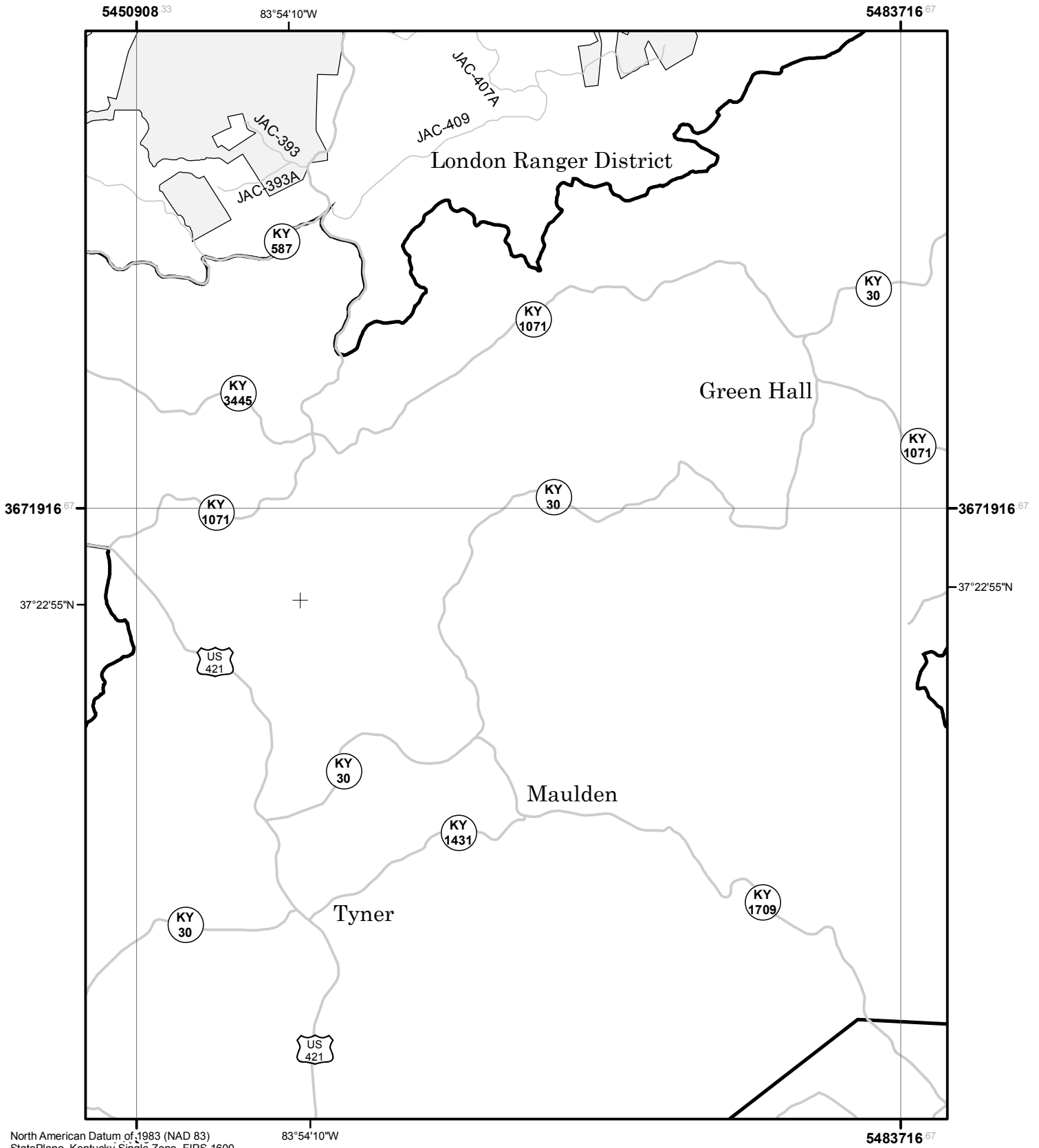
North American Datum of 1983 (NAD 83)
 StatePlane, Kentucky Single Zone, FIPS 1600

Roads Open to Highway Legal Vehicles Only	Interstate	Forest or Unit Boundary	Picnic Area
Trails Open to Wheeled Vehicles 50" or Less in Width	Highways, US, State	National Forest System Lands	Motorized Trailhead
Trails Open to Motorcycles Only	Other Public Roads	Non-National Forest System Lands within the National Forest	Information Site

LEGEND

0 0.5 1 1.5 2 Miles

N



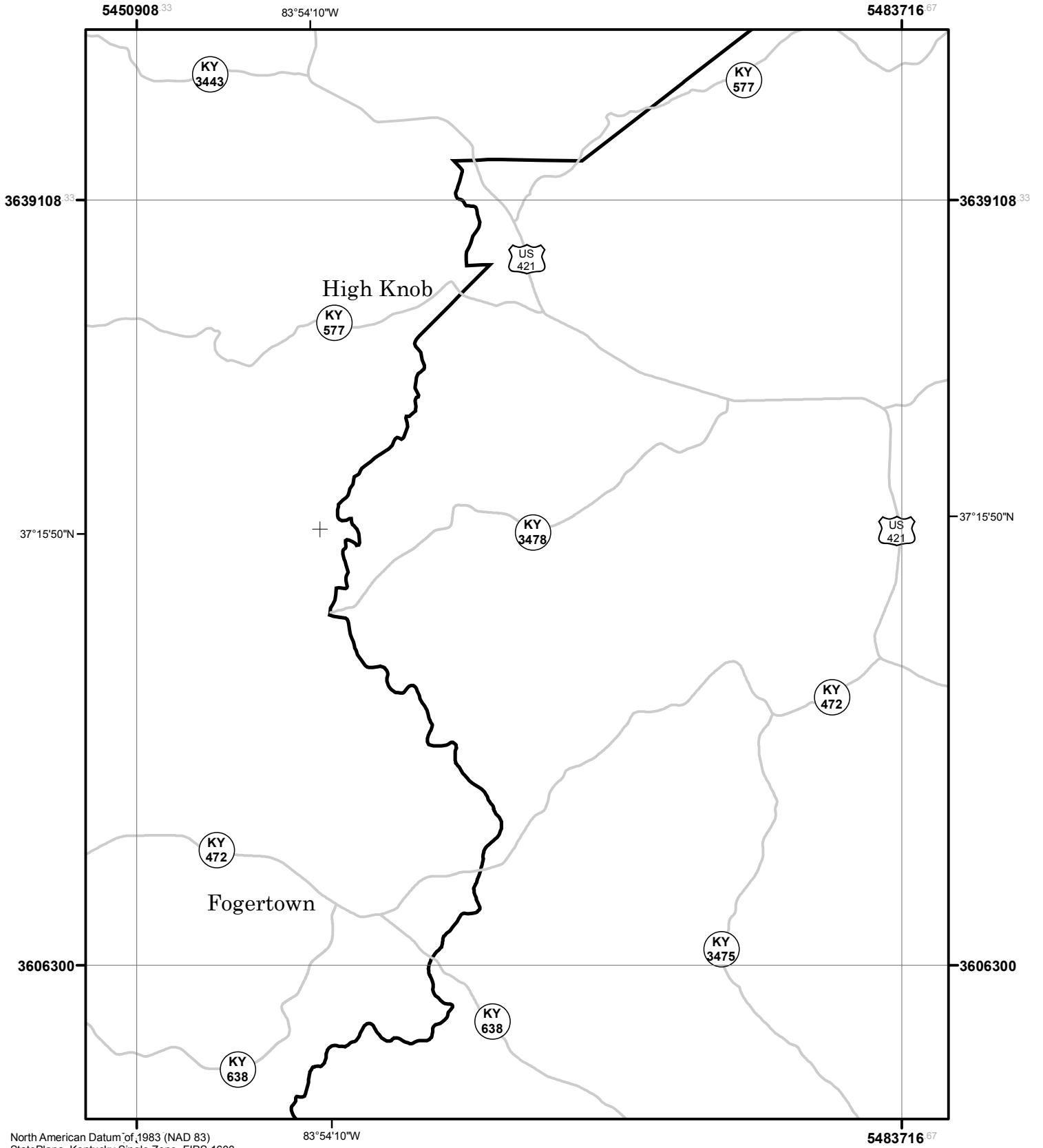
North American Datum of 1983 (NAD 83)
 StatePlane, Kentucky Single Zone, FIPS 1600

Roads Open to Highway Legal Vehicles Only	Interstates	Forest or Unit Boundary	Picnic Area
Trails Open to Wheeled Vehicles 50" or Less in Width	Highways, US, State	National Forest System Lands	Motorized Trailhead
Trails Open to Motorcycles Only	Other Public Roads	Non-National Forest System Lands within the National Forest	Information Site

LEGEND

0 0.5 1 1.5 2 Miles

FS-873-802

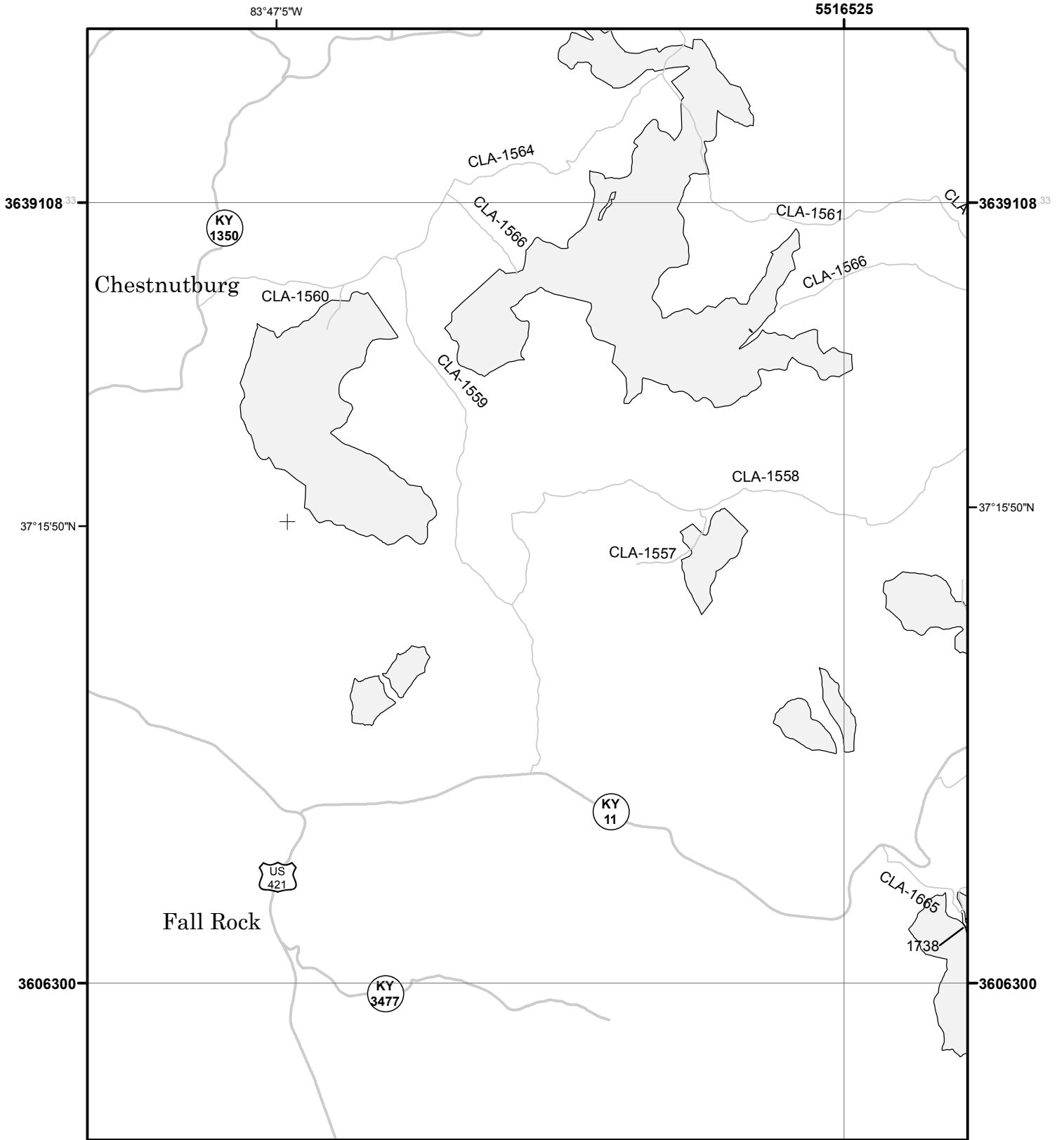


North American Datum of 1983 (NAD 83)
 StatePlane, Kentucky Single Zone, FIPS 1600

Roads Open to Highway Legal Vehicles Only	Interstate	Forest or Unit Boundary	Picnic Area
Trails Open to Wheeled Vehicles 50" or Less in Width	Highways, US, State	National Forest System Lands	Motorized Trailhead
Trails Open to Motorcycles Only	Other Public Roads	Non-National Forest System Lands within the National Forest	Information Site

LEGEND




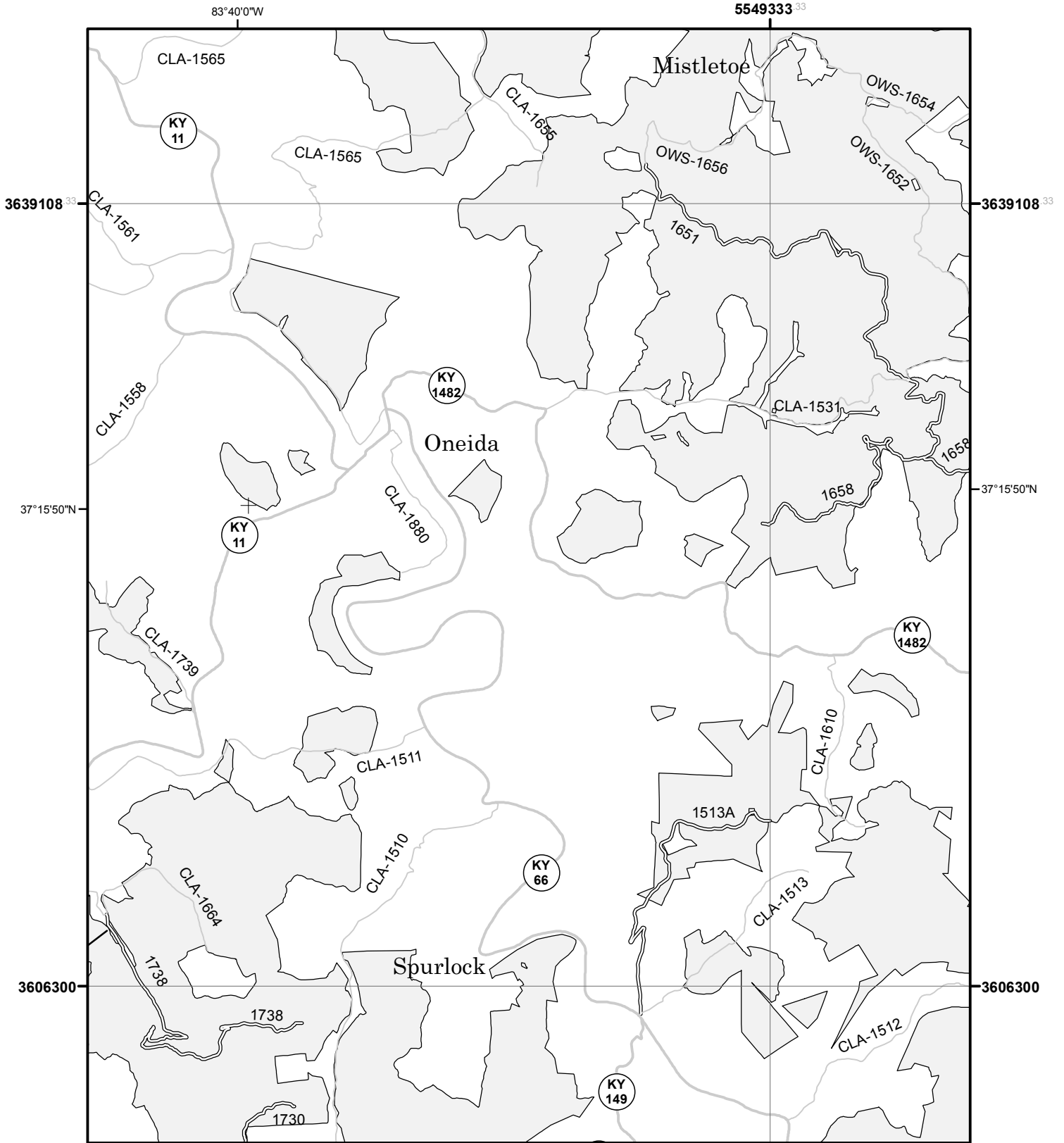


North American Datum of 1983 (NAD 83)
 StatePlane, Kentucky Single Zone, FIPS 1600

Roads Open to Highway Legal Vehicles Only	Interstate	Forest or Unit Boundary	Picnic Area
Trails Open to Wheeled Vehicles 50" or Less in Width	Highways, US, State	National Forest System Lands	Motorized Trailhead
Trails Open to Motorcycles Only	Other Public Roads	Non-National Forest System Lands within the National Forest	Information Site

LEGEND





North American Datum of 1983 (NAD 83) 83°40'0"W
 StatePlane, Kentucky Single Zone, FIPS 1600

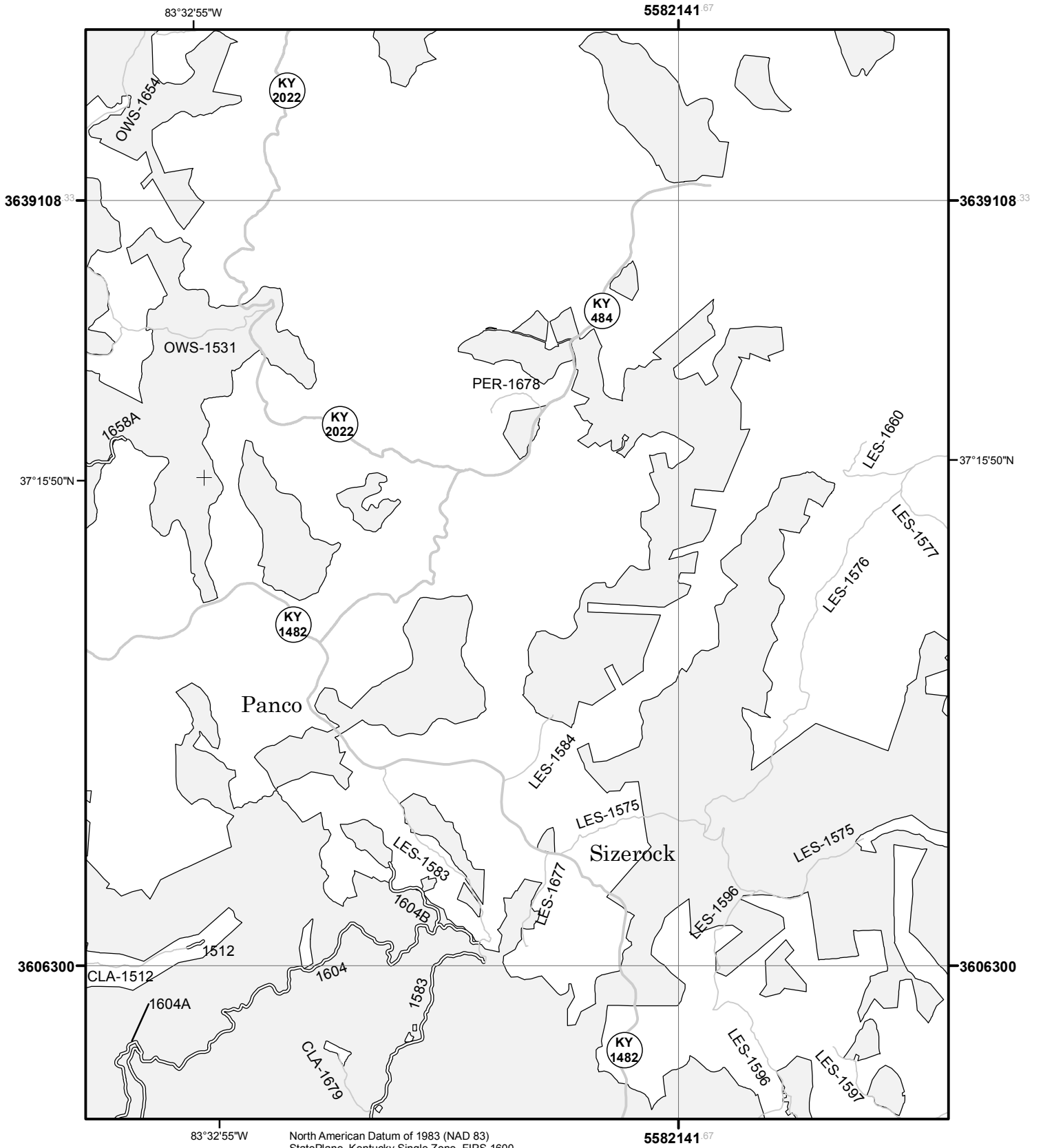
5549333³³

Roads Open to Highway Legal Vehicles Only	Interstate	Forest or Unit Boundary	Picnic Area
Trails Open to Wheeled Vehicles 50" or Less in Width	Highways, US, State	National Forest System Lands	Motorized Trailhead
Trails Open to Motorcycles Only	Other Public Roads	Non-National Forest System Lands within the National Forest	Information Site

LEGEND

0 0.5 1 1.5 2 Miles

FS-873-802

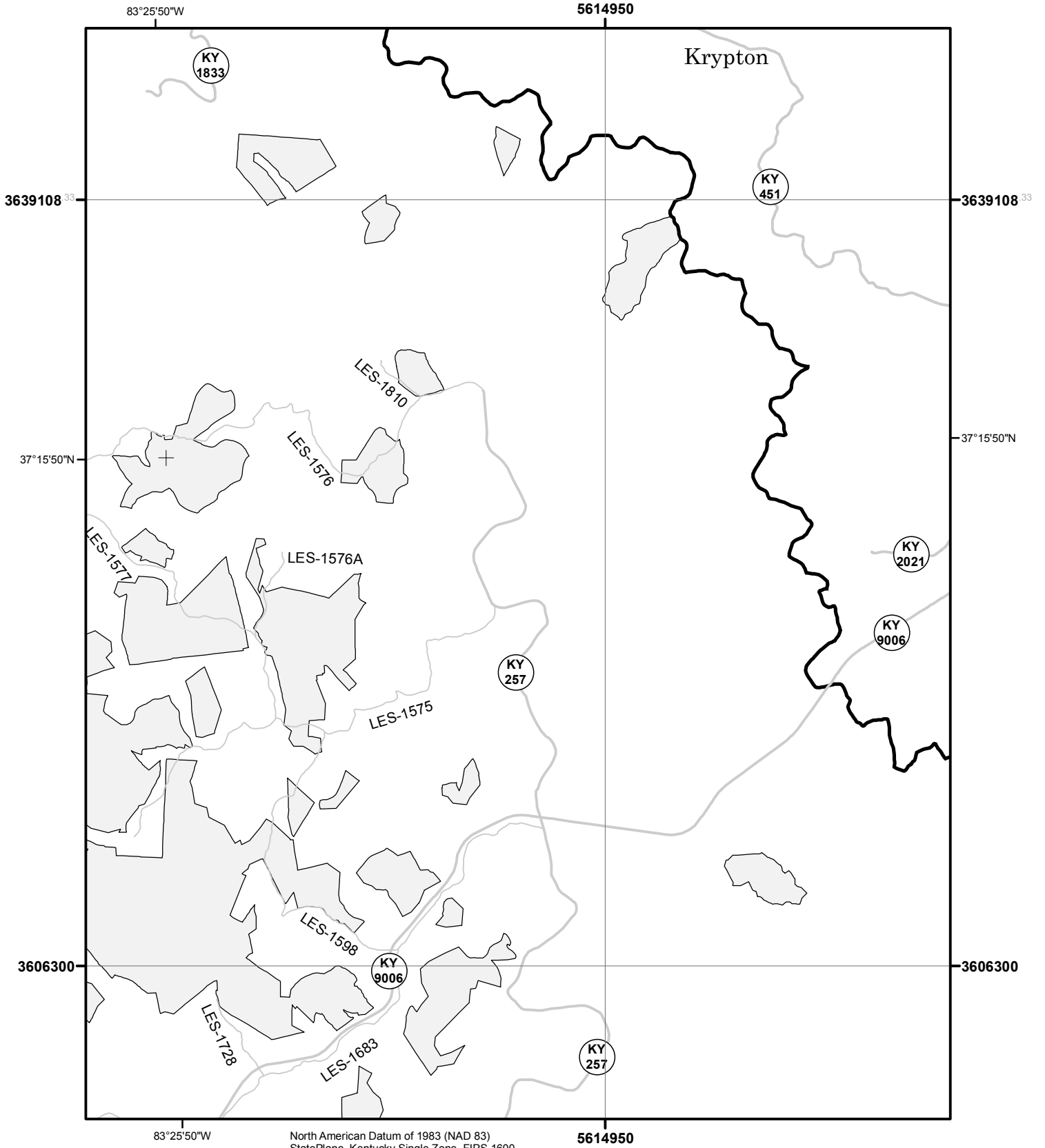


LEGEND

Roads Open to Highway Legal Vehicles Only	Interstate	Forest or Unit Boundary	Picnic Area
Trails Open to Wheeled Vehicles 50" or Less in Width	Highways, US, State	National Forest System Lands	Motorized Trailhead
Trails Open to Motorcycles Only	Other Public Roads	Non-National Forest System Lands within the National Forest	Information Site

0 0.5 1 1.5 2 Miles

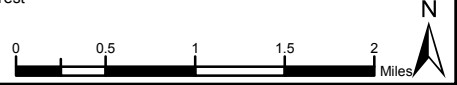
FS-873-802

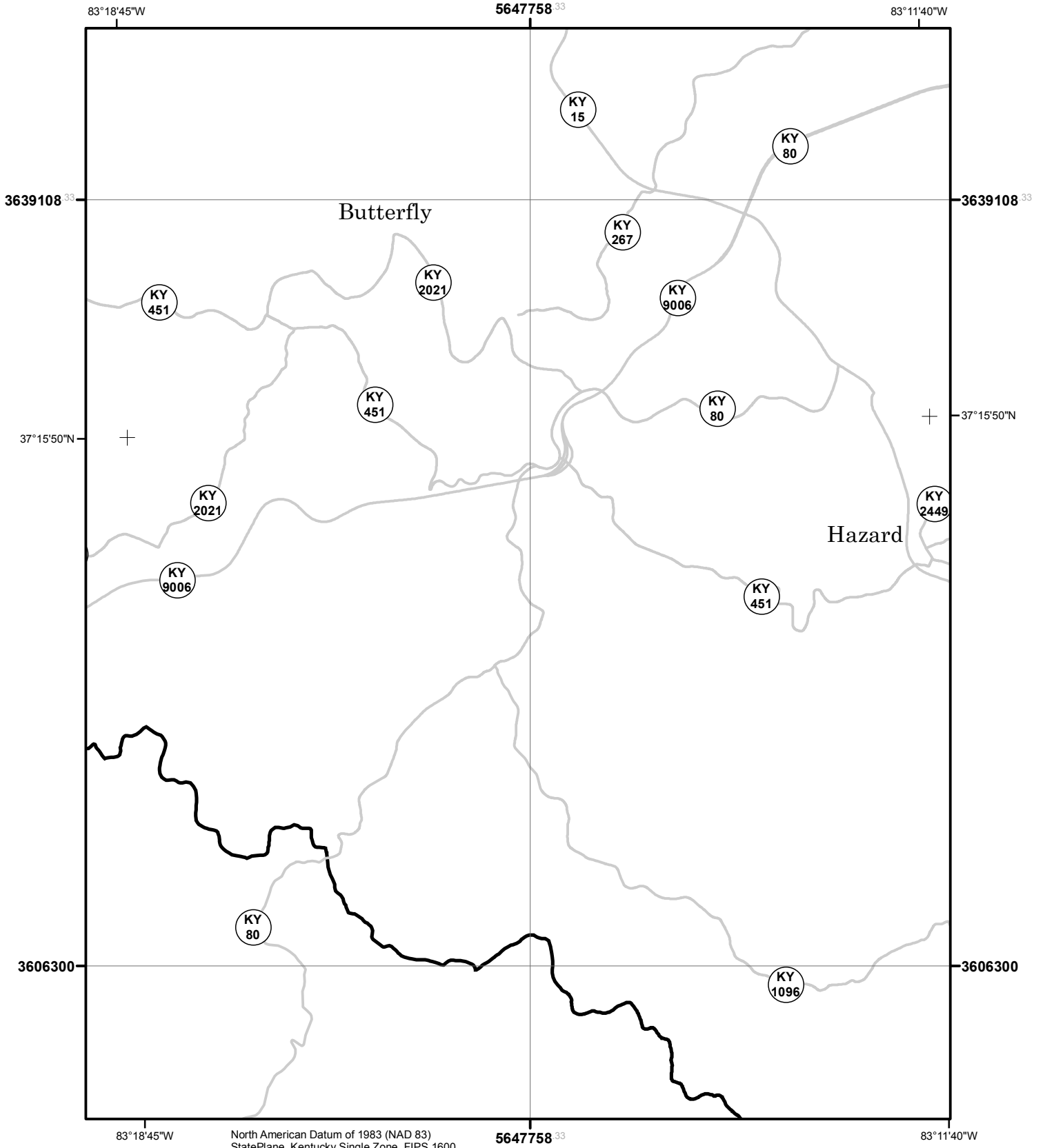


North American Datum of 1983 (NAD 83)
StatePlane, Kentucky Single Zone, FIPS 1600

<ul style="list-style-type: none"> — Roads Open to Highway Legal Vehicles Only Trails Open to Wheeled Vehicles 50" or Less in Width Trails Open to Motorcycles Only 	<ul style="list-style-type: none"> — Interstate — Highways, US, State — Other Public Roads 	<ul style="list-style-type: none"> ▭ Forest or Unit Boundary ▭ National Forest System Lands ▭ Non-National Forest System Lands within the National Forest 	<ul style="list-style-type: none"> ⛺ Picnic Area 🚗 Motorized Trailhead ❓ Information Site
--	---	--	--

LEGEND





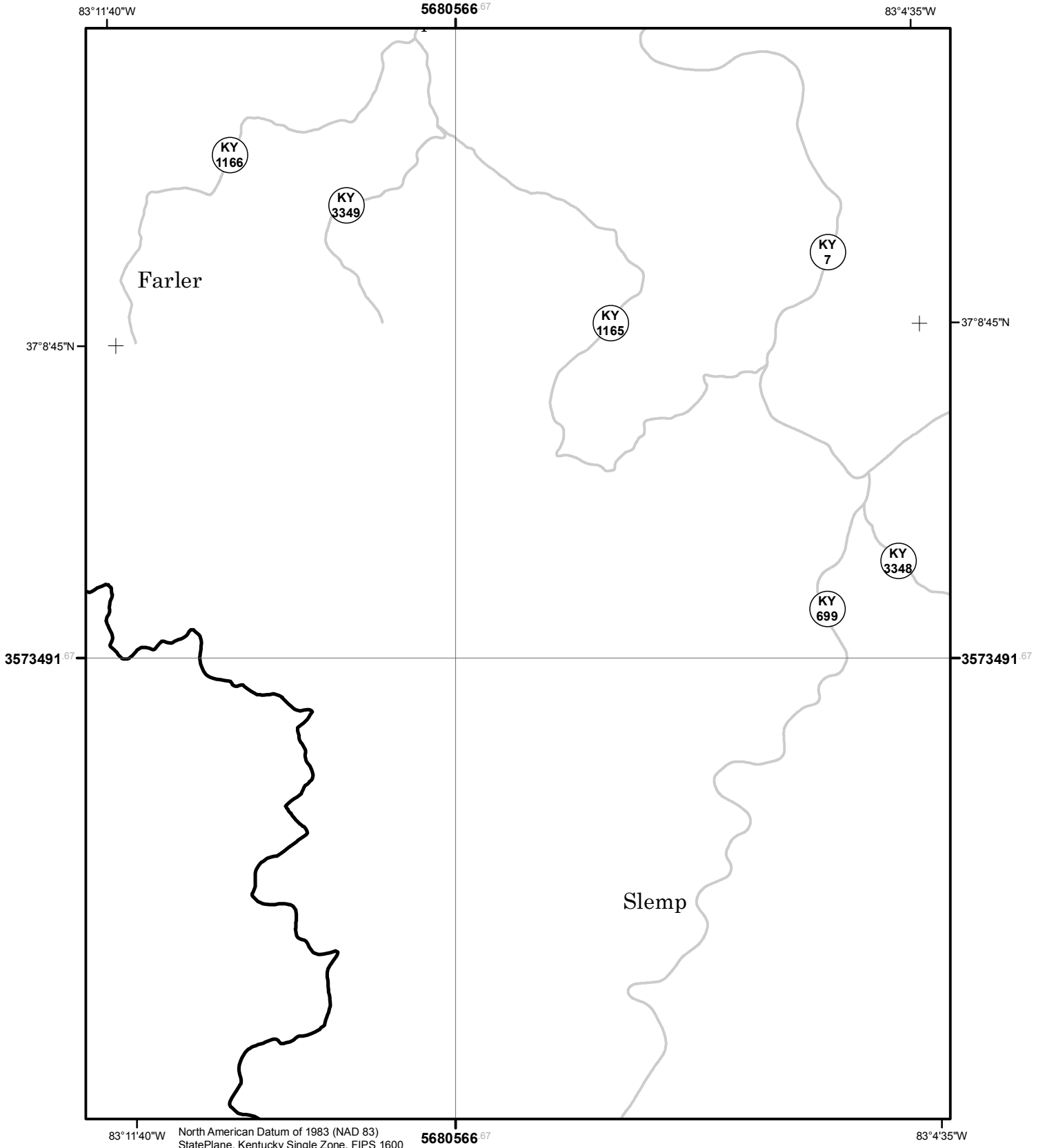
North American Datum of 1983 (NAD 83)
StatePlane, Kentucky Single Zone, FIPS 1600

Roads Open to Highway Legal Vehicles Only	Trails Open to Wheeled Vehicles 50" or Less in Width	Trails Open to Motorcycles Only	Interstate	Highways, US, State	Other Public Roads	Forest or Unit Boundary	National Forest System Lands	Non-National Forest System Lands within the National Forest	Picnic Area	Motorized Trailhead	Information Site
---	--	---------------------------------	------------	---------------------	--------------------	-------------------------	------------------------------	---	-------------	---------------------	------------------

LEGEND

0 0.5 1 1.5 2 Miles

N



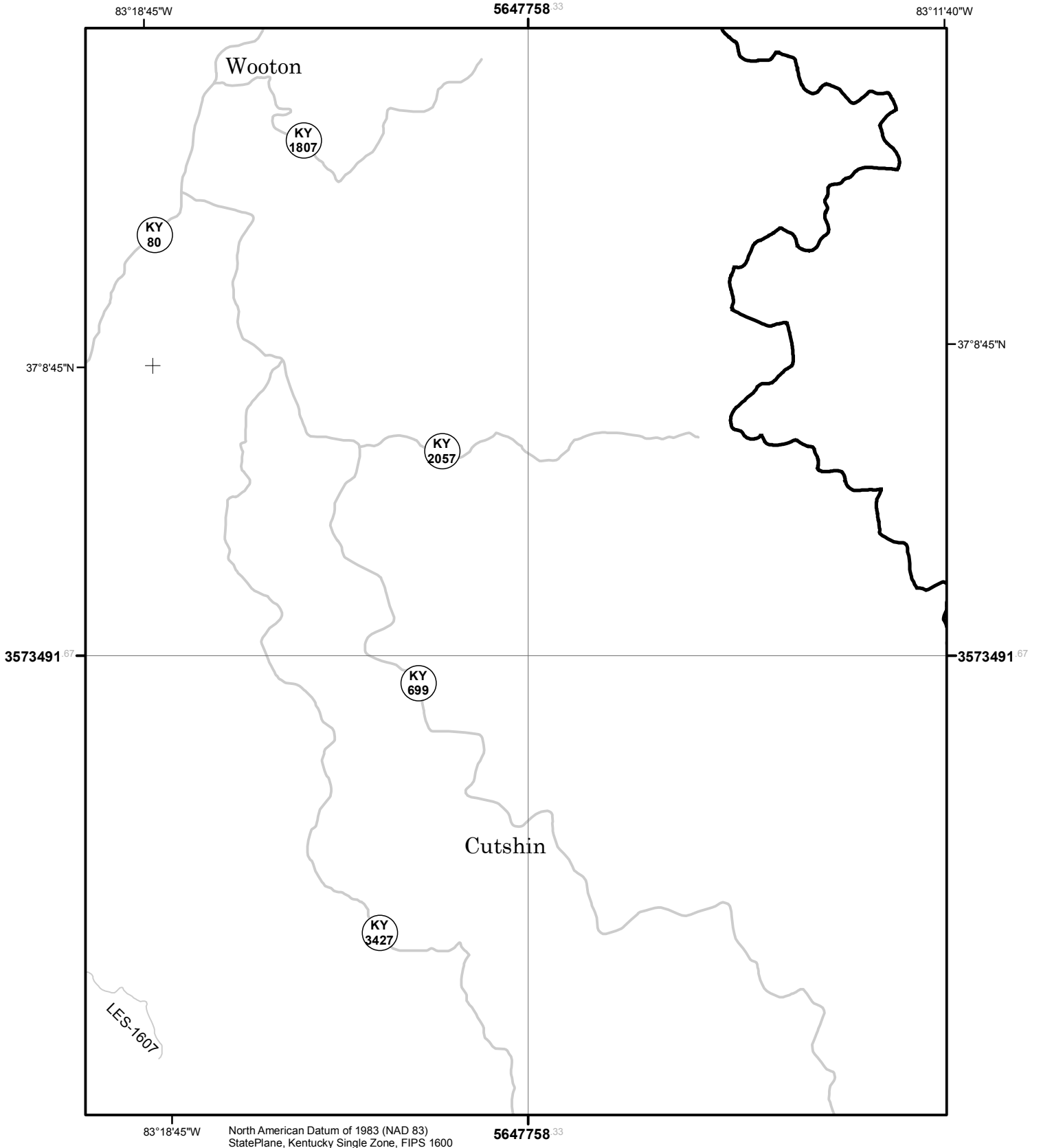
North American Datum of 1983 (NAD 83)
StatePlane, Kentucky Single Zone, FIPS 1600

<ul style="list-style-type: none"> — Roads Open to Highway Legal Vehicles Only Trails Open to Wheeled Vehicles 50" or Less in Width Trails Open to Motorcycles Only 	<ul style="list-style-type: none"> — Interstate — Highways, US, State — Other Public Roads 	<ul style="list-style-type: none"> ▭ Forest or Unit Boundary ▭ National Forest System Lands ▭ Non-National Forest System Lands within the National Forest 	<ul style="list-style-type: none"> ⊕ Picnic Area ⊕ Motorized Trailhead ⊕ Information Site
--	---	--	--

LEGEND

0 0.5 1 1.5 2 Miles

FS-873-802



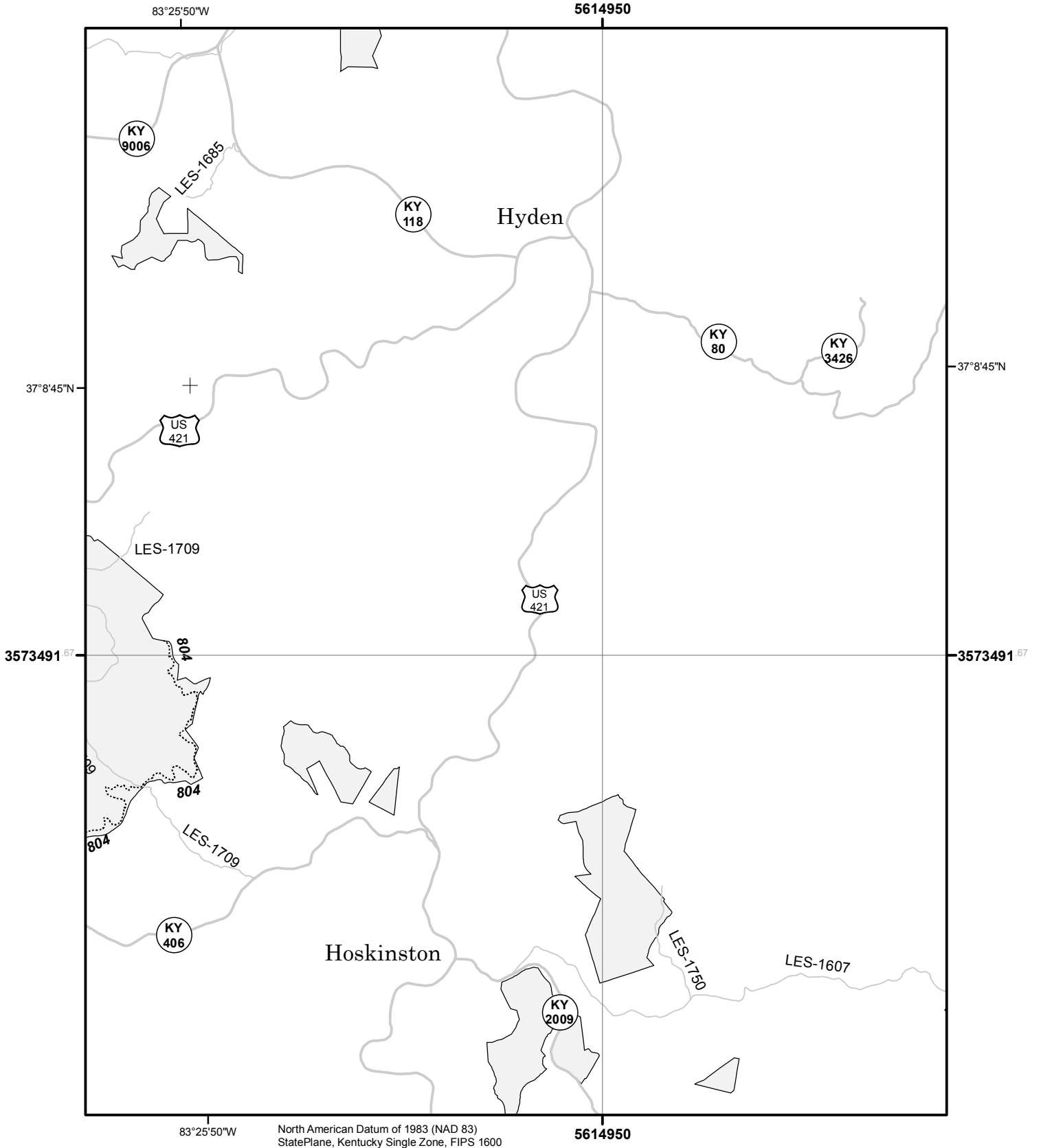
North American Datum of 1983 (NAD 83)
StatePlane, Kentucky Single Zone, FIPS 1600

Roads Open to Highway Legal Vehicles Only	Interstate	Forest or Unit Boundary	Picnic Area
Trails Open to Wheeled Vehicles 50" or Less in Width	Highways, US, State	National Forest System Lands	Motorized Trailhead
Trails Open to Motorcycles Only	Other Public Roads	Non-National Forest System Lands within the National Forest	Information Site

LEGEND

0 0.5 1 1.5 2 Miles

N



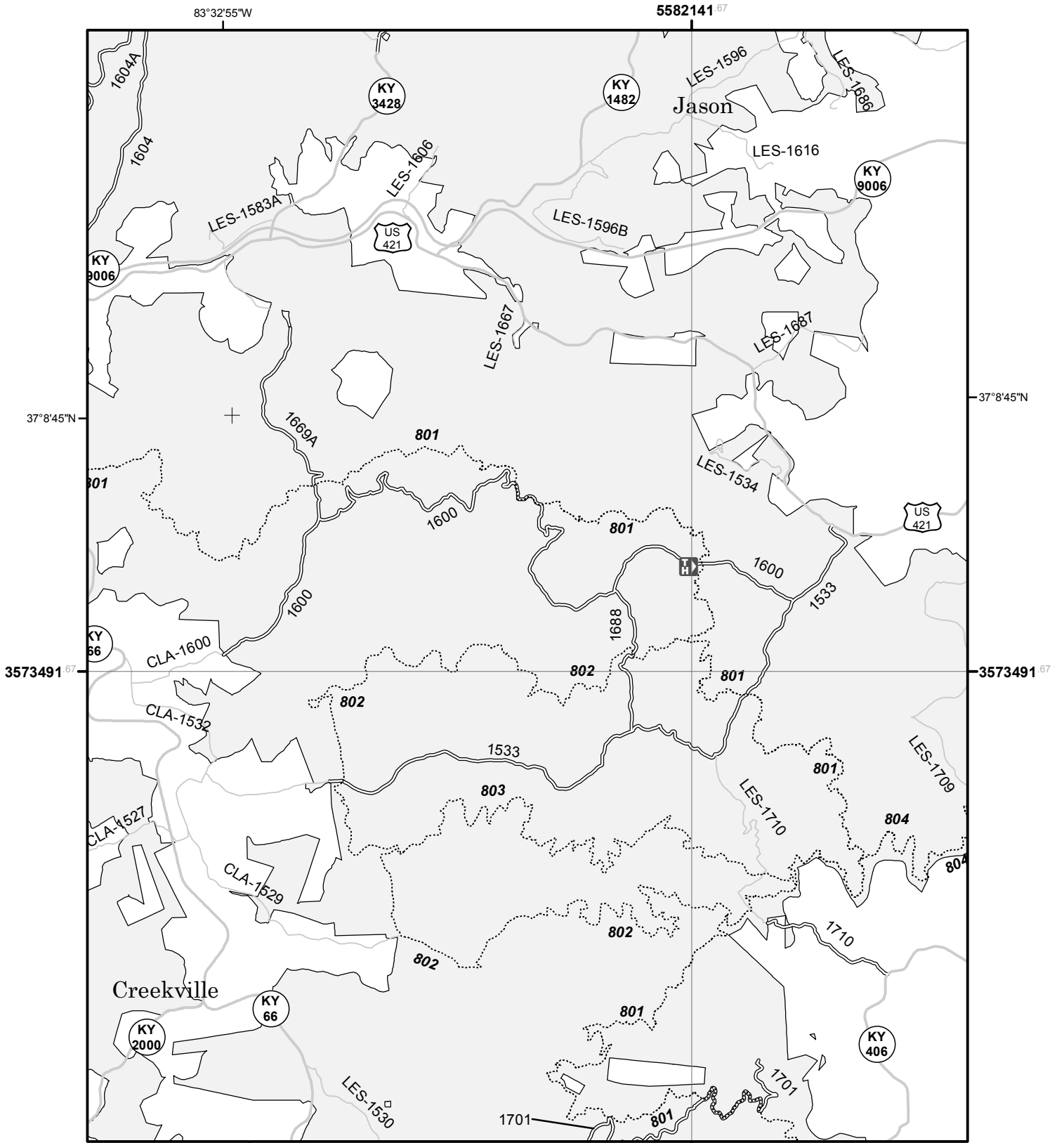
North American Datum of 1983 (NAD 83)
StatePlane, Kentucky Single Zone, FIPS 1600

Roads Open to Highway Legal Vehicles Only	Interstate	Forest or Unit Boundary	Picnic Area
Trails Open to Wheeled Vehicles 50" or Less in Width	Highways, US, State	National Forest System Lands	Motorized Trailhead
Trails Open to Motorcycles Only	Other Public Roads	Non-National Forest System Lands within the National Forest	Information Site

LEGEND

0 0.5 1 1.5 2 Miles

FS-873-802



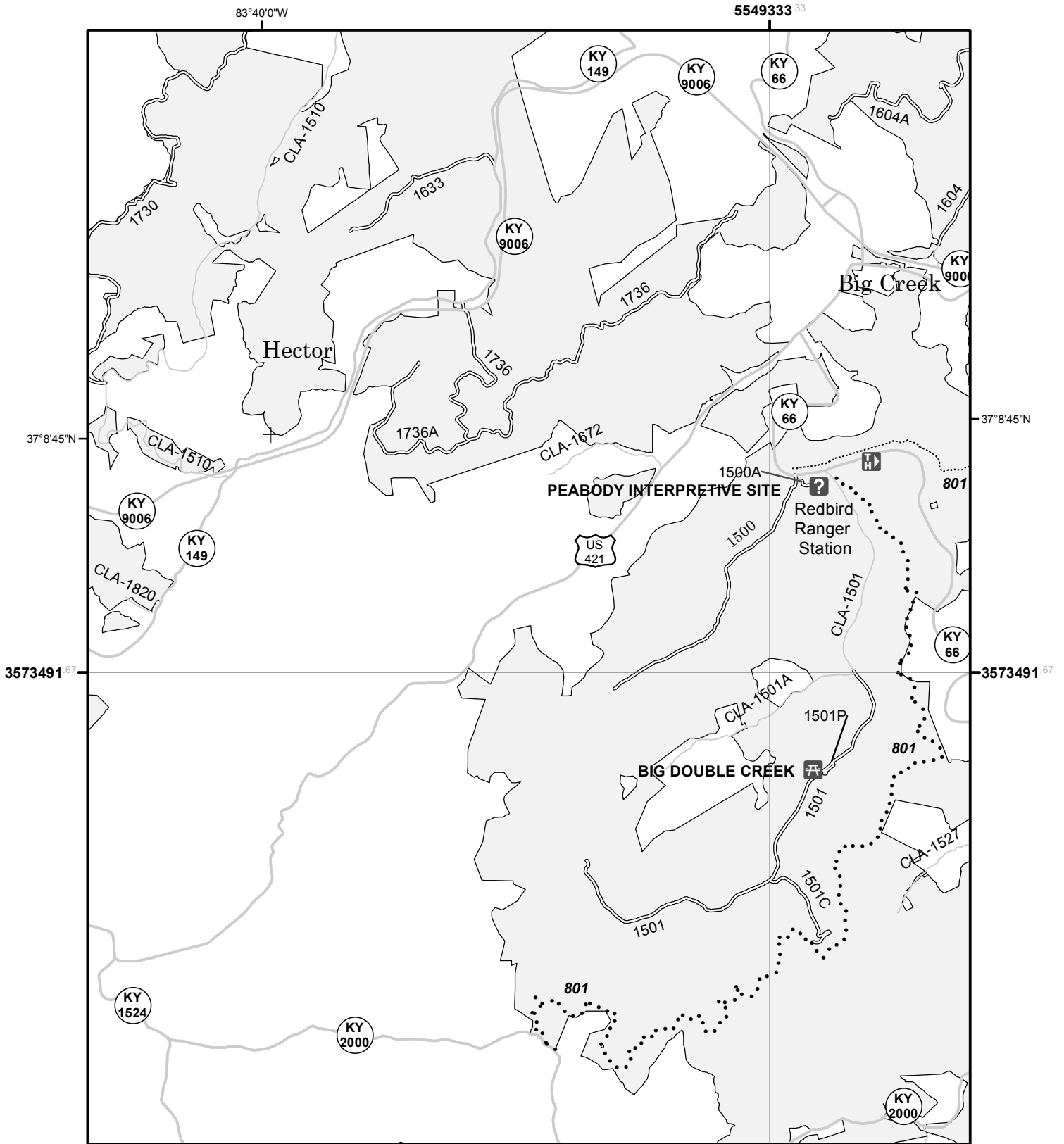
North American Datum of 1983 (NAD 83) 83°32'55"W
 StatePlane, Kentucky Single Zone, FIPS 1600

Roads Open to Highway Legal Vehicles Only	Interstate	Forest or Unit Boundary	Picnic Area
Trails Open to Wheeled Vehicles 50" or Less in Width	Highways, US, State	National Forest System Lands	Motorized Trailhead
Trails Open to Motorcycles Only	Other Public Roads	Non-National Forest System Lands within the National Forest	Information Site

LEGEND

0 0.5 1 1.5 2 Miles

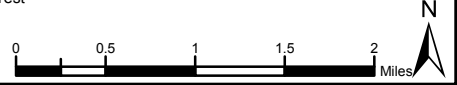
N

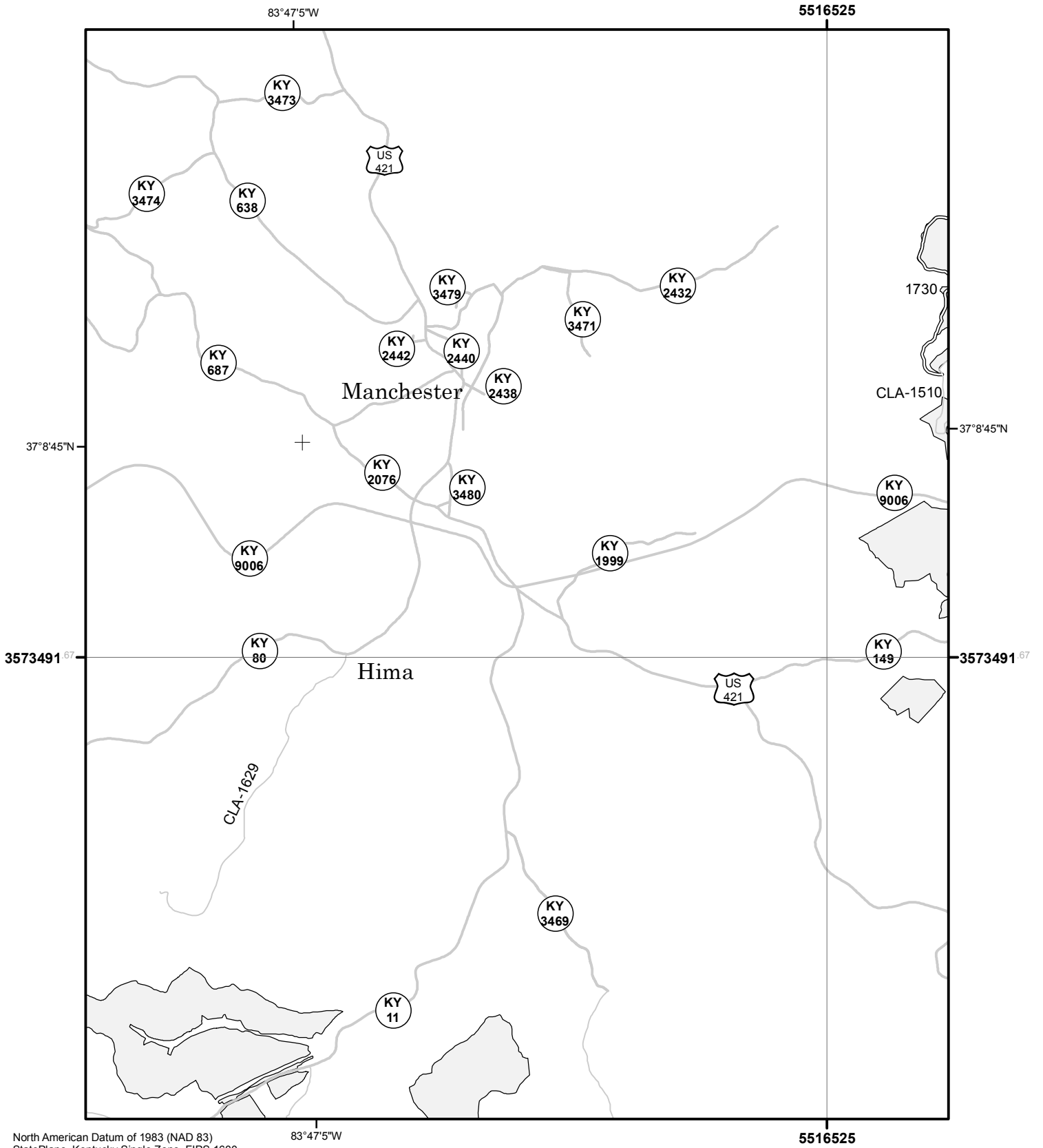


North American Datum of 1983 (NAD 83)
 StatePlane, Kentucky Single Zone, FIPS 1600

Roads Open to Highway Legal Vehicles Only	Interstate	Forest or Unit Boundary	Picnic Area
Trails Open to Wheeled Vehicles 50" or Less in Width	Highways, US, State	National Forest System Lands	Motorized Trailhead
Trails Open to Motorcycles Only	Other Public Roads	Non-National Forest System Lands within the National Forest	Information Site

LEGEND





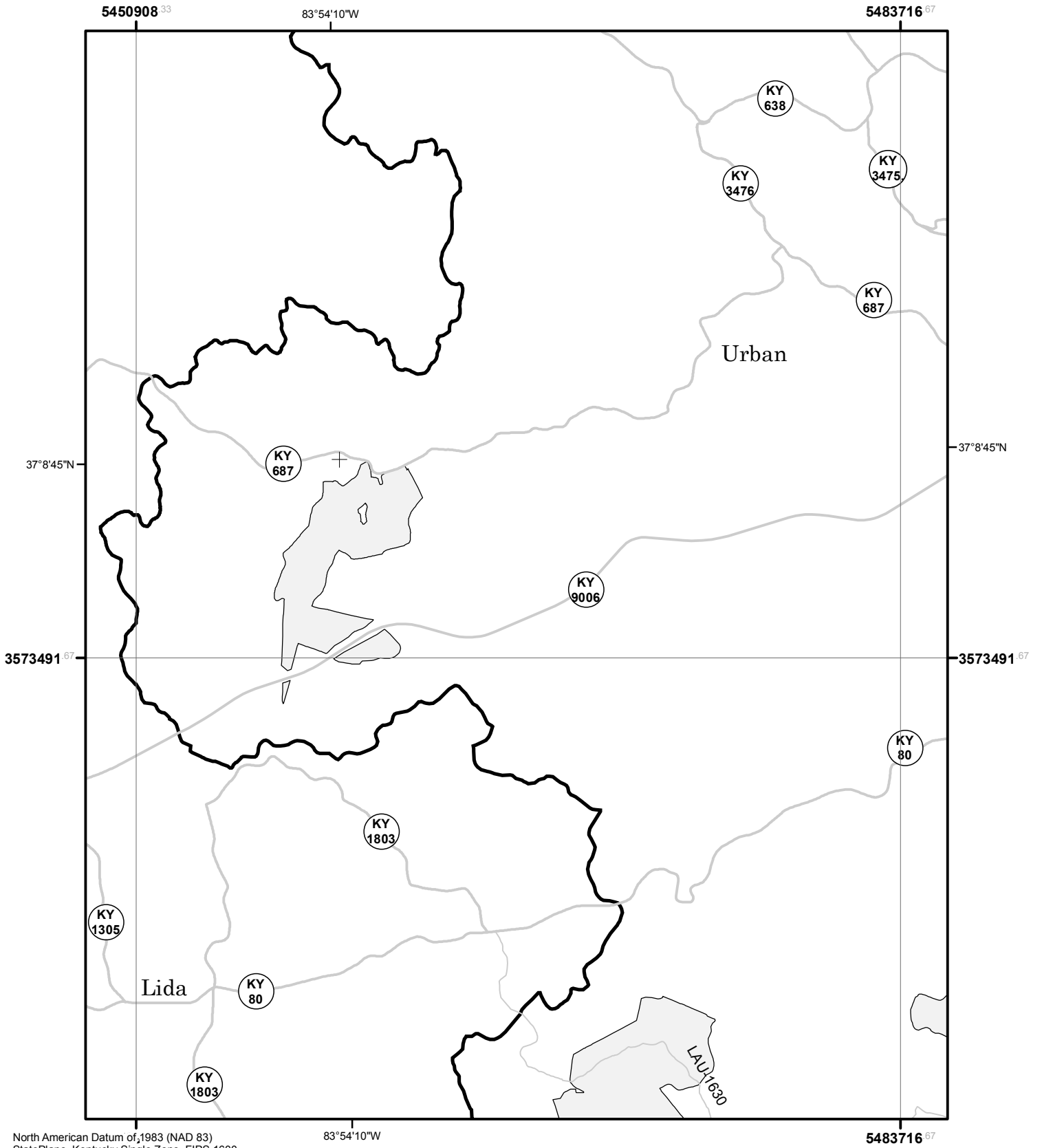
North American Datum of 1983 (NAD 83)
 StatePlane, Kentucky Single Zone, FIPS 1600

Roads Open to Highway Legal Vehicles Only	Interstate	Forest or Unit Boundary	Picnic Area
Trails Open to Wheeled Vehicles 50\"/>			
Trails Open to Motorcycles Only	Highways, US, State	National Forest System Lands	Motorized Trailhead
	Other Public Roads	Non-National Forest System Lands within the National Forest	Information Site

LEGEND

0 0.5 1 1.5 2 Miles

N



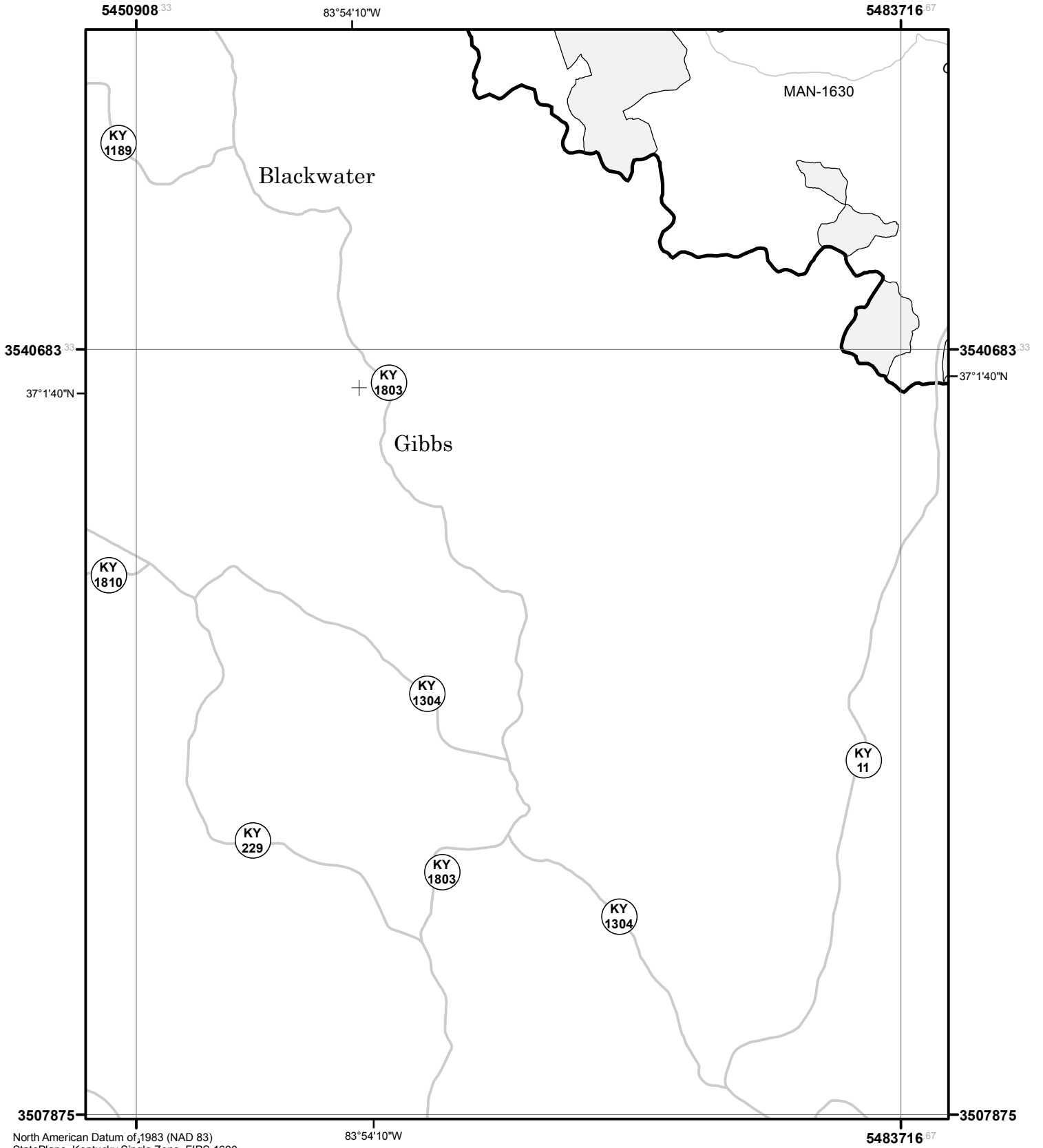
North American Datum of 1983 (NAD 83)
 StatePlane, Kentucky Single Zone, FIPS 1600

Roads Open to Highway Legal Vehicles Only	Interstate	Forest or Unit Boundary	Picnic Area
Trails Open to Wheeled Vehicles 50" or Less in Width	Highways, US, State	National Forest System Lands	Motorized Trailhead
Trails Open to Motorcycles Only	Other Public Roads	Non-National Forest System Lands within the National Forest	Information Site

LEGEND

0 0.5 1 1.5 2 Miles

N

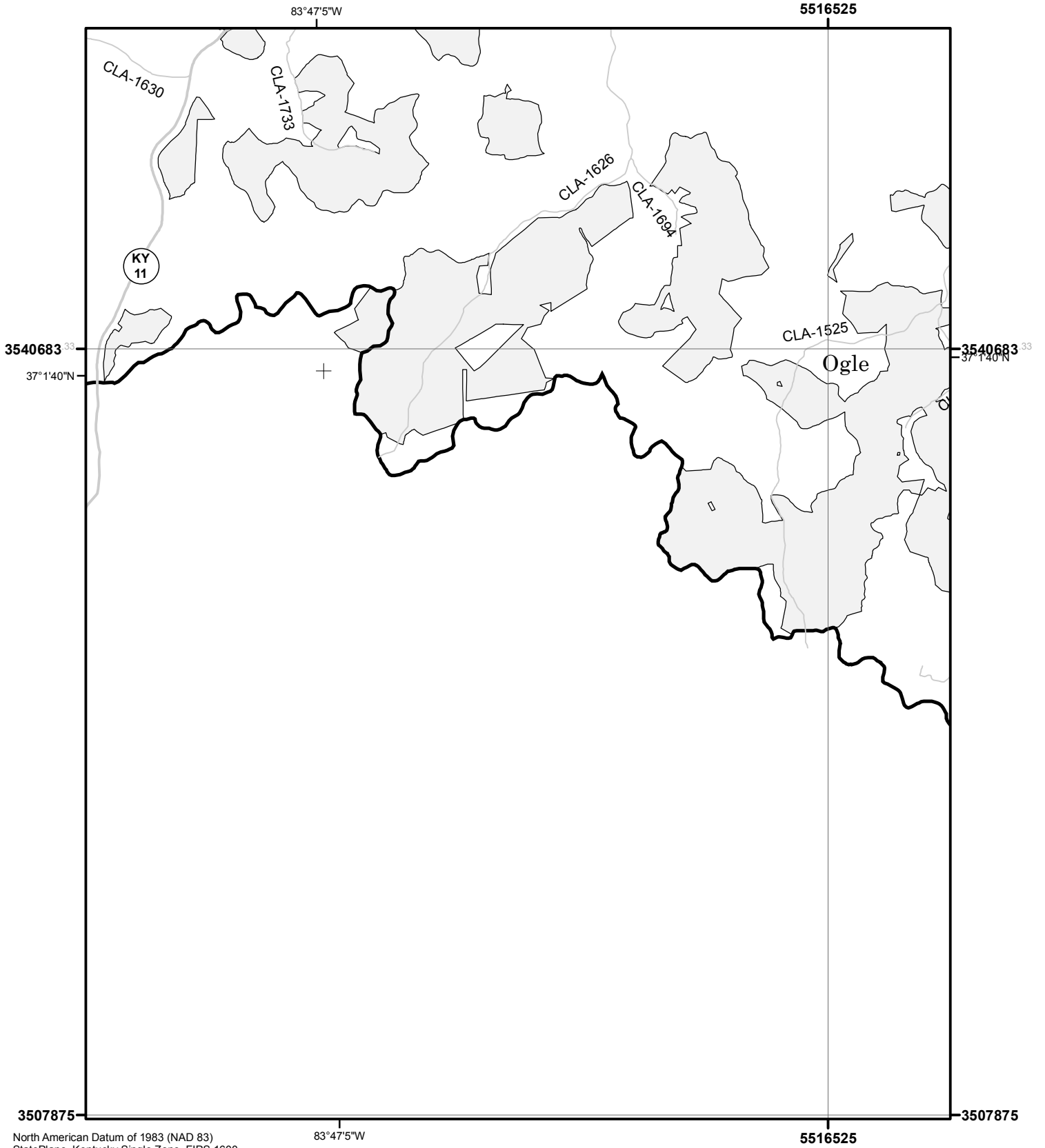


North American Datum of 1983 (NAD 83)
 StatePlane, Kentucky Single Zone, FIPS 1600

Roads Open to Highway Legal Vehicles Only	Interstate	Forest or Unit Boundary	Picnic Area
Trails Open to Wheeled Vehicles 50" or Less in Width	Highways, US, State	National Forest System Lands	Motorized Trailhead
Trails Open to Motorcycles Only	Other Public Roads	Non-National Forest System Lands within the National Forest	Information Site

LEGEND

0 0.5 1 1.5 2 Miles



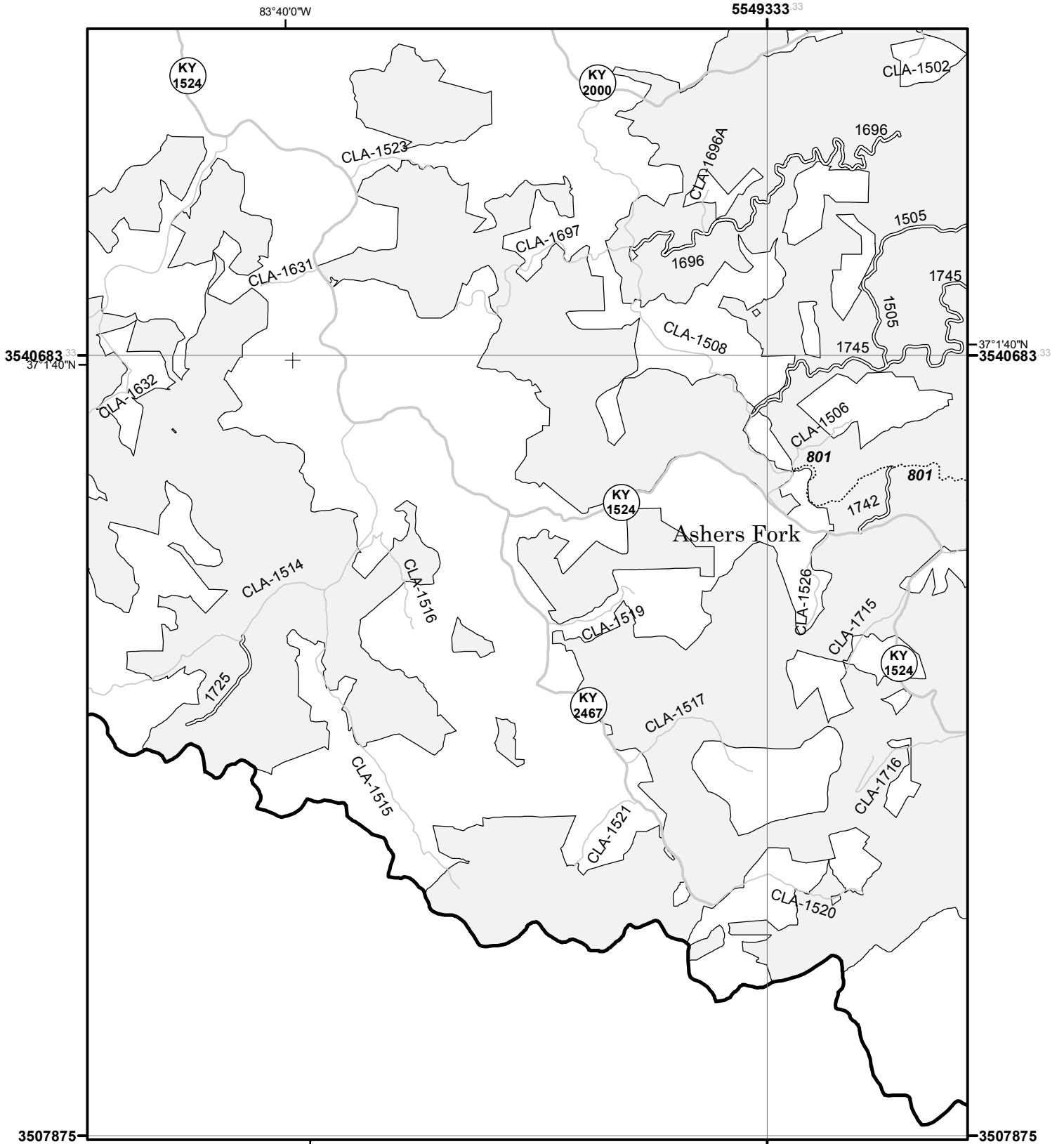
North American Datum of 1983 (NAD 83)
 StatePlane, Kentucky Single Zone, FIPS 1600

Roads Open to Highway Legal Vehicles Only	Interstate	Forest or Unit Boundary	Picnic Area
Trails Open to Wheeled Vehicles 50" or Less in Width	Highways, US, State	National Forest System Lands	Motorized Trailhead
Trails Open to Motorcycles Only	Other Public Roads	Non-National Forest System Lands within the National Forest	Information Site

LEGEND

0 0.5 1 1.5 2 Miles

FS-873-802

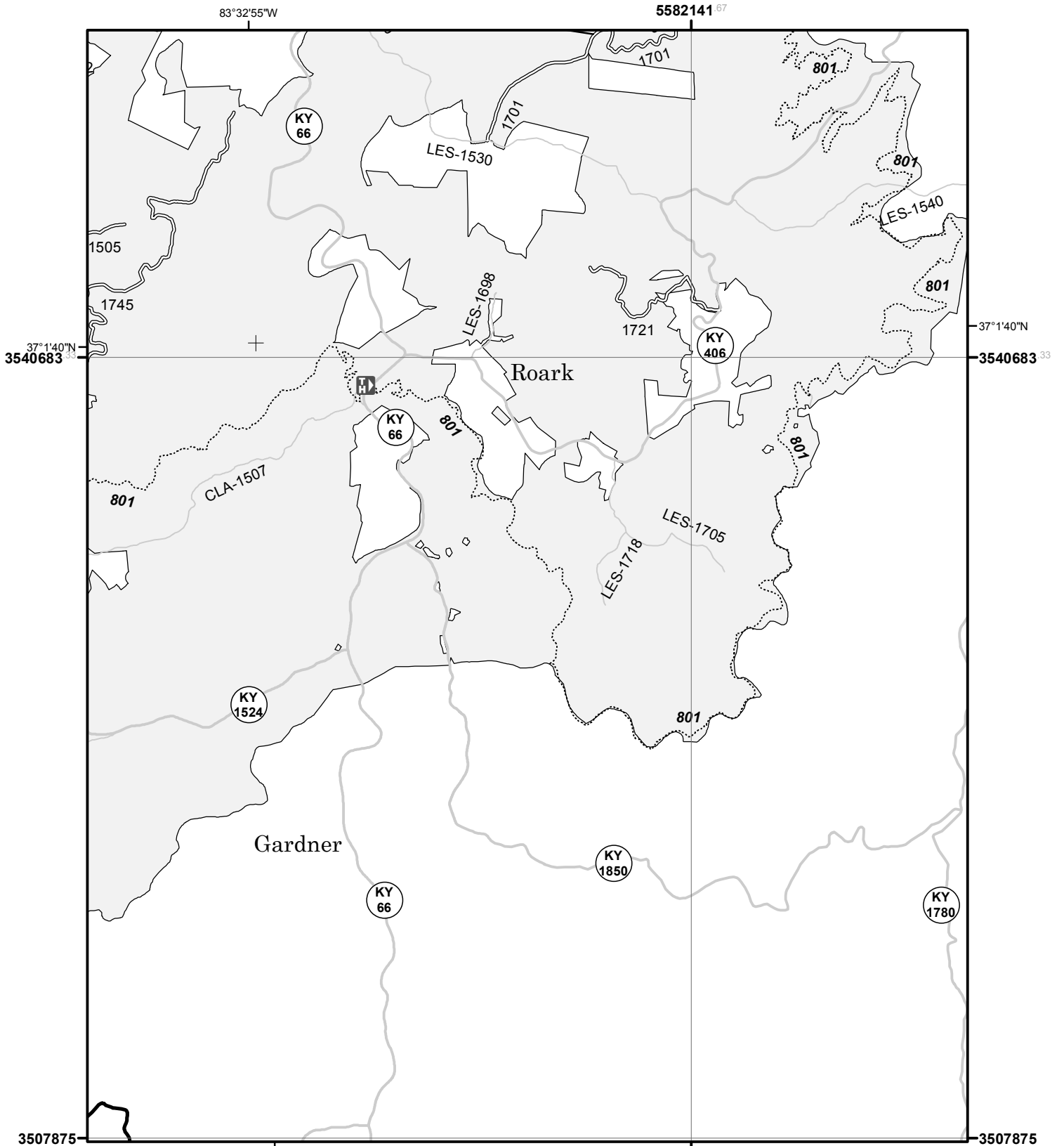


North American Datum of 1983 (NAD 83)
StatePlane, Kentucky Single Zone, FIPS 1600

Roads Open to Highway Legal Vehicles Only	Interstate	Forest or Unit Boundary	Picnic Area
Trails Open to Wheeled Vehicles 50" or Less in Width	Highways, US, State	National Forest System Lands	Motorized Trailhead
Trails Open to Motorcycles Only	Other Public Roads	Non-National Forest System Lands within the National Forest	Information Site

LEGEND



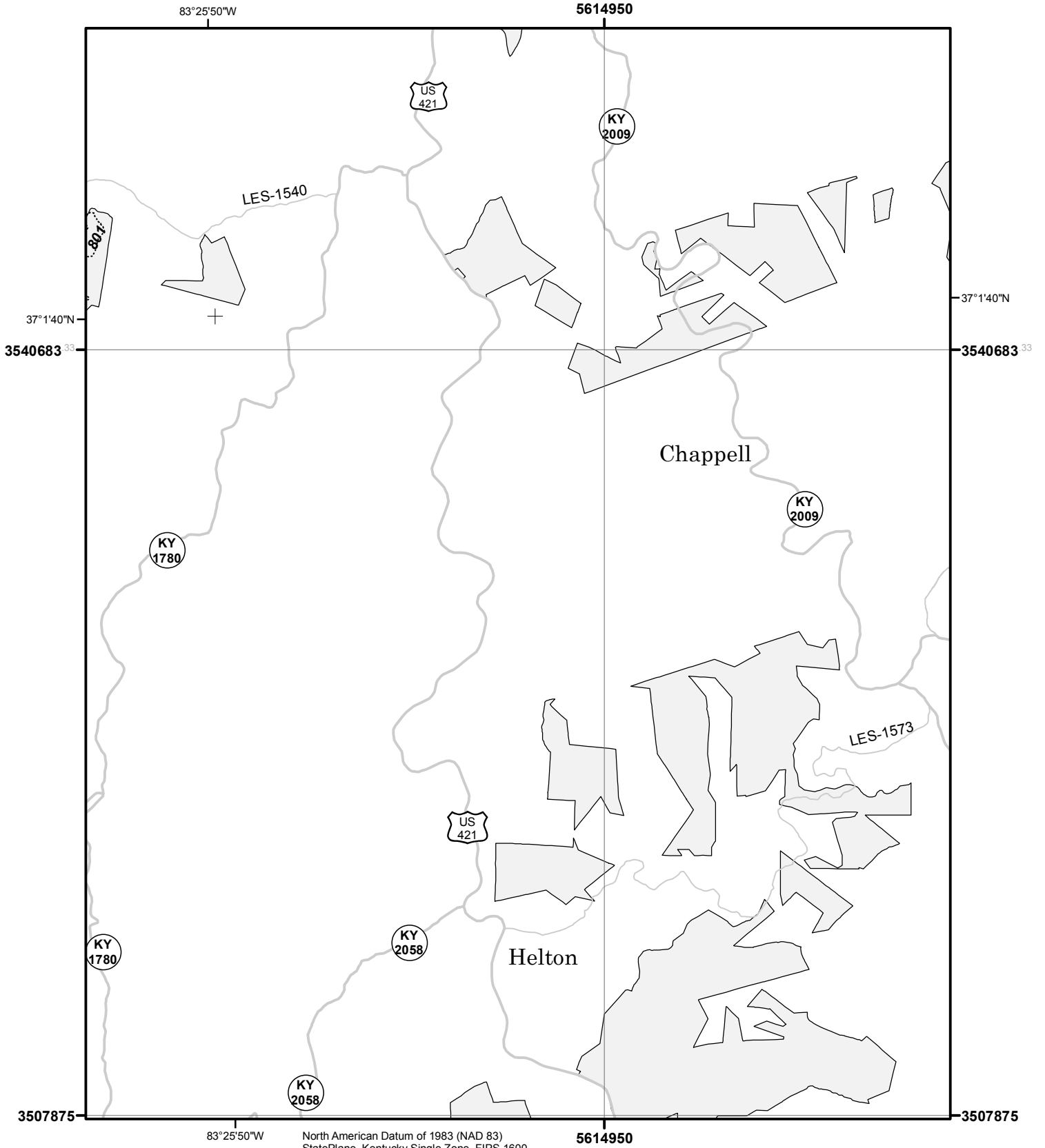


North American Datum of 1983 (NAD 83)
 StatePlane, Kentucky Single Zone, FIPS 1600

Roads Open to Highway Legal Vehicles Only	Interstate	Forest or Unit Boundary	Picnic Area
Trails Open to Wheeled Vehicles 50" or Less in Width	Highways, US, State	National Forest System Lands	Motorized Trailhead
Trails Open to Motorcycles Only	Other Public Roads	Non-National Forest System Lands within the National Forest	Information Site

LEGEND

0 0.5 1 1.5 2 Miles



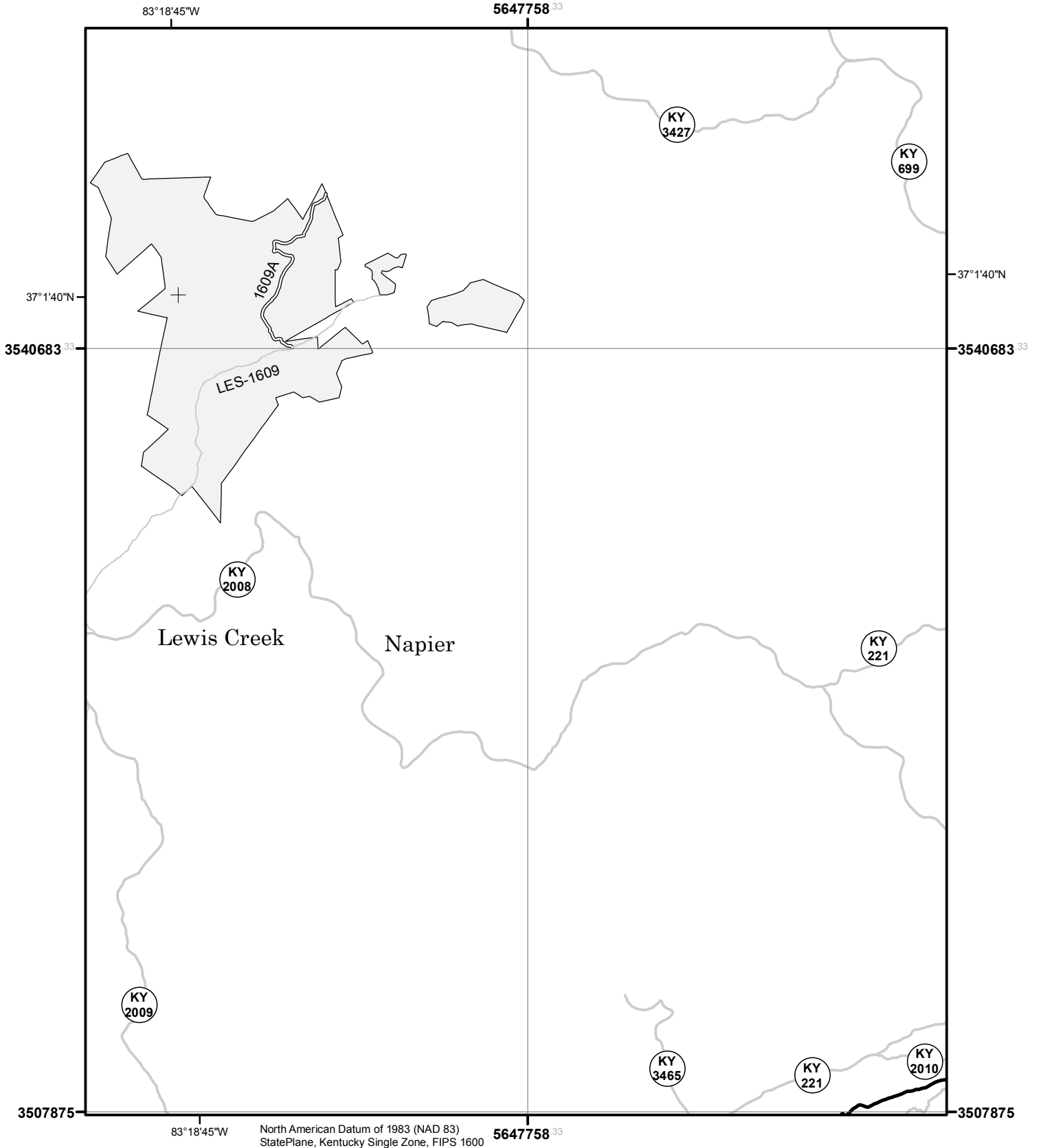
North American Datum of 1983 (NAD 83)
StatePlane, Kentucky Single Zone, FIPS 1600

<ul style="list-style-type: none"> — Roads Open to Highway Legal Vehicles Only Trails Open to Wheeled Vehicles 50" or Less in Width - - - - Trails Open to Motorcycles Only 	<ul style="list-style-type: none"> — Interstate — Highways, US, State — Other Public Roads 	<ul style="list-style-type: none"> ▬ Forest or Unit Boundary ▭ National Forest System Lands ▭ Non-National Forest System Lands within the National Forest 	<ul style="list-style-type: none"> ⊞ Picnic Area ⊞ Motorized Trailhead ⊞ Information Site
--	---	--	--

LEGEND

0 0.5 1 1.5 2 Miles

FS-873-802

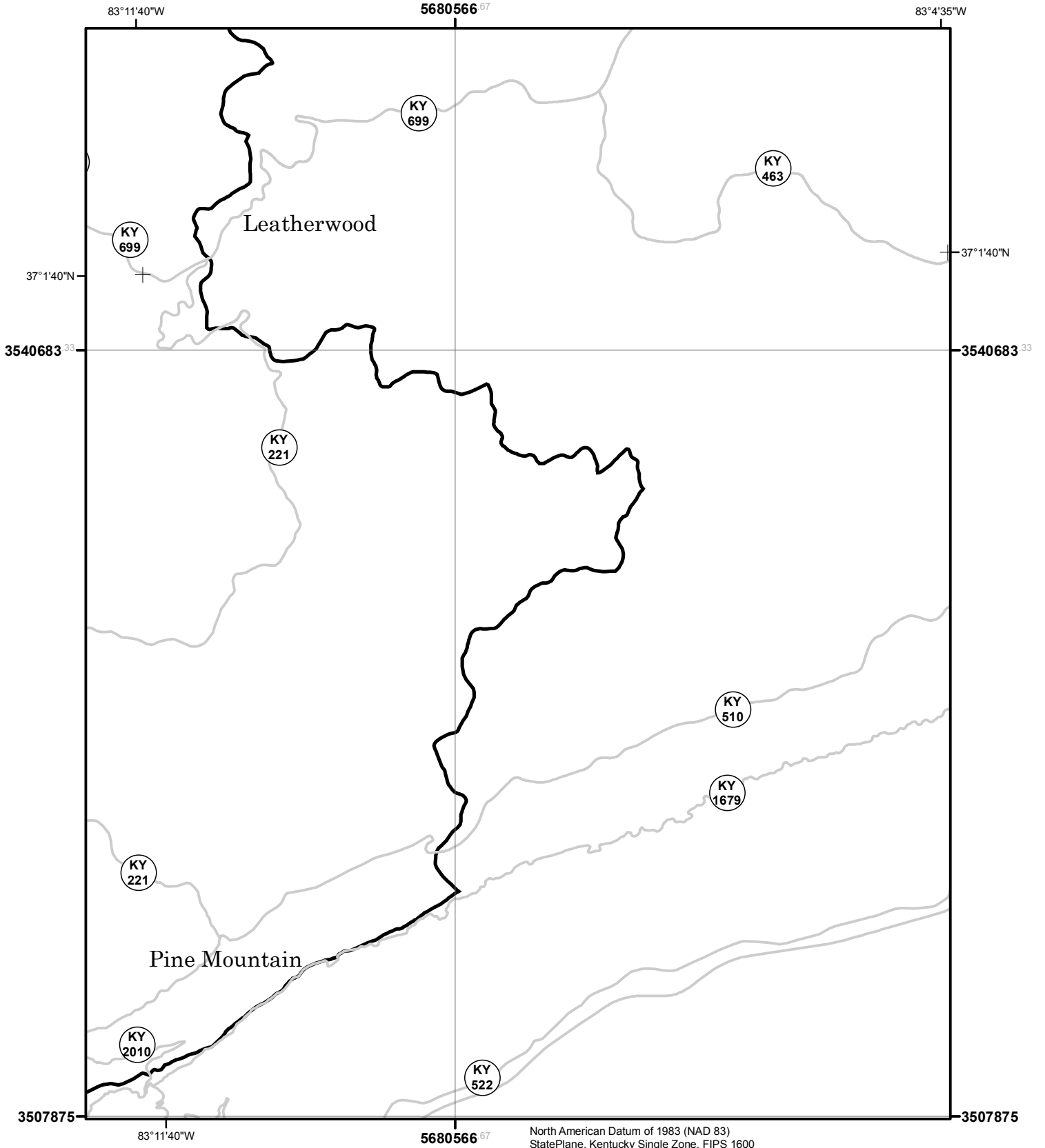


Roads Open to Highway Legal Vehicles Only	Interstate	Forest or Unit Boundary	Picnic Area
Trails Open to Wheeled Vehicles 50" or Less in Width	Highways, US, State	National Forest System Lands	Motorized Trailhead
Trails Open to Motorcycles Only	Other Public Roads	Non-National Forest System Lands within the National Forest	Information Site

LEGEND

0 0.5 1 1.5 2 Miles

FS-873-802



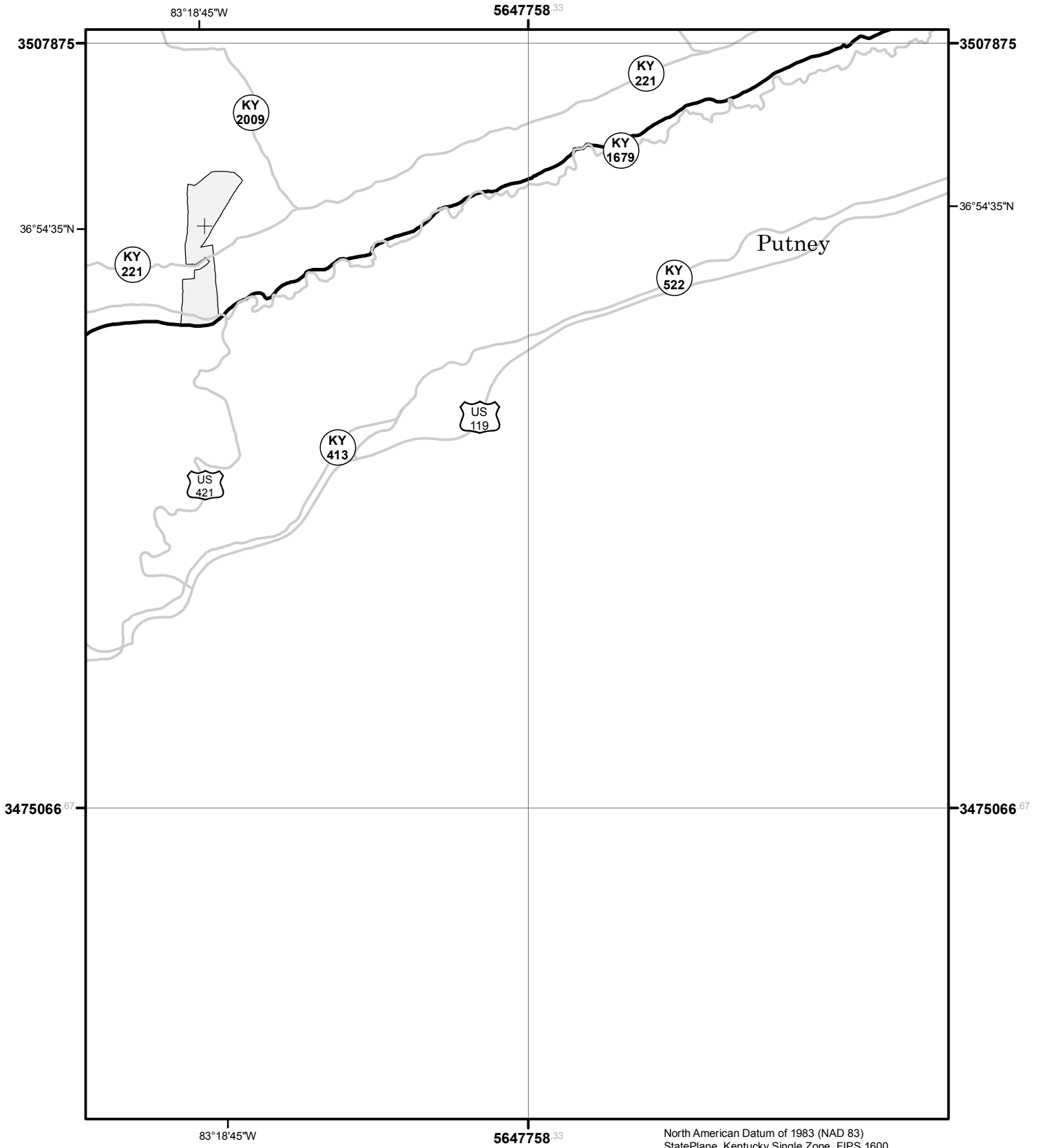
North American Datum of 1983 (NAD 83)
 StatePlane, Kentucky Single Zone, FIPS 1600

Roads Open to Highway Legal Vehicles Only	Interstate	Forest or Unit Boundary	Picnic Area
Trails Open to Wheeled Vehicles 50" or Less in Width	Highways, US, State	National Forest System Lands	Motorized Trailhead
Trails Open to Motorcycles Only	Other Public Roads	Non-National Forest System Lands within the National Forest	Information Site

LEGEND

0 0.5 1 1.5 2 Miles

FS-873-802

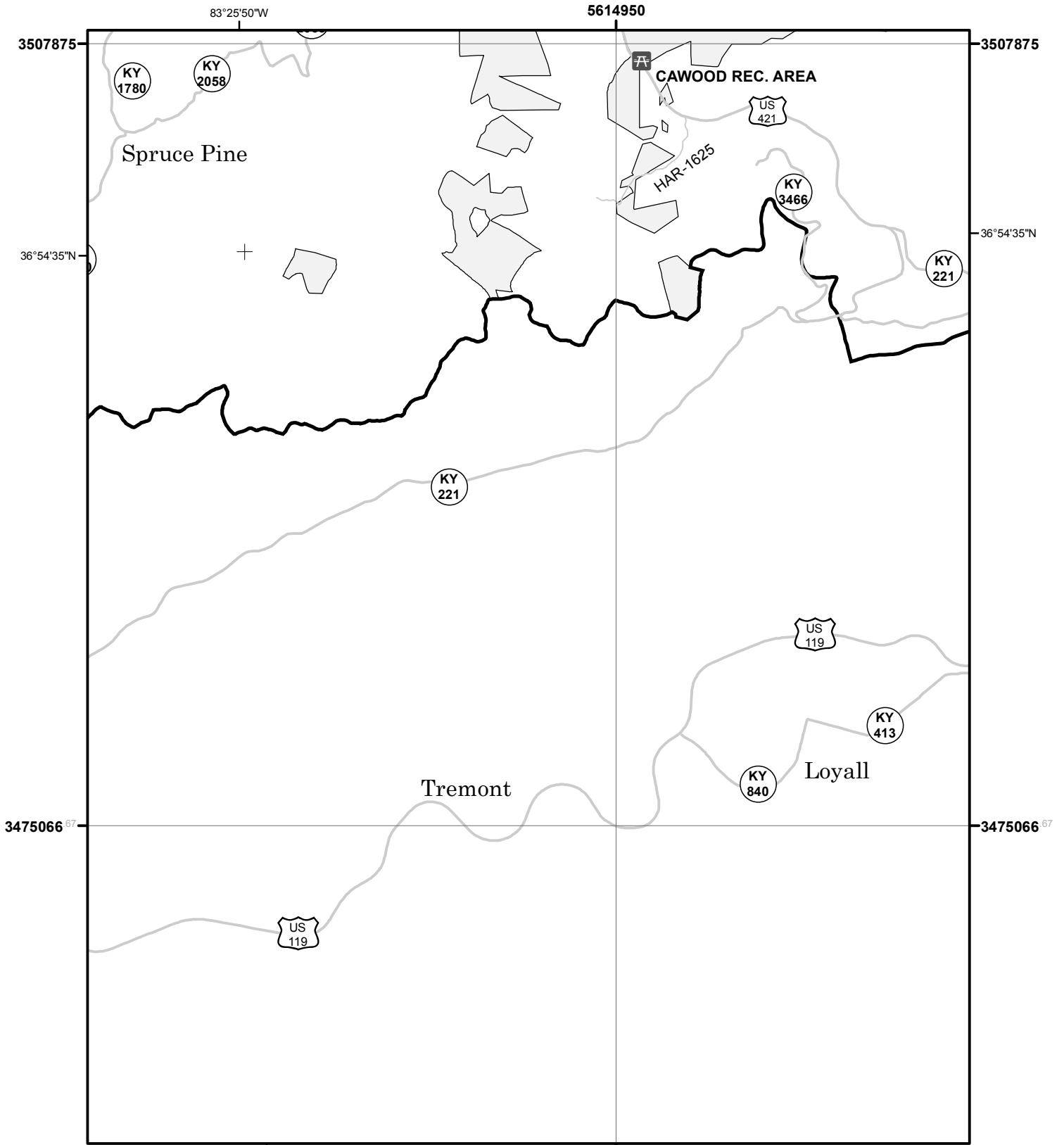


North American Datum of 1983 (NAD 83)
StatePlane, Kentucky Single Zone, FIPS 1600

Roads Open to Highway Legal Vehicles Only	Interstate	Forest or Unit Boundary	Picnic Area
Trails Open to Wheeled Vehicles 50\"/>			

LEGEND



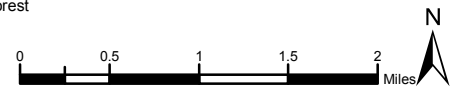


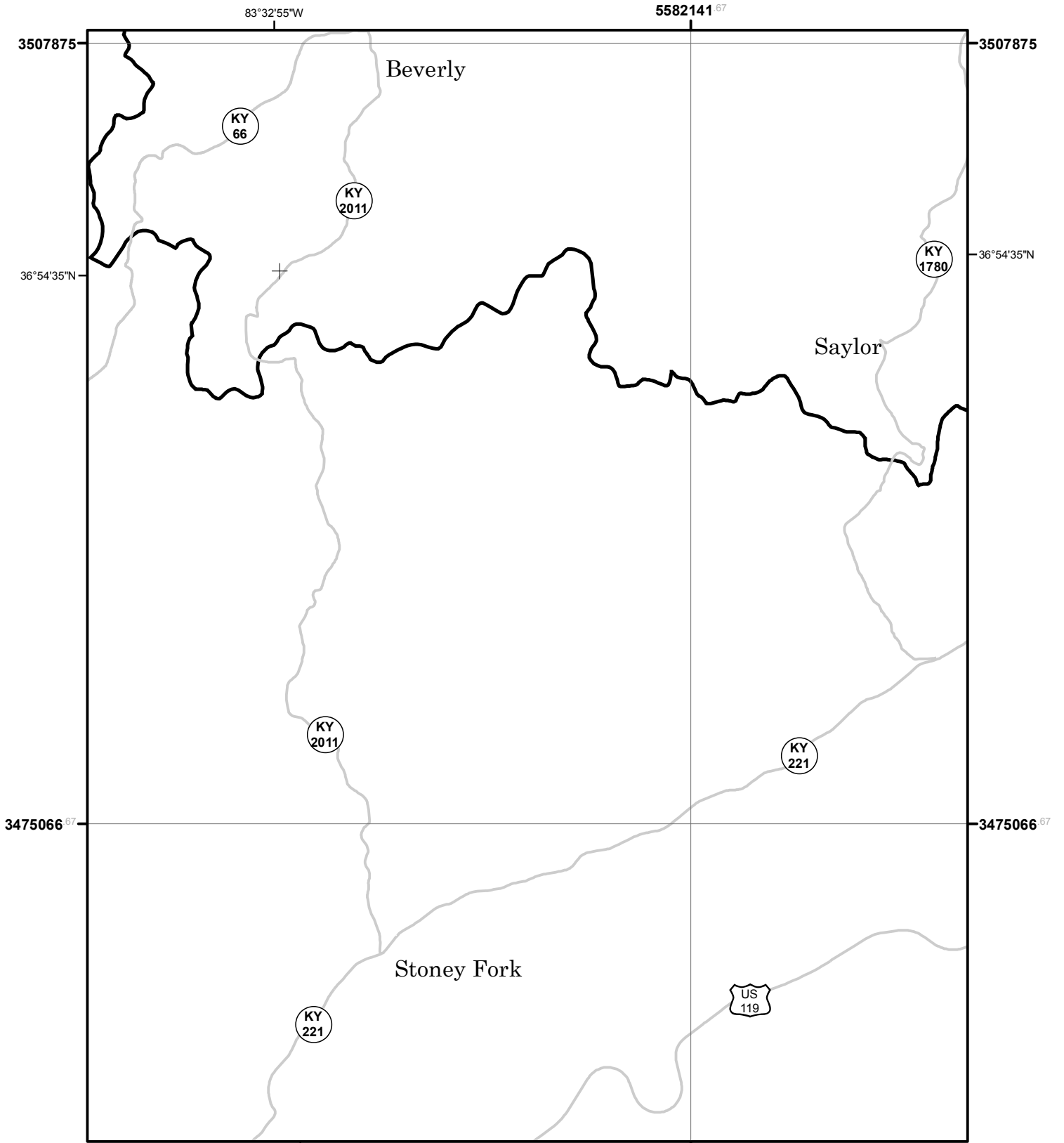
North American Datum of 1983 (NAD 83) 83°25'50"W
 StatePlane, Kentucky Single Zone, FIPS 1600

5614950

Roads Open to Highway Legal Vehicles Only	Interstate	Forest or Unit Boundary	Picnic Area
Trails Open to Wheeled Vehicles 50" or Less in Width	Highways, US, State	National Forest System Lands	Motorized Trailhead
Trails Open to Motorcycles Only	Other Public Roads	Non-National Forest System Lands within the National Forest	Information Site

LEGEND



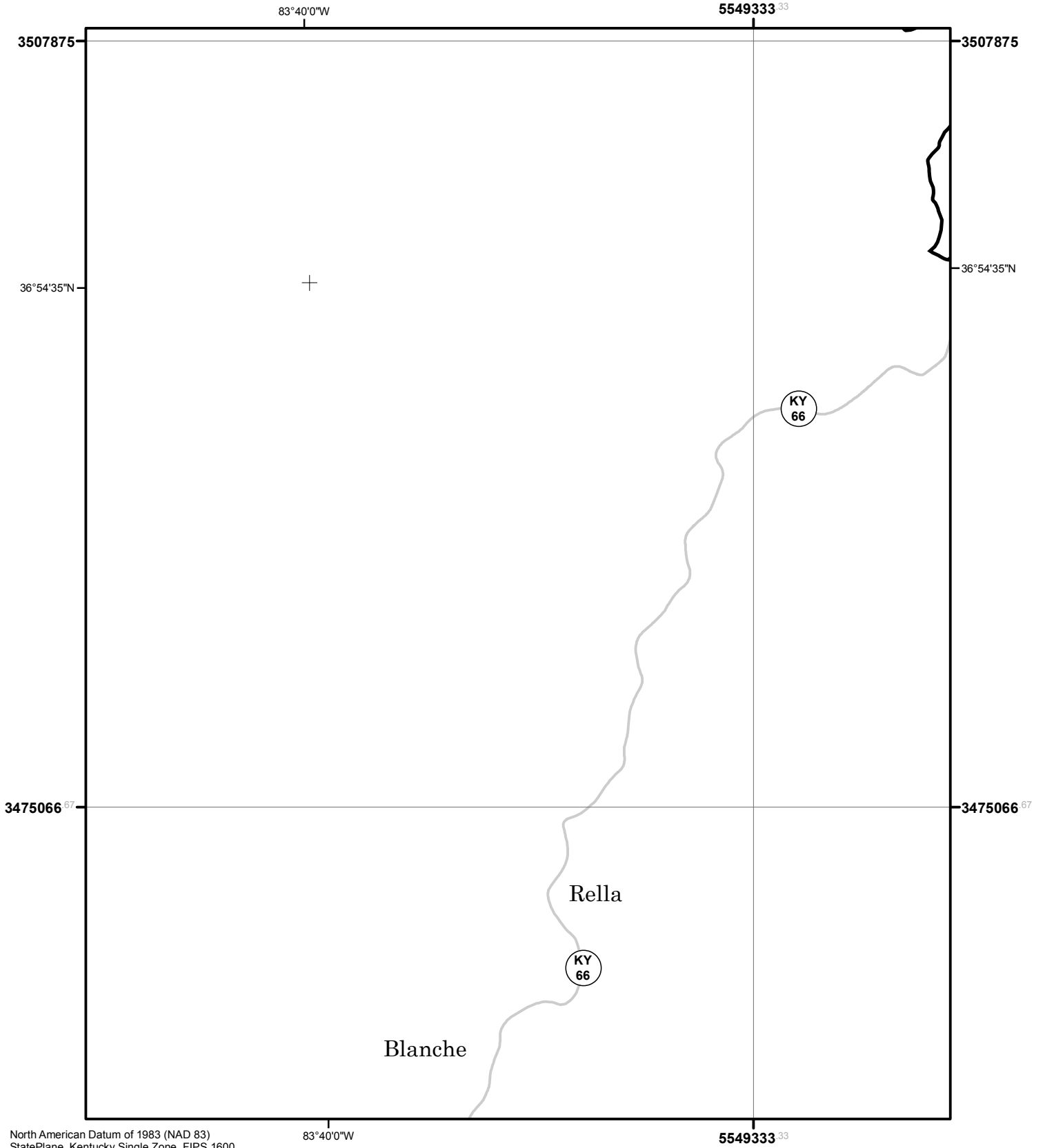


North American Datum of 1983 (NAD 83)
 StatePlane, Kentucky Single Zone, FIPS 1600

Roads Open to Highway Legal Vehicles Only	Interstate	Forest or Unit Boundary	Picnic Area
Trails Open to Wheeled Vehicles 50" or Less in Width	Highways, US, State	National Forest System Lands	Motorized Trailhead
Trails Open to Motorcycles Only	Other Public Roads	Non-National Forest System Lands within the National Forest	Information Site

LEGEND

0 0.5 1 1.5 2 Miles



North American Datum of 1983 (NAD 83)
 StatePlane, Kentucky Single Zone, FIPS 1600

Roads Open to Highway Legal Vehicles Only	Interstate	Forest or Unit Boundary	Picnic Area
Trails Open to Wheeled Vehicles 50" or Less in Width	Highways, US, State	National Forest System Lands	Motorized Trailhead
Trails Open to Motorcycles Only	Other Public Roads	Non-National Forest System Lands within the National Forest	Information Site

LEGEND

0 0.5 1 1.5 2 Miles