






















Key to Map Symbols:

-  Campground
-  Picnicground
-  Watercraft Access
-  Travel Information
-  Ranger Station
-  Off Road Vehicle Parking
-  Fee Area
-  Scenic Byway Route
-  Major State Highways
-  All Weather Gravel Roads
-  Other Paved Roads
-  ① Westgate Welcome Center
-  ② Iargo Springs Interpretive Site
-  ③ Canoers Memorial
-  ④ Lumbermans Monument
-  ⑤ Kiwans' Monument
-  ⑥ Foote Pond Overlook
-  ⑦ Whirlpool Angler Access
-  ⑧ Eastgate Welcome Center and Eagle Run Trails
-  ⑨ Tuttle Marsh Wildlife Area
-  ⑩ Corsair Trails

