

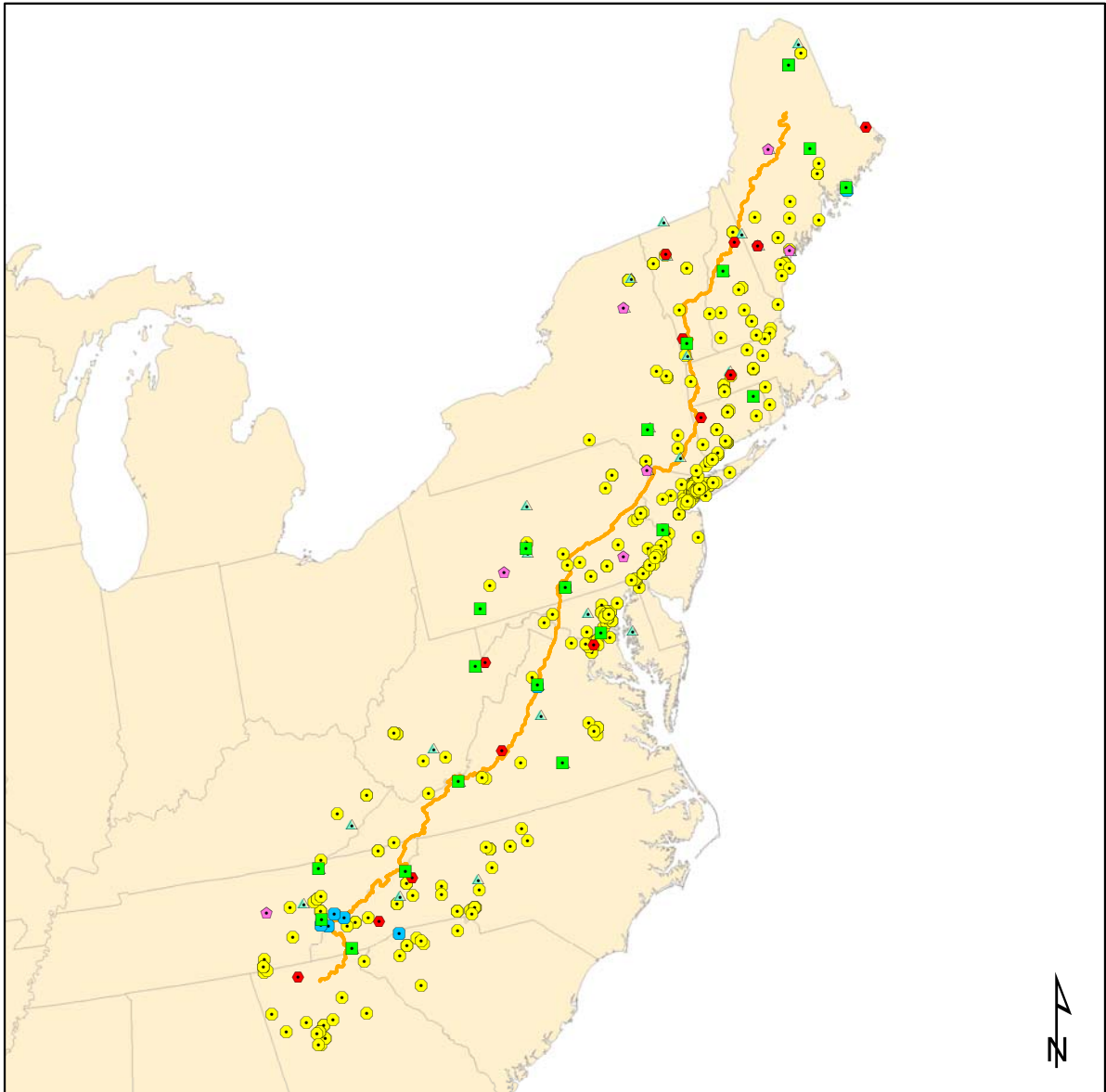
# Pollutant Monitoring Networks









Ozone	O3 monitors reporting to EPA AIRS database
GPMN	NPS gaseous pollutant monitoring network - in park locations
CASTNet	Dry deposition monitoring, acidic particles, O3
IMPROVE	visibility monitoring network, speciation of particles by element, composition, size
NADP / NTN	Acidic wet deposition
PM 2.5	Fine particle monitoring 2.5 micron, FRM monitors reporting to EPA

Note - NPS GPMN monitors may also be listed in the CASTNet map and the AIRS list of O3 stations.

John D. Ray, Atmospheric Chemist  
NPS Air Resources Division  
Denver, CO 80225  
(303) 969-2820  
[john\\_d\\_ray@nps.gov](mailto:john_d_ray@nps.gov)


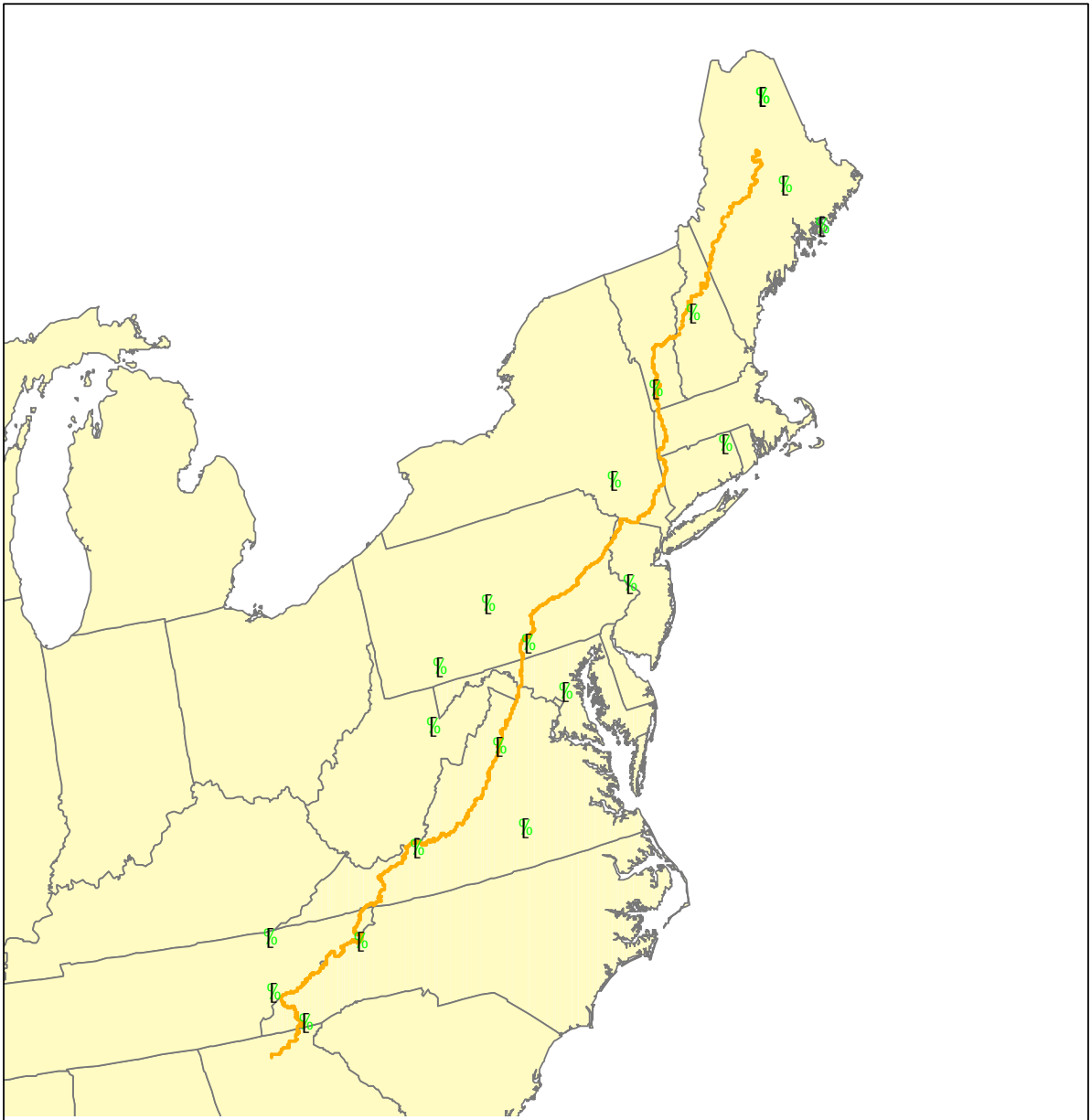
# Monitoring Stations within 150km of the Appalachian Trail






-  CASTNET
-  GPMN
-  IMPROVE
-  MDN
-  NADP
-  PM 2.5
-  Appalachian Trail
-  US States

225 112.5 0 225 450 675 Km

# CASTNET Monitors within 150km of the Appalachian Trail

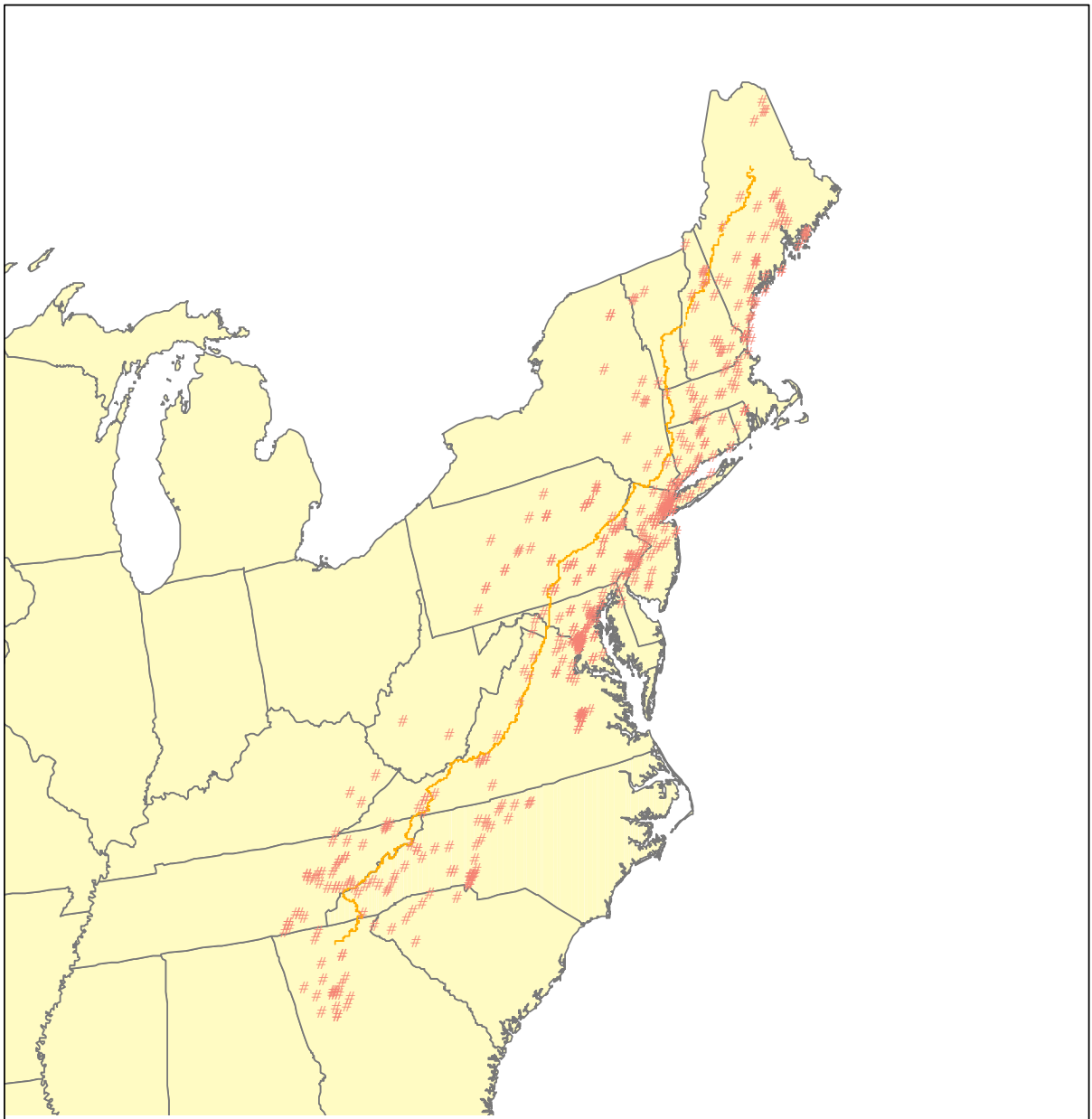


-  Castnet w/in 150km of A.T.
-  Appalachian Trail
-  US States



National Park Service  
Air Resources Division  
5/1/02

# O3 Monitors within 150km of the Appalachian Trail



- # O3 stations w/in 150km
- - - Appalachian Trail
- US States



National Park Service  
Air Resources Division  
5/1/02

# GMPN Monitors within 150km of the Appalachian Trail



100 0 100 200 300 400 500 Kilometers



-  GMPN stations w/in 150km
-  Appalachian Trail
-  US States



National Park Service  
Air Resources Division  
5/1/02



# MDN Monitors within 150km of the Appalachian Trail



200 0 200 400 Kilometers

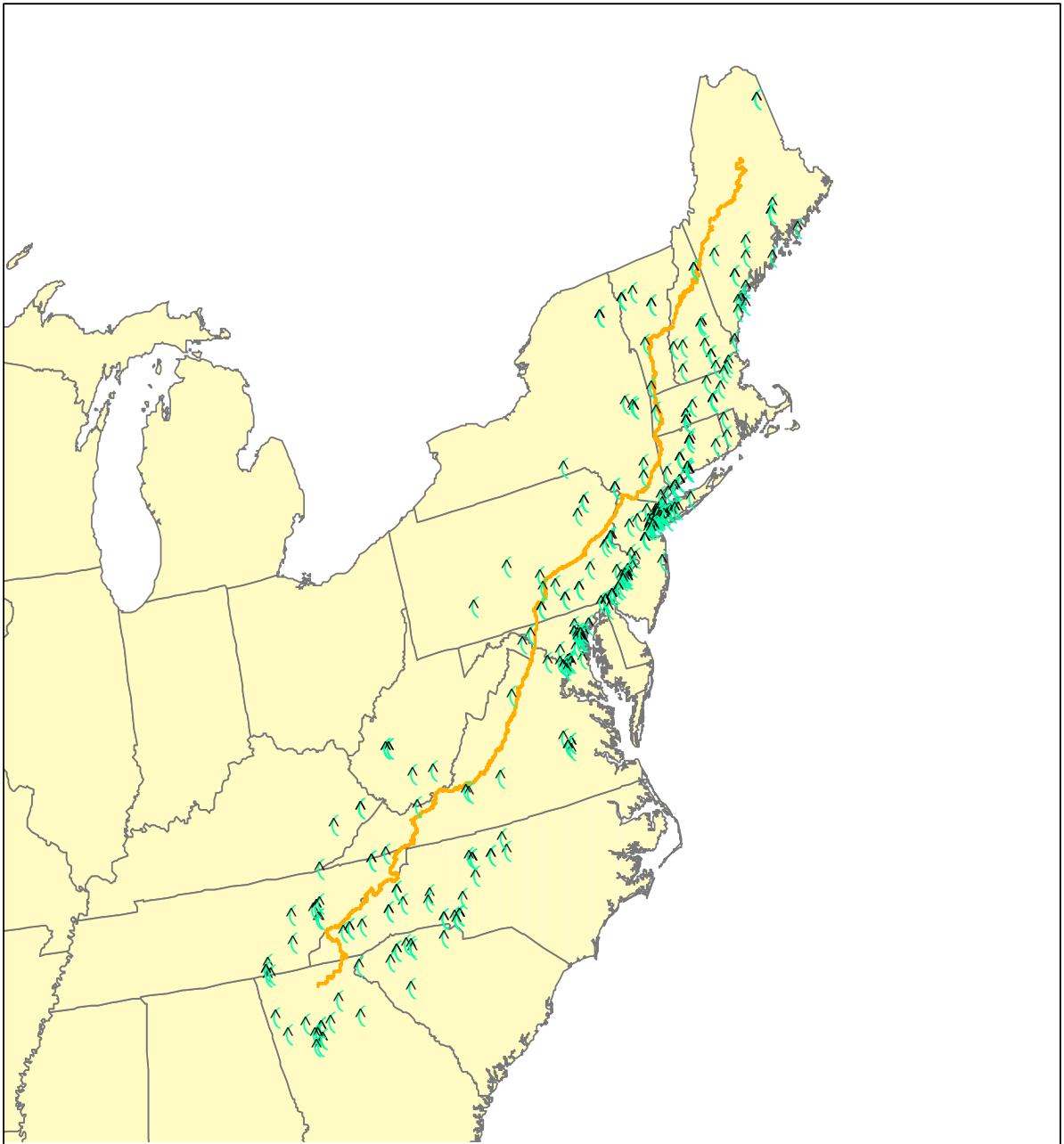


- X MDN stations w/in 150km
- Appalachian Trail
- US States



National Park Service  
Air Resources Division  
5/1/02

# PM 2.5 Monitors within 150km of the Appalachian Trail



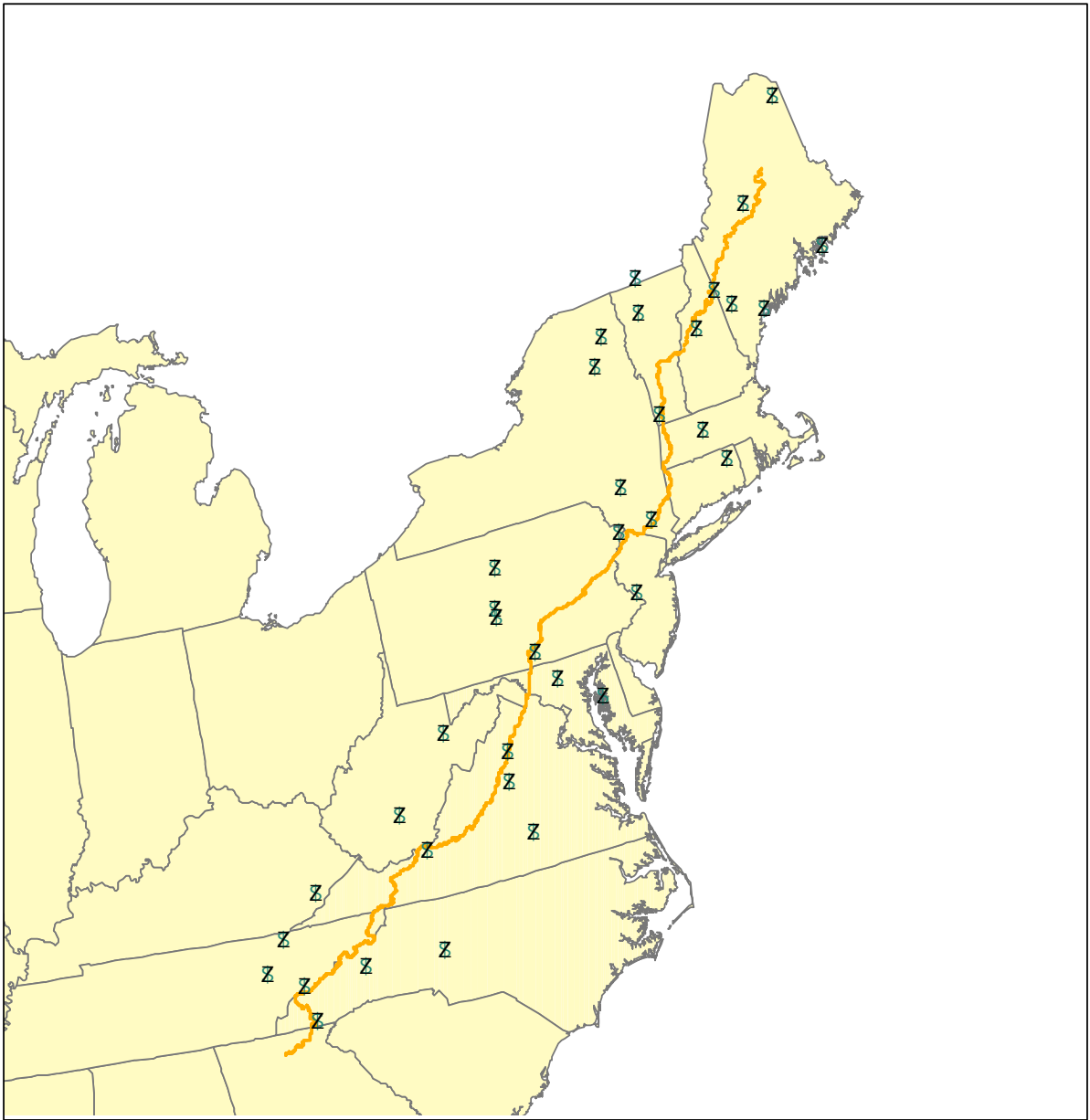
-  PM 2.5 stations w/in 150km
-  Appalachian Trail
-  US States



National Park Service  
Air Resources Division  
5/1/02



# NADP Monitors within 150km of the Appalachian Trail



100 0 100 200 300 400 500 Kilometers



-  NADP stations w/in 150km
-  Appalachian Trail
-  US States



National Park Service  
Air Resources Division  
5/1/02