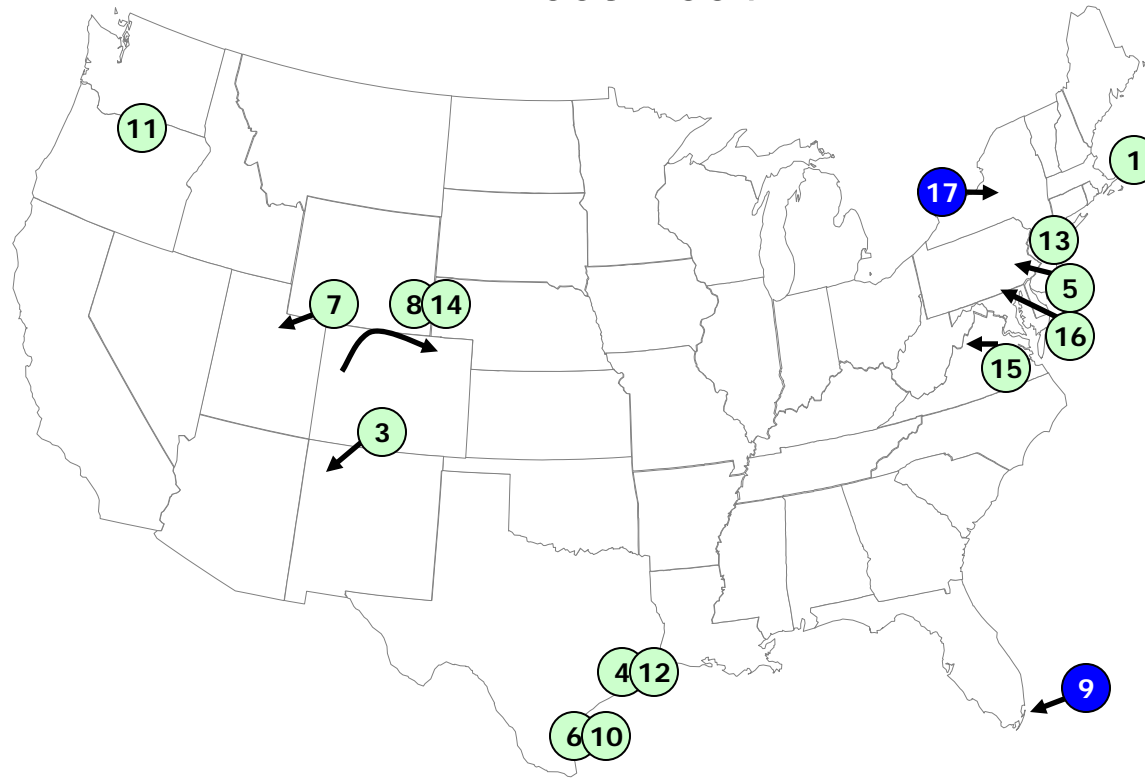







**FERC**

# Pre-Filing Pipeline and LNG Projects FY 2003-2004



-  Originally NEPA Pre-filing, now Pending Certificate Proceeding
-  NEPA Pre-filing
-  Began as NEPA Pre-filing; Certificate has been issued

September 2006

*Office of Energy Projects*

**Pre-Filed Projects  
2003 - 2004**

Map ID Number	Docket	Company	Project	Description	CP App. Filed	Date PF Process Initiated
17	<a href="#">PF04-16</a>	Empire State Pipeline	<a href="#">Empire Connector Project</a>	24", 80 mi. from Ontario County, NY to Millenium Pipeline; 22,000 hp compressor station	CP06-5,6 & 7	9/21/2004
16	<a href="#">PF04-15</a>	Dominion Cove Point; Dominion Transmission	<a href="#">Cove Point LNG Expansion Project</a>	storage expanded to 14.6 bcf; send-out expanded by 160,000 cubic meters; 36" and 24" pipelines totalling 161 miles	CP05-130, 131, 132	8/17/2004
15	<a href="#">PF04-14</a>	Columbia Gas Transmission	<a href="#">Hardy Storage Field &amp; Virginia Pipeline Looping Projects</a>	24", 31 mi. of looping pipelines in VA	CP05-144; CP05-150, 151, 152	8/2/2004
14	<a href="#">PF04-13</a>	W.I.C.	<a href="#">Piceance Basin Expansion Project</a>	24", 143 mi., from Rio Blanco County, CO to Wamsutter, WY; additional compression	CP05-54	6/29/2004
13	<a href="#">PF04-12</a>	Transco	<a href="#">Central NJ Expansion Project</a>	36", 3.77 mi. in Burlington County, NJ; meter station in Gloucester County, NJ	CP04-396	5/24/2004
12	<a href="#">PF04-11</a>	Sempra Energy International	Port Arthur LNG project	1.5 Bcf/d LNG import terminal in Port Arthur, TX; 30" and 36" pipelines, 70 mi and 3 mi, from TX to LA	CP05-83 et al.	5/24/2004
11	<a href="#">PF04-10</a>	Northwest Pipeline Corporation	Capacity Replacement Project	36", 81 mi. pipeline in Washington state	CP05-32	5/12/2004
10	<a href="#">PF04-9</a>	Ingleside Energy Center, LLC	Ingleside Energy Center LNG Project; San Patricio Pipeline	1 Bcf/d LNG import terminal, between Ingleside and Portland, TX	CP05-13 et al.	4/19/2004

**Pre-Filed Projects  
2003 - 2004**

Map ID Number	Docket	Company	Project	Description	CP App. Filed	Date PF Process Initiated
9	<a href="#">PF04-8</a>	El Paso Corp.	Seafarer US Pipeline System, Inc	26", 127.5 mi, from Grand Bahama Island to Palm Beach County, FL	CP05-25	4/6/2004
8	<a href="#">PF04-7</a>	Entrega Gas Pipeline, Inc.	No. Colorado - So. Wyoming pipeline	36" and 42", 327 mi. from Rio Blanco County, CO to WY, and back to Weld County, CO	CP04-413	3/19/2004
7	<a href="#">PF04-6</a>	Questar Pipeline Company	Southern System Expansion Project	24", 18.4 mi. pipeline in Carbon Co., Utah; 2 new 9,400 hp compressor stations	CP05-5	2/5/2004
6	<a href="#">PF04-3</a>	Exxon - Vista del Sol LNG	<a href="#">Vista del Sol LNG terminal and pipeline</a>	1 Bcf/d LNG import terminal, between Ingleside and Portland, TX	CP04-395 et al.	1/8/2004
5	<a href="#">PF04-2</a>	BP - Crown Landing LNG	<a href="#">LNG Import Terminal</a>	Receiving terminal in Logan Township, NJ	CP04-411 et al.	1/8/2004
4	<a href="#">PF04-1</a>	Golden Pass LNG	<a href="#">LNG Terminal and Pipeline</a>	Compressor 10 mi. south of Port Arthur, TX, 122 mi of pipeline	CP04-386 et al.	12/5/2003
3	<a href="#">PF03-8</a>	Transwestern Pipeline Co.	San Juan Expansion	72.6 mi. from Arizona to NM, CO, TX and OK	CP04-104	9/17/2003
2	<a href="#">PF03-6</a>	Sound Energy Solutions	Long Beach LNG (Ca. intrastate PL)	LNG marine terminal facility in Long Beach, CA	CP04-58	7/11/2003
1	<a href="#">PF03-4</a>	Weaver's Cove	<a href="#">Weaver's Cove LNG &amp; Mill River Pipeline*</a>	4.4 bcf storage tank and import terminal, 2-24" 3 and 7 mi long pipelines, Falls River, MA	CP04-36	5/20/2003