


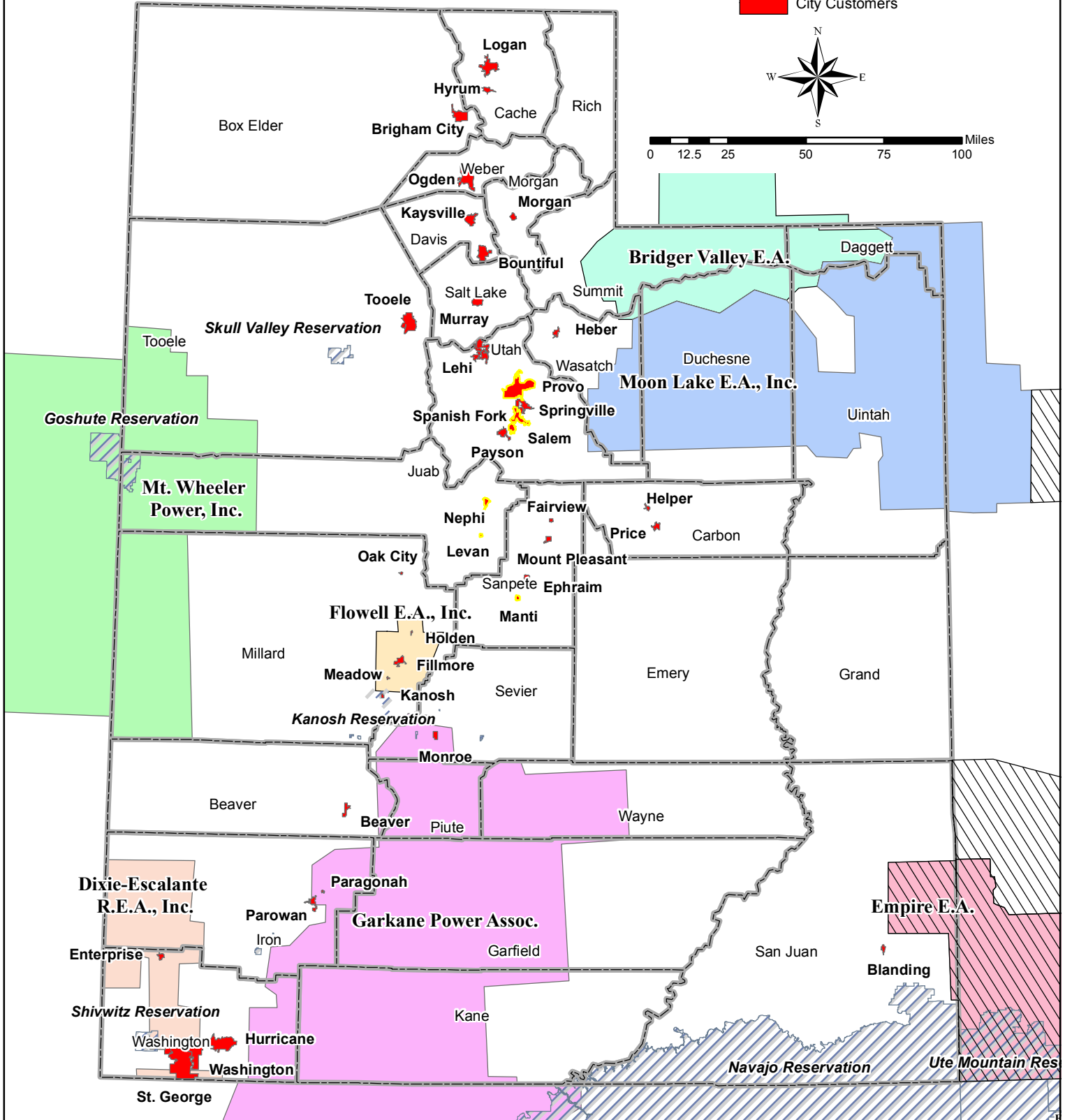
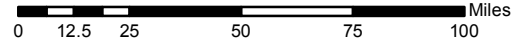
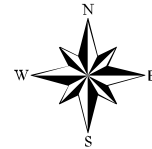


DISCLAIMER:

The data represented on this map has been developed from the best available sources. Although efforts have been made to ensure that the data are accurate and reliable, errors and variable conditions originating from physical sources used to develop the data may be reflected in the data supplied. Users must be aware of these conditions and bear responsibility for the appropriate use of the information with respect to possible errors, scale, positional accuracy, development methodology, and other circumstances specific to this data. The user is responsible for understanding the accuracy limitations of the data provided herein. The burden for determining fitness for use lies entirely with the user. The data on this map is for reference use only.

-  UMPA Coop.
-  Tri-State Coop.
-  Tribal Customers
-  City Customers



Utah Service Territory

**United States Department of Energy
Western Area Power Administration
Colorado River Storage Project**