

Summary of Water Supply Conditions as of 11/30/06

(Click on hyperlinks to view information graphically.)

Precipitation averages 6.4 inches for November on the Northern Sierra Eight Station Index. This month, 5.50 inches were recorded, which is approximately 86 percent of the monthly average. This is better than October which was only 18 percent of average. The first few days of December have been dry as well. The Daily snow water equivalent reports have not been updated since the 28th of November when there were 2 inches in the Northern and 1 inch in the Central area, so 0 percent remains in the table below.

Reservoir Storage is above the 15-year averages for all facilities. Cuts have been made on the Sacramento to conserve storage. Flood Control requirements are in effect for facilities, only New Melones is above its flood control maximum, though only by 24,488 acre-feet. Safety-of-Dams criteria have gone into effect for Trinity, which at 1,749 thousand-acre-feet is well below the November (and December) limit of 1,850 thousand-acre-feet.

River Releases are above their 15-year medians for all facilities. Trinity River release is at its winter low point of 300 cfs. Releases at Goodwin have been at 600 cfs since November 1st, for fishery spawning, but are scheduled to increase to 800 cfs for reservoir storage management.

Water Supply Forecasts for Water Year 2007 will begin mid-December 2006.

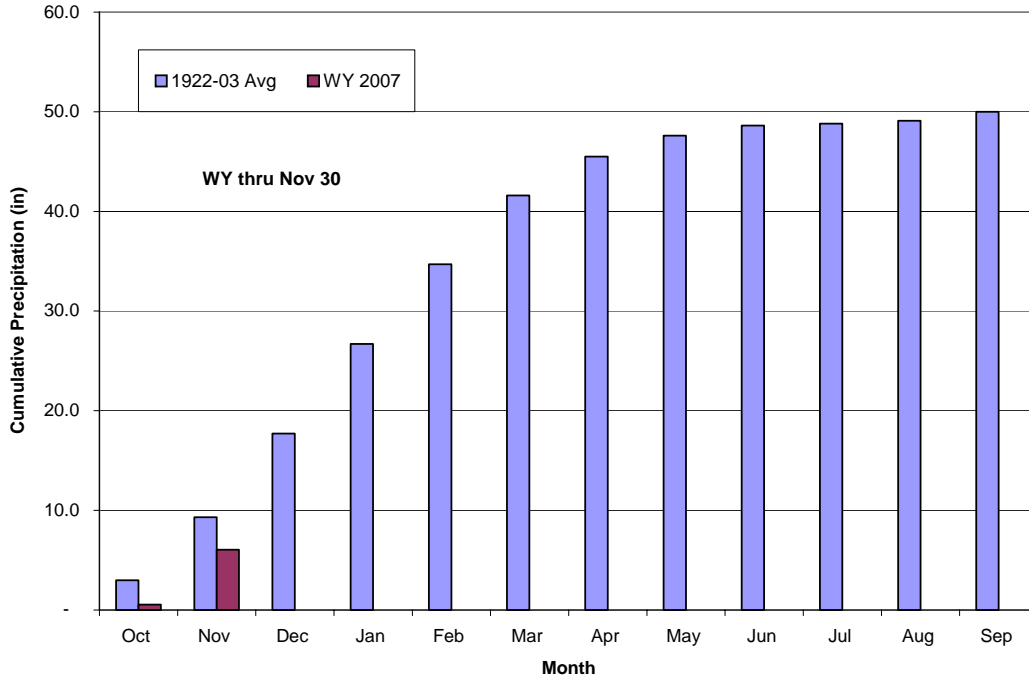
		11/30/06	10/31/06	Change
8 Station Index	(% of WY Avg to Date)	12%	1%	11%
Snow Pack -	North	0%	0%	0%
	Central	0%	0%	0%
		11/30/06	10/31/06	Change
River Releases - (Mean Daily cfs)	Trinity	312	303	9
	Sacramento	5,493	5,647	(154)
	American	1,998	1,997	1
	Stanislaus	610	1,071	(461)
		11/30/06	10/31/06	Change
Reservoir Storage - (Thousand AF)	Trinity	1,749	1,758	(9)
	Shasta	3,127	3,119	8
	Folsom	488	538	(50)
	New Melones	1,994	1,988	6
	Federal San Luis	564	439	125
		11/30/06	10/31/06	Change
Reservoir Inflow - (WY to Date in TAF)	Trinity	42	6	36
	Shasta	552	242	310
	Folsom	138	52	86
	New Melones	88	44	44
		11/30/06	10/31/06	Change
Precipitation (accumulated in.)	Trinity at Fish Hatchery	5.73	0.21	5.52
	Sacramento at Shasta Dam	7.37	0.39	6.98
	American at Blue Canyon	9.42	1.00	8.42
	Stanislaus at New Melones	2.31	0.15	2.16

Precipitation

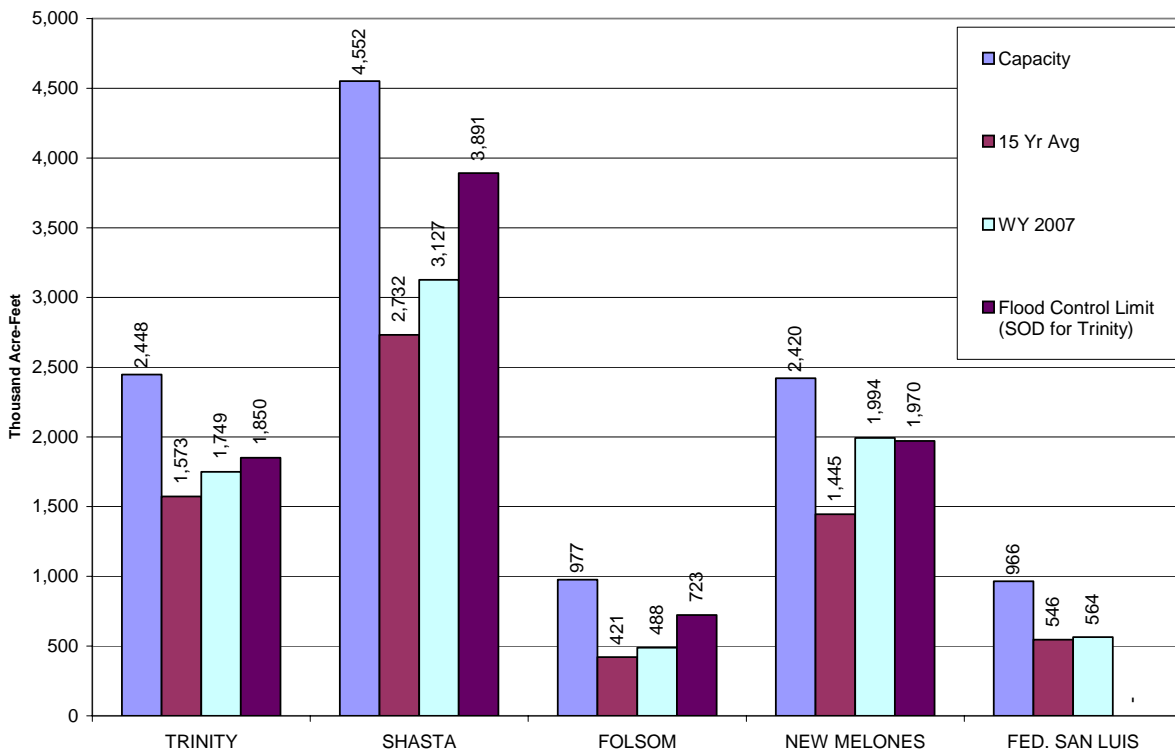
[Return to Summary](#)

Northern Sierra Eight Station Index Mt Shasta City, Shasta Dam, Mineral, Brush Creek RS Quincy, Sierraville RS, Pacific House, Blue Canyon

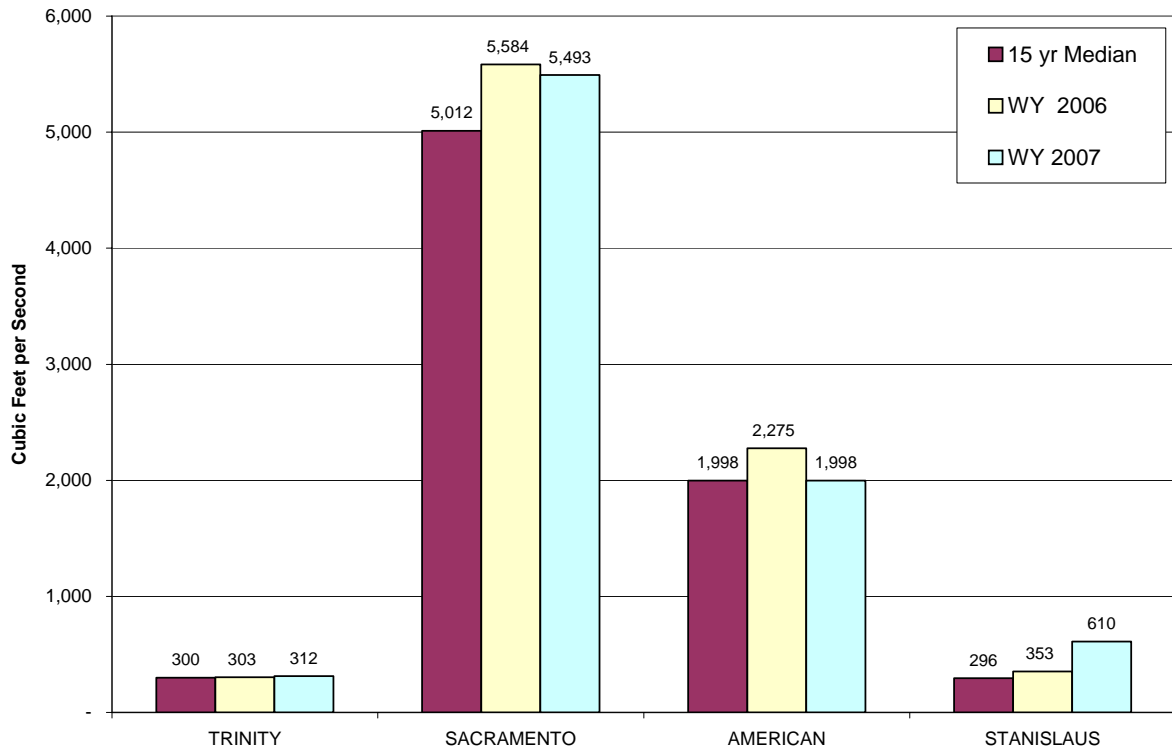
Source: California Data Exchange Center



Reservoir Storage as of NOVEMBER 30, 2006



River Releases as of NOVEMBER 30, 2006



**WY 2006 SACRAMENTO RIVER UNIMPAIRED RUNOFF
(SACRAMENTO RIVER INDEX)**

