

## Summary of Water Supply Conditions as of 10/31/06

(Click on hyperlinks to view information graphically.)

**Precipitation** averages 2.99 inches for October on the Northern Sierra Eight Station Index. This month, 0.53 inches were recorded. We've already had some precipitation for November. Daily snow water equivalent reports are not yet available on the California Data Exchange Center web site.

**Reservoir Storage** is above the 15-year averages for all facilities. Cuts have been made on the American and Sacramento to conserve storage. Flood Control requirements are in effect for facilities, only New Melones is above its flood control maximum, though only by 18,000 acre-feet. Safety-of-Dams criteria do not go into effect for Trinity until next month, but storage is 92,000 acre-feet below that level as of the end of October.

**River Releases** are above their 15-year medians for all facilities. Trinity River release is at its winter low point of 300 cfs. Releases at Goodwin are scheduled to drop to 600 cfs the November 1<sup>st</sup>, for fishery spawning. Releases are down at Nimbus and Keswick to conserve storage.

**Water Supply** Forecasts for Water Year 2007 will begin mid-December 2006.

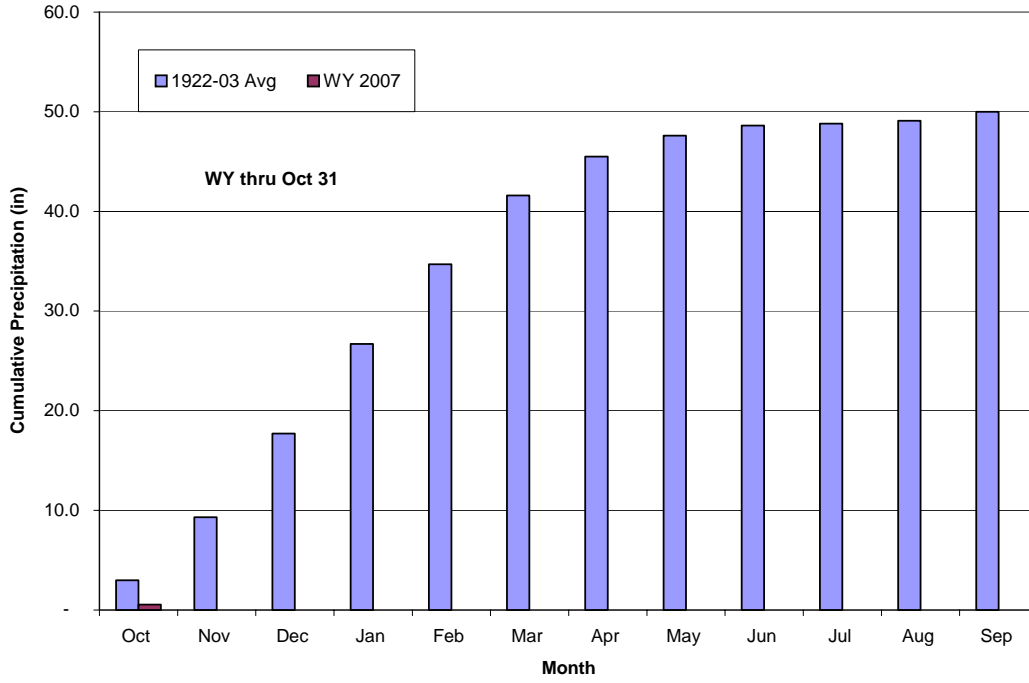
		10/31/06	10/01/06	Change
8 Station Index	(% of WY Avg to Date)	1%	0%	1%
Snow Pack -	North	0%	0%	0%
	Central	0%	0%	0%
		10/31/06	10/01/06	Change
River Releases - (Mean Daily cfs)	Trinity	303	461	(158)
	Sacramento	5,647	7,533	(1,886)
	American	1,997	2,489	(492)
	Stanislaus	1,071	1,503	(432)
		10/31/06	10/01/06	Change
Reservoir Storage - (Thousand AF)	Trinity	1,758	1,789	(31)
	Shasta	3,119	3,203	(84)
	Folsom	538	635	(97)
	New Melones	1,988	2,054	(66)
	Federal San Luis	439	401	38
		10/31/06	10/01/06	Change
Reservoir Inflow - (WY to Date in TAF)	Trinity	6	-	6
	Shasta	242	8	234
	Folsom	52	3	49
	New Melones	44	1	43
		10/31/06	10/01/06	Change
Precipitation (accumulated in.)	Trinity at Fish Hatchery	0.21	-	0.21
	Sacramento at Shasta Dam	0.39	-	0.39
	American at Blue Canyon	1.00	0.02	0.98
	Stanislaus at New Melones	0.15	-	0.15

# Precipitation

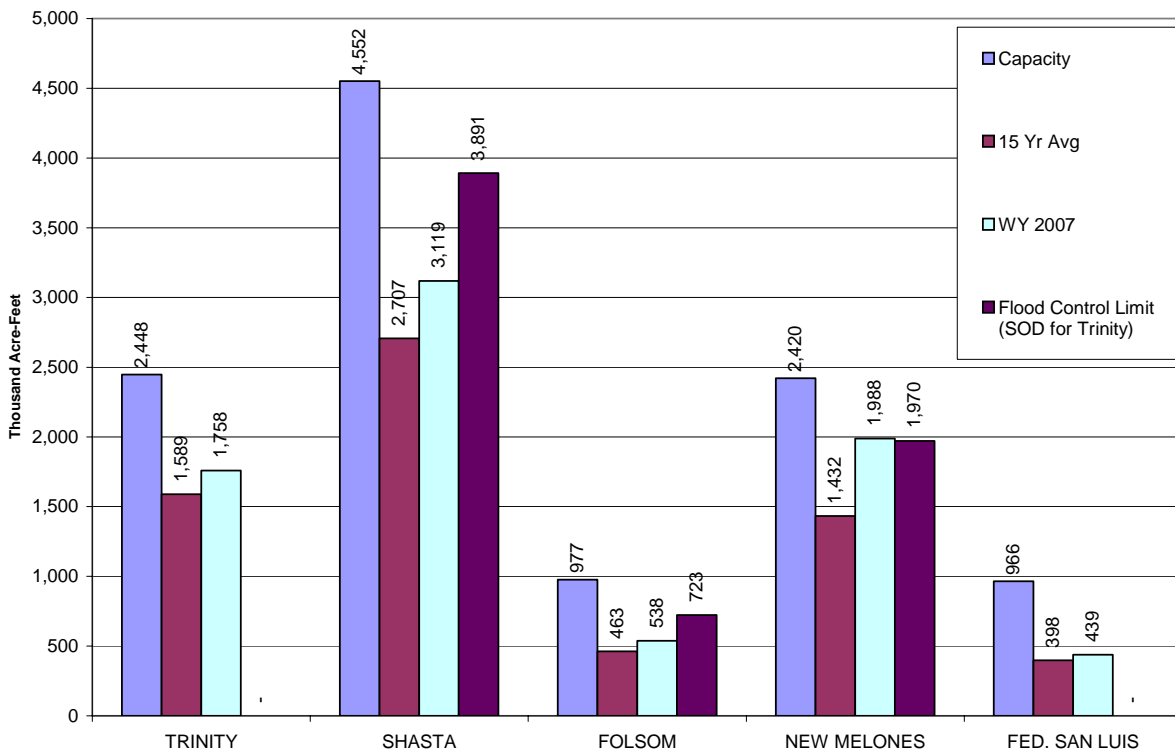
[Return to Summary](#)

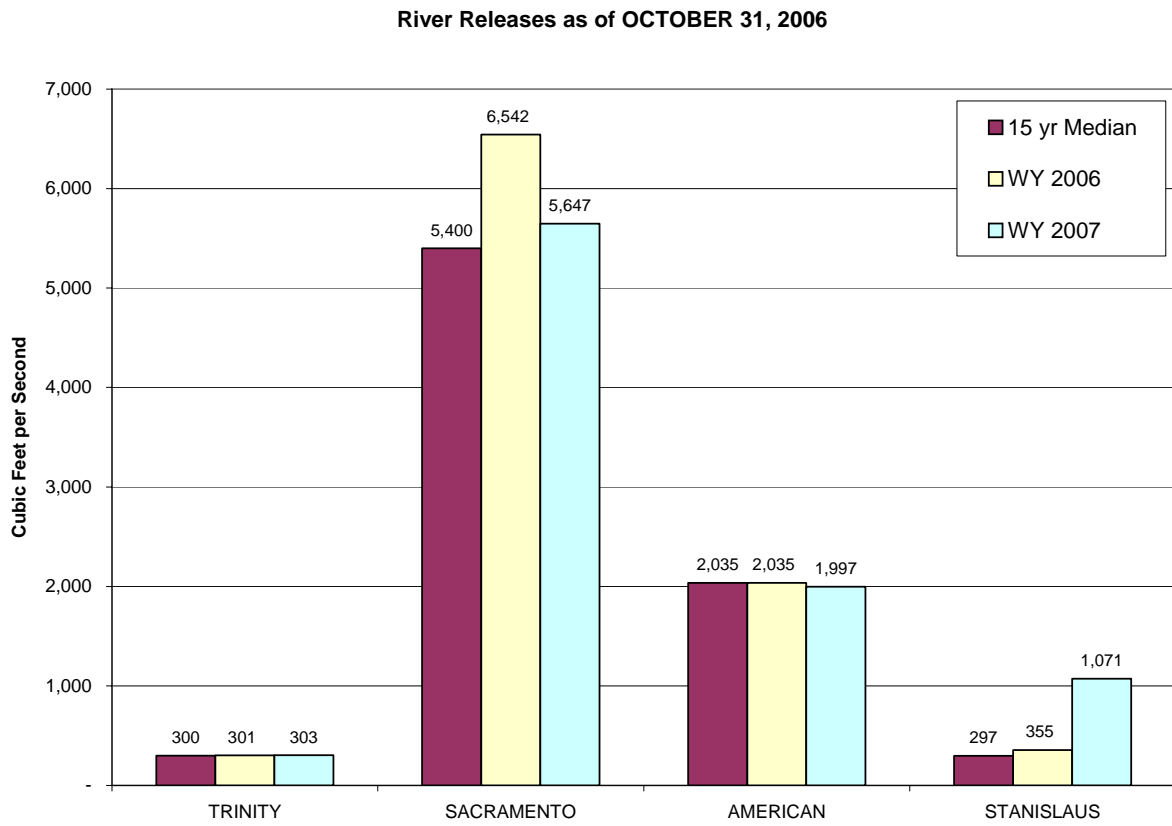
## Northern Sierra Eight Station Index Mt Shasta City, Shasta Dam, Mineral, Brush Creek RS Quincy, Sierraville RS, Pacific House, Blue Canyon

Source: California Data Exchange Center



Reservoir Storage as of OCTOBER 31, 2006





**WY 2006 SACRAMENTO RIVER UNIMPAIRED RUNOFF  
(SACRAMENTO RIVER INDEX)**

