

Summary of Water Supply Conditions as of 07/31/06

(Click on hyperlinks to view information graphically.)

Precipitation July averages 0.19 inches per the Northern Sierra Eight Station Index. This past July, we received 1.72 inches of precipitation. The highest July on record was 1974, which recorded 3.26 inches. The final daily snow water equivalent report was posted on the California Data Exchange Center web site on July 19th.

Reservoir Storage July reservoir storages lower than last month for all reservoirs.

River Releases Releases were lower than last month for all rivers, except the Sacramento. Releases on the Trinity are approaching their lowest levels. Releases will remain at 450 cfs until mid-October when they will drop to 300 cfs. Releases on the Stanislaus are basically unchanged from last month.

Water Supply The final classification of WY 2006 based upon May 1st conditions was “Wet.”

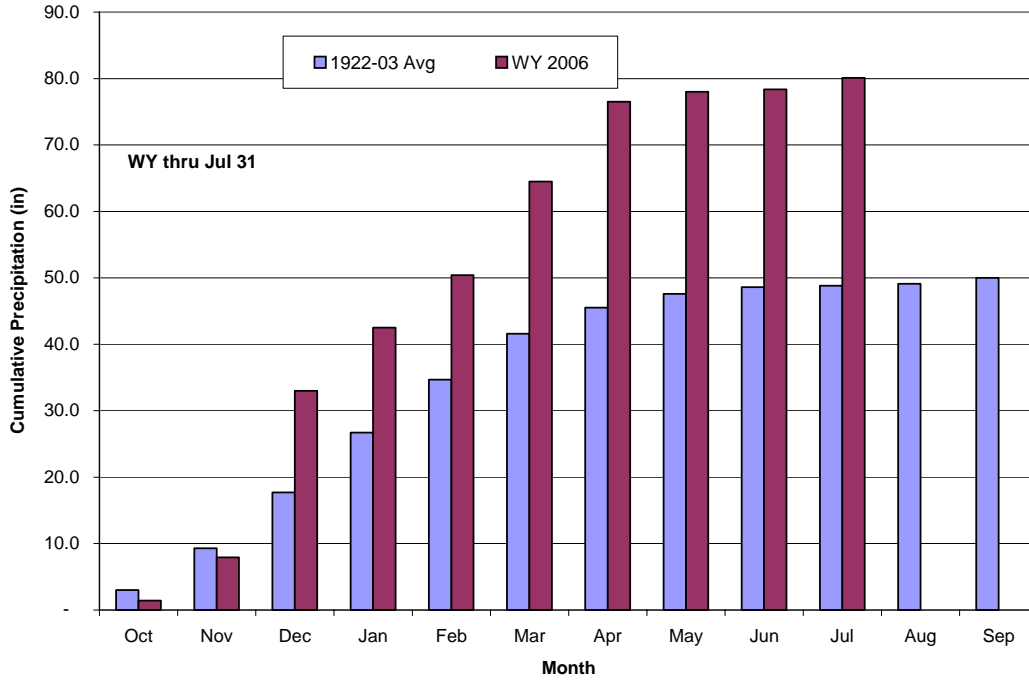
		07/31/06	06/30/06	Change
8 Station Index	(% of WY Avg to Date)	160%	156%	4%
Snow Pack - (Percent of April 1 Average)	North	0%	2%	-2%
	Central	0%	1%	-1%
		07/31/06	06/30/06	Change
River Releases - (Mean Daily cfs)	Trinity	436	2,743	(2,307)
	Sacramento	14,687	13,599	1,088
	American	3,494	3,877	(383)
	Stanislaus	1,209	1,211	(2)
		07/31/06	06/30/06	Change
Reservoir Storage - (Thousand AF)	Trinity	2,142	2,277	(135)
	Shasta	3,784	4,249	(465)
	Folsom	820	919	(99)
	New Melones	2,266	2,349	(83)
	Federal San Luis	530	798	(268)
		07/31/06	06/30/06	Change
Reservoir Inflow - (WY to Date in TAF)	Trinity	2,372	2,309	63
	Shasta	8,761	8,463	298
	Folsom	5,199	5,035	164
	New Melones	1,946	1,841	105
		07/31/06	06/30/06	Change
Precipitation (accumulated in.)	Trinity at Fish Hatchery	49.76	49.76	-
	Sacramento at Shasta Dam	87.83	87.83	-
	American at Blue Canyon	107.33	107.30	0.03
	Stanislaus at New Melones	40.15	40.15	-

Precipitation

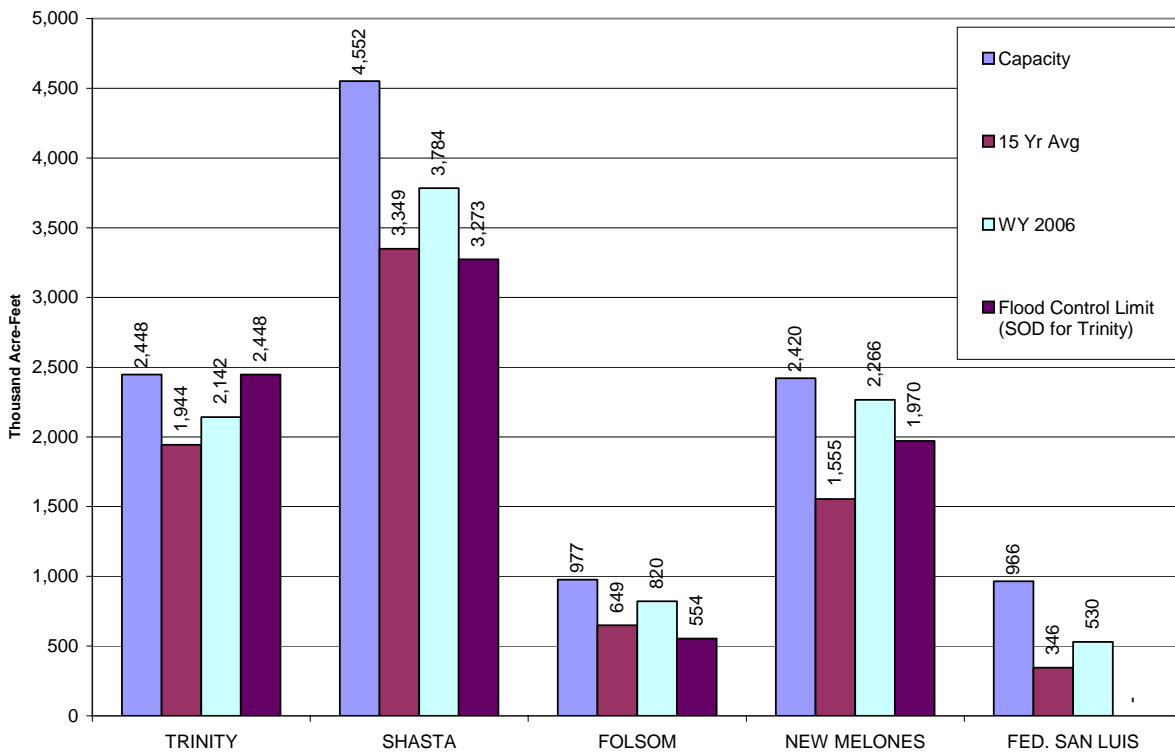
[Return to Summary](#)

Northern Sierra Eight Station Index
Mt Shasta City, Shasta Dam, Mineral, Brush Creek RS
Quincy, Sierraville RS, Pacific House, Blue Canyon

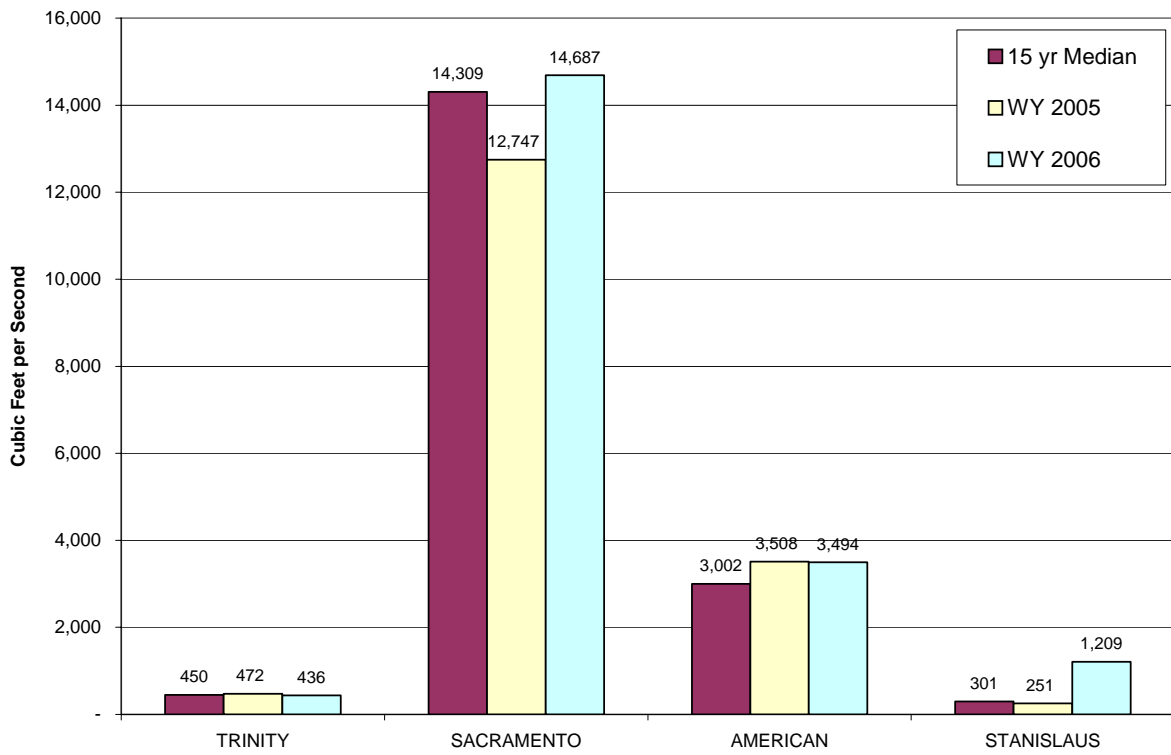
Source: California Data Exchange Center



Reservoir Storage as of JULY 31, 2006



Reservoir Storage as of JULY 31, 2006



**WY 2006 SACRAMENTO RIVER UNIMPAIRED RUNOFF
(SACRAMENTO RIVER INDEX)**

