

Summary of Water Supply Conditions as of 06/30/06

(Click on hyperlinks to view information graphically.)

Precipitation June averages 1.0 inches per the Northern Sierra Eight Station Index. This past June, we received only 0.39 inches of precipitation, only 39 percent of the monthly average. The snow pack is basically gone.

Reservoir Storage June reservoir storages lower than last month for all reservoirs expect New Melones, which gained 62 thousand-acre-feet since last month.

River Releases Releases were lower than last month for all rivers.

Water Supply The final classification of WY 2006 based upon May 1st conditions was “Wet.”

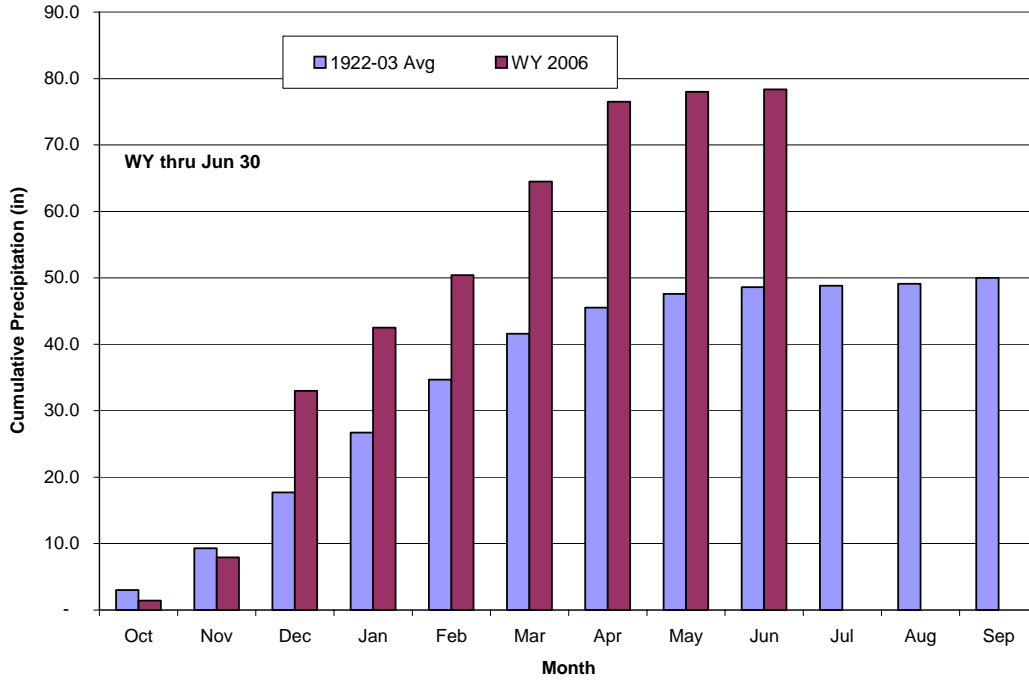
		06/30/06	05/31/06	Change
8 Station Index	(% of WY Avg to Date)	156%	155%	1%
Snow Pack - (Percent of April 1 Average)	North	2%	48%	-46%
	Central	1%	54%	-53%
		06/30/06	05/31/06	Change
River Releases - (Mean Daily cfs)	Trinity	2,743	8,339	(5,596)
	Sacramento	13,599	13,879	(280)
	American	3,877	4,914	(1,037)
	Stanislaus	1,211	2,577	(1,366)
		06/30/06	05/31/06	Change
Reservoir Storage - (Thousand AF)	Trinity	2,277	2,429	(152)
	Shasta	4,249	4,467	(218)
	Folsom	919	928	(9)
	New Melones	2,349	2,287	62
	Federal San Luis	798	893	(95)
		06/30/06	05/31/06	Change
Reservoir Inflow - (WY to Date in TAF)	Trinity	2,309	2,038	271
	Shasta	8,463	8,022	441
	Folsom	5,035	4,683	352
	New Melones	1,841	1,588	253
		06/30/06	05/31/06	Change
Precipitation (accumulated in.)	Trinity at Fish Hatchery	49.76	48.68	1.08
	Sacramento at Shasta Dam	87.83	87.28	0.55
	American at Blue Canyon	107.30	107.30	-
	Stanislaus at New Melones	40.15	40.15	-

Precipitation

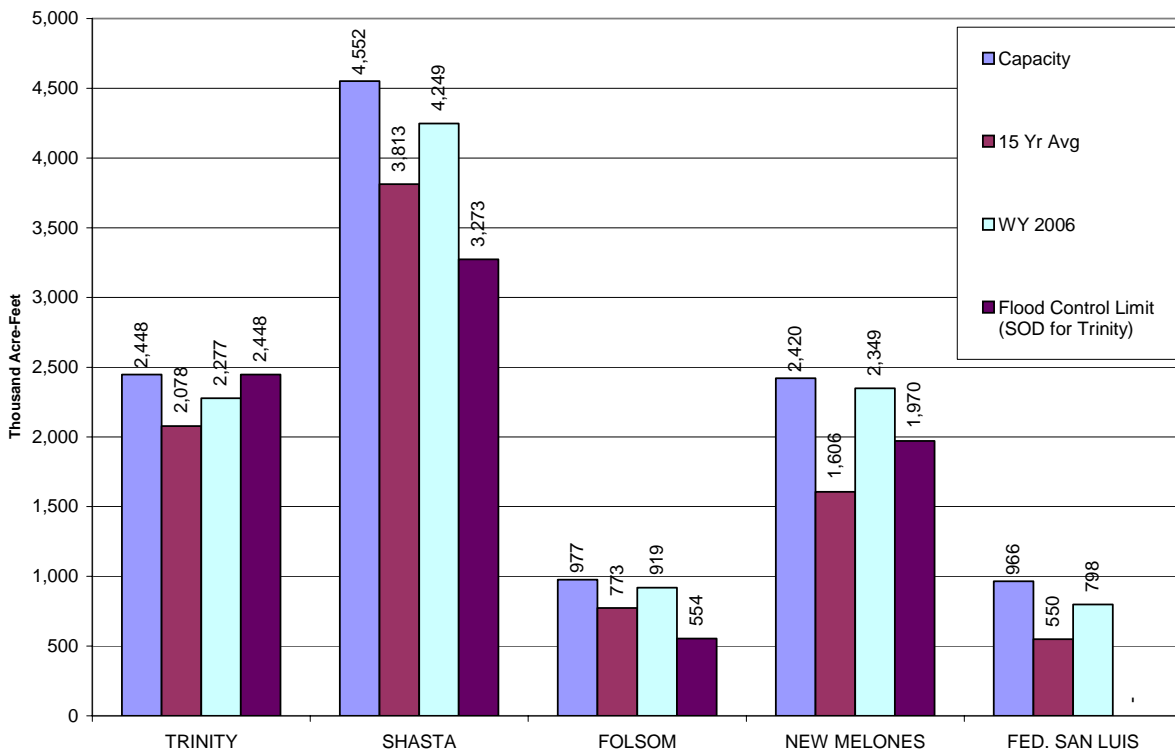
[Return to Summary](#)

Northern Sierra Eight Station Index
Mt Shasta City, Shasta Dam, Mineral, Brush Creek RS
Quincy, Sierraville RS, Pacific House, Blue Canyon

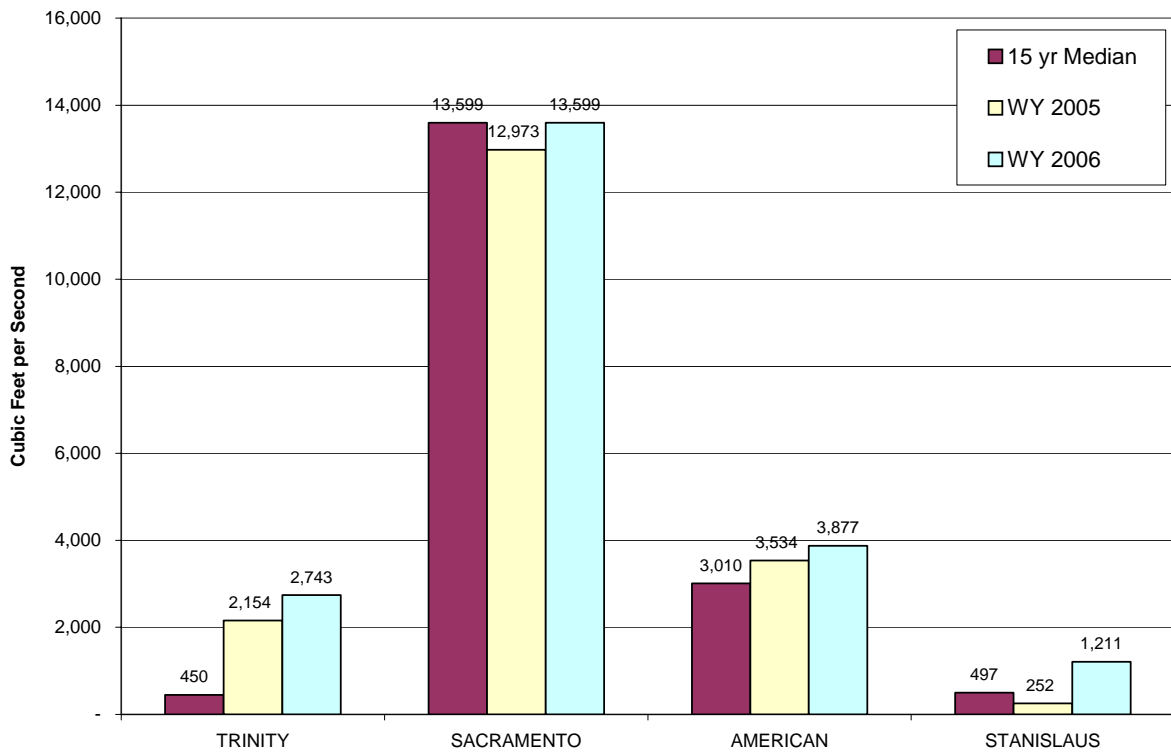
Source: California Data Exchange Center



Reservoir Storage as of JUNE 30, 2006



Reservoir Storage as of JUNE 30, 2006



**WY 2006 SACRAMENTO RIVER UNIMPAIRED RUNOFF
(SACRAMENTO RIVER INDEX)**

