

## Summary of Water Supply Conditions as of 05/31/06

(Click on hyperlinks to view information graphically.)

**Precipitation** averages 2.16 inches for May on the Northern Sierra Eight Station Index. This year, 1.48 inches were recorded. The North and Central Sierra snow packs are close to 50% of the April 1<sup>st</sup> averages for each region.

**Reservoir Storage** is high at all facilities. Trinity is no longer limited by safety-of-dams storage levels, but was approaching the maximum operating level, so releases remain high.

**River Releases** are still at or above their 15-year medians, with record inflow continuing.

**Water Supply** Forecasts based on May 1<sup>st</sup> conditions were posted. The final classification for WY 2006 is “wet.”

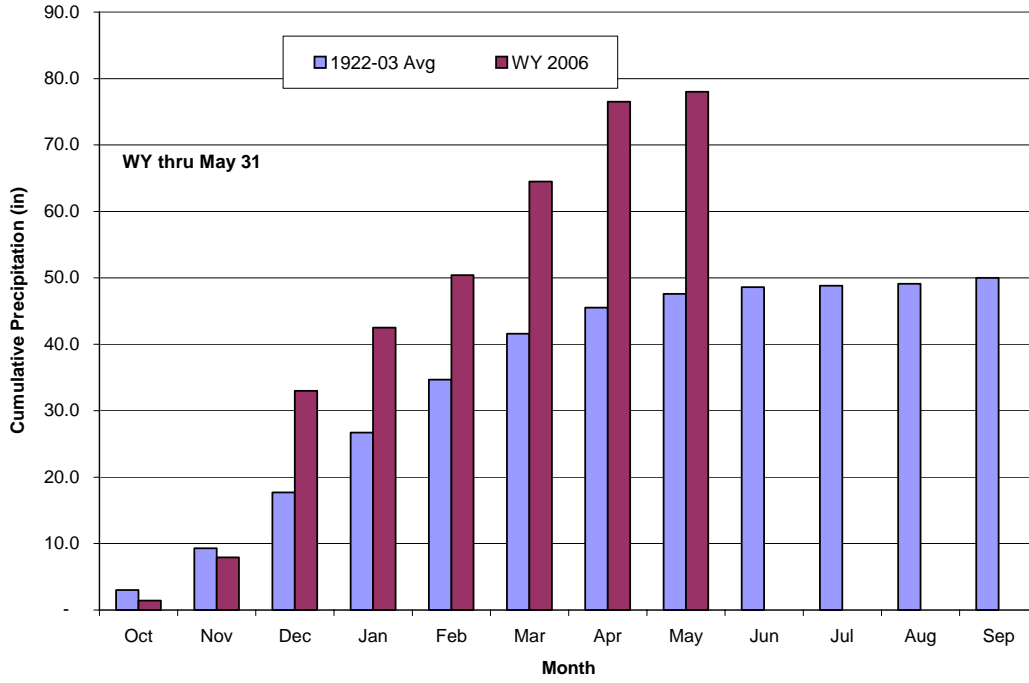
		05/31/06	04/30/06	Change
8 Station Index	(% of WY Avg to Date)	156%	153%	3%
Snow Pack - (Percent of April 1 Average)	North	48%	157%	-109%
	Central	54%	136%	-82%
		05/31/06	04/30/06	Change
River Releases - (Mean Daily cfs)	Trinity	8,339	3,021	5,318
	Sacramento	13,879	11,722	2,157
	American	4,914	12,867	(7,953)
	Stanislaus	2,577	5,514	(2,937)
		05/31/06	04/30/06	Change
Reservoir Storage - (Thousand AF)	Trinity	2,429	2,338	91
	Shasta	4,467	4,057	410
	Folsom	928	767	161
	New Melones	2,287	2,208	79
	Federal San Luis	893	965	(72)
		05/31/06	04/30/06	Change
Reservoir Inflow - (WY to Date in TAF)	Trinity	2,038	1,378	660
	Shasta	8,022	7,076	946
	Folsom	4,683	3,863	820
	New Melones	1,588	1,175	413
		05/31/06	04/30/06	Change
Precipitation (accumulated in.)	Trinity at Fish Hatchery	48.68	46.76	1.92
	Sacramento at Shasta Dam	87.28	85.98	1.30
	American at Blue Canyon	107.30	105.28	2.02
	Stanislaus at New Melones	40.15	38.81	1.34

# Precipitation

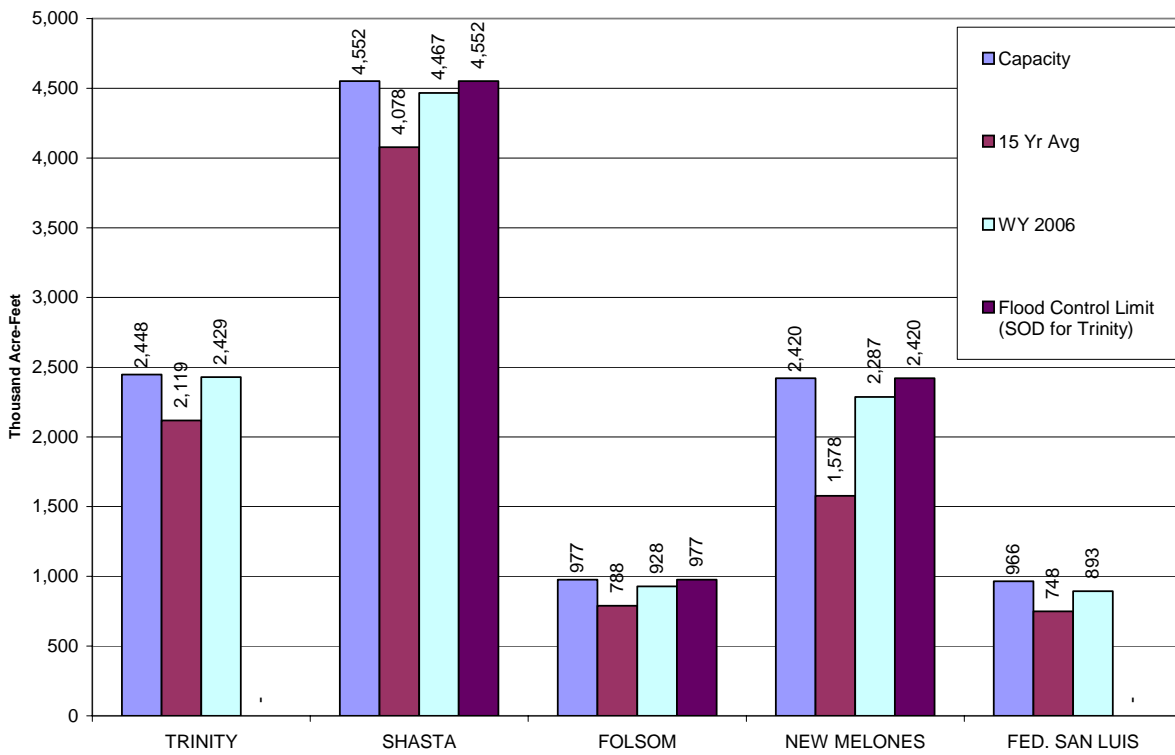
[Return to Summary](#)

**Northern Sierra Eight Station Index**  
Mt Shasta City, Shasta Dam, Mineral, Brush Creek RS  
Quincy, Sierraville RS, Pacific House, Blue Canyon

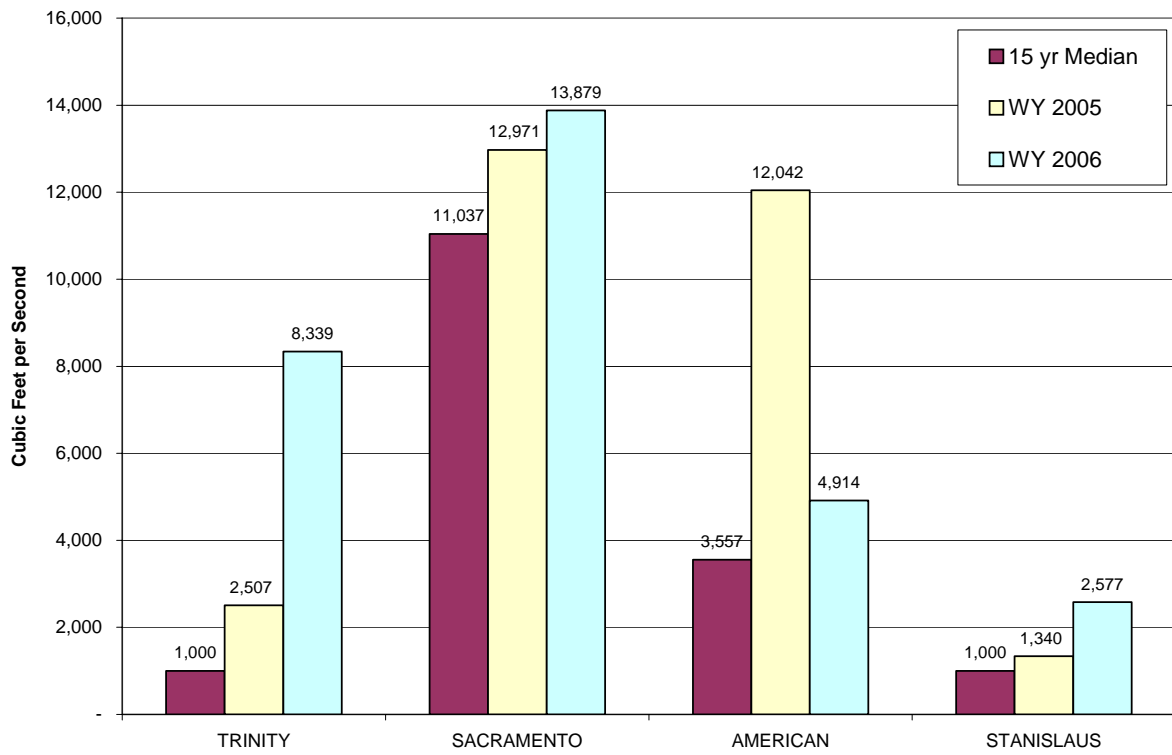
Source: California Data Exchange Center



Reservoir Storage as of MAY 31, 2006



River Releases as of MAY 31, 2006



**WY 2006 SACRAMENTO RIVER UNIMPAIRED RUNOFF  
(SACRAMENTO RIVER INDEX)**

