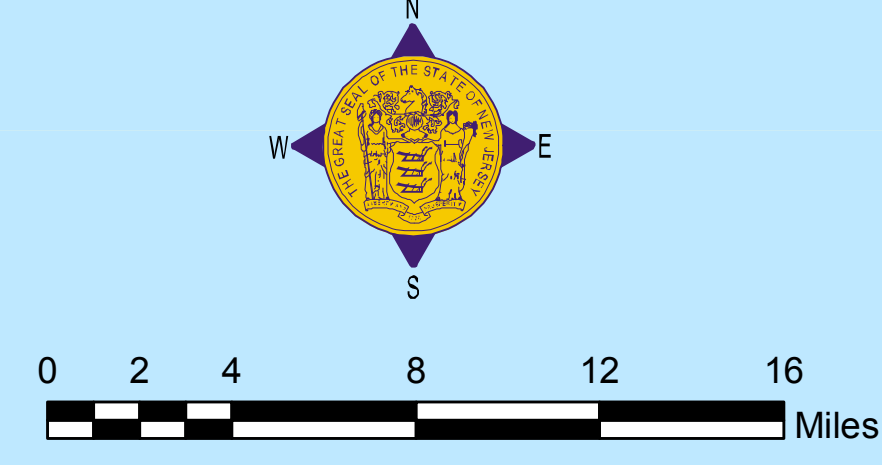
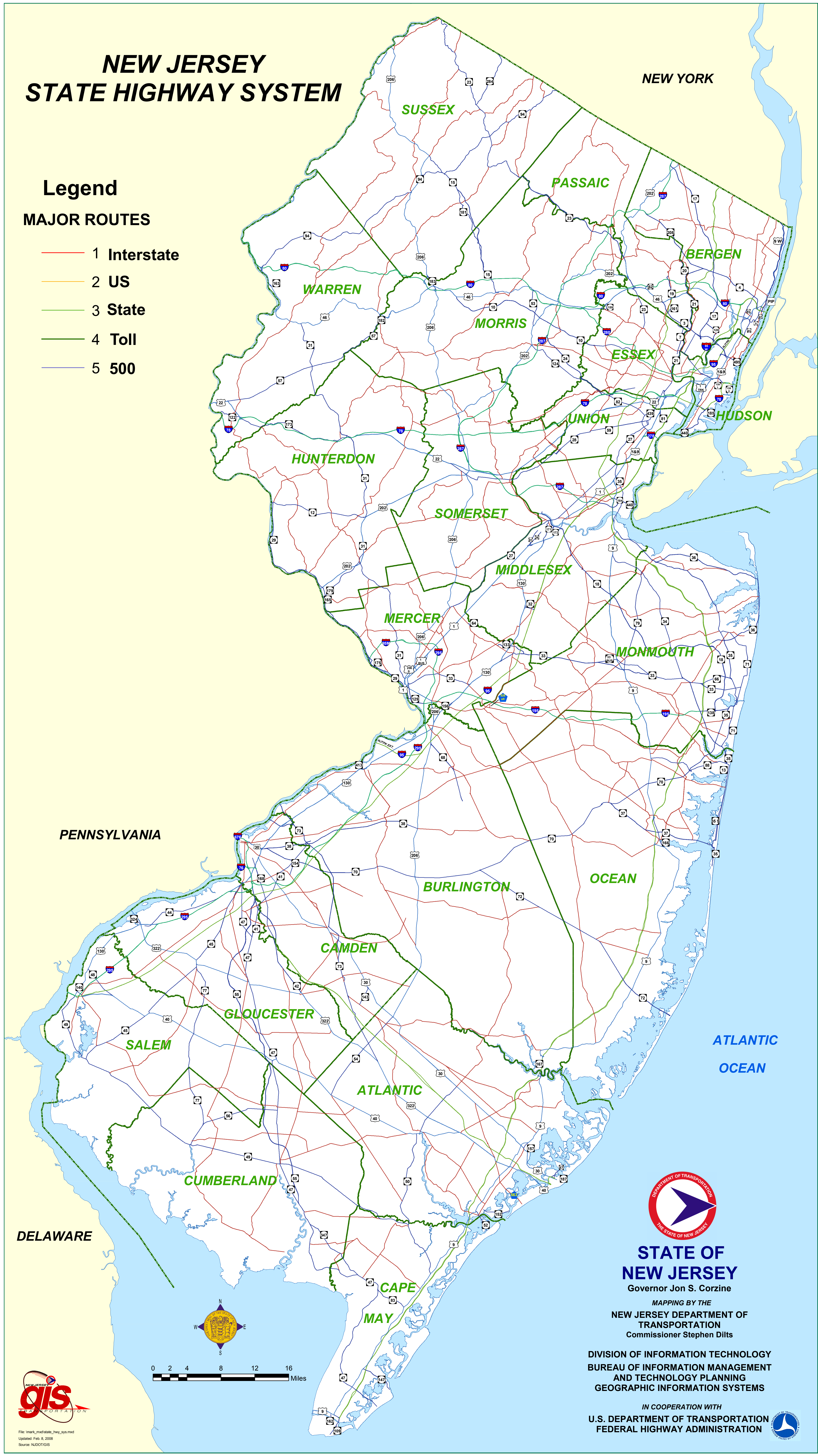


NEW JERSEY STATE HIGHWAY SYSTEM


Legend

MAJOR ROUTES

- 1 Interstate
- 2 US
- 3 State
- 4 Toll
- 5 500



File: \mark_m\mdata_nw_sys.mxd
Updated: Feb 8, 2008
Source: NDOT/GIS



**STATE OF
NEW JERSEY**

Governor Jon S. Corzine

MAPPING BY THE
NEW JERSEY DEPARTMENT OF
TRANSPORTATION
Commissioner Stephen Dilts

DIVISION OF INFORMATION TECHNOLOGY
BUREAU OF INFORMATION MANAGEMENT
AND TECHNOLOGY PLANNING
GEOGRAPHIC INFORMATION SYSTEMS

IN COOPERATION WITH
U.S. DEPARTMENT OF TRANSPORTATION
FEDERAL HIGHWAY ADMINISTRATION

