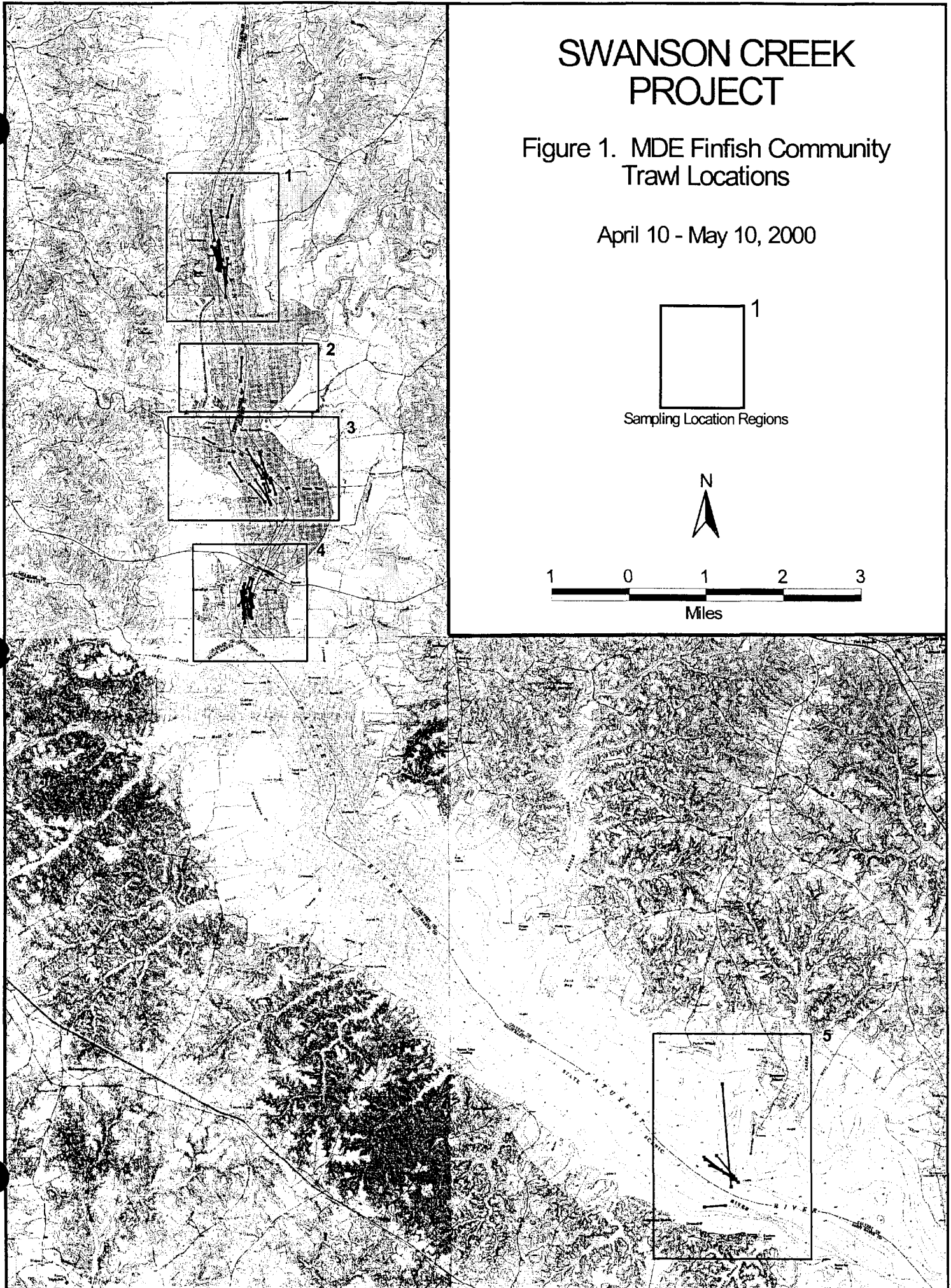


# SWANSON CREEK PROJECT

Figure 1. MDE Finfish Community Trawl Locations

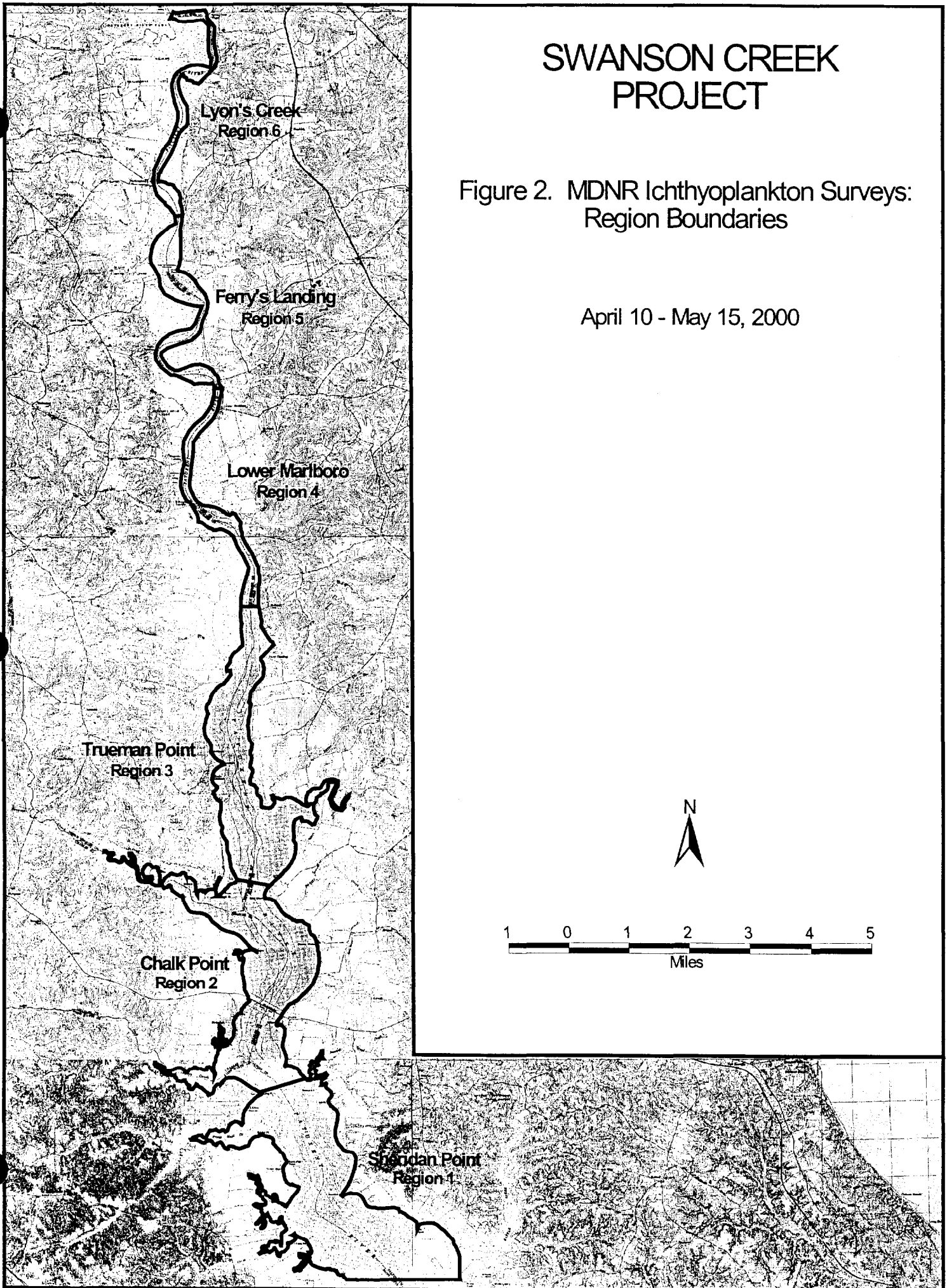
April 10 - May 10, 2000



# SWANSON CREEK PROJECT

Figure 2. MDNR Ichthyoplankton Surveys:  
Region Boundaries

April 10 - May 15, 2000

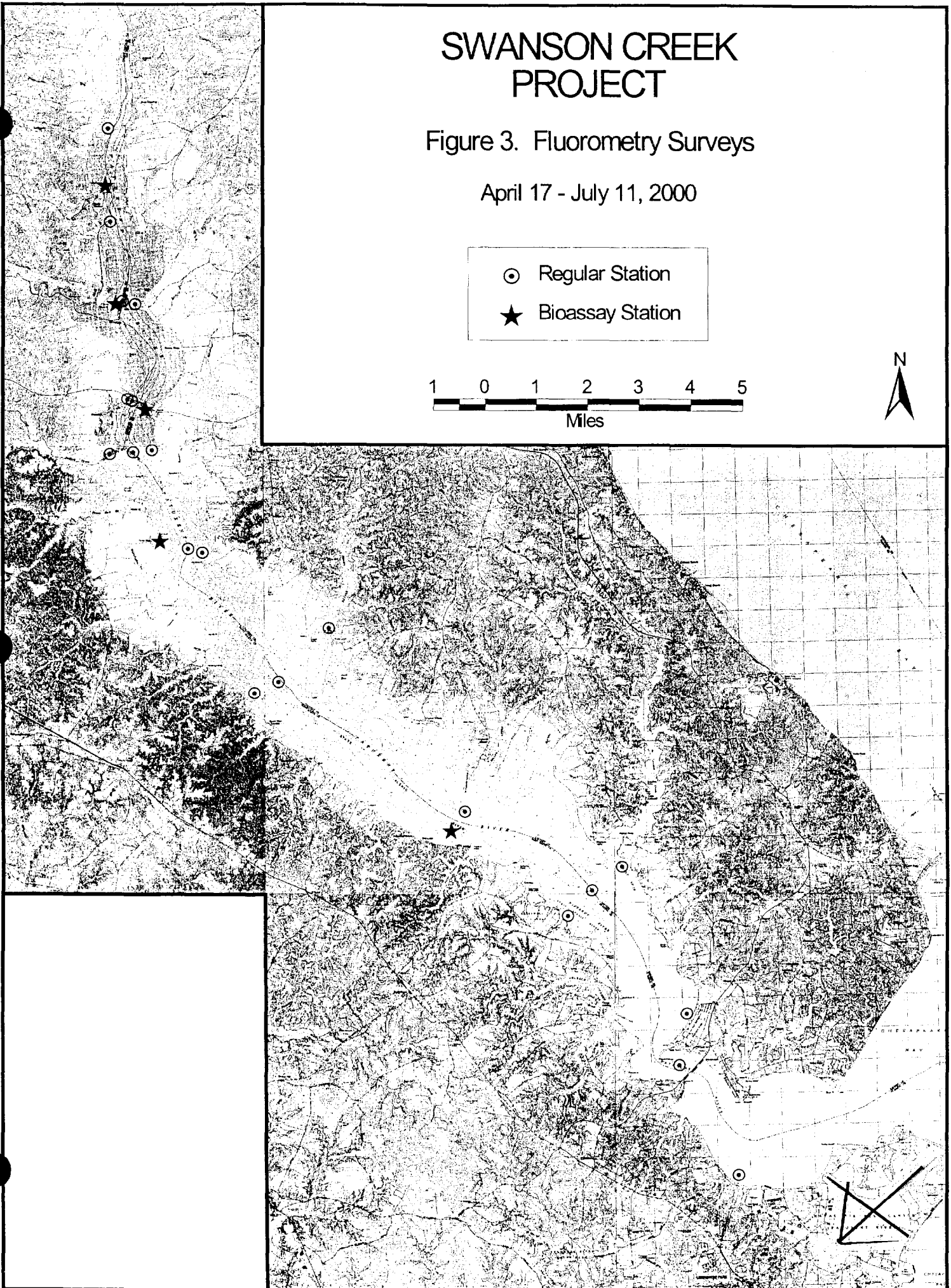
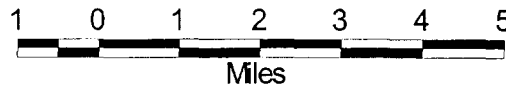


# SWANSON CREEK PROJECT

Figure 3. Fluorometry Surveys

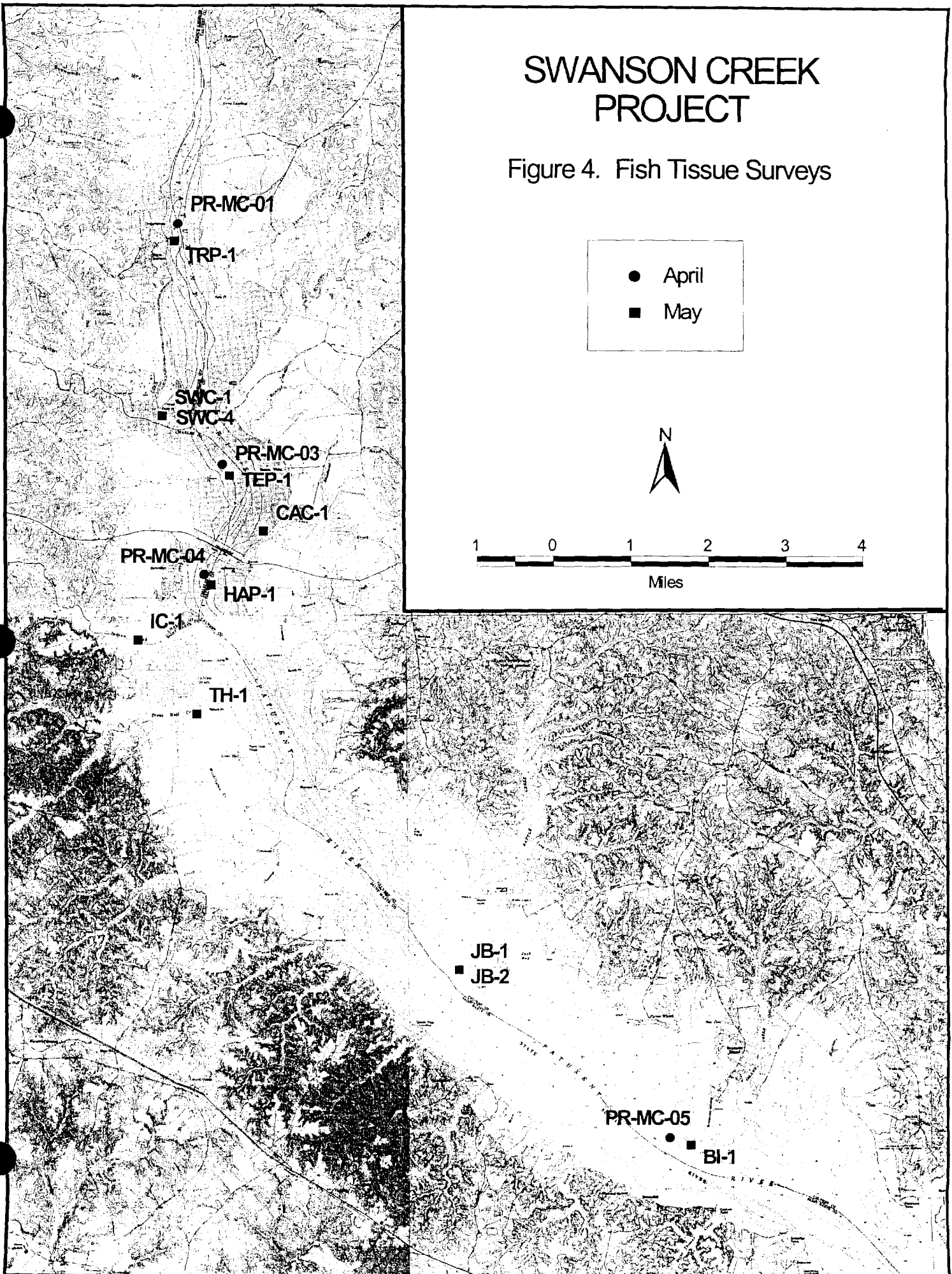
April 17 - July 11, 2000

- ⊙ Regular Station
- ★ Bioassay Station



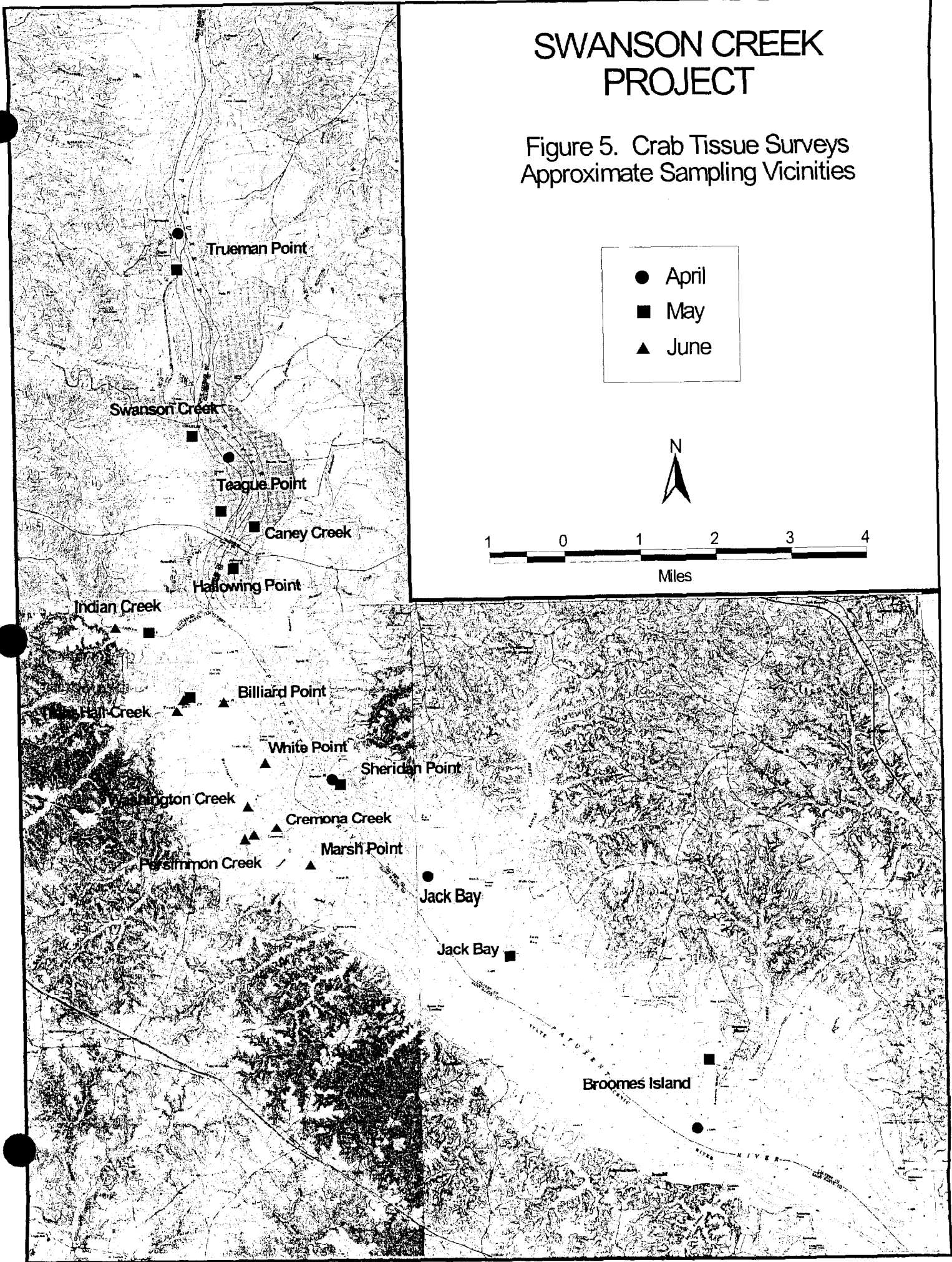
# SWANSON CREEK PROJECT

Figure 4. Fish Tissue Surveys



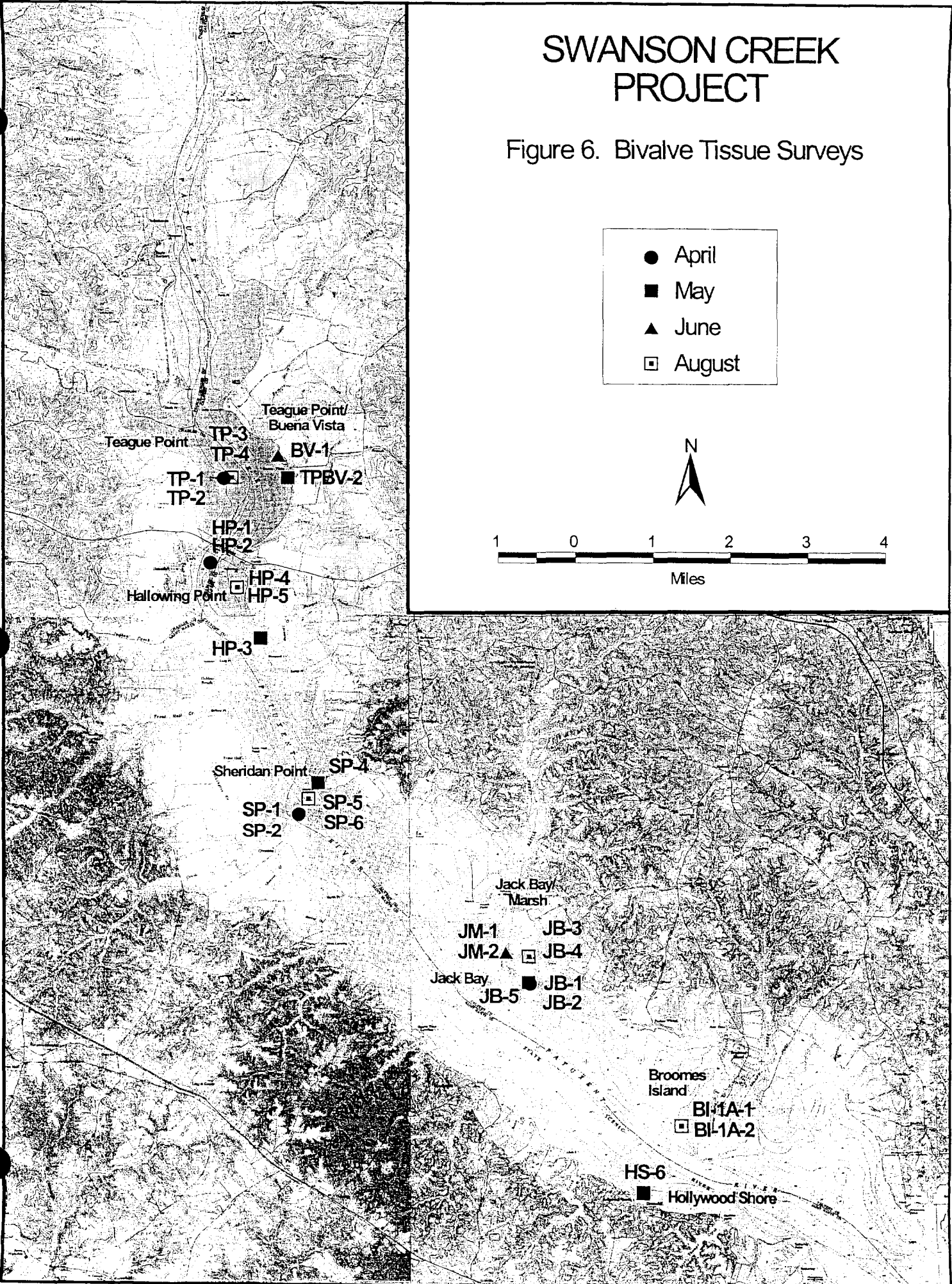

# SWANSON CREEK PROJECT

Figure 5. Crab Tissue Surveys  
Approximate Sampling Vicinities



# SWANSON CREEK PROJECT

Figure 6. Bivalve Tissue Surveys

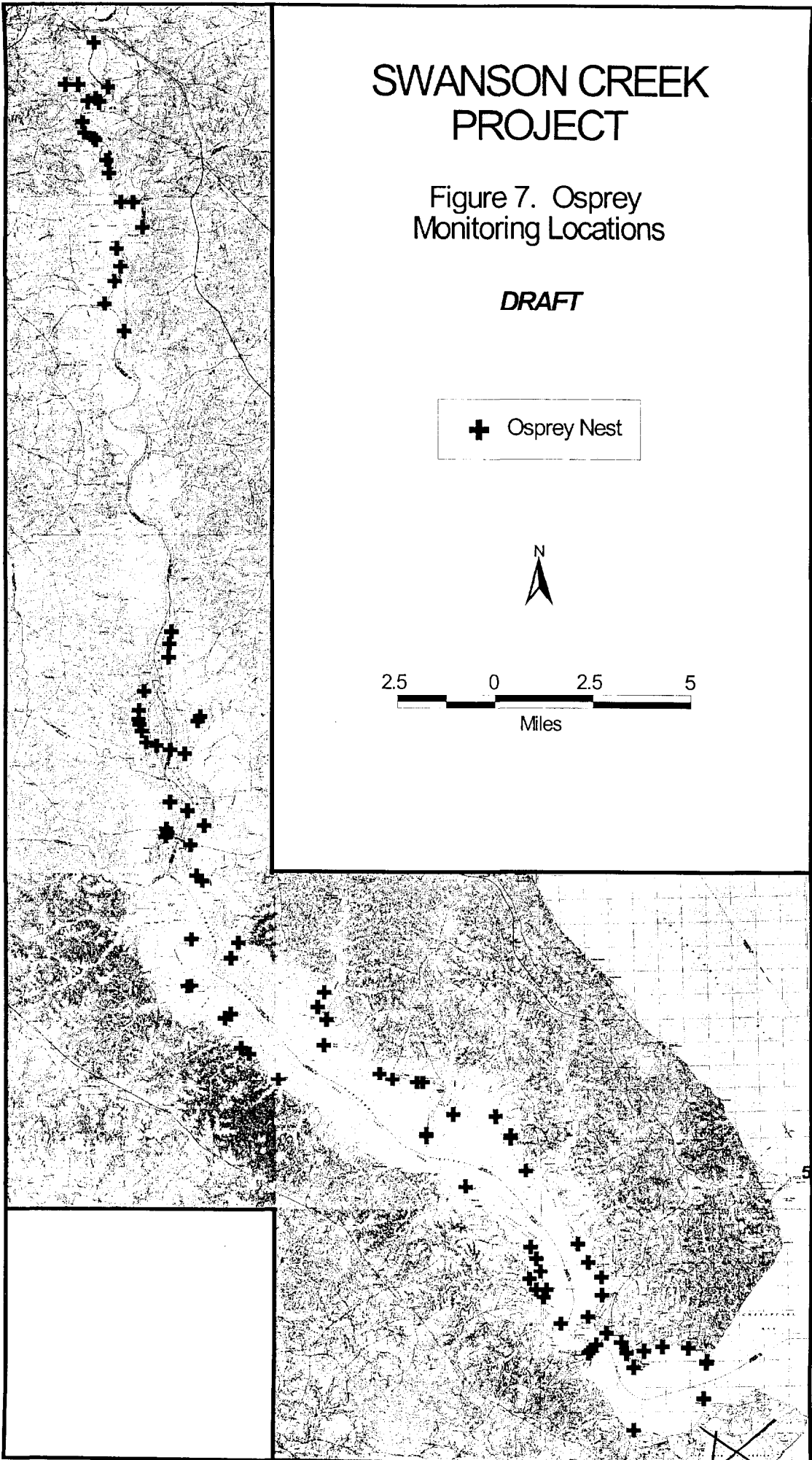


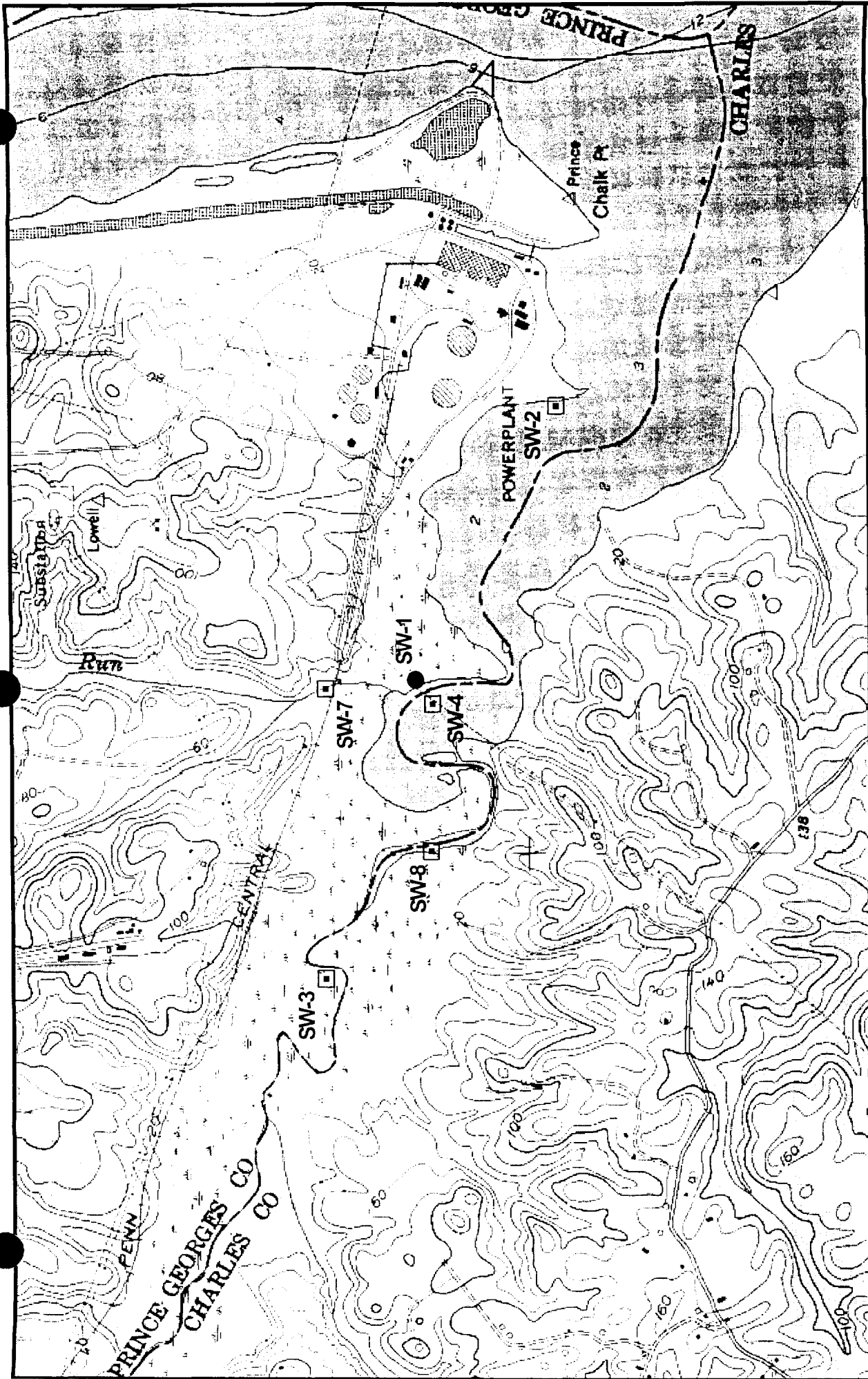
# SWANSON CREEK PROJECT

Figure 7. Osprey  
Monitoring Locations

*DRAFT*

+ Osprey Nest





**Sampling Locations**

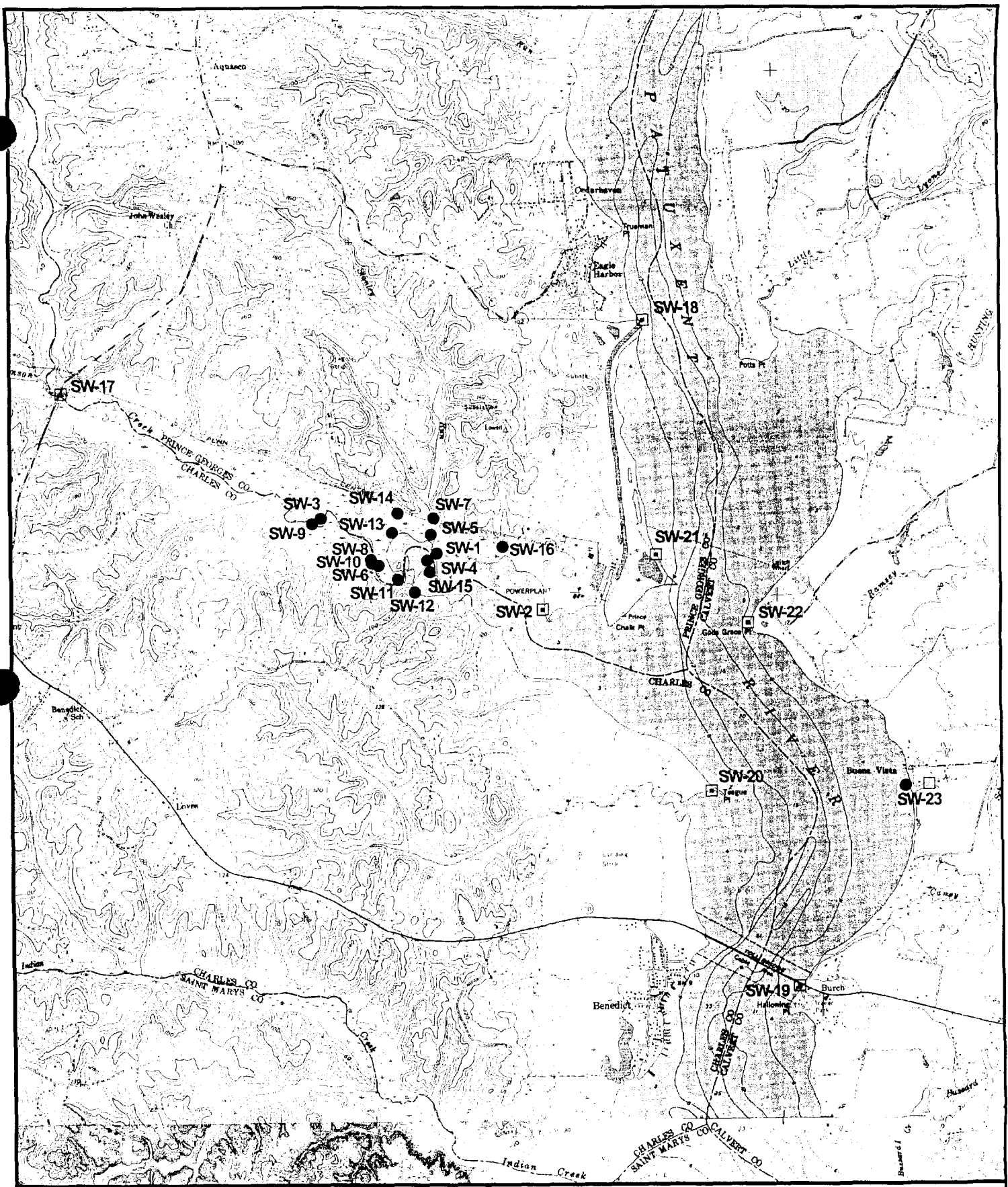
- Sediment
- Sediment and Water

# SWANSON CREEK PROJECT

Figure 8. Initial Abiotic Survey

April 8, 2000





# SWANSON CREEK PROJECT

Figure 9. Second Abiotic Survey

April 10, 2000

## Sampling Locations

- Sediment
- Water
- ◻ Sediment and Water



# SWANSON CREEK PROJECT

Figure 10. Joint Abiotic Survey

April 12-14, 2000

