



JON S. CORZINE
GOVERNOR

KRIS KOLLURI, ESQ.
COMMISSIONER

STATE OF NEW JERSEY
DEPARTMENT OF TRANSPORTATION
1035 PARKWAY AVENUE
P.O. BOX 601
TRENTON, N.J. 08625-0601
609-530-3535

August 9, 2007

The Honorable Jon S. Corzine
Governor
State House
P.O. Box 001
Trenton, NJ 08625-0001

Dear Governor Corzine:

Pursuant to your directive issued August 2, 2007, attached please find the interim report on bridges. The accompanying documents detail the number of bridges located in the state, their jurisdiction of control, structural condition, the date of last inspection and the anticipated date of the next inspection.

Of the 6,434 bridges in New Jersey, including those owned and operated by the State, New Jersey Transit, independent and bi-State authorities, counties and municipalities, there are 736 (11%) that are considered "structurally deficient". These are bridges whose deck, superstructure and/or substructure are deteriorated; however, this does not mean that these bridges are unsafe to travel on. I want to assure you that the safety of the motoring public is my highest priority.

In fact, under federal regulation, the New Jersey Department of Transportation rigorously inspects the bridges under its jurisdiction a minimum of every two (2) years, or more if necessary. Further, the NJDOT Office of the Inspector General is conducting unscheduled audits and investigations of all movable bridge operational procedures to test for compliance with all aspects of the Movable Bridge Protocol Program. I have asked the Inspector General to conduct similar audits of non-movable bridges as well. In addition, inspections of the seven (7) New Jersey bridges with similar deck truss structures as the bridge in Minneapolis have been ordered for immediate inspection based upon the Federal Highway Administration directive. These inspections began August 6, 2007 and will be conducted over the coming weeks.

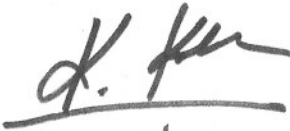
Our focus is not just on inspection but funding bridge repair and maintenance programs, understanding that the fiscal constraints are enormous. Regularly scheduled and, if necessary, emergency maintenance is performed on our bridges, as determined by our bridge engineers and

maintenance operations staff, on an on-going basis, and all available resources are devoted to this endeavor. Through your leadership, we have been successful in increasing our available state resources to \$509 million in Fiscal Year 2008 dedicated to bridge preservation and maintenance. In New Jersey, the state bridges that are identified in the attached report as "structurally deficient" are prioritized to ultimately be replaced or rehabilitated through the Capital Program process.

This interim report will highlight and provide an overview of the condition of New Jersey's bridges, of which a vast majority (5,125) are owned by the NJDOT, county and municipal governments. Some of the findings in the report include: 4,196 (66%) of New Jersey's bridges are neither Structurally Deficient nor Functionally Obsolete; 1,502 (23%) are Functionally Obsolete; 396 bridges are Load Posted which limit the weights of trucks using the bridges. Additionally, there are 279 bridges in New Jersey that are required to have safety inspections at a more frequent cycle than the once every two years as required under federal regulations. These bridges (70 State, 14 NJ Transit, 185 County/Municipal, 4 Toll Highways and 6 Special Agency) are required to have interim inspections of the structural members where a potential exists for deterioration that could cause a loss of load carrying capacity.

Over the coming days, we will continue to synthesize this data and produce, as requested a final report for your review which will contain an anticipated capital investment strategy to bring our public bridges into a state of good repair.

Sincerely,

A handwritten signature in black ink, appearing to read "K. Kolluri", written over a horizontal line.

Kris Kolluri
Commissioner

INTERIM BRIDGE REPORT

PRESENTED TO GOVERNOR JON S. CORZINE

AUGUST 9, 2007



NEW JERSEY DEPARTMENT OF TRANSPORTATION
COMMISSIONER KRIS KOLLURI

Table of Contents

Letter from the Governor	1
Preface	2
Summary of Bridge Inventory	3
Attachment # 1 – Bridge Condition Inventory, All Bridges	7
Attachment # 2 – Structurally Deficient Bridges Statewide	168
Attachment # 3 – Bridge Inventory Information from New Jersey State & Bi-State Authorities	186



State of New Jersey

OFFICE OF THE GOVERNOR

PO Box 001

TRENTON NJ 08625-0001

JON S. CORZINE
GOVERNOR

August 2, 2007

The Honorable Kris Kolluri, Esq.
Commissioner
Department of Transportation
PO Box 600
Trenton, NJ 08625

Dear Commissioner Kolluri:

Recognizing the tragic events last night in Minneapolis, this morning I am calling on the New Jersey Department of Transportation to prepare a report describing the safety status of all bridges in the State. This report is to include bridges owned and operated by the State, New Jersey Transit, State and bi-state authorities, counties, municipalities, and orphan bridges.

I direct the Department to provide to me within 7 days an inventory of all bridges, including ownership, date of most recent inspection and identification of those classified as structurally deficient or functionally obsolete.

Within the next 45 days, I direct you to outline the current bridge capital investment strategy and identify the necessary resources to replace or repair any bridge within the jurisdiction of the Department, New Jersey Transit, the New Jersey Turnpike Authority, the South Jersey Transportation Authority or other public entities, to the extent permitted by current law, found to be structurally deficient or functionally obsolete.

These steps are necessary to provide a safe transportation system for every New Jersey resident and those traveling through our State.

Sincerely,

A handwritten signature in black ink, appearing to read "Jon S. Corzine".

Jon S. Corzine

Highway Carrying Bridges in New Jersey Inventory Report

Preface

In response to the loss of life during the catastrophic collapse of the Silver Bridge over the Ohio River between Ohio and West Virginia in 1967, the United States Congress passed a law mandating regular safety inspection of the nation's bridges. In 1969, the National Bridge Inspection Standards (NBIS) were added to the Code of Federal Regulations (23CFR650) mandating that all of the nation's highway carrying bridges over 20 feet long be inspected at a cycle of not more than two years. The NBIS also specifies requirements for the State bridge inspection organization, inspection personnel, inspection procedures, and data inventory. The New Jersey Department of Transportation instituted the mandated bridge safety inspection program starting in 1971. New Jersey's inspection requirements exceed the minimum standards set in the NBIS in order to reduce the risk that undetected deterioration of our bridges would impact the safety of the traveling public and the loss of valuable infrastructure.

The information contained in this report primarily comes from the current data in the Statewide Bridge Management System. Since the bridge inspection program is a continuous ongoing program and the data is continually being updated, there may be some minor inconsistencies in the data due to the lag between the actual inspection and the data update, especially for bridges not under the Department's jurisdiction. However, the overall data contained in this report gives an accurate representation of the condition of the highway carrying bridges in New Jersey.

Summary

At present, there are 6,434 highway carrying bridges over 20' long in New Jersey's bridge inventory. These bridges are categorized by their respective owners in Figure 1 (below).

Distribution of All 6,434 Highway Carrying NJ Bridges By Owner

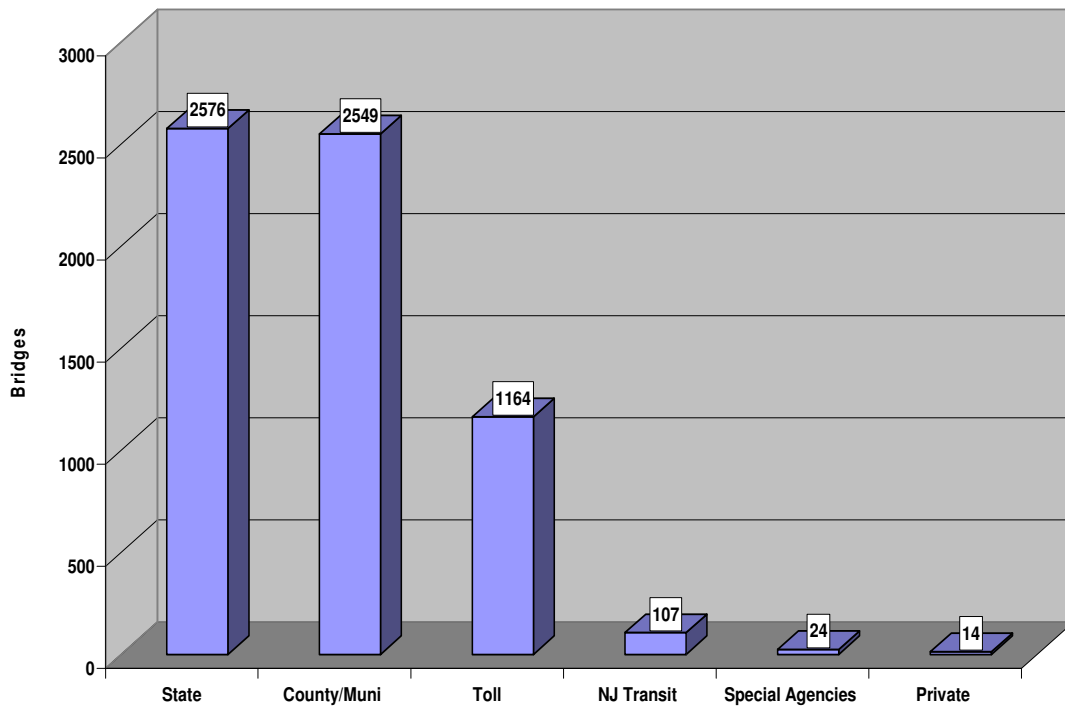


FIGURE 1

Of all the bridges in New Jersey, Figure 2 (below) depicts the percentages of bridges that are Not Deficient (neither Structurally Deficient nor Functionally Obsolete), Structurally Deficient, and Functionally Obsolete.

Condition Distribution of All 6,434 NJ Bridges (Number of Bridges and Percentage)

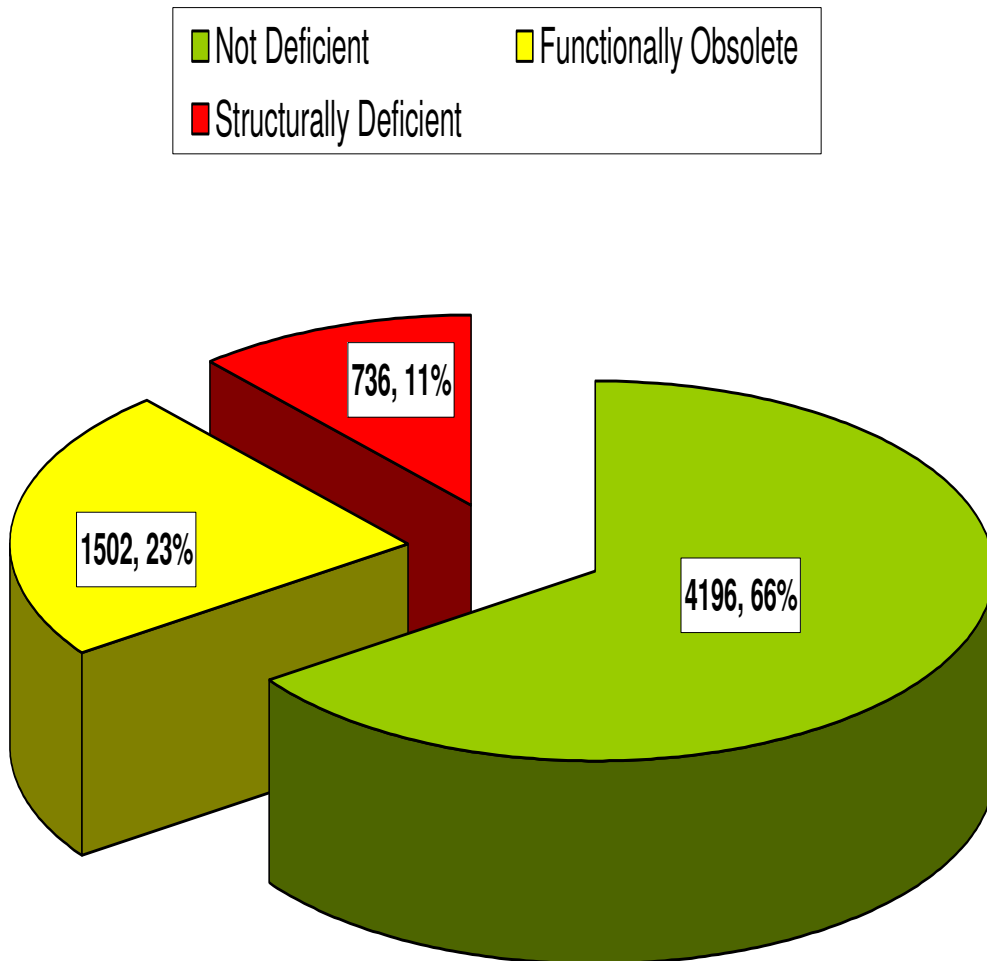


Figure 2

Figure 3 (below) is a further breakdown of the bridges shown in Figure 2, showing the percentages of Not Deficient, Structurally Deficient and Functionally Obsolete bridges in New Jersey by bridge owner.

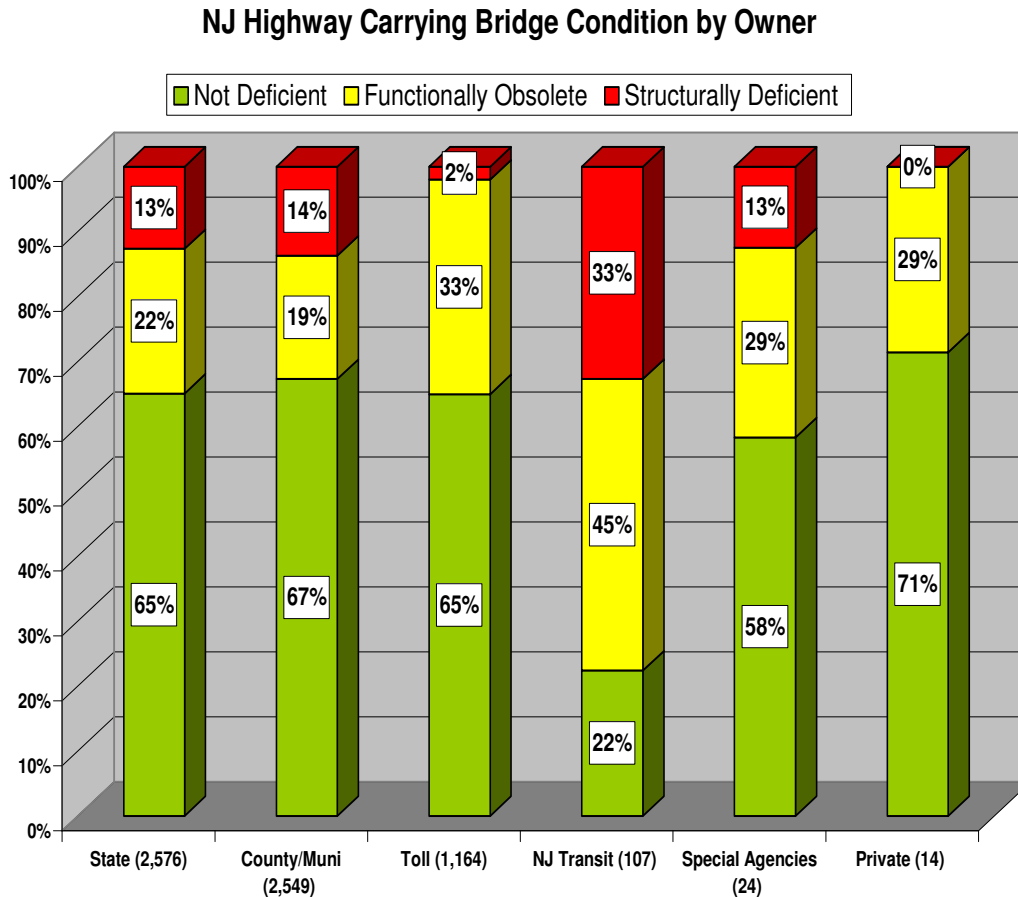


Figure 3

In addition to the regular biennial bridge safety inspection, the National Bridge Inspection Standards also mandate that additional types of inspections and other information be retained. Some of the additional information is as follows:

- There are 634 Fracture Critical (non-redundant) bridges in New Jersey (220 State, 42 NJ Transit, 266 County/Municipal, 99 Toll, 4 Special Agency & 3 Private). These bridges are constructed in a manner when the failure of a single member could result in the collapse of the entire bridge or a significant portion of the bridge. Fractured Critical bridges in general, are constructed with steel tension members that have welded, riveted or bolted connections. The Pulaski Skyway is an example of a riveted Fracture Critical bridge. Fracture Critical bridges are required to have more in-depth inspections than other bridges which lack such critical members.

- There are 279 bridges in New Jersey that are required to have safety inspections at a more frequent cycle than those required for most bridges (70 State, 14 NJ Transit, 185 County/Municipal, 4 Toll & 6 Special Agency). These bridges are required to have interim (more frequent) inspections of the structural members where a potential exists for deterioration that could cause a loss of load-carrying capacity.
- There are 507 Scour Critical bridges in New Jersey (165 State, 340 County/Municipal & 2 Other). Scour Critical bridges have a potential for damage due to the erosion of streambed material during severe floods that could cause damage. The Scour Critical bridges are monitored during periods of severe flooding to assure that they have not sustained any damage. In addition, these bridges receive special inspections following the severe flooding to assure that no damage has occurred and to identify the need to repair any damage sustained.
- There are 396 Load Posted bridges—225 of which are required to be posted due to low load carrying capacity. Load Posted bridges have restrictions which limit the weights of trucks using the bridges. Four (4) State owned bridges are currently load posted (Pulaski Skyway/Passaic River, Pulaski Skyway/Hackensack River, Route 52/Rainbow Thorofare & Route 52/Elbow Thorofare).


The following information is provided as Attachments to this report:

- Attachment #1—NJ Highway Carrying Bridge Condition Inventory. The data report indicates the Category Owner, Maintenance (Responsibility), Route, Structure Number, (Bridge) Name, (Date of) Last Inspection, (Date of) Next Inspection, Deficient or Obsolete, and Sufficiency Rating for every bridge in New Jersey.
- Attachment #2—A list of all Structural Deficient bridges in New Jersey. The data report indicates the Category Owner, Maintenance (Responsibility), Route, Structure Number, (Bridge) Name, (Date of) Last Inspection, Sufficiency Rating, and Interim Inspection (Required) for every bridge in New Jersey.
- Attachment #3—Bridge Inventory Information from New Jersey State & Bi-State Authorities. Data provided by the State and Bi-State Authorities in response to Governor Corzine's letter to Commissioner Kolluri dated August 2, 2007.

As stated earlier in this report, the data provided is the current information in the Bridge Management System. This data may not represent the most up-to-date information due to the time lag between the date the bridges were last inspected and the time the database was updated. Understanding this issue, all bridge owners are being requested to verify their data and this report will be reconciled with the updated information once received.

NEW JERSEY HIGHWAY CARRYING BRIDGES

Attachment # 1 – Bridge Condition Inventory All Bridges



Information Provided

**Owner
Maintenance Responsibility
Route Number
Structure Number
Name
Date of Last Inspection
Date of Next inspection
Bridge Classification (Structurally Deficient or Functionally Obsolete)
Sufficient Rating (0 to 100)**

New Jersey Department of Transportation

August 8, 2007

NJ Highway Carrying Bridge Condition Inventory

Category_Owner	Maintenance	Route	Structure Number	Name	Last Inspection	Next Inspection	Deficient or Obsolete	Sufficiency Rating
State	State	1	1101163	U.S. 1 B (STRAWBERRY ST.) OVER NEW YORK AVENUE	02-Aug-05	02-Aug-07	NOT DEFICIENT	66.70
State	State	1	1126151	US ROUTE 1 OVER D&R CANAL	19-Apr-07	19-Apr-09	NOT DEFICIENT	96.40
State	State	1	1126150	US 1 OVER WHITEHEAD ROAD	10-Mar-06	10-Mar-08	NOT DEFICIENT	95.90
State	State	1	1103159	MEADOW ROAD OVER US ROUTE 1	07-Oct-05	07-Oct-07	NOT DEFICIENT	91.10
State	State	1	1103158	ALEXANDER RD OVER US 1	11-Apr-07	11-Apr-09	NOT DEFICIENT	98.80
State	State	1	1103157	QUAKER BRIDGE RD (CO.533)/US RT 1	02-Dec-05	02-Dec-07	NOT DEFICIENT	95.20
State	State	1	1103155	US 1 OVER MILLSTONE RIVER	09-Oct-06	09-Oct-08	DEFICIENT	53.00
State	State	1	1103153	US 1 OVER DUCK POND RUN	27-Sep-06	27-Sep-08	NOT DEFICIENT	70.00
State	State	1	1103152	US 1 & Ramp over D&R Canal	27-Sep-06	27-Sep-08	DEFICIENT	50.90
State	State	1	1126152	US 1 SB RAMP / D&R CANAL & ABAND.RR	01-Mar-06	01-Mar-08	NOT DEFICIENT	86.80
State	State	1	1101164	US 1 RAMP C OVER MARKET STREET(NJ 33)	13-Jun-07	13-Jun-09	NOT DEFICIENT	95.50
State	State	1	1101150	ROUTE US 1 OVER ASSUNPINK CREEK	03-Aug-05	03-Aug-07	NOT DEFICIENT	82.40
State	State	1	1101162	US 1B/D&R CANAL AND US 1 SB	13-Oct-06	13-Oct-08	NOT DEFICIENT	80.90
State	State	1	1101161	US 1 OVER MULBERRY STREET	11-Oct-06	11-Oct-08	NOT DEFICIENT	96.50
State	State	1	1101159	US 1 SB over NB Ramp to Olden Ave. (CR 622)	11-Oct-06	11-Oct-08	NOT DEFICIENT	94.90
State	State	1	1101156	PERRY STREET OVER US 1	10-Aug-05	10-Aug-07	OBSOLETE	93.50
State	State	1	1101155	STATE STREET (CO.635) OVER US 1	09-Aug-05	09-Aug-07	DEFICIENT	65.20
State	State	1	1101153	US 1 OVER MARKET ST. (NJ 33)	28-Sep-06	28-Sep-08	OBSOLETE	70.80
State	State	1	0902155	RAMP H OVER DELL AVENUE	28-Dec-06	28-Dec-08	NOT DEFICIENT	82.70
State	State	1	1227164	US Rt. 130 SB Over US Rt. 1	17-Nov-05	17-Nov-07	NOT DEFICIENT	98.60
State	State	1	1103151	US RT 1 / SHIPETAUKIN CR	31-Jul-06	31-Jul-08	DEFICIENT	69.40
State	State	1	1203156	US ROUTE 1 SB OVER RARITAN RVR & LOCAL RDS	01-May-07	01-May-09	NOT DEFICIENT	90.00
State	State	1	1126153	US 1 AND D&R CANAL / SHABAKUNK CREEK	28-Sep-06	28-Sep-08	NOT DEFICIENT	80.10
State	State	1	1204153	US 1 OVER CONRAIL (PORT READING BRANCH)	31-May-06	31-May-08	NOT DEFICIENT	91.50
State	State	1	1204154	RAMP FROM GSP OVER US ROUTE 1	24-Apr-07	24-Apr-09	NOT DEFICIENT	91.70
State	State	1	0703161	US 1&9 SB / CONRAIL & HAWKINS STREET	18-Jun-07	18-Jun-09	NOT DEFICIENT	89.50
State	State	1	1204150	US ROUTE 1 OVER CONRAIL (ABANDONED)	25-Oct-06	25-Oct-08	DEFICIENT	34.00
State	State	1	1203155	US 1 OVER MILL BROOK BRANCH	21-Oct-05	21-Oct-07	NOT DEFICIENT	89.70
State	State	1	1203154	SOUTH MAIN STREET (CR531) OVER US 1	18-Oct-06	18-Oct-08	DEFICIENT	70.30
State	State	1	1203151	WOODBIDGE AVE (CR514) OVER US 1	16-Oct-06	16-Oct-08	DEFICIENT	43.50
State	State	1	1203150	US1NB/RARITAN RIVER & LOCAL ROADS.	18-Nov-05	18-Nov-07	NOT DEFICIENT	78.30
State	State	1	1201158	US 1 / AMTRAK,JERSEY & LIVNGSTN CONN.	19-Dec-06	19-Dec-08	NOT DEFICIENT	83.30
State	State	1	1204151	US 1 OVER AMBOY AVENUE (CR 501)	16-Oct-06	16-Oct-08	NOT DEFICIENT	91.80
State	State	1	1126154	US 1 OVER US 1 BUSINESS NB	23-Nov-05	23-Nov-07	NOT DEFICIENT	93.00
State	State	1	1202156	CONNECTOR A OVER US ROUTE 1	14-Jul-05	14-Jul-07	NOT DEFICIENT	99.40
State	State	1	1201151	US ROUTE 1 OVER FORRESTAL ROAD.	28-Apr-06	28-Apr-08	OBSOLETE	75.70
State	State	1	1201162	COLLEGE RD / US 1	18-Sep-06	18-Mar-08	NOT DEFICIENT	98.60
State	State	1	1201163	SCUDDERS MILL ROAD OVER US 1	01-Mar-06	01-Mar-08	NOT DEFICIENT	99.50
State	State	1	1202151	MILLTOWN ROAD(CO RT 606)OVER US 1	21-Nov-05	21-Nov-07	NOT DEFICIENT	85.90
State	State	1	1202152	US 1 / Sayreville Sec. (Abandoned) & Local Roads	24-Oct-06	24-Oct-08	DEFICIENT	35.40
State	State	1	1202155	Ryders Lane (Co. Rt. 617) over US 1	16-Oct-06	16-Oct-08	NOT DEFICIENT	90.80
State	State	1	1126156	US1&1B SB OVER FIVE MILE RUN	22-Sep-06	22-Sep-08	NOT DEFICIENT	77.10
State	State	1B	1141150	US 1B NB/FIVE MILE RUN	22-Sep-06	22-Sep-08	NOT DEFICIENT	79.20
State	State	1B	1102150	US 1B OVER FIVE MILE RUN	12-May-06	12-May-08	DEFICIENT	61.30
State	State	1+9	0902150	ROUTES US 1&9(TONNELE AVE)/NJ TRANSIT	21-Sep-06	21-Sep-08	DEFICIENT	48.00
State	State	1+9	0903152	PATERSON PLANK/WEST SIDE,36TH & CONRA	13-Jan-05	13-Jan-07	NOT DEFICIENT	91.00
State	State	1+9	0703169	US 1&9 SB / MAGAZINE ST.	18-Jun-07	18-Jun-09	NOT DEFICIENT	94.80

NJ Highway Carrying Bridge Condition Inventory

Category_Owner	Maintenance	Route	Structure Number	Name	Last Inspection	Next Inspection	Deficient or Obsolete	Sufficiency Rating
State	State	1+9	0703173	US RTE 1+9SB OVER ROANOKE AVENUE	19-Jun-07	19-Jun-09	NOT DEFICIENT	93.80
State	State	1+9	0703174	RT US 1&9 NB OVER CONRAIL (CRRNJ BR)	09-Jun-06	09-Jun-08	NOT DEFICIENT	95.70
State	State	1+9	0703175	US 1&9 SB / CONRAIL (BRANCH)	20-Jun-07	20-Jun-09	NOT DEFICIENT	94.80
State	State	1+9	0703176	ROUTES US 1&9 NB OVER FOUNDRY STREET	09-Jun-06	09-Jun-08	OBSOLETE	90.60
State	State	1+9	0703172	ROUTES US 1&9 NB OVER ROANOKE STREET	09-Jun-06	09-Jun-08	NOT DEFICIENT	93.70
State	State	1+9	0703177	US 1&9 SB / FOUNDRY ST.	20-Jun-07	20-Jun-09	NOT DEFICIENT	85.30
State	State	1+9	0703171	US 1&9 SB OVER ST. CHARLES ST.	19-Jun-07	19-Jun-09	NOT DEFICIENT	94.80
State	State	1+9	0901150	U.S. 1&9 (PULASKI SKYWAY) / HACKENSACK RIV.	08-Sep-06	08-Sep-08	DEFICIENT	0.00
State	State	1+9	0201150	US 1&9 OVER FORMER NYS&W RR & STREAM	22-Nov-05	22-Nov-07	DEFICIENT	56.30
State	State	1+9	0902151	US 1&9(TONNELE AV)/SUSQU CONN-CONRAIL	22-Jun-06	22-Jun-08	DEFICIENT	35.30
State	State	1+9	0902152	RT US 1&9(TONNELLE AVE)OVER AMTRAK	23-Oct-06	23-Oct-08	NOT DEFICIENT	81.00
State	State	1+9	0903150	ROUTE US 1&9 OV CONRAIL RIVERLINE RR	21-Jun-06	21-Jun-08	OBSOLETE	63.20
State	State	1+9	2002152	MAGNOLIA AVENUE OVER US ROUTE 1&9	20-Jun-07	20-Jun-09	NOT DEFICIENT	80.10
State	State	1+9	2002150	ELIZABETH RIVER VIADUCT	09-May-07	09-May-09	NOT DEFICIENT	87.90
State	State	1+9	2001155	US 1+9 OVER BR OF PEACH ORCHARD BROOK	20-May-06	20-May-08	NOT DEFICIENT	66.00
State	State	1+9	1205150	US 1&9 OVER NJ 35	21-Nov-06	21-Nov-08	DEFICIENT	36.30
State	State	1+9	2001154	US.1&9 OVER WEST BROOK	21-May-06	21-May-08	OBSOLETE	87.50
State	State	1+9	0903151	PATERSON PLANK RD (CR 681) OVER ROUTE US 1 & 9	05-Jan-07	05-Jan-09	NOT DEFICIENT	92.00
State	State	1+9	2001150	US 1+9 OVER RAHWAY RIV & E. HAZELWD AV (CR 621)	29-Jul-06	29-Jul-08	DEFICIENT	43.20
State	State	1+9	1205151	RT US 1&9/NJ COASTLINE (NJT) & INMAN AVE	08-Aug-06	08-Aug-08	NOT DEFICIENT	85.80
State	State	1+9	0704150	US 1&9 (PULASKI SKYWAY) OVER PASSAIC RIVER	08-Sep-06	08-Sep-08	DEFICIENT	2.00
State	State	1+9	0701150	MCCLELLAN STREET/RTS US 1&9	19-Jun-06	19-Jun-08	OBSOLETE	73.90
State	State	1+9	0201151	US 1&9(BROAD AVENUE) OVER WOLF CREEK	28-Jul-06	28-Jul-08	OBSOLETE	61.10
State	State	1+9	0202150	RTS US 1&9&46/EAST HOMESTEAD AVENUE	13-Jun-06	13-Jun-08	NOT DEFICIENT	91.70
State	State	1+9	0202151	RTS US 1&9&46/EAST BRINCKERHOFF AVE	13-Jun-06	13-Jun-08	OBSOLETE	68.00
State	State	1+9	0202152	RTS US 1&9&46/E.CENTRAL BLVD(CR501)	13-Jun-06	13-Jun-08	OBSOLETE	70.30
State	State	1+9	0202153	ROUTES 1&9&46/PALISADES BOULEVARD	14-Jun-06	14-Jun-08	OBSOLETE	75.20
State	State	1+9	0202154	RTS US 1&9&46/EAST EDSALL BOULEVARD	14-Jun-06	14-Jun-08	OBSOLETE	70.90
State	State	1+9	0202155	US 1,9 AND 46 OVER OAKDENE AVENUE	28-Jul-06	28-Jul-08	OBSOLETE	91.10
State	State	1+9	0202156	RTS 1&9 AND 46 over RT 63 SB	31-Jul-06	31-Jul-08	NOT DEFICIENT	88.10
State	State	1+9	0202158	US 1&9,46 OVER MAIN ST (CO RT 12)	11-Jul-06	11-Jul-08	OBSOLETE	87.10
State	State	1+9	0202159	US 1&9,46 OVER JONES ROAD	24-Jul-06	24-Jul-08	NOT DEFICIENT	69.60
State	State	1+9	0703170	ROUTES US 1&9 NB/SAINT CHARLES STREET	08-Jun-06	08-Jun-08	NOT DEFICIENT	95.70
State	State	1+9	0202161	US1+9 & US46WB / I-95, NJ4,& RAMP B&L	14-Jun-07	14-Feb-09	OBSOLETE	62.00
State	State	1+9	0701152	HAYNES AVENUE OVER ROUTES US 1&9	20-Jun-06	20-Jun-08	OBSOLETE	80.70
State	State	1+9	0701153	US 1&9 OVER PEDDIE DITCH	06-Jun-06	06-Jun-08	NOT DEFICIENT	83.00
State	State	1+9	0703150	ROUTES US 1&9 OVER ROUTE I-78	16-Jun-06	16-Jun-08	NOT DEFICIENT	85.40
State	State	1+9	0703151	US 1&9 NB/OAK ISL RR YD, SERV RD	21-May-07	21-May-09	NOT DEFICIENT	85.30
State	State	1+9	0703152	US 1&9 SB OVER OAK ISLAND RR YD & STREETS	27-Jun-07	27-Jun-09	NOT DEFICIENT	90.80
State	State	1+9	0703153	SOUTH STREET VIADUCT OVER CONRAIL	26-Jul-07	26-Jul-09	OBSOLETE	64.60
State	State	1+9	0703154	US 1&9 NB OVER DELANCEY STREET	07-Jun-06	07-Jun-08	NOT DEFICIENT	86.00
State	State	1+9	0703155	ROUTES US 1&9 NB OVER CONRAIL(LVRR)	07-Jun-06	07-Jun-08	NOT DEFICIENT	92.90
State	State	1+9	0703156	ROUTES US 1&9 NB OVER WILSON AVENUE	07-Jun-06	07-Jun-08	NOT DEFICIENT	95.00
State	State	1+9	0703160	ROUTES US 1&9 NB/CONRAIL & RICHARDS L	12-Jun-06	12-Jun-08	NOT DEFICIENT	93.70
State	State	1+9	0703168	ROUTES US 1&9 NB/MAGAZINE STREET	08-Jun-06	08-Jun-08	NOT DEFICIENT	95.00
State	State	1+9	0202160	US 1,9&46 EB / RT NJ 4 EB & RAMPS B&L	31-Jul-06	31-Jul-08	NOT DEFICIENT	97.20
State	State	1+9T	0906155	US ROUTE 1&9T OVER J.C. WATER MAINS	18-Apr-07	18-Apr-09	NOT DEFICIENT	84.20

NJ Highway Carrying Bridge Condition Inventory

Category_Owner	Maintenance	Route	Structure Number	Name	Last Inspection	Next Inspection	Deficient or Obsolete	Sufficiency Rating
State	State	1+9T	0705150	RT US 1+9T SB OVER RAYMOND BOULEVARD	20-Apr-07	20-Apr-09	NOT DEFICIENT	71.90
State	State	1+9T	0705151	US 1&9T OVER PASSAIC RIVER & LOCAL ROADS	26-Jun-07	26-Jun-09	NOT DEFICIENT	60.00
State	State	1+9T	0905150	CENTRAL AVENUE (CR 659) OVER ROUTE US 1+9T	25-Apr-07	25-Apr-09	DEFICIENT	45.90
State	State	1+9T	0906151	LINCOLN PARK SERVICE ROAD/RT 1&9T	18-Dec-03	Closed To Traffic	DEFICIENT	79.00
State	State	1+9T	0906157	RT. 1+9 RAMP 1B TO 1+9T SB OVER J.C.WATER MAINS	09-Apr-07	09-Apr-09	NOT DEFICIENT	82.90
State	State	1+9T	0905152	US 1&9T OVER HACKENSACK RIVER	02-Nov-06	02-Nov-08	NOT DEFICIENT	69.30
State	State	1+9T	0906158	RAMP FROM NJ 139 TO US 1&9T/TONNELE A	06-Jun-07	06-Jun-09	DEFICIENT	48.60
State	State	1+9T	0906156	RTE US 1+9T/ST PAUL&LARCH AVE&CONRAIL	14-May-07	14-May-09	DEFICIENT	2.80
State	State	1+9	0902154	SECAUCUS RD/CONRAIL & SUSQUEHANNA & WESTERN RR	05-Jan-07	05-Jan-09	NOT DEFICIENT	99.30
State	State	1+9	0902153	SECAUCUS RD OVER 1&9 (TONNELLE AVE)	28-Dec-06	28-Dec-08	NOT DEFICIENT	94.20
State	State	3	1601150	GROVE ST / NJ RT 3	06-Apr-06	06-Apr-08	OBSOLETE	92.90
State	State	3	0203152	RIDGE ROAD OVER ROUTE 3	29-Mar-06	29-Mar-08	DEFICIENT	86.90
State	State	3	0908150	PATERSON PLANK RD / RT3	04-Apr-06	04-Apr-08	OBSOLETE	59.40
State	State	3	0908153	NJ 3/NORTHERN SEC. & RAMP A	05-Apr-06	05-Apr-08	OBSOLETE	48.00
State	State	3	0908152	NJ RT 3EB & S.SVC.RD/RT495 RAMP J	05-Apr-06	05-Apr-08	OBSOLETE	52.10
State	State	3	0907152	PATERSON PLANK ROAD OVER NJ RT 3	04-Jan-06	04-Jan-08	DEFICIENT	74.70
State	State	3	0204151	NJ 3WB/HACKENSACK R & MEADOWLAND PKWY	19-Jun-07	19-Jun-09	DEFICIENT	58.60
State	State	3	1601154	NJ Rt. 3 / Norfolk Southern RR (Newark Branch)	23-May-06	23-May-08	NOT DEFICIENT	87.80
State	State	3	0204150	ROUTE 3/SERVICE RD,BERRY_S CREEK,RR	02-Oct-06	02-Oct-08	NOT DEFICIENT	79.00
State	State	3	1601164	RT3 OVER PASSAIC RIV & RT21	16-Oct-06	16-Oct-08	DEFICIENT	41.80
State	State	3	1601152	HEPBURN RD OVER RT 3	03-Jan-06	03-Jan-08	OBSOLETE	88.10
State	State	3	1601151	NJ RT 3 / BROAD ST (CO. 509)	06-Apr-06	06-Apr-08	OBSOLETE	66.70
State	State	3	0203151	COUNTY RT 30(PARK AVENUE)/ROUTE NJ 3	28-Mar-06	28-Mar-08	DEFICIENT	61.60
State	State	3	1601163	NJ RT 3 OVER PENN ST & RT 21 RAMP	28-Mar-06	28-Mar-08	DEFICIENT	73.90
State	State	3	1601162	NJ 3/NJ TRANSIT & SERVICE RD	17-May-06	17-May-08	DEFICIENT	73.30
State	State	3	1601161	NJ RT 3 OVER RIVER RD(CO. RT 624)	11-Apr-06	11-Apr-08	NOT DEFICIENT	76.00
State	State	3	1601160	NJ RT 3 / UPPER POND SPILLWAY	02-May-06	02-May-08	NOT DEFICIENT	87.80
State	State	3	1601157	NJ RT 3 / THIRD RIVER	11-Apr-06	11-Apr-08	NOT DEFICIENT	80.10
State	State	3	1601156	NJ 3 / MAIN AVE (CO 601)	02-May-06	02-May-08	NOT DEFICIENT	80.00
State	State	3	1601155	NJ RT 3 / PASSAIC AVE	07-Apr-06	07-Apr-08	NOT DEFICIENT	70.00
State	State	3	1601153	NJ ROUTE 3 OVER BLOOMFIELD AVE	07-Apr-06	07-Apr-08	NOT DEFICIENT	79.70
State	State	3	0204152	NJ3EB/HACKENSACK RVR & MEADOWLND PKWY	19-Jun-07	19-Jun-09	DEFICIENT	21.00
State	State	3	0203153	ORIENT WAY OVER NJ ROUTE 3	29-Mar-06	29-Mar-08	DEFICIENT	46.00
State	State	4	0205152	NJ 4 OVER NJ 208 SB & RAMPS	05-Apr-06	05-Apr-08	NOT DEFICIENT	87.60
State	State	4	0206163	NJ 4/Kinderkamack Rd (Co. 51), NJT, Coles Brook	11-Apr-06	11-Apr-08	NOT DEFICIENT	67.60
State	State	4	0206169	NJ 4 / Palisade Ave., Windsor Rd. & CSX RR	02-May-06	02-May-08	DEFICIENT	40.10
State	State	4	0206168	GARRISON AVE OVER NJ RT 4	16-Jun-06	16-Jun-08	OBSOLETE	79.80
State	State	4	0206167	NJ Route 4 / River Road	23-Mar-06	23-Mar-08	OBSOLETE	63.50
State	State	4	0206166	NJ 4 / HACKENSACK RIVER & ACCESS ROAD	08-Jun-07	08-Jun-09	DEFICIENT	43.10
State	State	4	0206165	HACKENSACK AVE OVER NJ RT 4	05-May-06	05-May-08	NOT DEFICIENT	95.00
State	State	4	0206171	NJ RT 4 OVER QUEEN ANNE RD	27-Apr-06	27-Apr-08	OBSOLETE	78.10
State	State	4	0206159	FOREST AVE OVER NJ RT 4	11-May-06	11-May-08	DEFICIENT	39.60
State	State	4	0206155	SPRING VALLEY RD OVER NJ RT 4	05-Jun-06	05-Jun-08	NOT DEFICIENT	92.10
State	State	4	0206154	Farview Ave. (C.R. 61) / NJ 4	22-Mar-06	22-Mar-08	NOT DEFICIENT	96.50
State	State	4	0206153	NJ RT 4 / SPROUT BROOK	05-Apr-06	05-Apr-08	NOT DEFICIENT	88.80
State	State	4	0206151	NJ 4 / Saddle River	07-Jun-06	07-Jun-08	NOT DEFICIENT	72.00

NJ Highway Carrying Bridge Condition Inventory

Category_Owner	Maintenance	Route	Structure Number	Name	Last Inspection	Next Inspection	Deficient or Obsolete	Sufficiency Rating
State	State	4	0205150	NJ 4 / PASSAIC RIVER, NJ 20, & CR 507	12-Jun-07	12-Jun-09	OBSOLETE	71.60
State	State	4	0206172	MARGARET ST OVER NJ 4	22-Jun-07	22-Jun-09	NOT DEFICIENT	76.00
State	State	4	0206152	PARAMUS RD / NJ RT 4	22-Mar-06	22-Mar-08	OBSOLETE	75.70
State	State	4	0206186	NJ 4 WB & Ramp E / I-95 SB Local & Ramps F & G	29-Jun-06	29-Jun-08	OBSOLETE	80.30
State	State	4	0206192	IKEA DRIVE / NJ RT 4&RAMPS C-D	25-Apr-06	25-Apr-08	NOT DEFICIENT	78.50
State	State	4	0206193	RAMP SE/NJ RT.4,RT.17 & VARIOUS RAMPS	12-Oct-06	12-Oct-08	NOT DEFICIENT	96.30
State	State	4	0206190	NJ ROUTE 17 NORTH FLYOVER TO ROUTE 4W	06-Jun-07	06-Jun-09	NOT DEFICIENT	94.30
State	State	4	0206189	KINDERKAMACK RD / COLES BROOK	11-Apr-06	11-Apr-08	NOT DEFICIENT	69.80
State	State	4	0206174	NJ RT 4 OVER WEBSTER AVE	05-Jun-06	05-Jun-08	NOT DEFICIENT	64.70
State	State	4	0206187	NJ 4 EB / I-95 RAMP L	07-Jun-06	07-Jun-08	OBSOLETE	56.70
State	State	4	0206185	NJ Rt. 4 EB / I-95 NB Local	29-Jun-06	29-Jun-08	OBSOLETE	89.40
State	State	4	0206184	NJ 4 EB & RMP R/I-95 EXP	29-Jun-06	29-Jun-08	OBSOLETE	88.40
State	State	4	0206182	JONES ROAD/NJ ROUTE 4	30-May-06	30-May-08	DEFICIENT	45.60
State	State	4	0206181	NJ ROUTE 4/FLAT ROCK BROOK	06-Apr-06	06-Apr-08	DEFICIENT	49.30
State	State	4	0206180	NJ Route 4 / Broad Ave.	06-Apr-06	06-Apr-08	NOT DEFICIENT	73.40
State	State	4	0206179	NJ RT 4 OVER GRAND AVE (NJ 93, CR 501)	26-Sep-06	26-Sep-08	OBSOLETE	63.90
State	State	4	0206177	RT NJ 4/S DEAN ST,NORDHOFF PL,CSX RR	02-Nov-06	02-Nov-08	OBSOLETE	66.30
State	State	4	0206176	RT 4 OVER OVERPECK CREEK	28-Jun-07	28-Jun-09	NOT DEFICIENT	91.60
State	State	4	0206175	NJ RT 4 OVER LAFAYETTE AVE EXT PROP	17-May-06	17-May-08	NOT DEFICIENT	89.80
State	State	4	0206188	JOHNSON AVE / COLES BROOK	11-Apr-06	11-Apr-08	NOT DEFICIENT	96.10
State	State	5	0207151	NJ 5 OVER PUBLIC SERVICE RR R-O-W	26-Sep-06	26-Sep-08	DEFICIENT	48.20
State	State	5	0207150	NJ RT 5 OVER DELIA AVE	08-May-06	08-May-08	DEFICIENT	32.50
State	State	5	0206173	NJ RT 4 OVER TEANECK RD	06-Jun-06	06-Jun-08	DEFICIENT	50.20
State	State	7	0909152	ROUTE NJ 7 RAMPS A AND D/ROUTE 7 NB & RAMP A SB	26-Sep-06	26-Sep-08	NOT DEFICIENT	92.70
State	State	7	0208150	ROUTE NJ 7 OVER PASSAIC RIVER	31-Jan-07	31-Jan-09	NOT DEFICIENT	70.10
State	State	7	0909151	RT 7 (BLVLE TPK) NJ TRNST & CORAIL	27-Nov-06	27-Nov-08	NOT DEFICIENT	92.50
State	State	7	0910153	NJ RT 7/CONRAIL(NEWARK BRANCH)	17-Oct-05	17-Oct-07	DEFICIENT	64.00
State	State	7	0910154	NJ RT 7/BOONTON LINE (NJT)	23-Apr-07	23-Apr-09	NOT DEFICIENT	76.40
State	State	7	0910150	NEWARK TURNPIKE (CR 508)/NJ RT 7 SB & RAMPH NB	21-Sep-06	21-Sep-08	NOT DEFICIENT	84.40
State	State	7	0909150	WITTPENN-RTE 7 OVER HACKENSACK R	04-Apr-06	04-Apr-08	DEFICIENT	32.00
State	State	9	1207150	US 9 OVER BORDENTOWN AVE (CO.615)	23-Nov-05	23-Nov-07	NOT DEFICIENT	88.00
State	State	9	1210150	US9 OVER MAIN ST	15-Dec-05	15-Dec-07	DEFICIENT	48.90
State	State	9	1209157	US 9 OVER NJ 35 SB & CHAVELIER AVENUE	15-Dec-05	15-Dec-07	NOT DEFICIENT	91.60
State	State	9	1209156	RT US9 SB OVER SMITH ST & RARITAN RV	11-Nov-05	11-Nov-07	NOT DEFICIENT	85.20
State	State	9	1209155	RT 9 OVER RARITAN RIVER-EDISON BRIDGE	03-Nov-05	03-Nov-07	NOT DEFICIENT	83.00
State	State	9	1208157	ANDREJEWSKI DRIVE OVER US 9	10-Nov-05	10-Nov-07	OBSOLETE	76.00
State	State	9	1208155	US 9 & NJ 35 / RARITAN STREET	21-Dec-05	21-Dec-07	OBSOLETE	40.30
State	State	9	1208154	US9&RT35/CONRAIL(ABANDONED)	10-Nov-05	10-Nov-07	NOT DEFICIENT	55.00
State	State	9	1208152	RT US 9 & NJ 35 OVER CONRAIL(ABANDON)	28-Nov-05	28-Nov-07	NOT DEFICIENT	56.00
State	State	9	1208150	RT. US 9 & RT. 35 OVER RT. US 9	22-Aug-05	22-Aug-07	NOT DEFICIENT	52.60
State	State	9	1207153	MAIN ACCESS ROAD OVER U.S. RT.9.	23-Aug-06	23-Aug-08	NOT DEFICIENT	82.70
State	State	9	1207151	MAIN STREET/CONRAIL(ABANDONED)	03-Oct-06	03-Oct-08	DEFICIENT	66.50
State	State	9	1206157	TICETOWN RD OVER RT 9 & RAMP	18-Oct-05	18-Oct-07	NOT DEFICIENT	72.00
State	State	9	1206153	US9 OVER OLD BRIDGE ROAD (CO516)	28-Sep-05	28-Sep-07	NOT DEFICIENT	78.40
State	State	9	1206151	US9 OVER DEEP RUN BROOK	22-Aug-05	22-Aug-07	NOT DEFICIENT	89.00
State	State	9	0302151	U.S.ROUTE 9 OVER JOBS CREEK	04-Jun-07	04-Jun-09	DEFICIENT	48.10
State	State	9	0302150	RTE US 9 OVER BASS RIVER	24-May-07	24-May-09	NOT DEFICIENT	94.00

NJ Highway Carrying Bridge Condition Inventory

Category_Owner	Maintenance	Route	Structure Number	Name	Last Inspection	Next Inspection	Deficient or Obsolete	Sufficiency Rating
State	State	9	0102151	US 9 OVER NACOTE CREEK & LINDBERGH AVENUE	01-Nov-06	01-Nov-08	NOT DEFICIENT	97.80
State	State	9	0101150	US 9 OVER ABSECON CREEK	30-Sep-05	30-Sep-07	NOT DEFICIENT	80.00
State	State	9	1208153	US 9 & RT.35 OVER CONRAIL.	02-Dec-05	02-Dec-07	NOT DEFICIENT	58.40
State	State	9	1210151	US ROUTE 9 OVER METUCHEN AVE	16-Dec-05	16-Dec-07	OBSOLETE	52.00
State	State	9	1207152	Route US 9 over Ernston Road	25-Jun-07	25-Jun-09	NOT DEFICIENT	90.00
State	State	9	1501159	US 9 OVER MILL CREEK	13-Sep-06	13-Sep-08	NOT DEFICIENT	65.50
State	State	9	1210152	US 9 NB OVER GREEN ST CONNECTOR	28-Sep-05	28-Sep-07	NOT DEFICIENT	75.20
State	State	9	1504151	US RT 9 OVER WATERING PLACE BROOK	18-Sep-06	18-Sep-08	NOT DEFICIENT	94.30
State	State	9	1504150	US ROUTE 9 OVER NJ ROUTE 70	18-Sep-06	18-Sep-08	DEFICIENT	55.60
State	State	9	1502157	US 9 OVER CEDAR CREEK	13-Oct-06	13-Oct-08	OBSOLETE	56.00
State	State	9	1502156	US 9 OVER N. BRANCH OF FORKED RIVER	06-Sep-06	06-Sep-08	NOT DEFICIENT	94.90
State	State	9	1502155	ROUTE US 9 OVER MIDDLE BR FORKED RIVER	02-Oct-06	02-Oct-08	NOT DEFICIENT	96.50
State	State	9	1502154	US 9 OVER S. BRANCH OF FORKED RIVER	06-Sep-06	06-Sep-08	NOT DEFICIENT	97.50
State	State	9	1502152	ROUTE US 9 OVER WARETOWN CREEK	02-Oct-06	02-Oct-08	DEFICIENT	64.10
State	State	9	1303161	UNION HILL ROAD OVER US 9	15-Nov-05	15-Nov-07	OBSOLETE	64.30
State	State	9	1302150	COUNTY RT 537 (WEST MAIN ST)OVER US 9	12-Sep-06	12-Sep-08	OBSOLETE	60.40
State	State	9	1210154	US 9 SB OVER GREEN ST (CR604) CONNECTOR	13-Sep-05	13-Sep-07	DEFICIENT	70.20
State	State	9	1234158	SMITH ST (CO. 656)/ RAMP	12-Apr-06	12-Apr-08	OBSOLETE	88.70
State	State	9	1502153	US 9 OVER OYSTER CREEK	06-Sep-06	06-Sep-08	NOT DEFICIENT	88.90
State	State	9	1301151	US 9 OVER DEBOIS CREEK	02-Sep-05	02-Sep-07	NOT DEFICIENT	71.50
State	State	9	1303156	County Rt 3 (Tennent /Morganville Rd) over US Rt 9	15-Nov-06	15-Nov-08	DEFICIENT	62.60
State	State	9	1303150	US ROUTE 9 OVER CR 522 & CONRAIL	13-Sep-06	13-Sep-08	NOT DEFICIENT	89.70
State	State	9	1303154	US 9 OVER TEPHEMUS BROOK	12-Sep-06	12-Sep-08	NOT DEFICIENT	66.70
State	State	9	1504152	US9 OVER N BRANCH METEDECONK R	23-Dec-05	23-Dec-07	NOT DEFICIENT	92.70
State	State	9	1303155	US RT 9 OVER MILFORD BROOK	12-Sep-06	12-Sep-08	NOT DEFICIENT	67.40
State	State	9	1208151	US9&35/WASHINGTON AVE(CO670)	28-Oct-05	28-Oct-07	OBSOLETE	67.40
State	State	9	1301150	RT 9 / MANASQUAN RVR	13-Apr-06	13-Apr-08	NOT DEFICIENT	84.90
State	State	9W	0209150	US 9W / I-95;US RTS 1,9&46;NJ RT4	15-May-06	15-May-08	DEFICIENT	67.50
State	State	9W	0209152	US 9W NB / NJ 67 SB (LEMOINE AVE)	15-May-06	15-May-08	OBSOLETE	88.30
State	State	9	1501155	U.S. 9 OVER WESTCUNK CREEK.	18-Sep-06	18-Sep-08	DEFICIENT	45.50
State	State	10	1401158	NJ RT. 10 OVER DEN BROOK	22-May-06	22-May-08	NOT DEFICIENT	80.60
State	State	10	1402151	PARSIPPANY RD (CO 511) OVER NJ RTE 10	31-May-06	31-May-08	OBSOLETE	74.30
State	State	10	0709150	RT 10 OVER WILLOW MEADOW BROOK	31-Oct-05	31-Oct-07	NOT DEFICIENT	94.60
State	State	10	0711150	NJ ROUTE 10 OVER CANOE BROOK	21-Sep-06	21-Sep-08	OBSOLETE	60.70
State	State	10	0712150	NJ RT 10 / W BRANCH RAHWAY RIVER	21-Sep-06	21-Sep-08	NOT DEFICIENT	79.00
State	State	10	1401151	NJ ROUTE 10 OVER SUSSEX TURNPIKE (CR 617)	24-May-06	24-May-08	OBSOLETE	74.20
State	State	10	1401155	Rt CR 665 (SALEM ST) over Rt NJ 10	12-Oct-06	12-Oct-08	OBSOLETE	60.10
State	State	10	1402157	NJ RT.10 OVER DRYDEN WAY	17-May-06	17-May-08	NOT DEFICIENT	86.00
State	State	10	1401163	ROUTE NJ 10 OVER ROUTE NJ 53	24-Aug-05	24-Aug-07	NOT DEFICIENT	81.00
State	State	10	1402150	NJ ROUTE 10 OVER MALAPARDIS BROOK	02-Jun-06	02-Jun-08	NOT DEFICIENT	82.40
State	State	10	1402152	NJ RT 10 OVER WHIPPANY RIVER	22-May-06	22-May-08	NOT DEFICIENT	83.00
State	State	10	1402153	NJ ROUTE 10 OVER PASSAIC RIVER	24-May-06	24-May-08	DEFICIENT	59.50
State	State	10	1401161	NJ 10 OVER NJ TRANSIT (Morristown line)	24-Aug-05	24-Aug-07	NOT DEFICIENT	81.00
State	State	12	1002150	RT 12 OVER WALNUT (MINE) BROOK	21-Sep-05	21-Sep-07	NOT DEFICIENT	93.70
State	State	12	1001155	ROUTE 12 OVER WICKECHOEKE CREEK	21-Sep-05	21-Sep-07	NOT DEFICIENT	96.40
State	State	12	1001154	ROUTE 12 /BR OF WICKECHOEKE CREEK	27-Oct-05	27-Oct-07	NOT DEFICIENT	88.00
State	State	12	1001152	RT 12 OVER LOCKATONG CREEK	06-Oct-05	06-Oct-07	NOT DEFICIENT	89.60

NJ Highway Carrying Bridge Condition Inventory

Category_Owner	Maintenance	Route	Structure Number	Name	Last Inspection	Next Inspection	Deficient or Obsolete	Sufficiency Rating
State	State	13	1401156	RT 10 OVER MILL BROOK	16-Jun-06	16-Jun-08	NOT DEFICIENT	82.00
State	State	13	1505150	NJ RT 13 OVER POINT PLEASANT CANAL	31-Oct-05	31-Oct-07	OBSOLETE	57.80
State	State	13	1401150	NJ ROUTE 10 OVER BLACK RIVER	22-Sep-06	22-Sep-08	NOT DEFICIENT	90.40
State	State	15	1424150	ROUTE NJ 15 NB OVER LAKE HOPATCONG	11-Dec-06	11-Dec-08	NOT DEFICIENT	82.10
State	State	15	1403152	ROUTE 15 NB OVER ABAN MT HOPE MINR RR	31-May-06	31-May-08	NOT DEFICIENT	74.20
State	State	15	1403153	NJ RT 15 SB /ABND MT HOPE MINERAL RR	31-May-06	31-May-08	OBSOLETE	68.60
State	State	15	1404151	NJ ROUTE 15 SB/UNION TURNPIKE (CR634)	15-Jun-06	15-Jun-08	OBSOLETE	59.00
State	State	15	1404154	PARKER RD WB OVER ROUTE 15 NB	24-Oct-05	24-Oct-07	OBSOLETE	65.80
State	State	15	1404155	GOVRNMNT RD(PARKER RD) WB/GREEN POND	24-Oct-05	24-Oct-07	NOT DEFICIENT	99.80
State	State	15	1404156	NJ RT 15 NB/GREEN POND BR(BR ROCKAWY)	31-May-06	31-May-08	NOT DEFICIENT	74.20
State	State	15	1404157	ROUTE NJ 15 NB OVER ROCKAWAY RIVER	15-Jun-06	15-Jun-08	NOT DEFICIENT	84.50
State	State	15	1404158	ROUTE NJ 15 SB / ROCKAWAY RIVER	15-Jun-06	15-Jun-08	NOT DEFICIENT	73.20
State	State	15	1404159	NJ RT 15 RAMP A OVER HURDTOWN BROOK	30-May-06	30-May-08	NOT DEFICIENT	86.80
State	State	15	1403150	RT NJ 15 OVER BRNT MDW(GRN PD) BROOK	31-May-06	31-May-08	NOT DEFICIENT	68.00
State	State	15	1922151	NJ.RTE.15 OVER PAULINS KILL CREEK	30-May-06	30-May-08	NOT DEFICIENT	92.40
State	State	15	1424152	WELDON ROAD OVER ROUTE NJ 15	25-Oct-06	06-Nov-08	OBSOLETE	61.90
State	State	15	1902153	NJ ROUTE 15 OVER NYS WR	23-Sep-05	23-Sep-07	NOT DEFICIENT	98.50
State	State	15	1913150	BLUE HERON ROAD OVER NJ ROUTE 15	09-May-06	09-May-08	NOT DEFICIENT	83.20
State	State	15	1913151	EAST MOUNTAIN ROAD OVER ROUTE NJ 15	09-May-06	09-May-08	NOT DEFICIENT	83.60
State	State	15	1913153	ROUTE NJ 15 OVER WALLKILL RIVER	12-Dec-06	12-Dec-08	NOT DEFICIENT	77.60
State	State	15	1913154	NJ 15 NB OVER MAIN STREET	20-Sep-06	20-Sep-08	NOT DEFICIENT	96.20
State	State	15	1913155	NJ 15 SB OVER MAIN STREET	20-Sep-06	20-Sep-08	NOT DEFICIENT	95.80
State	State	15	1913157	County Route 517 over NJ Route 15	25-Oct-06	25-Oct-08	NOT DEFICIENT	95.30
State	State	15	1922150	ROUTE NJ 15 OVER BEAVER RUN	14-Jun-06	14-Jun-08	DEFICIENT	37.90
State	State	15	1424151	ROUTE NJ 15 SOUTHBOUND OVER LAKE HOPATCONG	11-Dec-06	11-Dec-08	NOT DEFICIENT	94.30
State	State	17	0214152	Essex St. (Co. Rt. 56-I) over NJ 17	10-Oct-06	10-Oct-08	DEFICIENT	38.50
State	State	17	0214157	NJ ROUTE 17 OVER NYS & W RR(spur)	06-Jul-05	06-Jul-07	OBSOLETE	43.70
State	State	17	0214158	NJ ROUTE 17 OVER NYS & WRR	06-Jul-05	06-Jul-07	OBSOLETE	51.00
State	State	17	0214159	NJ RT 17 / CENTRAL AVENUE	18-Apr-06	18-Apr-08	DEFICIENT	48.90
State	State	17	0214160	NJ RT 17 / EAST PASSAIC STREET (CR 62)	18-Apr-06	18-Apr-08	OBSOLETE	48.40
State	State	17	0214161	NJ ROUTE 17 OVER PLAZA WAY	19-Apr-06	19-Apr-08	OBSOLETE	53.80
State	State	17	0214151	SOUTH SUMMIT AVE (CR 57)/NJ RT 17 NB	05-Jan-06	05-Jan-08	OBSOLETE	75.10
State	State	17	0215150	NJ RT 17 OVER NJ RT 4	05-Jan-06	05-Jan-08	NOT DEFICIENT	88.50
State	State	17	0212153	RT.120 (PATERSON PLANK RD)/NJ 17	28-Jun-07	28-Jun-09	OBSOLETE	75.40
State	State	17	0214162	FARVIEW AVE (CR 61) OVER NJ ROUTE 17	20-Apr-06	20-Apr-08	OBSOLETE	74.40
State	State	17	0211150	RIDGE RD(NJ17)OVER NJT MAIN LINE	22-Jun-07	22-Jun-09	OBSOLETE	78.90
State	State	17	0214150	NJ RT 17 NB/ I-80 & RAMP K	12-Apr-06	12-Apr-08	DEFICIENT	48.00
State	State	17	0218150	SPRING STREET OVER N.J ROUTE 17	28-Jun-07	28-Jun-09	NOT DEFICIENT	83.20
State	State	17	0213151	TERRACE AVENUE/NJ RT 17	28-Sep-06	28-Sep-08	NOT DEFICIENT	78.00
State	State	17	0212155	MOONACHIE AVE & RAMPS M & P/NJT,RT17 & PARK PLACE	19-May-06	19-May-08	OBSOLETE	69.60
State	State	17	0211155	NORTH SERVICE RD / RT 17	23-Mar-06	23-Mar-08	NOT DEFICIENT	96.80
State	State	17	0211154	NJ RT 17 SB / NJ RT 3	29-Mar-06	29-Mar-08	OBSOLETE	70.90
State	State	17	0211153	NJ RT 17 NB / NJ RT 3	29-Mar-06	29-Mar-08	OBSOLETE	75.00
State	State	17	0211152	RAMP Y OVER ROUTE 17 NB	28-Jun-07	28-Jun-09	NOT DEFICIENT	84.00
State	State	17	0215151	CENTURY RD / NJ RT 17	01-May-06	01-May-08	DEFICIENT	79.50
State	State	17	0213150	US RT46 EB RAMP A OVER NJ RT17 NB	21-Jun-07	21-Jun-09	NOT DEFICIENT	80.50
State	State	17	0218154	NJ 17 SB / NJ Transit Main Line	19-Apr-06	19-Apr-08	NOT DEFICIENT	93.30

NJ Highway Carrying Bridge Condition Inventory

Category_Owner	Maintenance	Route	Structure Number	Name	Last Inspection	Next Inspection	Deficient or Obsolete	Sufficiency Rating
State	State	17	0217162	N.J RT 17 / E ALLENDALE AVE (CR 90)	18-May-06	18-May-08	NOT DEFICIENT	89.00
State	State	17	0218162	NJ RT 17 SB / US 202 & RAMAPO RIVER	27-Apr-06	27-Apr-08	NOT DEFICIENT	82.10
State	State	17	0218161	NJ RT 17 NB/US 202 & RAMAPO RIVER	26-Apr-06	26-Apr-08	NOT DEFICIENT	75.90
State	State	17	0218160	RAMAPO AV(CR.100)/NJ 17	28-Jun-07	28-Jun-09	DEFICIENT	80.90
State	State	17	0216150	RT 17 OVER SPROUT BROOK	28-Jun-07	28-Jun-09	NOT DEFICIENT	71.00
State	State	17	0218156	CENTRAL AVE-ISLAND Rd CR 85 OVER N.J ROUTE 17	28-Jun-07	28-Jun-09	DEFICIENT	79.90
State	State	17	0218163	MILLBURN RD / N.J RT 17	22-Jun-06	22-Jun-08	NOT DEFICIENT	84.10
State	State	17	0218153	NJ 17 NB over NJ Transit Main Line	19-Apr-06	19-Apr-08	NOT DEFICIENT	77.50
State	State	17	0217165	LAKE STREET OVER NJ ROUTE 17	28-Dec-05	28-Dec-07	NOT DEFICIENT	96.30
State	State	17	0216155	E. Ridgewood Ave. (C.R. 80) / NJ 17	09-May-06	09-May-08	NOT DEFICIENT	81.10
State	State	17	0217159	N.J. RT 17 OVER SHERIDAN AVE.	21-Jun-07	21-Jun-09	NOT DEFICIENT	89.10
State	State	17	0217158	Co. Rt. 502 (Hollywood Ave.) / NJ 17	10-May-06	10-May-08	OBSOLETE	79.00
State	State	17	0217157	FRANKLIN TPK(CO.RT.507) OVER NJ RT17	28-Jun-07	28-Jun-09	NOT DEFICIENT	80.00
State	State	17	0216161	PARAMUS RD / NJ RT 17	13-Jun-06	13-Jun-08	DEFICIENT	75.60
State	State	17	0216160	LINWOOD AV(CR110) / NJ RT 17	10-May-06	10-May-08	NOT DEFICIENT	75.20
State	State	17	0216159	LINWOOD AVE (CR 110)/VAN EMBURGH AVE (CR 71)	19-Apr-06	19-Apr-08	DEFICIENT	76.60
State	State	17	0216157	NJ RT 17 OVER SADDLE RIVER.	20-Apr-06	20-Apr-08	NOT DEFICIENT	82.30
State	State	17	0217160	NJ 17 RAMP L/CO RT 77(SHERIDAN AVE.)	14-Jun-06	14-Jun-08	NOT DEFICIENT	97.50
State	State	17	0218158	NJ RT 17 / MASONICUS BROOK	25-Apr-06	25-Apr-08	NOT DEFICIENT	91.70
State	State	17	0216152	Midland Ave. / N.J. 17	09-May-06	09-May-08	DEFICIENT	57.90
State	State	18	1323150	NJ 18 SOUTHBOUND OVER WAYSIDE RD	05-Jul-07	05-Jul-09	NOT DEFICIENT	95.80
State	State	18	1237162	RELOCATED DAVIDSON RD OVER ROUTE 18 NB & SB	11-Apr-07	11-Apr-09	NOT DEFICIENT	92.00
State	State	18	1237161	NJ Rt. 18 NB & SB over Campus Road	31-May-07	31-May-09	NOT DEFICIENT	99.80
State	State	18	1237160	NJ ROUTE 18 SB, RAMP C OVER METLARS BROOK	08-Apr-05	11-Apr-07	NOT DEFICIENT	97.40
State	State	18	1237159	NJ ROUTE 18 SOUTHBOUND OVER RIVER ROAD	11-Apr-07	11-Apr-09	NOT DEFICIENT	72.40
State	State	18	1237158	18 NB & RAMP A/RIVER RD, METLARS BRK & BIKE PATH	20-Jul-05	20-Jul-07	NOT DEFICIENT	96.70
State	State	18	1237154	NJ.RT.18 RAMP GS OVER RAMP G	26-Sep-06	26-Sep-08	NOT DEFICIENT	95.60
State	State	18	1237155	NJ 18 / RARITAN RVR, PARK RD,& RAMP F	20-Mar-06	20-Mar-08	NOT DEFICIENT	76.80
State	State	18	1323151	NJ 18 NB over Wayside Road (Co. Rt. 38)	03-Oct-06	03-Oct-08	NOT DEFICIENT	96.80
State	State	18	1323152	NJ RT 18 SB OVER HAMILTON ROAD	29-Sep-05	29-Sep-07	NOT DEFICIENT	96.50
State	State	18	1323153	NJ RT 18 NB OVER HAMILTON ROAD	20-Jul-05	20-Jul-07	NOT DEFICIENT	98.80
State	State	18	1323154	RT 18 FREEWAY SB OVER NJ TRANSIT	19-Jul-07	19-Jul-09	NOT DEFICIENT	95.50
State	State	18	1323155	NJ RT 18 FREEWAY NB OVER NJ TRANSIT	16-Sep-05	16-Sep-07	NOT DEFICIENT	99.20
State	State	18	1323156	RT 18 SB OVER SQUANKUM RD	16-Sep-05	16-Sep-07	NOT DEFICIENT	97.90
State	State	18	1323157	NJ 18F OVER PINE BROOK	27-Sep-05	27-Sep-07	NOT DEFICIENT	82.00
State	State	18	1323160	N.J.RT.18 OVER HOCKHOCKSON BROOK	22-Jun-05	22-Jun-07	NOT DEFICIENT	68.60
State	State	18	1237153	RAMP F/NJ 18(MEMORIAL PKWY)& RAMP GS	07-Nov-06	07-Nov-08	OBSOLETE	92.50
State	State	18	1323163	NORMANDY RD & GOVT RR/HOCKHOCKSON BRK	16-Nov-05	16-Nov-07	NOT DEFICIENT	97.00
State	State	18	1212151	CRANBURY RD(CO. 535) OVER NJ RT 18	26-Sep-06	26-Sep-08	NOT DEFICIENT	85.10
State	State	18	1323162	NJ 18 NB OVER US GOV. T RR,NORMDY ROAD	26-Sep-06	26-Sep-08	NOT DEFICIENT	93.50
State	State	18	1212152	MILLTOWN ROAD (CR 606) OVER ROUTE NJ 18	29-Jul-05	25-Jul-09	NOT DEFICIENT	92.50
State	State	18	1323166	RT.18 NB OVER SQUANKUM ROAD	29-Sep-05	29-Sep-07	NOT DEFICIENT	97.70
State	State	18	1323161	NJ Rt 18 SB Over Normandy Rd & US Government RR	15-Nov-06	15-Nov-08	NOT DEFICIENT	94.40
State	State	18	1211150	NJ 18 NB (RAMP B) / US 9	26-Sep-06	26-Sep-08	NOT DEFICIENT	94.50
State	State	18	1211152	RT 516 (MATAWAN RD)/NJ RT 18	26-Sep-06	26-Sep-08	DEFICIENT	49.00
State	State	18	1211155	US RT 9 RAMP 11 OVER US RT 9 NB &RAMP 8	06-Sep-06	06-Sep-08	NOT DEFICIENT	97.40
State	State	18	1211156	NJ 18 S.B. OVER US 9 N.B. & RAMP "8"	06-Sep-06	06-Sep-08	NOT DEFICIENT	93.30

NJ Highway Carrying Bridge Condition Inventory

Category_Owner	Maintenance	Route	Structure Number	Name	Last Inspection	Next Inspection	Deficient or Obsolete	Sufficiency Rating
State	State	18	1211157	RT NJ 18 NB OVER US 9 NB&NJ 18 RAMP 8	24-May-06	24-May-08	NOT DEFICIENT	93.40
State	State	18	1211158	ROUTE 18 EB OVER RT 9 SB	15-Mar-06	15-Mar-08	NOT DEFICIENT	94.40
State	State	18	1212153	RT NJ 18 NB OVER CONRAIL	26-Sep-06	26-Sep-08	DEFICIENT	45.90
State	State	18	1212150	NJ 18 / SOUTH RIVER, CONRAIL, MAIN ST.(CR 615)	04-Oct-06	04-Oct-08	NOT DEFICIENT	89.80
State	State	18	1237152	RAMP"U" OVER N.J ROUTE 18.	26-Sep-06	26-Sep-08	NOT DEFICIENT	96.70
State	State	18	1212154	NJ ROUTE 18 SB OVER CONRAIL	26-Sep-06	26-Sep-08	NOT DEFICIENT	54.00
State	State	18	1213150	RT NJ 18 NB OVER WESTONS MILL POND	04-Oct-06	04-Oct-08	NOT DEFICIENT	67.40
State	State	18	1213151	NJ 18 OVER US 1	19-Sep-06	19-Sep-08	DEFICIENT	72.70
State	State	18	1213152	NJ 18 NB OVER US 1 (RAMP E)	19-Sep-06	19-Sep-08	OBSOLETE	72.20
State	State	18	1213154	NJ RTE 18 SB OVER WESTON _S MILL POND	04-May-07	04-May-09	NOT DEFICIENT	93.30
State	State	18	1213155	ROUTE 18 SB OVER PROPOSED RAMP "A"	19-Sep-06	19-Sep-08	NOT DEFICIENT	76.40
State	State	18	1214151	NEW ST OVER NJ 18	26-Jun-07	26-Jun-09	NOT DEFICIENT	96.10
State	State	18	1237150	NJ.RT.18/ ALBANY ST(NJ.RT.27)	19-May-06	19-May-08	NOT DEFICIENT	91.10
State	State	18	1211159	NJ RT 18 W.B. OVER US 9 S.B.	20-Mar-06	20-Mar-08	NOT DEFICIENT	93.40
State	State	18	1329158	N.J RT.18NB/INDUSTRIAL WAY WEST	05-Sep-06	05-Sep-08	NOT DEFICIENT	96.40
State	State	18	1328150	NJ ROUTE 18 NB OVER NJ ROUTE 33	04-Oct-06	04-Oct-08	OBSOLETE	75.70
State	State	18	1328151	NJ ROUTE 18 SB OVER NJ ROUTE 33	04-Oct-06	04-Oct-08	OBSOLETE	75.70
State	State	18	1328153	WEST BANGS AVENUE OVER NJ RT 18	21-Jul-05	21-Jul-07	NOT DEFICIENT	61.20
State	State	18	1328154	NJ ROUTE 18 NB OVER NJ ROUTE 66	04-Oct-06	04-Oct-08	OBSOLETE	73.40
State	State	18	1328155	RT NJ 18 SB OVER RT NJ 66	04-Oct-06	04-Oct-08	OBSOLETE	75.70
State	State	18	1328156	DEAL RD OVER RT NJ 18	12-Aug-05	12-Aug-07	OBSOLETE	73.90
State	State	18	1329150	RAMP SSW OVER ROUTE 18	03-Apr-06	03-Apr-08	NOT DEFICIENT	99.00
State	State	18	1329154	WEST PARK AVENUE OVER ROUTE 18	23-Sep-05	23-Sep-07	NOT DEFICIENT	98.00
State	State	18	1327163	ROUTE NJ 18 SB OVER SHARK RIVER	07-Sep-06	07-Sep-08	NOT DEFICIENT	95.70
State	State	18	1329157	ROUTE 18 SB OVER INDUSTRIAL WAY WEST	10-May-06	10-May-08	NOT DEFICIENT	90.60
State	State	18	1329163	NJ ROUTE 18 RAMP WS OVER HOPE ROAD	03-May-06	03-May-08	NOT DEFICIENT	97.70
State	State	18	1329159	RT NJ 18 SB/COUNTY RT 547(WYCKOFF RD)	05-Sep-06	05-Sep-08	NOT DEFICIENT	95.70
State	State	18	1329160	NJ 18 NB OVER CONNECTOR NS	13-Jan-06	13-Jan-08	NOT DEFICIENT	97.70
State	State	18	1329164	NJ ROUTE 18 NB / HOPE ROAD	16-Mar-06	16-Mar-08	NOT DEFICIENT	97.80
State	State	18	1329166	NJ RT 18 CONNECTOR NW/HOPE RD (C.R. 51)	03-Oct-06	03-Oct-08	NOT DEFICIENT	98.60
State	State	18	1329168	ROUTE NJ 18 SB/GARDEN ST PKY, RAMP F AND RAMP	29-May-07	29-May-09	NOT DEFICIENT	96.50
State	State	18	1329169	RT NJ 18 NB/CO.RT.547(WYCKOFF ROAD)	26-Jul-06	26-Jul-08	NOT DEFICIENT	95.70
State	State	18	1329170	NJ 18 CONNECTOR NS OVER NJ RTE 36.	02-May-06	02-May-08	NOT DEFICIENT	96.40
State	State	18	1323158	OBRE RD OVER RT 18	13-Jun-07	13-Jun-09	OBSOLETE	84.20
State	State	18	1329156	ROUTE NJ 18 OVER CRANBERRY BROOK	09-Oct-06	09-Oct-08	NOT DEFICIENT	80.00
State	State	18	1324158	DUTCH LANE ROAD (CR 46) OVER ROUTE N.J.18 FREEWAY	29-Jul-05	25-Jul-09	OBSOLETE	88.90
State	State	18	1329165	18 CON WN/HOPE RD,NJ 18 NB,CON SN&NS	29-Sep-06	29-Sep-08	NOT DEFICIENT	99.90
State	State	18	1324153	NJ RT 18 & RAMPS SE & SW/YELLOW BROOK	01-Sep-06	01-Sep-08	NOT DEFICIENT	79.60
State	State	18	1329172	ROUTE NJ 18 NB / GARDEN ST PKWY, RAMP F & RAMP	29-May-07	29-May-09	NOT DEFICIENT	95.50
State	State	18	1324154	CR.537(FREE-EATON) RD/YELLOW BROOK	14-May-07	14-May-09	NOT DEFICIENT	83.60
State	State	18	1324151	NJ ROUTE 18 OVER MINE BROOK	21-Jul-06	21-Jul-08	NOT DEFICIENT	76.00
State	State	18	1324155	SCHOOL RD E(REL WALLING RD)/YELLOW BK	11-Jun-07	11-Jun-09	NOT DEFICIENT	99.70
State	State	18	1324152	FIVE POINTS ROAD OVER NJ RT 18	17-Oct-05	17-Oct-07	OBSOLETE	87.90
State	State	18	1327162	NJ ROUTE 18 NB OVER SHARK RIVER	18-Jun-07	18-Jun-09	OBSOLETE	77.30
State	State	18	1324157	NJ RT 18 NB OVER CO RT 537	02-Sep-05	02-Sep-07	OBSOLETE	74.90
State	State	18	1324160	BUCKLEY ROAD OVER ROUTE NJ 18 FREEWAY	11-Jun-07	11-Jun-09	OBSOLETE	82.00
State	State	18	1324161	ROUTE NJ 79 OVER ROUTE NJ 18	26-Sep-05	26-Sep-07	NOT DEFICIENT	94.60

NJ Highway Carrying Bridge Condition Inventory

Category_Owner	Maintenance	Route	Structure Number	Name	Last Inspection	Next Inspection	Deficient or Obsolete	Sufficiency Rating
State	State	18	1325150	WYNCREST ROAD OVER ROUTE NJ 18 FREEWAY	12-Jun-07	12-Jun-09	OBSOLETE	84.10
State	State	18	1325151	GORDON_S CORNER RD/ROUTE NJ18 FREEWAY	17-Jul-07	17-Jul-09	OBSOLETE	74.40
State	State	18	1325153	CO 520 OVER NJ 18 FWY	17-Jul-07	17-Jul-09	OBSOLETE	92.00
State	State	18	1325154	TENNENT ROAD (CR 3) OVER ROUTE NJ 18	13-Jun-07	13-Jun-09	OBSOLETE	75.40
State	State	18	1325155	OLD TEXAS ROAD OVER ROUTE N.J.18 FREEWAY	12-Jun-07	12-Jun-09	OBSOLETE	76.50
State	State	18	1327159	MONMOUTH BLVD OVER RT 18	27-Sep-05	27-Sep-07	OBSOLETE	84.00
State	State	18	1327160	BELMAR BOULEVARD OVER RT. 18	21-Sep-05	21-Sep-07	OBSOLETE	75.60
State	State	18	1327161	BRIGHTON AVE.OVER RT. NJ18	27-Sep-05	27-Sep-07	NOT DEFICIENT	77.40
State	State	18	1324156	NJ RT 18 SB / CO. RT 537	08-Aug-06	08-Aug-08	OBSOLETE	75.00
State	State	19	1613156	RT N.J 19 SB / RAMP'M	28-Nov-06	28-Nov-08	NOT DEFICIENT	94.30
State	State	19	1613151	RT NJ 19 SB RAMP TO GSP/NJ 19 NB	30-Nov-06	30-Nov-08	OBSOLETE	81.60
State	State	19	1613152	RAMP B OVER NJ 19 SB.	14-Oct-05	14-Oct-07	OBSOLETE	93.70
State	State	19	1613153	NJ RT 19 OVER RAMP C	20-Jun-07	20-Jun-09	OBSOLETE	80.10
State	State	19	1613157	RT NJ 19 NB / RAMP M	01-Dec-06	01-Dec-08	OBSOLETE	91.20
State	State	19	1613158	RT NJ 19 SB OVER GRAND STREET(CR 638)	07-Sep-06	07-Sep-08	NOT DEFICIENT	98.40
State	State	19	1613159	NJ 19 NB OVER GRAND STREET (CR 638)	03-Nov-06	03-Nov-08	OBSOLETE	92.20
State	State	19	1613154	RT N.J 19 / BROAD STREET(CR 509)	28-Nov-06	28-Nov-08	NOT DEFICIENT	83.20
State	State	19	1613155	VALLEY RD (CR 621) / NJ 19	28-Nov-06	28-Nov-08	OBSOLETE	76.60
State	State	20	1602153	NJ RT 20 & RAMP B / US 46 WB	28-Nov-06	28-Nov-08	NOT DEFICIENT	88.20
State	State	20	1602151	RT NJ 4 RAMP B OVER RT NJ 20 SB	13-Sep-06	13-Sep-08	NOT DEFICIENT	95.40
State	State	21	1603151	KINGSLAND AVE EXIT/RAMP 1 (RT 21)	10-Nov-05	10-Nov-07	OBSOLETE	73.90
State	State	21	0717151	NJ RT 21SB/ SEWER VALVE AT HOLMES ST	30-Nov-06	30-Nov-08	OBSOLETE	80.00
State	State	21	0717152	RAMP L OVER NJ ROUTE 21	09-Nov-06	09-Nov-08	OBSOLETE	80.00
State	State	21	0717156	NJ ROUTE 21 OVER PARK AVE	09-Nov-06	09-Nov-08	NOT DEFICIENT	88.40
State	State	21	0717150	NJ RT 21 / RUTGERS ST & MAIN STREET	12-Dec-06	12-Dec-08	OBSOLETE	72.00
State	State	21	0717158	RT NJ 21 / THIRD RVR	01-Dec-06	01-Dec-08	NOT DEFICIENT	73.70
State	State	21	0716153	NJ RT 21 / CONRAIL (NEWARK BRANCH)	11-Dec-06	11-Dec-08	OBSOLETE	73.00
State	State	21	1603154	RAMP 5 OVER NJ 21 AND RAMPS 3 & 7	12-Jul-05	12-Jul-07	OBSOLETE	91.10
State	State	21	0717157	NJ RT 21 / WATER MAINS	05-Dec-06	05-Dec-08	NOT DEFICIENT	92.70
State	State	21	0716161	NJ RT 21 SB / SECOND RV	06-Dec-06	06-Dec-08	OBSOLETE	76.90
State	State	21	0716160	NJ RT 21 NB / SECOND RV	11-Jan-07	06-Dec-08	OBSOLETE	64.30
State	State	21	0716156	MAIN ST / SECOND RVR	06-Dec-06	06-Dec-08	NOT DEFICIENT	85.60
State	State	21	0716152	NJ ROUTE 21 SB OVER CHESTER AVENUE	09-Nov-06	09-Nov-08	OBSOLETE	60.70
State	State	21	0716151	NJ RT 21 NB / CHESTER A	08-Dec-06	08-Dec-08	DEFICIENT	47.80
State	State	21	0716150	NJ 21 SB OVER NJ 21 NB VIADUCT	19-Jun-07	19-Jun-09	DEFICIENT	11.00
State	State	21	0713151	NJ21(NEWARK VDUCT)/I-78,RAMPS,RR,1&9,CREEK & DITCH	20-Jun-07	20-Jun-09	NOT DEFICIENT	81.00
State	State	21	1603174	NJ ROUTE 21 OVER JEFFERSON ST	15-Nov-06	15-Nov-08	NOT DEFICIENT	94.40
State	State	21	1603155	NJ RT 21 RAMP F / RAMP M	10-Nov-06	10-Nov-08	OBSOLETE	75.70
State	State	21	0716158	NJ 21 SB OVER NJ 21 NB	18-Jun-07	18-Jun-09	OBSOLETE	45.00
State	State	21	1603177	NJ RT 21 & RAMP N / HOPE AVENUE	16-Nov-06	16-Nov-08	NOT DEFICIENT	95.60
State	State	21	1603172	NJ RT 21/PASSAIC ST & WEASEL BROOK	30-Oct-06	30-Oct-08	NOT DEFICIENT	82.80
State	State	21	1603156	NJ RT 21 RAMP B/DL&WRR	07-Dec-06	07-Dec-08	DEFICIENT	61.60
State	State	21	1603179	RT NJ 21 SB / RELIEF	30-Nov-06	30-Nov-08	NOT DEFICIENT	95.70
State	State	21	1603182	ROUTE NJ 21 OVER MONROE ST & WEASEL BROOK	02-May-07	02-May-09	NOT DEFICIENT	100.00
State	State	21	1603175	NJ ROUTE 21 OVER MADISON STREET	15-Nov-06	15-Nov-08	NOT DEFICIENT	95.70
State	State	21	1603173	NJ RT 21 OVER WASHINGTON PLACE	14-Nov-06	14-Nov-08	NOT DEFICIENT	95.70
State	State	21	1603171	STATE ST EXTENSION OVER NJ RTE 21	30-Nov-05	30-Nov-07	OBSOLETE	93.00

NJ Highway Carrying Bridge Condition Inventory

Category_Owner	Maintenance	Route	Structure Number	Name	Last Inspection	Next Inspection	Deficient or Obsolete	Sufficiency Rating
State	State	21	1603170	RIVER DRIVE OVER NJ RT 21&RAMPS J&K	13-Nov-06	13-Nov-08	OBSOLETE	73.20
State	State	21	1603159	ENTIN ROAD OVER NJ ROUTE 21	30-Nov-05	30-Nov-07	OBSOLETE	91.30
State	State	21	1603168	PAULISON AVE(CR618)/NJ RTE 21&RAMP H	17-Nov-06	17-Nov-08	OBSOLETE	90.50
State	State	21	1603167	NJ RT 21 & RAMP F/RIVER DR (CR624)	10-Nov-06	10-Nov-08	NOT DEFICIENT	89.90
State	State	21	1603158	RVR RD / RT NJ 21-SB	01-Dec-06	01-Dec-08	OBSOLETE	91.60
State	State	21	1603166	VAN HOUTEN AVENUE & RIVER DRIVE NB	10-Nov-06	10-Nov-08	OBSOLETE	75.10
State	State	21	1603163	RT 21&RMP B/BK AV(CO608)&RVR DR(CO624	16-Nov-06	13-Oct-06	NOT DEFICIENT	79.90
State	State	21	1603180	RT NJ 21 SB / PASSAIC ST	13-Dec-06	13-Dec-08	NOT DEFICIENT	84.40
State	State	21	1603157	RAMP 3 VIADUCT OVER NJ 21	12-Jul-05	12-Jul-07	NOT DEFICIENT	84.50
State	State	21	1603169	GREGORY AVE OVER NJ ROUTE 21 & RAMP K	13-Nov-06	20-Oct-06	OBSOLETE	91.10
State	State	22	1801162	US 22 OVER US 206 NB RAMP	15-Aug-06	15-Aug-08	NOT DEFICIENT	83.50
State	State	22	1801161	RT US 22 OVER PETERS BROOK	05-Jul-07	05-Jul-09	NOT DEFICIENT	93.00
State	State	22	1801157	US 22 WB OVER NJ 28	28-Jun-07	28-Jun-09	NOT DEFICIENT	82.80
State	State	22	1802158	FOOTHILL ROAD OVER US RT 22	18-Oct-05	18-Oct-07	NOT DEFICIENT	68.90
State	State	22	1801156	US 22 EB / NJ 28	11-Sep-06	11-Sep-08	NOT DEFICIENT	94.60
State	State	22	1801154	US 22 WB OVER N BR RARITAN RIVER	13-Jul-05	28-Jun-07	NOT DEFICIENT	94.60
State	State	22	1801160	RT US 22 OVER BR OF PETERS BROOK	05-Jul-07	05-Jul-09	NOT DEFICIENT	96.00
State	State	22	1802150	GROVE ST OVER US 22 EB	28-Jun-07	28-Jun-09	NOT DEFICIENT	80.20
State	State	22	1802153	US 22 WB OVER BR RARITAN RIVER	27-Jun-05	27-Jun-07	NOT DEFICIENT	78.70
State	State	22	1802160	ROUTE US 22 RAMP P (COMMONS WAY)/RTE US 22 WB	21-Sep-06	21-Sep-08	NOT DEFICIENT	97.50
State	State	22	1801153	US 22 EB OVER N BR RARITAN RIVER	18-Sep-06	18-Sep-08	NOT DEFICIENT	95.60
State	State	22	1803150	US 22 OVER MIDDLE BROOK	27-Jun-05	27-Jun-07	NOT DEFICIENT	88.00
State	State	22	1803151	THOMPSON AVE(CO 525)OVER US ROUTE 22	07-Oct-05	07-Oct-07	DEFICIENT	73.30
State	State	22	1802151	GROVE STREET OVER US 22 WB	29-Jun-06	29-Jun-08	NOT DEFICIENT	82.60
State	State	22	1801151	US 22 WB / STATION ROAD (CO. 679)	29-Sep-06	29-Sep-08	NOT DEFICIENT	82.30
State	State	22	1801150	US 22 EB/STATION ROAD (CR. 679)	08-Aug-06	08-Aug-08	DEFICIENT	78.30
State	State	22	1005164	COKESBURY RD (CR 639) OVER ROCKAWAY CREEK	05-Oct-05	05-Oct-07	NOT DEFICIENT	93.70
State	State	22	1005163	RT US 22WB/S BR OF ROCKAWAY CREEK	01-Aug-06	01-Aug-08	NOT DEFICIENT	78.60
State	State	22	1005162	US 22 EB OVER S BR ROCKAWAY RIVER	20-Nov-06	20-Nov-08	DEFICIENT	79.60
State	State	22	1005156	US ROUTE 22 OVER BR OF ROCKAWAY CREEK	28-Sep-06	28-Sep-08	NOT DEFICIENT	91.70
State	State	22	1005153	US 22 OVER BR. ROCKAWAY CREEK	06-Jun-06	06-Jun-08	NOT DEFICIENT	94.90
State	State	22	0718161	US22 EB CONN / US1&9 & PEDDIES DITCH	22-Jun-07	22-Jun-09	NOT DEFICIENT	87.30
State	State	22	0718157	RT 22EB OVER FRELINGHUYSEN AVE&RR	27-Sep-05	27-Sep-07	OBSOLETE	80.40
State	State	22	0718156	RT US 22 EB OVER MEEKER AVENUE	19-Sep-06	19-Sep-08	NOT DEFICIENT	94.70
State	State	22	0718154	RT US 22 WB RAMP 17 OVER NJ 21 SB CONNECTOR	18-Sep-06	18-Sep-08	NOT DEFICIENT	97.50
State	State	22	0718152	RT 22WB/WAVERLY RR YARDS,EMPR&FRELING	29-May-07	29-May-09	NOT DEFICIENT	75.80
State	State	22	1005151	US 22 OVER CENTRAL RR OF NJ	31-May-06	31-May-08	DEFICIENT	50.30
State	State	22	1803152	MOUNTAIN AVE (CO.527) OVER U.S ROUTE 22	07-Oct-05	07-Oct-07	OBSOLETE	77.50
State	State	22	0718151	ROUTE US 22 WB OVER MEEKER AVENUE	18-Sep-06	18-Sep-08	NOT DEFICIENT	95.60
State	State	22	2101153	MORRIS ST SB OVER US 22EB	29-Jun-05	29-Jun-07	OBSOLETE	81.80
State	State	22	1803156	RT US 22 OVER STONY BROOK	02-Jul-07	02-Jul-09	NOT DEFICIENT	76.10
State	State	22	0718159	US RT 22 EB / QUEEN'S DI	08-Dec-06	08-Dec-08	NOT DEFICIENT	97.70
State	State	22	2102154	US 22 OVER LOPATCONG CREEK	28-Jun-05	28-Jun-07	NOT DEFICIENT	61.00
State	State	22	2101154	US 22 EB OVER NORFOLK SOUTHERN	13-Jul-05	13-Jul-07	OBSOLETE	69.10
State	State	22	2101152	RT. US 22 WB. OVER RT. 57 EB.	29-Jun-05	29-Jun-07	OBSOLETE	70.10
State	State	22	2101150	ROUTE US 22 WB OVER ROUTE US 22 EB RAMP	10-Jul-07	10-Jul-09	NOT DEFICIENT	81.00
State	State	22	2004162	RAMP FROM NJ 82 EB TO US	18-Oct-05	18-Oct-07	NOT DEFICIENT	96.70

NJ Highway Carrying Bridge Condition Inventory

Category_Owner	Maintenance	Route	Structure Number	Name	Last Inspection	Next Inspection	Deficient or Obsolete	Sufficiency Rating
State	State	22	2004161	US 22 EB RAMP TO NJ RT 82 EB	18-Oct-05	18-Oct-07	NOT DEFICIENT	98.00
State	State	22	2004160	US 22 EB & RAMP OVER NJ 82	20-Jul-07	20-Jul-09	NOT DEFICIENT	63.80
State	State	22	2004159	ROUTE US 22 WB OVER ROUTE NJ 82	01-Nov-06	01-Nov-08	NOT DEFICIENT	61.40
State	State	22	2004157	N.BROAD ST (CR 623) / US RT.22	13-Jul-05	13-Jul-07	OBSOLETE	76.40
State	State	22	2004155	HILLSIDE AV / US 22	29-Nov-05	29-Nov-07	DEFICIENT	48.00
State	State	22	2004153	US ROUTE 22 OVER LIBERTY AVE & CONRAIL	03-Oct-06	03-Oct-08	DEFICIENT	51.00
State	State	22	2004152	BLOY ST (CO.631) OVER US 22	29-Nov-05	29-Nov-07	DEFICIENT	49.50
State	State	22	2003150	PARK AVENUE OVER US22	15-Nov-05	15-Nov-07	DEFICIENT	49.30
State	State	22	2101155	US 22 WB/DL&W RR (WASHINGTON SEC.)	28-Jun-05	28-Jun-07	OBSOLETE	63.90
State	State	22	2004151	US 22 OVER ELIZABETH RIVER	13-Jul-05	13-Jul-07	NOT DEFICIENT	69.00
State	State	22	1803158	WATCHUNG AVENUE OVER US 22	15-Nov-05	15-Nov-07	DEFICIENT	48.20
State	State	22	1803159	US 22 OVER GREEN BROOK	13-Jul-05	13-Jul-07	NOT DEFICIENT	89.80
State	State	22	1808172	US 22 RAMP L / US 22 RAMP M	03-Apr-07	03-Apr-09	NOT DEFICIENT	95.80
State	State	22	2003151	PARK AVENUE (CR 655) OVER GREEN BROOK	19-Jul-05	19-Jul-07	OBSOLETE	79.60
State	State	22	2003157	US22 / ECHO LAKE	17-Oct-05	17-Oct-07	NOT DEFICIENT	76.70
State	State	22	2003167	US 22 EB OVER BURKE PARKWAY	17-Oct-05	17-Oct-07	DEFICIENT	59.10
State	State	22	2004150	VAUXHALL RD (CO.630) / US Rt. 22	14-Nov-05	14-Nov-07	NOT DEFICIENT	77.90
State	State	22	2003168	US 22 WB OVER BURKE PARKWAY	01-Nov-06	01-Nov-08	NOT DEFICIENT	75.50
State	State	22	2003158	US 22 WB OVER MOUNTAIN AVENUE	17-Oct-05	17-Oct-07	OBSOLETE	88.50
State	State	22	2003166	US 22 / CHESTNUT ST (CR 626)	14-Nov-05	14-Nov-07	DEFICIENT	25.20
State	State	22	2003162	US 22 WB OVER RAHWAY RIVER	13-Jul-05	13-Jul-07	NOT DEFICIENT	93.40
State	State	22	2003161	US 22 EB OVER RAHWAY RIVER	13-Jul-05	13-Jul-07	NOT DEFICIENT	79.50
State	State	22	2003160	SPRINGFIELD AVE (CR509 SPUR)OVERUS22	15-Nov-05	15-Nov-07	OBSOLETE	70.40
State	State	23	1604165	NJ 23 NB & RAMP A OVER SINGAC BROOK	16-Sep-05	16-Sep-07	NOT DEFICIENT	77.00
State	State	23	1405152	ROUTE NJ 23 OVER POMPTON INDUSTRIAL TRACK	07-Dec-06	07-Dec-08	NOT DEFICIENT	81.50
State	State	23	1605162	ROUTE NJ 23 SB OVER PEQUANNOCK RIVER	16-Nov-06	16-Nov-08	NOT DEFICIENT	97.40
State	State	23	1605161	N.J.RTE 23 SB/CLINTON BROOK	25-Jul-07	25-Jul-09	NOT DEFICIENT	96.70
State	State	23	1605156	NJ RT 23 SB OVER PEQUANNOCK RIVER	18-Apr-06	18-Apr-08	NOT DEFICIENT	98.40
State	State	23	1605155	NJ RT.23 U-TURN/PEQUANNOCK RIVER	18-Apr-06	18-Apr-08	NOT DEFICIENT	99.90
State	State	23	1605153	NJ RTE 23 SB OVER PEQUANNOCK RIV.	25-Jul-07	25-Jul-09	NOT DEFICIENT	83.00
State	State	23	1604174	I-80 RAMP BB OVER ROUTE 23 NB	30-Mar-06	30-Mar-08	NOT DEFICIENT	98.80
State	State	23	1604171	WESTBELTP_WAY OVER RT 23,SER.RDS	23-Aug-05	23-Aug-07	NOT DEFICIENT	98.00
State	State	23	1604166	RT NJ 23 SB AND RAMPS B&C/SINGAC BRK	17-Nov-05	17-Nov-07	NOT DEFICIENT	56.00
State	State	23	1605158	ROUTE NJ 23 NB/MACOPIN RIVER	16-Nov-06	16-Nov-08	NOT DEFICIENT	84.20
State	State	23	1604164	NJ RT 23 SB / I-80 & RAMP I	14-Apr-06	14-Apr-08	OBSOLETE	76.10
State	State	23	1604163	NJ 23 SB & RAMP B / I-80 RAMP E	14-Apr-06	14-Apr-08	OBSOLETE	58.60
State	State	23	1604162	RT 23 NB&RAMP I / I-80	13-Apr-06	13-Apr-08	DEFICIENT	73.70
State	State	23	1604161	NJ RTE 23NB/I-80 RAMP"C"	13-Apr-06	13-Apr-08	NOT DEFICIENT	83.20
State	State	23	1604158	N.J.ROUTE 23 SB OVER U.S.ROUTE 46	12-Apr-06	12-Apr-08	NOT DEFICIENT	89.00
State	State	23	1604150	ROUTE NJ 23/PASSAIC RIVER	23-Aug-05	23-Aug-07	OBSOLETE	74.90
State	State	23	1405156	NJ RT23/PEQUANNOCK R,HAMBURG TPK SB, RR	26-Apr-07	26-Apr-09	OBSOLETE	48.10
State	State	23	1405153	ROUTE NJ 23 OVER KIKEOUT BROOK	07-Dec-06	07-Dec-08	NOT DEFICIENT	68.40
State	State	23	0719151	RT23 OVER PECKMANS BROOK	19-Dec-06	19-Dec-08	DEFICIENT	64.50
State	State	23	1605164	NJ RT 23 NB/NYS & W RR (ABANDONED)	15-Nov-05	15-Nov-07	NOT DEFICIENT	83.80
State	State	23	1618152	RAMP"A"OVER US 202 AND NJ RT.23	19-Apr-06	19-Apr-08	OBSOLETE	72.30
State	State	23	1405154	MAPLE LAKE(MILLER)RD./ ROUTE 23	24-Oct-05	24-Oct-07	NOT DEFICIENT	89.20
State	State	23	1904154	NJ RT 23/PAPAKATING CREEK&ABAND CONRAIL	03-Nov-05	03-Nov-07	DEFICIENT	59.60

NJ Highway Carrying Bridge Condition Inventory

Category_Owner	Maintenance	Route	Structure Number	Name	Last Inspection	Next Inspection	Deficient or Obsolete	Sufficiency Rating
State	State	23	1905161	ROUTE NJ 23 OVER MILL BROOK	19-Dec-06	19-Dec-08	NOT DEFICIENT	96.20
State	State	23	1905153	RT 23 / CLOVE RVR	02-Nov-05	02-Nov-07	NOT DEFICIENT	86.50
State	State	23	1905152	ROUTE NJ 23 OVER CLOVE BROOK	20-Nov-06	20-Nov-08	NOT DEFICIENT	85.10
State	State	23	1605174	N.J 23 NB OVER PEQUANNOCK RIVER	16-Nov-05	16-Nov-07	NOT DEFICIENT	95.00
State	State	23	1905150	RTE23 OVER CLOVE RV	15-Jun-05	15-Jun-07	NOT DEFICIENT	84.10
State	State	23	1605166	ROUTE NJ 23 OVER PEQUANNOCK RIVER	21-Nov-06	21-Nov-08	NOT DEFICIENT	70.00
State	State	23	1904153	ROUTE NJ 23 OVER BRANCH OF WALLKILL RIVER	28-Nov-06	28-Nov-08	DEFICIENT	33.40
State	State	23	1904152	NJ 23 OVER WALLKILL RIVER	01-Aug-05	01-Aug-07	NOT DEFICIENT	90.90
State	State	23	1904151	NJ RT 23/NYS & W RR (ABANDONED)	03-Nov-05	03-Nov-07	NOT DEFICIENT	95.50
State	State	23	1903154	RT 23 / BR FRANKLIN LAKE	19-Apr-06	19-Apr-08	OBSOLETE	59.90
State	State	23	1903153	RT NJ 23 OVER BRANCH OF FRANKLIN LAKE	19-Sep-06	19-Sep-08	NOT DEFICIENT	84.50
State	State	23	1605170	NJ ROUTE 23 NB OVER CLINTON BROOK	17-Nov-05	17-Nov-07	NOT DEFICIENT	96.40
State	State	23	1905151	NJ ROUTE 23/BRANCH OF CLOVE RIVER	16-Jun-05	16-Jun-07	NOT DEFICIENT	95.80
State	State	23	1903152	NJ 23 over Branch of Pacock Brook & NYS&W RR	24-May-06	24-May-08	NOT DEFICIENT	58.40
State	State	23	1605167	ROUTE NJ 23 SB OVER PEQUANNOCK RIVER	21-Nov-06	21-Nov-08	NOT DEFICIENT	96.40
State	State	23	1605169	LARUE ROAD OVER PEQUANNOCK RIVER	02-Jul-07	02-Jul-09	NOT DEFICIENT	79.50
State	State	23	1605171	ROUTE NJ 23 SB OVER KANOUSE BROOK	28-Nov-06	28-Nov-08	NOT DEFICIENT	97.40
State	State	23	1605173	RT. 23 SOUTHBOUND OVER NYS&W RR	15-Nov-05	15-Nov-07	NOT DEFICIENT	96.00
State	State	23	1605175	NJ RT 23 NB OVER PEQUANNOCK RIVER	16-Nov-05	16-Nov-07	NOT DEFICIENT	95.80
State	State	23	1619151	N.J 23 OVER POMPTON RIVER	11-Nov-05	11-Nov-07	NOT DEFICIENT	88.00
State	State	23	1605168	ROUTE 23 SB OVER PEQUANNOCK RIVER	16-Sep-05	16-Sep-07	NOT DEFICIENT	99.10
State	State	24	0733155	RT. 24 EB OVER RAMP H	01-Sep-06	01-Sep-08	OBSOLETE	90.30
State	State	24	0733167	RT 24 WB OVER RT 124 EB	02-Nov-05	02-Nov-07	OBSOLETE	71.10
State	State	24	0733166	RT24 EB /S.SERVICE RD/RT124 EB)	01-Nov-05	01-Nov-07	NOT DEFICIENT	91.70
State	State	24	1421151	ROUTE 24 OVER WHIPPANY ROAD	26-Jul-07	26-Jul-09	NOT DEFICIENT	71.20
State	State	24	0733165	Rt CR 608 (HOBART GAP RD) over Rt NJ 24	06-Oct-06	06-Oct-08	OBSOLETE	76.60
State	State	24	0733164	BRANTWOOD DRIVE OVE NJ RT 24	01-Nov-99	Closed To Traffic	NOT DEFICIENT	98.00
State	State	24	0733153	RT.24 EB OVER PASSAIC RIVER	04-May-06	04-May-08	NOT DEFICIENT	89.40
State	State	24	0733163	SUMMIT AVE(CR 657) / NJ ROUTE 24	17-Nov-06	17-Nov-08	OBSOLETE	75.90
State	State	24	0733160	RTS 24 RAMP D & 124 EB OVER JFK PKWY	01-Nov-05	01-Nov-07	NOT DEFICIENT	92.30
State	State	24	0733159	RT 24 WB OVER RIVER RD	31-Oct-05	31-Oct-07	NOT DEFICIENT	91.00
State	State	24	0733156	RT 24 WB OVER RT 24 RAMP H	31-Oct-05	31-Oct-07	OBSOLETE	88.90
State	State	24	0733154	RT.24 WB OVER PASSAIC RIVER	22-Sep-06	22-Sep-08	NOT DEFICIENT	94.20
State	State	24	1421152	ROUTE 24 RAMP A OVER I-287	25-Aug-05	25-Aug-07	NOT DEFICIENT	87.90
State	State	24	1422161	ROUTE NJ 24 OVER BR OF PASSAIC RIVER	13-Sep-06	13-Sep-08	NOT DEFICIENT	70.00
State	State	24	0733158	RT. 24 EB OVER RIVER ROAD	01-Nov-05	01-Nov-07	NOT DEFICIENT	93.80
State	State	24	1422165	NJ ROUTE 24 OVER COLUMBIA TPK (CR510)	16-Jul-07	16-Jul-09	NOT DEFICIENT	90.90
State	State	24	1421153	ROUTE 24 WB RAMP B OVER I-287	25-Aug-05	25-Aug-07	NOT DEFICIENT	95.00
State	State	24	1422158	LORRAINE RD OVER NJ 24 FREEWAY	29-Aug-05	29-Aug-07	NOT DEFICIENT	97.00
State	State	24	2018153	BALTUSROL ROAD OVER ROUTE NJ 24	27-Oct-05	27-Oct-07	OBSOLETE	87.00
State	State	24	2018150	BROAD STREET SB OVER RT 24	27-Oct-05	27-Oct-07	OBSOLETE	63.90
State	State	24	1422164	NJ RT 24 OVER PARK AVENUE	16-Jul-07	16-Jul-09	NOT DEFICIENT	83.00
State	State	24	1422162	PASSAIC AVE (CRT 607) / RT 24FREEWAY	30-Jul-07	30-Jul-09	NOT DEFICIENT	93.30
State	State	24	1422159	BROOKLAKE ROAD OVER NJ ROUTE 24	22-Sep-05	22-Sep-07	NOT DEFICIENT	79.50
State	State	24	1422157	RIDGEDALE AVE.(CO.RT.608)/RT.24 FRWAY	10-Jul-07	10-Jul-09	NOT DEFICIENT	95.90
State	State	24	1422156	NJ RT 24 FREEWAY/SPRING GARDEN BROOK	26-Jul-07	26-Jul-09	NOT DEFICIENT	93.30

NJ Highway Carrying Bridge Condition Inventory

Category_Owner	Maintenance	Route	Structure Number	Name	Last Inspection	Next Inspection	Deficient or Obsolete	Sufficiency Rating
State	State	24	1422155	GREENWOOD AVE OVER NJ RT. 24	30-Jul-07	30-Jul-09	NOT DEFICIENT	86.00
State	State	24	1422154	NJ 24 FRWY OVER BLACK BROOK(E BRANCH)	11-Aug-06	11-Aug-08	NOT DEFICIENT	87.40
State	State	24	1422153	RT.24 OVER W. BRANCH OF BLACK BROOK.	26-Aug-05	26-Aug-07	NOT DEFICIENT	84.00
State	State	24	1422152	ROUTE NJ 24 OVER BLACK BROOK TRIB.	26-Aug-05	26-Aug-07	NOT DEFICIENT	74.50
State	State	24	2018151	MORRIS AVE (CO527) OVER RT24	27-Oct-05	27-Oct-07	OBSOLETE	80.40
State	State	27	1217150	ROUTE 27 OVER RARITAN RIVER	07-Sep-06	07-Sep-08	OBSOLETE	57.60
State	State	27	1105150	RT 27 OVER HARRY'S BROOK	27-Apr-07	27-Apr-09	NOT DEFICIENT	98.10
State	State	27	1105152	NJ RT 27 OVER MILLSTONE RIVER	02-Nov-05	02-Nov-07	NOT DEFICIENT	95.10
State	State	27	1218152	NJ 27 (LAKE AVE)/ABAND.S.PLAINFIELD BR	02-Aug-05	02-Aug-07	DEFICIENT	55.70
State	State	27	2007151	ROUTE NJ 27NB (CHERRY ST) OVER ELIZ IND TRK (ABAN)	18-Oct-05	18-Oct-07	DEFICIENT	52.50
State	State	27	1821151	NJ RT 27 OVER D&R CANAL	21-Jun-07	21-Jun-09	NOT DEFICIENT	96.30
State	State	27	2006151	NJ RT 27 OVER ROBINSON'S BRNCH RAHWAY RVR	01-Nov-05	01-Nov-07	NOT DEFICIENT	94.70
State	State	27	2006152	NJ RT 27/RAHWAY RIVER.	01-Nov-05	01-Nov-07	NOT DEFICIENT	80.20
State	State	27	2006153	ROUTE 27 OVER WEST BROOK	29-Nov-05	29-Nov-07	NOT DEFICIENT	98.00
State	State	27	2007150	NJ ROUTE 27 OVER ELIZABETH RIVER	25-Sep-06	25-Sep-08	NOT DEFICIENT	91.20
State	State	27	1218158	NJ RT 27 OVER S BRANCH RAHWAY RIVER	23-Jun-07	23-Jun-09	NOT DEFICIENT	64.50
State	State	27	1105151	OLD RT 27 OVER MILLSTONE RIVER	31-Oct-05	31-Oct-07	DEFICIENT	33.80
State	State	27	1216150	OLD RT 27 OVER HEATHCOTE BROOK	02-Sep-05	02-Sep-07	NOT DEFICIENT	68.70
State	State	27	1218154	RT27(MIDDLESEX AVE)/PORT	23-Nov-05	23-Nov-07	DEFICIENT	23.60
State	State	27	1216158	NJ ROUTE 27 OVER SIX MILE RUN	02-Nov-05	02-Nov-07	DEFICIENT	25.50
State	State	28	1805150	RT 28 OVER PETERS BROOK	27-Oct-05	27-Oct-07	NOT DEFICIENT	84.10
State	State	28	1806152	ROUTE NJ 28 OVER CUCKLES BROOK	25-May-07	25-May-09	NOT DEFICIENT	83.90
State	State	28	1806153	NJ ROUTE 28 OVER ROUTE I 287	25-May-06	25-May-08	NOT DEFICIENT	86.00
State	State	28	1806156	NJ 28 OVER GREEN BROOK	25-May-06	25-May-08	DEFICIENT	34.00
State	State	28	2008156	NJ ROUTE 28 OVER RAHWAY RIVER	28-Nov-05	28-Nov-07	OBSOLETE	75.60
State	State	28	1219150	ROUTE 28 OVER BOUND BROOK	23-Jun-07	23-Jun-09	OBSOLETE	74.70
State	State	28	1806154	NJ RT 28 / MIDDLE BRK	27-Oct-05	27-Oct-07	OBSOLETE	60.10
State	State	28	1219151	NJ 28(BOUND BROOK RD)/BONYGUTT BROOK	14-Aug-06	14-Aug-08	NOT DEFICIENT	96.10
State	State	29	1008150	ROUTE NJ 29 OVER LOCKATONG CREEK	11-Oct-06	11-Oct-08	NOT DEFICIENT	81.00
State	State	29	1130150	RT.29 NB / WETLANDS.	12-Jun-06	12-Jun-08	NOT DEFICIENT	94.00
State	State	29	1110158	NJ 29 OVER MOORES CREEK	31-Aug-06	31-Aug-08	OBSOLETE	75.70
State	State	29	1110152	ROUTE NJ 29 OVER JACOBS CREEK	06-Sep-06	06-Sep-08	NOT DEFICIENT	64.30
State	State	29	1109151	NJ 29/RT NJ 175, D&R CANAL FEEDER	30-Aug-06	30-Aug-08	NOT DEFICIENT	83.50
State	State	29	1107150	RT 29 N.B./PARKSIDE AVE. (CO. RT 636)	31-Mar-06	31-Mar-08	NOT DEFICIENT	92.80
State	State	29	1106155	RT NJ 29 NB OVER WILLOW ST (RAMP CI)	01-Sep-06	01-Sep-08	NOT DEFICIENT	92.50
State	State	29	1009150	ROUTE NJ 29 OVER COPPER CREEK	11-Oct-06	11-Oct-08	DEFICIENT	63.30
State	State	29	1007159	ROUTE NJ 29 OVER WICKECHEOKE CREEK	10-Oct-06	10-Oct-08	OBSOLETE	59.50
State	State	29	1006151	MAIN STREET OVER SWAN CREEK	17-May-06	17-May-08	OBSOLETE	67.50
State	State	29	1007153	NJ RT 29 OVER ALEXAUKEN CREEK	26-Sep-05	26-Sep-07	NOT DEFICIENT	78.80
State	State	29	1130151	RT 29 SB / WETLANDS	13-Jun-06	13-Jun-08	NOT DEFICIENT	97.90
State	State	29	1106150	CR 653(CALHOUN ST) / Rt NJ 29	04-Apr-06	04-Apr-08	OBSOLETE	70.50
State	State	29	1131156	ROUTE NJ 29 SB OVER ASSUNPINK CK	12-Oct-06	12-Oct-08	NOT DEFICIENT	93.20
State	State	29	1131157	RT29 RAMP 'A' / ASSUNPINK CREEK	21-Jul-06	21-Jul-08	NOT DEFICIENT	99.30
State	State	29	1131158	MEMORIAL DRIVE OVER ASSUNPINK CREEK	15-Sep-06	15-Sep-08	OBSOLETE	76.60
State	State	29	1130152	NJ RT 29 NB / WATSON'S CREEK	12-Jun-06	12-Jun-08	NOT DEFICIENT	97.90
State	State	29	1131155	ROUTE NJ 29 NB OVER ASSUNPINK CREEK	12-Oct-06	12-Oct-08	NOT DEFICIENT	95.10
State	State	29	1131154	RT29 RAMP 'B' / ASSUNPINK CREEK	03-Nov-06	03-Nov-08	NOT DEFICIENT	98.80

NJ Highway Carrying Bridge Condition Inventory

Category_Owner	Maintenance	Route	Structure Number	Name	Last Inspection	Next Inspection	Deficient or Obsolete	Sufficiency Rating
State	State	29	1131153	RT29 SERVICE RO/ASSUNPIN	06-Sep-06	06-Sep-08	NOT DEFICIENT	97.00
State	State	29	1131151	RTE 29 NB OVER MARKET ST (RAMP F)	09-Aug-06	09-Aug-08	OBSOLETE	87.30
State	State	29	1131150	BRIDGE STREET/RT NJ 29 NB & RAMP I	17-May-06	17-May-08	OBSOLETE	71.60
State	State	29	1130156	NJ 29 RAMP F/NJ 129 RAMP G&NJ TRANSIT	26-Jun-06	26-Jun-08	NOT DEFICIENT	76.20
State	State	29	1130155	NJ 29 RAMP H/NJ 129 RAMP G&NJ TRANSIT	26-Jun-06	26-Jun-08	NOT DEFICIENT	94.20
State	State	29	1130154	NJ 29/NJ 129 RAMPS G,H,I,J&NJ TRANSIT	27-Jun-06	27-Jun-08	NOT DEFICIENT	81.00
State	State	29	1130153	NJ RT 29 SB / WATSON'S CREEK	13-Jun-06	13-Jun-08	NOT DEFICIENT	96.90
State	State	29	1131152	NJ RT 29 / RAMP 'D'	04-Aug-06	04-Aug-08	OBSOLETE	80.20
State	State	30	0103151	US 30 OVER VENICE LAGOON	22-Jun-07	22-Jun-09	OBSOLETE	68.10
State	State	30	0401153	US RT 30 / ATLANTIC CITY LINE	20-Oct-06	20-Oct-08	NOT DEFICIENT	97.00
State	State	30	0103160	US RT 30 & CR 585 / ABSECON CREEK	30-Nov-05	30-Nov-07	NOT DEFICIENT	88.10
State	State	30	0103158	ROUTE US 30 OVER GARRETT S DITCH	14-Jun-07	14-Jun-09	NOT DEFICIENT	82.00
State	State	30	0103157	US ROUTE 30 OVER WEAVERS DITCH	23-Sep-05	23-Sep-07	NOT DEFICIENT	93.90
State	State	30	0103155	US 30 OVER JONATHANS THOROFARE	20-Jun-07	20-Jun-09	NOT DEFICIENT	61.20
State	State	30	0103154	U.S.ROUTE 30 / NEWFOUND THOROFARE	19-Jun-07	19-Jun-09	NOT DEFICIENT	58.40
State	State	30	0405152	US30 AND 130 OVER HADDON AVE(561)	18-Sep-06	18-Sep-08	NOT DEFICIENT	92.50
State	State	30	0103152	US 30 OVER BEACH THOROFARE	19-Sep-06	19-Sep-08	OBSOLETE	46.80
State	State	30	0103150	ROUTE US 30 OVER PENROSE CANAL	24-Oct-06	24-Oct-08	NOT DEFICIENT	85.00
State	State	30	0103153	U.S.ROUTE 30 OVER DUCK THOROFARE	21-Jun-07	21-Jun-09	NOT DEFICIENT	47.40
State	State	30	0406162	US RT.30 RAMP TO RT.38 OVER US RT.130 NB	09-Oct-06	09-Oct-08	OBSOLETE	59.10
State	State	30	0430165	10TH STREET OVER US ROUTE 30 & RAMPS LE & C	24-Aug-06	24-Aug-08	NOT DEFICIENT	76.90
State	State	30	0406161	FLANDERS AVENUE OVER US ROUTE 30	19-Sep-06	19-Sep-08	NOT DEFICIENT	74.50
State	State	30	0406159	FEDERAL ST./US RT 30 & SERVICE ROADS	30-Sep-05	30-Sep-07	OBSOLETE	85.60
State	State	30	0406158	US 30 OVER COOPER RIVER	30-Nov-05	30-Nov-07	NOT DEFICIENT	91.90
State	State	30	0406156	BAIRD BOULEVARD (CR 608) OVER RT 30	19-Sep-06	19-Sep-08	OBSOLETE	93.80
State	State	30	0406153	US30 EB OVER US130 SB	05-Oct-06	05-Oct-08	OBSOLETE	63.40
State	State	30	0406152	U.S.ROUTE 30 WB OVER U.S.RTE 130	22-Sep-06	22-Sep-08	NOT DEFICIENT	78.20
State	State	30	0406151	US30 EB OVER US130 NB	05-Oct-06	05-Oct-08	OBSOLETE	91.00
State	State	30	0406150	RT US 30 WB/RT NJ 38 & RAMP	24-Oct-06	24-Oct-08	NOT DEFICIENT	80.50
State	State	30	0406154	US30 OVER CHANDLERS RUN	18-Sep-06	18-Sep-08	NOT DEFICIENT	79.20
State	State	30	0405153	US RTS 30 & 130 OVER COOPER RIVER	19-May-05	19-Jun-09	DEFICIENT	51.00
State	State	31	1010151	RT 31 OVER PETERS BROOK	08-Nov-06	08-Nov-08	DEFICIENT	83.60
State	State	31	1013151	RT31 OVER S BR RARITAN RIVER	17-Nov-06	17-Nov-08	NOT DEFICIENT	94.80
State	State	31	1012170	NJ RT 31 OVER WILDLIFE UNDERPASS	30-Oct-06	06-Nov-08	NOT DEFICIENT	81.10
State	State	31	1012159	RT NJ 31 OVER PRESCOTT BROOK	20-Jul-07	20-Jul-09	NOT DEFICIENT	97.80
State	State	31	1012156	NJ 31 OVER S BRANCH RARITAN R	09-Nov-06	09-Nov-08	NOT DEFICIENT	95.10
State	State	31	1012155	NJ 31 OVER LEHIGH VALLEY MAIN LINE	28-Dec-06	28-Dec-08	NOT DEFICIENT	95.10
State	State	31	1012152	NJ 31 OVER BUSHKILL CREEK	17-Nov-06	17-Nov-08	NOT DEFICIENT	81.10
State	State	31	1013152	ROUTE NJ 31 OVER WILLOUGHBY BROOK	11-Jul-07	11-Jul-09	NOT DEFICIENT	91.70
State	State	31	1013158	RT 31 OVER RARITAN VALLEY LINE	15-Dec-06	15-Dec-08	DEFICIENT	34.00
State	State	31	1012154	RT 31 OVER ASSISCONG CREEK	17-Nov-06	17-Nov-08	NOT DEFICIENT	95.10
State	State	31	2111154	ROUTE NJ 31 OVER FURNACE BROOK	13-Oct-06	13-Oct-08	DEFICIENT	63.10
State	State	31	1013154	NJ 31 OVER SPRUCE RUN	17-Jun-05	17-Jun-07	NOT DEFICIENT	70.60
State	State	31	2111155	NJ RT 31 OVER PEQUEST RIVER	20-Jul-07	20-Jul-09	OBSOLETE	63.60
State	State	31	2111151	ROUTE NJ 31 OVER POHATCONG CREEK	12-Oct-06	12-Oct-08	NOT DEFICIENT	83.80
State	State	31	2110155	ROUTE NJ 31 OVER SHABBECONG CREEK	11-Oct-06	11-Oct-08	DEFICIENT	67.30
State	State	31	1119156	NJ 31 OVER BRANCH OF STONY BROOK	09-Jun-06	09-Jun-08	NOT DEFICIENT	94.30

NJ Highway Carrying Bridge Condition Inventory

Category_Owner	Maintenance	Route	Structure Number	Name	Last Inspection	Next Inspection	Deficient or Obsolete	Sufficiency Rating
State	State	31	1119150	RT 31 OVER TRENTON LINE	09-Nov-06	09-Nov-08	DEFICIENT	54.10
State	State	31	1118150	NJ RTE 31 OVER W.BRANCH SHABAKUNK CRK	15-Sep-06	15-Sep-08	OBSOLETE	65.00
State	State	31	1013159	ROUTE 31 OVER MUSCONETCONG RIVER	21-Oct-05	21-Oct-07	NOT DEFICIENT	89.00
State	State	31	1013155	SANATORIUM RD OVER SPRUCE RUN	15-Nov-06	15-Nov-08	DEFICIENT	48.80
State	State	33	1305162	NJ ROUTE 33 OVER NJ TRANSIT	12-Jul-07	12-Jul-09	NOT DEFICIENT	97.20
State	State	33	1331150	RAMP W / NJ 33 FREEWAY	12-May-06	12-May-08	OBSOLETE	93.70
State	State	33	1115150	NJ 33 OVER ROCKY BROOK	16-Aug-06	16-Aug-08	OBSOLETE	78.40
State	State	33	1220150	NJ ROUTE 33 OVER BENTLEY BROOK	12-May-06	12-May-08	NOT DEFICIENT	95.80
State	State	33	1304151	OLD RD(NJ 33) / MILLSTONE RIVER	19-Oct-06	19-Oct-08	DEFICIENT	61.70
State	State	33	1304156	ROUTE 33 OVER MANALAPAN BROOK	06-Jul-05	06-Jul-07	NOT DEFICIENT	81.90
State	State	33	1304160	NJ 33 OVER MILLSTONE RIVER	12-May-06	12-May-08	NOT DEFICIENT	94.70
State	State	33	1305161	NJ ROUTE 33 OVER EASTBOUND RAMP	17-Feb-06	17-Feb-08	NOT DEFICIENT	98.70
State	State	33	1101151	GREENWOOD AVE. CONN. OVER AMTRAK	09-Nov-06	09-Nov-08	OBSOLETE	73.60
State	State	33	1305164	ROUTE NJ 33 OVER LONG BROOK CREEK	23-Sep-05	23-Sep-07	NOT DEFICIENT	96.90
State	State	33	1337151	NJ RTS 33 WB & 34 NB OVER SOUTHERN DIVISION	18-Jan-06	18-Jan-08	NOT DEFICIENT	91.80
State	State	33	1305166	Route NJ 33 over Burkes Creek	18-Jun-07	18-Jun-09	NOT DEFICIENT	96.30
State	State	33	1331152	CR.537 & RAMPS WN,ES OVER NJ 33F	12-May-06	12-May-08	OBSOLETE	79.80
State	State	33	1331153	NJ 33 FRWY WB OVER US 9	24-May-06	24-May-08	NOT DEFICIENT	94.70
State	State	33	1331154	ROUTE NJ 33 FRWY EB OVER ROUTE US 9	25-Oct-06	25-Oct-08	NOT DEFICIENT	96.30
State	State	33	1332150	NJ 33 WB OVER NJ 79	25-Jul-07	25-Jul-09	NOT DEFICIENT	95.00
State	State	33	1337150	NJ RTS 33&34 EB / SOUTHERN DIVISION.	02-Dec-05	02-Dec-07	DEFICIENT	62.80
State	State	33	1305165	ROUTE NJ 33 OVER FAIRFIELD ROAD	06-Jun-07	06-Jun-09	NOT DEFICIENT	98.70
State	State	33	1305163	HOWELL ROAD OVER ROUTE 33 (FREEWAY)	12-Sep-06	12-Sep-08	NOT DEFICIENT	96.80
State	State	33B	1336150	ROUTE 33B OVER FREEHOLD SECONDARY BRANCH	18-Dec-06	18-Dec-08	DEFICIENT	44.90
State	State	33F	1331151	WEMROCK ROAD OVER RT33 FREEWAY	12-Jul-07	12-Jul-09	OBSOLETE	75.50
State	State	33F	1332159	HALLS MILL RD OVER RT 33 FRWY	27-Oct-05	27-Oct-07	NOT DEFICIENT	94.30
State	State	33F	1332151	NJ ROUTE 33 FRWY EB OVER NJ RT 79	25-Jul-07	25-Jul-09	NOT DEFICIENT	97.60
State	State	33F	1332153	WILLOW BROOK RD. / RT 33F	10-May-06	10-May-08	NOT DEFICIENT	97.00
State	State	33	1113150	ROUTE 33 OVER BORDENTOWN SECONDARY	19-Dec-06	19-Dec-08	DEFICIENT	25.70
State	State	34	1308150	NJ 34 SB OVER NJ 33 WB	21-Jul-06	21-Jul-08	OBSOLETE	87.20
State	State	34	1221151	NJ ROUTE 34 SB OVER US ROUTE 9 NB	14-Jul-06	14-Jul-08	OBSOLETE	78.70
State	State	34	1307150	RT 34/FORMER FREEHOLD & JAMESBURG RR	25-May-06	25-May-08	DEFICIENT	54.40
State	State	34	1307155	RT 34 OVER I-195 & RT 138	28-Dec-06	28-Dec-08	OBSOLETE	79.50
State	State	34	1308152	ROUTE NJ 34 OVER MINE BROOK	25-Oct-06	25-Oct-08	NOT DEFICIENT	83.80
State	State	34	1308154	N.J.ROUTE 34 OVER BIG BROOK	15-Jul-05	15-Jul-07	DEFICIENT	64.90
State	State	34	1308156	NJ 34 NB OVER NJ ROUTE 18	23-Aug-06	23-Aug-08	NOT DEFICIENT	75.90
State	State	34	1308157	ROUTE 34 SB OVER ROUTE 18	11-Aug-06	11-Aug-08	OBSOLETE	73.90
State	State	34	1309150	NJ 34 OVER GRAVELLY BROOK	20-Jul-06	20-Jul-08	NOT DEFICIENT	82.40
State	State	34	1309152	ROUTE NJ 34/LAFFERTS LAKE	30-Oct-06	30-Oct-08	OBSOLETE	60.10
State	State	34	1308153	ROUTE NJ 34 OVER YELLOW BROOK	30-Oct-06	30-Oct-08	NOT DEFICIENT	83.60
State	State	34	1307151	RT.34 OVER ATLANTIC AVE (CO 524 SPUR)	20-Jul-06	20-Jul-08	NOT DEFICIENT	53.10
State	State	35	1222151	NJ RT 35 NB OVER NORTH JERSEY COAST LINE	24-Apr-07	24-Apr-09	OBSOLETE	69.30
State	State	35	1310153	NJ 35 OVER EDGAR FELIX BICYCLE PATH	27-Oct-05	27-Oct-07	NOT DEFICIENT	81.90
State	State	35	1310152	SCHOOL HOUSE RD OVER NJ 35	03-Jul-07	03-Jul-09	OBSOLETE	62.60
State	State	35	1310151	ROUTE NJ 35/ROUTE NJ 71 (UNION AVE)	13-Jul-07	13-Jul-09	DEFICIENT	63.10
State	State	35	1310150	NJ 35 OVER ASHLEY AVE	04-Nov-05	04-Nov-07	NOT DEFICIENT	83.00
State	State	35	1232153	Route NJ 35 Ramp/Route NJ 184 Ramp	05-Apr-06	05-Apr-08	DEFICIENT	90.80

NJ Highway Carrying Bridge Condition Inventory

Category_Owner	Maintenance	Route	Structure Number	Name	Last Inspection	Next Inspection	Deficient or Obsolete	Sufficiency Rating
State	State	35	1223150	NJ35(VICTORY BR)/RARITAN R & ACCES RD	26-Sep-05	26-Sep-07	NOT DEFICIENT	94.20
State	State	35	1222154	NJ 35 OVER BORDENTOWN AVE	04-Oct-06	04-Oct-08	OBSOLETE	57.70
State	State	35	1222152	NJ RT 35 SB / NORTH JERSEY COAST LINE	24-Apr-07	24-Apr-09	NOT DEFICIENT	90.70
State	State	35	1222150	ROUTE 35/CHEESEQUAKE CREEK & RAMP	22-Sep-06	22-Sep-08	DEFICIENT	45.20
State	State	35	1310155	NJ RT 35/N BRANCH WRECK POND	30-Nov-06	30-Nov-08	DEFICIENT	44.30
State	State	35	1506151	NJ 35/WILLS HOLE MANASQUAN RIVER	12-Jun-07	12-Jun-09	NOT DEFICIENT	81.20
State	State	35	1222153	PINE AVE (CR 688) OVER NJ ROUTE 35 NB	04-Oct-06	04-Oct-08	OBSOLETE	61.80
State	State	35	1313161	NJ RT 35 SB OVER MATAWAN CREEK	21-Nov-06	21-Nov-08	NOT DEFICIENT	93.60
State	State	35	1311150	NJ ROUTE 35 OVER SHARK RIVER	18-Sep-06	18-Sep-08	NOT DEFICIENT	92.60
State	State	35	1506152	RTE NJ 35 OVER MANASQUAN RIVER	06-Nov-06	06-Nov-08	DEFICIENT	64.50
State	State	35	1313162	RT 35 NB OVER MATAWAN CREEK	07-Dec-06	07-Dec-08	NOT DEFICIENT	92.20
State	State	35	2022150	NJ ROUTE 35 OVER S. BRANCH OF RAHWAY RIVER	11-Oct-06	11-Oct-08	NOT DEFICIENT	87.40
State	State	35	1313157	BROADWAY AVE OVER NJ RT35	27-Sep-05	27-Sep-07	OBSOLETE	79.00
State	State	35	1313155	NJ 35 OVER LUPPATATONG CREEK	18-Jul-07	18-Jul-09	NOT DEFICIENT	89.00
State	State	35	1313151	NJ RT 35 OVER MAHORAS BROOK	06-Dec-06	06-Dec-08	NOT DEFICIENT	91.10
State	State	35	1312154	NJ 35 OVER NAVESINK RIVER	05-Apr-06	05-Apr-08	NOT DEFICIENT	83.00
State	State	35	1311158	NJ 35 NB OVER RAMPS 3&4	18-Aug-05	18-Aug-07	OBSOLETE	78.00
State	State	35	1311157	SYLVANIA AVE./ NJT & MEMORIAL DRIVE	08-Dec-06	08-Dec-08	OBSOLETE	91.60
State	State	35	1311151	NJ 35 seaview circle rmpOVER N CHANNEL SHARK RIVER	17-Jun-05	17-Jun-07	NOT DEFICIENT	77.40
State	State	35	1311155	ROUTE N.J.35 OVER WHALE POND BROOK	13-Jul-07	13-Jul-09	NOT DEFICIENT	87.50
State	State	35	1313153	NJ RT 35NB OVER NJ RT 36EB & GSP RAMP G	11-Jun-07	11-Jun-09	NOT DEFICIENT	62.50
State	State	35	1223153	NJ 35 / PERTH AMBOY CONNECTOR	14-Nov-05	14-Nov-07	DEFICIENT	20.90
State	State	36	1315160	NJ ROUTE 36 OVER WAGNER CREEK	12-May-06	12-May-08	NOT DEFICIENT	80.30
State	State	36	1314154	ROUTE 36 OVER TROUTMANS CREEK	21-Nov-06	21-Nov-08	DEFICIENT	64.60
State	State	36	1315150	NJ 36 / SHREWSBURY RIVER & BAY AVENUE	26-Mar-07	26-Mar-09	DEFICIENT	2.00
State	State	36	1315152	NJ RT 36 / COMPTONS CRK	21-Nov-06	21-Nov-08	NOT DEFICIENT	91.80
State	State	36	1315154	RT 36 / WAACKAACK CRK	22-Sep-06	22-Sep-08	NOT DEFICIENT	90.40
State	State	36	1315156	NJ ROUTE 36 OVER EAST CREEK	23-May-06	23-May-08	NOT DEFICIENT	93.70
State	State	36	1315164	RAMP TO SANDY HOOK OVER ROUTE 36	08-Dec-06	08-Dec-08	NOT DEFICIENT	95.60
State	State	36	1315159	ROUTE 36 OVER MANY MIND CREEK	02-Dec-06	02-Dec-08	NOT DEFICIENT	91.90
State	State	36	1315157	NJ 36 OVER FLAT CREEK	10-Jul-07	10-Jul-09	NOT DEFICIENT	91.10
State	State	37	1508150	NJ 37EB/BARNEGAT BAY(MATHIS BRIDGE)	09-Nov-06	09-Nov-08	DEFICIENT	55.80
State	State	37	1507150	RT. NJ 37 OVER UNION BRANCH OF TOMS R	20-Sep-06	20-Sep-08	NOT DEFICIENT	93.10
State	State	37	1507151	RT. NJ 37 OVER N BRANCH OF TOMS RIVER	20-Sep-06	20-Sep-08	NOT DEFICIENT	91.40
State	State	37	1508152	ROUTE NJ 37 OVER ROUTE NJ 35	04-Oct-06	04-Oct-08	NOT DEFICIENT	91.30
State	State	37	1508154	NJ 37 WB OVER BARNEGAT BAY	15-May-07	15-May-09	OBSOLETE	66.00
State	State	37	1508151	ROUTE NJ 37 OVER BARNEGAT BAY	19-Sep-06	19-Sep-08	NOT DEFICIENT	71.00
State	State	38	0305154	ROUTE NJ 38 OVER NJ TURNPIKE	26-Oct-06	26-Oct-08	OBSOLETE	70.10
State	State	38	0408161	RT.NJ38 OVER SO BR PENNSAUKEN CREEK	15-Sep-06	15-Sep-08	NOT DEFICIENT	92.60
State	State	38	0305152	RT 38 OVER SO BR RANCOCAS CK	01-Aug-05	01-Aug-07	NOT DEFICIENT	95.00
State	State	38	0407151	RAMP A OVER NJ ROUTES 38 AND 70WB	01-Aug-05	01-Aug-07	NOT DEFICIENT	80.00
State	State	38	0407153	RAMP "D" & "E" OVER CHANDLER RUN	10-Feb-06	10-Feb-08	NOT DEFICIENT	77.80
State	State	38	0408151	CUTHBERT BLVD (CR 636) /ROUTE NJ 38 & RAMPS A&G	10-Nov-06	10-Nov-08	NOT DEFICIENT	83.60
State	State	38	0408155	CR 644(HADDONFIELD RD) OVER RT 38	13-Jul-05	13-Jul-07	OBSOLETE	69.40
State	State	38	0408160	MILL ROAD/SO BR PENNSAUKEN CREEK	29-Jul-05	29-Jul-07	NOT DEFICIENT	94.30
State	State	38	0304151	NJ 38 / N. BR. OF PENNSAUKEN CREEK	17-May-06	18-May-08	NOT DEFICIENT	82.00
State	State	40	1703152	U.S.RTE 40 OVER BRANCH SALEM CRK.	21-Mar-07	21-Mar-09	NOT DEFICIENT	69.70

NJ Highway Carrying Bridge Condition Inventory

Category_Owner	Maintenance	Route	Structure Number	Name	Last Inspection	Next Inspection	Deficient or Obsolete	Sufficiency Rating
State	State	40	0109156	DORSET AVENUE CONNECTOR/RTES US40&322	14-Jun-07	14-Jun-09	NOT DEFICIENT	79.40
State	State	40	0107151	ROUTE US40 & NJ50 OVER GR EGG HARBOR RIVER	31-May-07	31-May-09	NOT DEFICIENT	79.40
State	State	40	0107152	RTS US 40 & NJ 50/PLEASANTVILLE SEC(ABND)	31-Oct-06	31-Oct-08	NOT DEFICIENT	84.10
State	State	40	0109153	U.S. 40 OVER GREAT THOROFARE	09-Jul-07	09-Jul-09	NOT DEFICIENT	83.70
State	State	40	0107150	U.S.ROUTE 40 OVER BABCOCK CREEK	09-Nov-05	09-Nov-07	NOT DEFICIENT	81.80
State	State	40	0109154	U.S. 40 OVER BEACH THOROFARE	10-Jul-07	10-Jul-09	NOT DEFICIENT	83.70
State	State	40	0109155	ROUTE 40 OVER INSIDE THOROFARE	06-Apr-06	06-Apr-08	NOT DEFICIENT	84.50
State	State	40	0801150	ROUTE U.S.40 OVER STILL RUN	30-Apr-07	30-Apr-09	NOT DEFICIENT	74.80
State	State	40	0801151	ROUTE 40 OVER MALAGA LAKE	28-Apr-06	28-Apr-08	NOT DEFICIENT	84.00
State	State	40	0833150	US 40 & NJ 47 OVER MILLVILLE SECONDARY	12-Jun-07	12-Jun-09	NOT DEFICIENT	92.70
State	State	40	1701150	RT 40 EB OVER W BRANCH OF GAME CREEK	04-May-07	04-May-09	NOT DEFICIENT	98.00
State	State	40	1702154	US ROUTE 40 OVER SALEM RIVER	17-Jul-06	17-Jul-08	NOT DEFICIENT	96.60
State	State	40	1703156	ROUTE 40 OVER ELMER LAKE	21-Jun-06	21-Jun-08	DEFICIENT	81.80
State	State	40	1705150	US RT 40 & NJ RT 45/SALEM RIVER	04-Oct-06	04-Oct-08	NOT DEFICIENT	88.50
State	State	40	1701151	ROUTE 40 WB OVER W BRANCH GAME CREEK	27-Apr-06	27-Apr-08	NOT DEFICIENT	67.90
State	State	41	0410151	NJ RT 41/S.BRANCH PENNSAUKEN CR	07-Oct-05	03-Aug-09	NOT DEFICIENT	82.60
State	State	41	0329150	NJ RT 41 OVER NJ RT 38	09-Nov-05	09-Nov-07	NOT DEFICIENT	91.40
State	State	41	0410150	RTE 41 RAMP/ SO.BR.PENNSAUKEN CR.	13-Jul-07	13-Jul-09	NOT DEFICIENT	97.90
State	State	41	0802150	NJ ROUTE 41 OVER NJ ROUTE 42	27-Jul-07	27-Jul-09	OBSOLETE	92.60
State	State	41	0802151	RT 41 OVER SOUTH BR BIG TIMBER CREEK	26-Aug-05	26-Aug-07	NOT DEFICIENT	57.50
State	State	41	0329151	NJ ROUTE 41 OVER NJ ROUTE 73	22-Sep-05	22-Sep-07	NOT DEFICIENT	90.70
State	State	42	0411162	RT42 SB OVER CONRAIL(ABANONED)	16-Oct-06	16-Oct-08	OBSOLETE	60.80
State	State	42	0411150	RT 42/SICKLERVILLE RD(CO.RT.705)	10-Oct-06	10-Oct-08	NOT DEFICIENT	66.30
State	State	42	0411153	COLLEGE DRIVE (CR 673)/NJ RT 42	10-Oct-06	10-Oct-08	NOT DEFICIENT	91.00
State	State	42	0411154	DAVISTOWN ASYLA RD OVER RT 42	19-Oct-06	19-Oct-08	NOT DEFICIENT	90.40
State	State	42	0411156	NJ 42 NB OVER BLCKWD-CLMNTN RD	19-Oct-06	19-Oct-08	NOT DEFICIENT	90.80
State	State	42	0411157	NJ 42 SB OVER BLCKWD-CLMNTN ROAD	11-Oct-06	11-Oct-08	OBSOLETE	72.40
State	State	42	0411158	COLES RD OVER RT 42	12-Oct-06	12-Oct-08	OBSOLETE	93.10
State	State	42	0411159	RT 42 NB OVER RT 168	12-Oct-06	12-Oct-08	OBSOLETE	73.80
State	State	42	0411161	RT 42 NB/CONRAIL(ABANDONED)	17-Oct-06	17-Oct-08	NOT DEFICIENT	81.40
State	State	42	0411163	NJ 42 NB/LOWER LANDING RD. (CR 681)	14-Jul-05	14-Jul-07	NOT DEFICIENT	90.80
State	State	42	0804150	NJ RT 42 NB/WOODBURY-CLEMENTS BR RD (CR544)	18-Oct-06	18-Oct-08	OBSOLETE	75.60
State	State	42	0804153	NJ 42 OVER BIG TIMBER CREEK	08-Aug-05	08-Aug-07	NOT DEFICIENT	85.00
State	State	42	0411160	RT 42 SB OVER RT 168	17-Oct-06	17-Oct-08	OBSOLETE	73.20
State	State	42	0804151	RT 42 SB/WOODBURY-CLEMENTS BR RD (CR544)	24-Oct-06	24-Oct-08	OBSOLETE	76.60
State	State	42	0411164	NJ 42 SB/LOWER LANDING RD. (CR 681)	14-Jul-05	14-Jul-07	NOT DEFICIENT	91.80
State	State	42	0803150	NJ RT 42 OVER S.BR BIG TIMBER CK	18-Oct-06	18-Oct-08	NOT DEFICIENT	75.90
State	State	42	0412153	CREEK ROAD OVER NJ 42	09-Aug-05	09-Aug-07	OBSOLETE	79.40
State	State	42	0412151	RT 42 SB OVER NJ TURNPIKE	15-Jul-05	15-Jul-07	OBSOLETE	83.80
State	State	42	0412150	RT 42 NB OVER NJ TURNPIKE	16-Jul-05	16-Jul-07	NOT DEFICIENT	86.00
State	State	42	0411166	RT 42 SB OVER S BR OF BIG TIMBER CRK	09-Aug-05	09-Aug-07	NOT DEFICIENT	81.10
State	State	42	0411165	RT 42 NB OVER S BR OF BIG TIMBER CRK	08-Aug-05	08-Aug-08	NOT DEFICIENT	80.10
State	State	42	0804152	N.J 42 OVER ALMONESSON CREEK	26-Oct-05	26-Oct-07	NOT DEFICIENT	68.00
State	State	44	0806151	NJ RT 44 OVER MANTUA CREEK	02-Nov-06	02-Nov-08	NOT DEFICIENT	77.10
State	State	44	0805154	ROUTE NJ 44 OVER PENN'S GROVE BRANCH	31-Oct-06	31-Oct-08	NOT DEFICIENT	86.40
State	State	45	0809153	RT 45/NJ TPK (TPK STR #M020230)	02-Jun-05	02-Jun-07	NOT DEFICIENT	95.10
State	State	45	1705151	NJ RT 45 OVER CONRAIL (W J & S S) BR	05-Oct-06	05-Oct-08	OBSOLETE	60.20

NJ Highway Carrying Bridge Condition Inventory

Category_Owner	Maintenance	Route	Structure Number	Name	Last Inspection	Next Inspection	Deficient or Obsolete	Sufficiency Rating
State	State	45	0807151	N.J.RT 45 / SO.BR.RACCOON CREEK	21-Sep-06	21-Sep-08	NOT DEFICIENT	67.40
State	State	45	0807152	RT45 OVER RACCOON CREEK	25-Sep-06	25-Sep-08	DEFICIENT	91.30
State	State	45	0808151	ROUTE 45 OVER EDWARDS RUN	25-Sep-06	25-Sep-08	NOT DEFICIENT	80.40
State	State	45	0808153	N.J. ROUTE 45 OVER MANTUA CREEK	26-Sep-06	26-Sep-08	NOT DEFICIENT	88.50
State	State	45	1704150	NJ 45 OVER FENWICK CREEK	16-May-05	23-May-09	NOT DEFICIENT	98.20
State	State	45	1704152	NJ RT 45 / CULLIERS RUN	03-Oct-06	03-Oct-08	NOT DEFICIENT	97.20
State	State	45	0810150	RT 45 OVER WOODBURY CREEK	28-Sep-06	28-Sep-08	OBSOLETE	55.80
State	State	45	1704151	NJ ROUTE 45 OVER MANNINGTON CREEK	31-May-07	31-May-09	NOT DEFICIENT	98.10
State	State	45	1705154	RT45 OVER OLDMANS CREEK	04-Oct-06	04-Oct-08	NOT DEFICIENT	82.00
State	State	46	1408153	LANDING RD SB (CR 631)OVER US 46 WB.	21-May-06	21-May-08	NOT DEFICIENT	82.50
State	State	46	0722155	RAMP TO FAIRFIELD AVE (CR 615)/US ROUTE 46	11-Jul-06	11-Jul-08	NOT DEFICIENT	77.30
State	State	46	0722156	TWO BRIDGES ROAD OVER US 46	13-Oct-06	13-Oct-08	OBSOLETE	71.10
State	State	46	0722157	US 46 EB / PASSAIC RVR	13-Dec-06	13-Dec-08	DEFICIENT	81.20
State	State	46	0722158	US 46 WB /PASSAIC RVR	11-Dec-06	11-Dec-08	NOT DEFICIENT	96.20
State	State	46	1407150	U.S. ROUTE 46 OVER MILL RACE	12-Jun-07	12-Jun-09	OBSOLETE	67.50
State	State	46	1407151	ROUTE US 46 EASTBOUND OVER MINE BROOK	20-Nov-06	20-Nov-08	NOT DEFICIENT	84.40
State	State	46	1407152	ROUTE US 46 WB OVER MINE BROOK	29-Nov-06	29-Nov-08	NOT DEFICIENT	99.50
State	State	46	1407153	RTE US 46 EB OVER BRANCH MINE BRK.	29-Nov-06	29-Nov-08	NOT DEFICIENT	68.20
State	State	46	1407154	ROUTE US46 EB OVER BRANCH OF MINE BROOK	30-Nov-06	30-Nov-08	NOT DEFICIENT	85.40
State	State	46	1408150	US RT 46 WB-OVER NJ RT 183 SB	13-Jun-07	13-Jun-09	OBSOLETE	73.00
State	State	46	1409151	ROUTE US 46 OVER BLACK RIVER	15-Dec-06	15-Dec-08	NOT DEFICIENT	89.70
State	State	46	1409154	US ROUTE 46 OVER GRANNEYS BROOK	13-Jun-07	13-Jun-09	NOT DEFICIENT	82.40
State	State	46	1409156	US 46 over NJ 15 and M&E Railroad	10-Jul-06	10-Jul-08	DEFICIENT	59.10
State	State	46	1409157	US RT 46 OVER ROCKAWAY RIVER&CONRAIL	27-Apr-07	27-Apr-09	NOT DEFICIENT	95.30
State	State	46	1410150	ROUTE US 46 OVER ROUTE NJ 53.	06-Jun-07	06-Jun-09	NOT DEFICIENT	81.70
State	State	46	0220152	US46 OVER BR OF PASSAIC RIVER	16-Jul-07	16-Jul-09	NOT DEFICIENT	86.40
State	State	46	0722152	Hollywood Ave. (Co. Rt. 625) over US Rt. 46	13-Oct-06	13-Oct-08	NOT DEFICIENT	66.00
State	State	46	1407156	US 46 OVER SOUTH BR RARITAN RIVER	12-Jun-07	12-Jun-09	OBSOLETE	54.60
State	State	46	0221152	US 46 OVER NJ RT 17 NB	21-Nov-05	21-Nov-07	NOT DEFICIENT	57.10
State	State	46	0220150	RT US 46 OVER CR 507 (RIVER DRIVE)	28-Jun-06	28-Jun-08	NOT DEFICIENT	92.40
State	State	46	1606163	US RT 46 OVER BROWERTOWN ROAD (CR635)	05-Jun-07	05-Jun-09	NOT DEFICIENT	90.40
State	State	46	0220153	US46 OVER MIDLAND AVENUE (CR. 67)	17-Jul-07	09-Jul-09	OBSOLETE	75.50
State	State	46	1410151	US RT 46 OVER DEN BROOK	18-Jun-07	18-Jun-09	NOT DEFICIENT	97.50
State	State	46	0220155	OUTWATER LANE (CR. 42) OVER U.S. ROUTE 46	13-Jul-07	13-Jul-09	OBSOLETE	62.10
State	State	46	0220157	U.S.ROUTE 46 OVER SADDLE RIVER	26-May-06	26-May-08	NOT DEFICIENT	80.20
State	State	46	0220158	RT US 46 OVER MAIN ST(COUNTY RT 61)	16-May-06	16-May-08	NOT DEFICIENT	71.60
State	State	46	0220161	US ROUTE 46 OVER VALLEY BOULEVARD (CR. 57)	17-Jul-07	17-Jul-09	OBSOLETE	67.00
State	State	46	0220154	RT46 OVER ERIE-LACKAWANNA RR	13-Jul-07	13-Jul-09	DEFICIENT	74.00
State	State	46	0221151	US 46 / RT NJ 17 SB.	11-Dec-06	11-Dec-08	DEFICIENT	37.50
State	State	46	0722151	HORSENECK ROAD (CR. 626) OVER US46	03-Jun-06	03-Jun-08	NOT DEFICIENT	68.50
State	State	46	0221153	US46 / NY-NJ RR & GREEN	11-Dec-06	11-Dec-08	NOT DEFICIENT	76.90
State	State	46	0221155	US 46 / HACKENSACK R, HMSTD PL, & RR	26-Jun-07	26-Jun-09	OBSOLETE	48.00
State	State	46	0221156	US 46 / TEANECK RD(CR39)	12-Dec-06	12-Dec-08	OBSOLETE	64.70
State	State	46	0222150	US 46 OVER OVERPECK CREEK	28-Jun-07	28-Jun-09	DEFICIENT	56.20
State	State	46	0222151	US46 / ERIE LACKAWANNA RAILROAD	07-Dec-06	07-Dec-08	NOT DEFICIENT	87.40
State	State	46	0222152	US46 OVER GRAND AVE (RT93)	24-Jul-07	24-Jul-09	NOT DEFICIENT	83.80
State	State	46	0222153	BROAD AV (US 1&9) OVER RT US 46.	09-Jul-07	09-Jul-09	DEFICIENT	69.30

NJ Highway Carrying Bridge Condition Inventory

Category_Owner	Maintenance	Route	Structure Number	Name	Last Inspection	Next Inspection	Deficient or Obsolete	Sufficiency Rating
State	State	46	0222154	ROFF AVE OVER USRT46	09-Jul-07	09-Jul-09	OBSOLETE	75.10
State	State	46	0722150	LITTLE FALLS ROAD OVER US ROUTE 46	29-May-06	29-May-08	NOT DEFICIENT	69.90
State	State	46	0221150	US46 OVER TERRACE AVE (CR. 55)	24-Jul-07	24-Jul-09	OBSOLETE	52.80
State	State	46	2107154	US 46 WB OVER BEAVER BROOK	05-Jul-07	05-Jul-09	DEFICIENT	63.70
State	State	46	1607154	U.S ROUTE 46 OVER NJ RT 19 (BROAD STREET)	05-Jun-07	05-Jun-09	DEFICIENT	50.50
State	State	46	1607156	US ROUTE 46/CONRAIL	11-May-06	11-May-08	OBSOLETE	49.00
State	State	46	1607157	US46 OVER ERIE-LACKAWANNA RR (NJ TRANSIT)	13-Jul-07	17-Jul-09	DEFICIENT	50.00
State	State	46	1607158	US46 OVER PAULISON AVENUE (CR 618)	25-Jun-07	25-Jun-09	OBSOLETE	61.10
State	State	46	1607160	US RT46 OVER PIAGET AV (CR 628)	27-Jun-07	27-Jun-09	OBSOLETE	76.80
State	State	46	1410156	ROUTE US 46 OVER BRANCH OF TROY BROOK	15-Dec-06	15-Dec-08	NOT DEFICIENT	79.10
State	State	46	1607163	US RT 46/LAKEVIEW AVE (CR 624)	25-Jun-07	25-Jun-09	NOT DEFICIENT	69.00
State	State	46	1606159	ROUTE U.S. 46 OVER MCBRIDE AVE. (CR. 639)	06-Jun-07	06-Jun-09	NOT DEFICIENT	88.30
State	State	46	1607153	GROVE STREET (CR 623) OVER US 46	06-Oct-06	06-Oct-08	DEFICIENT	79.90
State	State	46	2107152	RT US 46 OVER TRIB TO DELAWARE RIVER	04-Nov-05	04-Nov-07	NOT DEFICIENT	98.80
State	State	46	1607161	MAIN AVENUE (CR601) / US RT 46	11-Jul-06	11-Jul-08	DEFICIENT	75.90
State	State	46	2107155	US 46 EB OVER BEAVER BROOK	11-Aug-05	11-Aug-07	NOT DEFICIENT	96.90
State	State	46	2107156	US ROUTE 46 OVER PAULINS KILL	30-Aug-06	30-Aug-08	DEFICIENT	66.80
State	State	46	2107158	RTE US46WB OVER RTE 94SB	25-Jul-05	25-Jul-07	OBSOLETE	90.60
State	State	46	2107160	US ROUTE 46 OVER B.L.STATION 66+86	04-Nov-05	04-Nov-07	NOT DEFICIENT	98.80
State	State	46	2108151	ROUTE US 46 OVER CREEK TO PEQUEST RIVER	30-Nov-06	30-Nov-08	NOT DEFICIENT	95.20
State	State	46	2108155	ROUTE US 46/ HUDSON BRANCH (ABANDONED)	05-Dec-06	05-Dec-08	DEFICIENT	55.10
State	State	46	2108157	ROUTE US 46 / PEQUEST RIVER	05-Dec-06	05-Dec-08	NOT DEFICIENT	93.80
State	State	46	2108162	ROUTE US 46 OVER MUSCONETCONG RIVER	06-Dec-06	06-Dec-08	DEFICIENT	52.00
State	State	46	1607170	US ROUTE 46 EB & RAMP B OVER NJ RT 21	06-Jul-05	06-Jul-07	NOT DEFICIENT	92.30
State	State	46	1602152	US RT.46 WB.& NJ RT.20/CROOKS AVENUE	03-Jun-06	03-Jun-08	NOT DEFICIENT	91.90
State	State	46	1410157	ROUTE US 46 OVER ROCKAWAY RIVER	27-Dec-06	27-Dec-08	NOT DEFICIENT	89.60
State	State	46	1607168	US RTE 46/PASSAIC RIVER	18-May-07	18-May-09	NOT DEFICIENT	92.10
State	State	46	1410159	ROUTE US 46 OVER PASSAIC RIVER	28-Dec-06	28-Dec-08	NOT DEFICIENT	90.00
State	State	46	1607152	VAN HOUTEN AV (CR 614) / US 46	04-Oct-06	04-Oct-08	DEFICIENT	78.50
State	State	46	1602154	ROUTE 46 EB OVER CROOK AVENUE EB.	13-May-06	13-May-08	NOT DEFICIENT	92.20
State	State	46	1604175	WILLOW BROOK BLVD OVER NJ ROUTE 46	30-Nov-05	30-Nov-07	OBSOLETE	76.50
State	State	46	1606156	RIVERVIEW DRIVE(CR640) OVER ROUTE US 46	11-Jul-07	11-Jul-09	NOT DEFICIENT	78.20
State	State	46	1606157	UNION BOULEVARD OVER ROUTE US 46	13-May-06	13-May-08	NOT DEFICIENT	95.70
State	State	46	1606158	US 46/Passaic River & Riverview Dr. (Co. Rt. 640)	25-Jul-06	25-Jul-08	NOT DEFICIENT	81.00
State	State	46	1606177	RT US 46WB&RAMP I/NJ RT 23 NB&RAMPJ&M	26-Jun-07	26-Jun-09	NOT DEFICIENT	82.80
State	State	46	1410158	ROUTE US 46 OVER BRANCH OF PASSAIC RIVER	27-Dec-06	27-Dec-08	NOT DEFICIENT	89.00
State	State	46	1607150	USRT 46 RAMP D OVER NJ ROUTE 3 EB	20-Jun-06	20-Jun-08	OBSOLETE	92.90
State	State	46	1606176	RT 46EB&RAMPS D&E/RT-23NB&RAMP G	26-Jun-07	26-Jun-09	NOT DEFICIENT	72.00
State	State	46	1606175	US 46WB & RAMP G OVER Rt. I-80 RAMPS D&E	28-Jun-06	28-Jun-08	OBSOLETE	53.90
State	State	46	1606172	RT46 OVER VALLEY ROAD (CR 621)	19-Jun-07	19-Jun-09	OBSOLETE	59.80
State	State	46	1606167	RIFLE CAMP ROAD (CR 633) OVER US 46	12-Jul-07	12-Jul-09	OBSOLETE	77.50
State	State	46	1606165	US ROUTE 46 OVER LOWER NOTCH ROAD	19-Jun-07	19-Jun-09	OBSOLETE	62.00
State	State	46	1607151	U.S.ROUTE 46 OVER NJ ROUTE 3 WB	25-Jul-07	25-Jul-09	OBSOLETE	50.00
State	State	46	1409155	US46 OVER DL&WRR, W.BLKWL.ST&RIVR	21-Oct-05	21-Oct-07	DEFICIENT	17.00
State	State	46	1606160	US RTE 46 / PECKMAN'S BROOK	20-May-06	20-May-08	DEFICIENT	40.00
State	State	47	0837152	NJ 47 OVER SCOTLAND RUN	03-Oct-06	03-Oct-08	NOT DEFICIENT	83.30
State	State	47	0508154	N.J. ROUTE 47 OVER WEST CREEK	21-Oct-05	21-Oct-07	NOT DEFICIENT	97.60

NJ Highway Carrying Bridge Condition Inventory

Category_Owner	Maintenance	Route	Structure Number	Name	Last Inspection	Next Inspection	Deficient or Obsolete	Sufficiency Rating
State	State	47	0507153	N.J.ROUTE 47 OVER SLUICE CREEK	19-Oct-05	19-Oct-07	NOT DEFICIENT	77.10
State	State	47	0508150	N.J.ROUTE 47 OVER DENNIS CREEK	05-Jul-07	05-Jul-09	NOT DEFICIENT	92.10
State	State	47	0507152	N.J. ROUTE 47 OVER BIDWELLS CREEK	12-Dec-05	12-Dec-07	NOT DEFICIENT	98.80
State	State	47	0508151	NJ 47 OVER BRANCH OF DENNIS CREEK	06-Jun-07	06-Jun-09	OBSOLETE	62.40
State	State	47	0508153	NJ RT 47 / EAST CREEK	31-Mar-06	31-Mar-08	NOT DEFICIENT	77.60
State	State	47	0601150	RT47 OVER MUSKEE CREEK	17-May-07	17-May-09	NOT DEFICIENT	96.10
State	State	47	0601151	N.J.ROUTE 47 OVER MANUMUSKIN RIV.	06-Jul-07	06-Jul-09	NOT DEFICIENT	71.00
State	State	47	0601152	N.J.RTE.47 OVER MANANTICO CREEK	21-Oct-05	21-Oct-07	DEFICIENT	58.00
State	State	47	0813150	NJ ROUTE 47 OVER MANTUA CREEK	26-Sep-06	26-Sep-08	DEFICIENT	62.40
State	State	47	0815152	NJ 47 OVER BIG TIMBER CREEK	28-Sep-06	28-Sep-08	DEFICIENT	47.30
State	State	47	0837153	RT47 OVER LITTLE EASE RUN	21-Oct-05	21-Oct-07	NOT DEFICIENT	82.00
State	State	47	0506150	NJ ROUTE 47 OVER GRASSY SOUND	10-Nov-05	10-Nov-07	NOT DEFICIENT	68.50
State	State	47	0815150	ROUTE NJ 47 OVER ROUTE I-295	14-Nov-06	14-Nov-08	OBSOLETE	79.50
State	State	48	1706152	NJ RT 48 OVER TWO PENNY RUN	14-Jul-06	14-Jul-08	NOT DEFICIENT	98.00
State	State	49	1707150	RT NJ 49 OVER SALEM RIVER	02-May-07	02-May-09	NOT DEFICIENT	85.00
State	State	49	0606150	NJ RT 49 OVER MANANTICO CREEK	06-Jun-07	06-Jun-09	NOT DEFICIENT	84.80
State	State	49	0605151	NJ 49 OVER MAURICE RIVER	07-Jun-07	07-Jun-09	NOT DEFICIENT	82.50
State	State	49	0605150	RT49 OVER MILL CREEK-JACKSON RUN	07-Jun-07	07-Jun-09	NOT DEFICIENT	91.00
State	State	49	0604152	ROUTE 49 OVER COHANSEY RIVER	17-Nov-06	17-Nov-08	DEFICIENT	42.40
State	State	49	0604150	ROUTE NJ 49 OVER BARRETT RUN	09-Sep-05	09-Sep-07	NOT DEFICIENT	96.40
State	State	49	0509150	RT49 OVER MILL CREEK	05-Jun-07	05-Jun-09	NOT DEFICIENT	83.40
State	State	49	0110150	NJ 49 OVER TUCKAHOE RIVER	17-May-07	17-May-09	NOT DEFICIENT	97.10
State	State	49	1708151	NJ RT 49 OVER ALLOWAY CREEK	27-Oct-05	27-Oct-07	NOT DEFICIENT	97.10
State	State	49	0509151	RT.49 OVER CAPEMAY BRANCH	20-Jun-07	20-Jun-09	DEFICIENT	46.80
State	State	50	0510152	ROUTE 50 OVER TUCKAHOE RIVER	20-Sep-06	20-Sep-08	DEFICIENT	28.20
State	State	50	0111152	NJ 50 OVER SOUTH RIVER	15-May-07	15-May-09	NOT DEFICIENT	83.30
State	State	50	0112152	NJ 50 OVER WATERING RACE	15-May-07	15-May-09	NOT DEFICIENT	82.60
State	State	50	0112153	NJ RTE 50 OVER US RTE 322	15-May-07	15-May-09	NOT DEFICIENT	97.90
State	State	50	0510151	NJ RT 50 OVER NJ TRANSIT(PRSL)	14-Jun-07	14-Jun-09	NOT DEFICIENT	98.40
State	State	50	0510150	NJ 50 OVER CEDAR SWAMP CREEK	05-Jun-07	05-Jun-09	DEFICIENT	68.20
State	State	52	0511153	ROUTE N.J. 52 OVER SHIP CHANNEL	05-Oct-06	05-Oct-08	DEFICIENT	17.40
State	State	52	0511150	RT52 OVER BEACH THOROFARE	09-Oct-06	09-Oct-08	DEFICIENT	31.10
State	State	52	0511152	NJ RT 52 OVER ELBOW THOROFARE	28-Oct-05	28-Oct-07	DEFICIENT	4.00
State	State	52	0511151	NJ RT 52 OVER RAINBOW THOROFARE	28-Oct-05	28-Oct-07	DEFICIENT	4.00
State	State	53	1411152	RT 53 / DEN BRK	30-Nov-06	01-Oct-06	NOT DEFICIENT	63.70
State	State	54	0114159	NJ ROUTE 54 OVER PENNYPOT STREAM.	07-Jun-07	07-Jun-09	NOT DEFICIENT	79.00
State	State	54	0114157	NJ 54/GREAT EGG HARBOR RIVER	05-Jun-07	05-Jun-09	NOT DEFICIENT	83.90
State	State	54	0114154	NJ ROUTE 54 / NJ TRANSIT & HOSPITALITY BROOK	13-Apr-07	13-Apr-09	DEFICIENT	19.00
State	State	54	0114155	N.J.ROUTE 54 OVER U.S.ROUTE 322	23-May-07	23-May-09	DEFICIENT	44.40
State	State	55	0610166	GARDEN RD(CR.674)/NJ RT 55	12-Apr-06	12-Apr-08	OBSOLETE	93.90
State	State	55	0610156	ROUTE NJ 55 SB/LITTLE ROBIN BR. OF MAURICE RIVER	25-Oct-06	25-Oct-08	NOT DEFICIENT	96.60
State	State	55	0610157	NJ RT 56(LANDIS AVE)/NJ RT 55	18-May-07	18-May-09	OBSOLETE	90.60
State	State	55	0610158	RT 55 NB/CONRAIL SOUTHERN DIV.	12-Jun-07	12-Jun-09	NOT DEFICIENT	96.20
State	State	55	0610159	NJ RT 55 SB/CONRAIL SOUTHERN DIV.	12-Jun-07	12-Jun-09	NOT DEFICIENT	96.20
State	State	55	0610160	ROUTE NJ 55 NB/ALMOND RD (CR 540)	01-Nov-06	01-Nov-08	NOT DEFICIENT	84.30
State	State	55	0610161	NJ RTE 55 SB/ALMOND RD(CO RT 540)	09-Aug-06	09-Aug-08	NOT DEFICIENT	96.60
State	State	55	0610162	ROUTE NJ 55 NB OVER OAK ROAD (CR 681)	31-Oct-06	31-Oct-08	NOT DEFICIENT	86.40

NJ Highway Carrying Bridge Condition Inventory

Category_Owner	Maintenance	Route	Structure Number	Name	Last Inspection	Next Inspection	Deficient or Obsolete	Sufficiency Rating
State	State	55	0610163	RT 55 SB / OAK RD (CO. 681)	31-Oct-06	31-Oct-08	NOT DEFICIENT	96.60
State	State	55	0610165	RT 55SB/BLK WTR BR OF MAURICE RV	27-Jun-06	30-Jun-08	NOT DEFICIENT	97.80
State	State	55	0610155	ROUTE NJ 55 NB/LITTLE ROBIN BR OF MAURICE RIVER	25-Oct-06	25-Oct-08	NOT DEFICIENT	95.60
State	State	55	0610167	RT 55 NB/MANAWAY BR OF MAURICE RIVER	22-Sep-06	22-Sep-08	NOT DEFICIENT	98.70
State	State	55	0610168	RT 55 SB/MANAWAY BR MAURICE RIVER	22-Sep-06	22-Sep-08	NOT DEFICIENT	97.80
State	State	55	0610169	RT 55 NB/CR 690 (WEYMOUTH ROAD)	06-Jan-06	06-Jan-08	NOT DEFICIENT	93.30
State	State	55	0610170	ROUTE NJ 55 SB/WEYMOUTH ROAD (CR 690)	01-Nov-06	01-Nov-08	NOT DEFICIENT	97.80
State	State	55	0610171	ROUTE NJ 55 NB OVER SCOTLAND RUN	18-Aug-06	18-Aug-08	NOT DEFICIENT	98.90
State	State	55	0610172	ROUTE NJ 55 SB OVER SCOTLAND RUN	28-Jul-06	28-Jul-08	NOT DEFICIENT	98.30
State	State	55	0828150	ROUTE US 40 OVER ROUTE NJ 55 FREEWAY	28-Apr-06	28-Apr-08	OBSOLETE	93.10
State	State	55	0609155	NJ ROUTE 55 NB OVER NJ ROUTE 49	23-Feb-06	23-Feb-08	NOT DEFICIENT	96.60
State	State	55	0610164	RT.55NB/BLACKWATER BR OF MAURICE RIV.	20-Jun-06	20-Jun-08	NOT DEFICIENT	99.10
State	State	55	0609159	RT 55 NB/MAYS LANDING RD(CO.552 SPUR)	12-Dec-05	12-Dec-07	NOT DEFICIENT	98.40
State	State	55	0609150	SCHOONER LANDING RD./N.J.RT.55 (FWY)	12-Apr-06	12-Apr-08	NOT DEFICIENT	88.10
State	State	55	0609151	ROUTE NJ 55 NB OVER MENANTICO CREEK	26-Oct-06	26-Oct-08	NOT DEFICIENT	85.40
State	State	55	0609152	ROUTE NJ 55 SB OVER MENANTICO CREEK	26-Oct-06	26-Oct-08	NOT DEFICIENT	96.50
State	State	55	0609153	RT 55 NB/CONRAIL & GORTON RD	24-May-07	24-May-09	NOT DEFICIENT	96.20
State	State	55	0609154	NJ 55 SB/CONRAIL & GORTON ROAD	24-May-07	24-May-09	NOT DEFICIENT	95.20
State	State	55	0828154	RT 55 SB/PORCHTWN-WLLMSTWN RD(CO.612)	30-Dec-05	30-Dec-07	NOT DEFICIENT	96.70
State	State	55	0609156	NJ RT 55 SB OVER NJ RT 49	27-Jan-06	27-Jan-08	OBSOLETE	80.10
State	State	55	0609157	NJ RT 55 NB OVER NEWCOMBTOWN ROAD	28-Feb-06	28-Feb-08	NOT DEFICIENT	96.00
State	State	55	0609158	NJ 55 SB/LEAMINGS MILL RD (CR 684)	30-Dec-05	30-Dec-07	NOT DEFICIENT	96.20
State	State	55	0610152	ROUTE NJ 55 SB/ PARVINS BRANCH OF MAURICE RIVER	27-Oct-06	27-Oct-08	NOT DEFICIENT	96.00
State	State	55	0609160	RT.55SB/MAYS LANDING RD.(CR.552 SPUR)	17-May-07	17-May-09	NOT DEFICIENT	93.40
State	State	55	0609161	CR 555 (MAIN RD) OVER NJ ROUTE 55	17-May-07	17-May-09	OBSOLETE	94.00
State	State	55	0609162	NJ RT 55 NB/SW BLVD & CONRAIL	24-May-07	24-May-09	NOT DEFICIENT	93.40
State	State	55	0609163	NJ RT 55 SB / SW BLVD & CONRAIL	24-May-07	24-May-09	NOT DEFICIENT	94.40
State	State	55	0609164	NJ 55 NB OVER NJ 47	18-May-07	18-May-09	NOT DEFICIENT	94.30
State	State	55	0609165	ROUTE 55F SB OVER ROUTE 47	18-May-07	18-May-09	OBSOLETE	74.70
State	State	55	0610150	SHERMAN AVENUE (CR 552) OVER ROUTE NJ 55	02-Nov-06	02-Nov-08	OBSOLETE	54.90
State	State	55	0610151	ROUTE NJ 55 NB/PARVINS BRANCH OF MAURICE RIVER	27-Oct-06	27-Oct-08	NOT DEFICIENT	95.60
State	State	55	0828151	NJ 55 NB OVER LEONARD CAKE ROAD	12-Jul-07	12-Jul-09	NOT DEFICIENT	97.70
State	State	55	0832155	WOODBURY-GLASSBORO RD (CR 553)/NJ 55	19-Jun-07	19-Jun-09	NOT DEFICIENT	97.50
State	State	55	0828187	LAMBS RD(CO.635) OVER N.J RT.55.	28-Apr-06	28-Apr-08	NOT DEFICIENT	97.70
State	State	55	0828188	BARNSBORO-PITMAN RD(CR624)/ROUTE 55	26-Apr-06	26-Apr-08	NOT DEFICIENT	96.40
State	State	55	0828189	ROUTE NJ 55 NB OVER CHESTNUT BRANCH	01-Nov-06	01-Nov-08	NOT DEFICIENT	96.20
State	State	55	0828190	ROUTE NJ 55 SB OVER CHESTNUT BRANCH	01-Nov-06	01-Nov-08	NOT DEFICIENT	96.20
State	State	55	0828191	MAIN STREET(CO. RT. 553ALT)/NJ 55	08-Jun-06	08-Jun-08	NOT DEFICIENT	98.90
State	State	55	0828193	TYLERS MILL ROAD OVER ROUTE 55	01-Dec-05	01-Dec-07	NOT DEFICIENT	98.00
State	State	55	0832150	DEPTFORD CENTER ROAD OVER RT 55	26-Jan-07	26-Jan-09	NOT DEFICIENT	96.80
State	State	55	0832151	CLEMENTS BRIDGE ROAD OVER ROUTE 55	28-Apr-06	28-Apr-08	NOT DEFICIENT	94.80
State	State	55	0828186	U.S. 322 OVER NJ ROUTE 55	26-Apr-06	26-Apr-08	NOT DEFICIENT	94.60
State	State	55	0828153	RT 55 NB/PORCHTWN-WLLMSTWN RD(CO.612)	30-Dec-05	30-Dec-07	NOT DEFICIENT	95.80
State	State	55	0832153	RT 55 NB/RT 42 & ALMONESSON CREEK	10-Nov-05	10-Nov-07	NOT DEFICIENT	85.30
State	State	55	0828152	RT 55 S.B. OVER LEONARD CAKE ROAD	19-Aug-05	19-Aug-07	NOT DEFICIENT	95.80
State	State	55	0832157	ROUTE 55 SB OVER MANTUA CREEK	06-Jan-06	06-Jan-08	NOT DEFICIENT	95.80
State	State	55	0832158	SALINA ROAD OVER ROUTE 55	14-Dec-05	14-Dec-07	NOT DEFICIENT	96.90

NJ Highway Carrying Bridge Condition Inventory

Category_Owner	Maintenance	Route	Structure Number	Name	Last Inspection	Next Inspection	Deficient or Obsolete	Sufficiency Rating
State	State	55	0832160	FAIRVIEW SEWELL RD (CO. 603)/RT 55	12-Jul-07	12-Jul-09	NOT DEFICIENT	97.90
State	State	55	0832162	NJ RT 47 / RT 55	13-Jul-07	13-Jul-09	NOT DEFICIENT	98.00
State	State	55	0832163	ROUTE NJ 55 OVER ALMONESSON CREEK	14-Dec-05	14-Dec-07	NOT DEFICIENT	79.20
State	State	55	0832164	COUNTY RT.534(GOOD INTENT RD)/N.J 55.	29-Nov-05	29-Nov-07	NOT DEFICIENT	96.50
State	State	55	0832165	COOPER ST (CO.706) OVER NJ ROUTE 55	15-Dec-05	15-Dec-07	NOT DEFICIENT	96.80
State	State	55	0832152	CO. RT. 621 OVER RT. 55	13-Apr-06	13-Apr-08	OBSOLETE	79.90
State	State	55	0828160	RT 55 NORTHBOUND /SWEDESBORO RD CR538	20-Dec-05	20-Dec-07	NOT DEFICIENT	95.30
State	State	55	0832156	ROUTE 55 NB OVER MANTUA CREEK	06-Jan-06	06-Jan-08	NOT DEFICIENT	95.00
State	State	55	0828185	ELLIS MILL RD(CO.641)OVER N.J 55	10-Mar-06	10-Mar-08	NOT DEFICIENT	96.70
State	State	55	0828155	NJ ROUTE 55 OVER LITTLE EASE RUN	26-Apr-06	26-Apr-08	NOT DEFICIENT	75.50
State	State	55	0828156	N.J ROUTE 55 NB OVER CO.RT.613	10-Mar-06	10-Mar-08	NOT DEFICIENT	96.80
State	State	55	0828157	ROUTE 55 SB OVER CO.RT.613	13-Dec-05	13-Dec-07	NOT DEFICIENT	97.70
State	State	55	0828159	ROYAL AVENUE OVER STILL RUN	04-May-06	04-May-08	NOT DEFICIENT	95.90
State	State	55	0828161	ROUTE 55SB /SWEDESBORO ROAD (C.R.538)	30-Dec-05	30-Dec-07	NOT DEFICIENT	94.20
State	State	55	0828162	COUNTY RT.538 OVER STILL RUN	09-Mar-06	09-Mar-08	NOT DEFICIENT	98.70
State	State	55	0828165	LITTLE MILL ROAD OVER RT NJ 55	01-Jun-07	01-Jun-09	OBSOLETE	86.10
State	State	55	0828174	CEDAR LANE (CO 608) OVER NJ ROUTE 55	26-Apr-06	26-Apr-08	NOT DEFICIENT	98.00
State	State	55	0828167	NJ RT 55 NB OVER STILL RUN	08-Dec-05	08-Dec-07	NOT DEFICIENT	93.60
State	State	55	0828168	ROUTE 55 SOUTHBOUND OVER STILL RUN	01-Dec-05	01-Dec-07	NOT DEFICIENT	97.50
State	State	55	0828183	ROUTE 55 OVER HIGGINS BRANCH	08-May-06	08-May-08	NOT DEFICIENT	81.80
State	State	55	0828169	CEDAR BRIDGE ROAD OVER ROUTE 55	02-Feb-06	02-Feb-08	NOT DEFICIENT	97.00
State	State	55	0828180	WHIG LANE (CO.619) OVER ROUTE 55	31-Mar-06	31-Mar-08	NOT DEFICIENT	98.00
State	State	55	0828170	CR 553 (BUCK ROAD)/ NJ ROUTE 55	01-Dec-05	01-Dec-07	NOT DEFICIENT	98.00
State	State	55	0828171	ROUTE 55 RAMP BB OVER WEST CLAYTON BRANCH	08-Mar-06	08-Mar-08	NOT DEFICIENT	97.20
State	State	55	0828166	LITTLE MILL RD OVER STILL RUN	04-May-06	04-May-08	NOT DEFICIENT	84.30
State	State	55	0828158	ROYAL AVENUE OVER NJ ROUTE 55	20-Dec-05	20-Dec-07	NOT DEFICIENT	93.10
State	State	56	1716150	NJ ROUTE 56 OVER RAINBOW LAKE	04-May-07	04-May-09	OBSOLETE	59.90
State	State	56	1716151	NJ ROUTE 56 OVER MAURICE RIVER	29-May-07	29-May-09	DEFICIENT	18.40
State	State	57	2105163	NJ 57 OVER BRASS CASTLE CREEK	26-May-05	26-Jul-09	OBSOLETE	72.90
State	State	57	2105153	ROUTE NJ 57 OVER BRANCH POHATCONG CREEK	06-Dec-06	06-Dec-08	DEFICIENT	39.80
State	State	57	2106165	ROUTE 57 OVER TROUT BROOK	24-Jul-06	24-Jul-08	NOT DEFICIENT	96.00
State	State	57	2105154	ROUTE NJ 57 OVER MERRILL CREEK	22-Jun-07	22-Jun-09	DEFICIENT	35.60
State	State	57	2105159	NJ 57 OVER BRANCH POHATCONG CREEK	19-Jul-07	19-Jul-09	OBSOLETE	47.90
State	State	57	2105152	NJ 57 OVER LOPATCONG CREEK	22-Jun-07	22-Jun-09	DEFICIENT	39.00
State	State	57	2106151	RT 57 OVER SHABBACONG CREEK	23-Aug-06	23-Aug-08	DEFICIENT	61.30
State	State	57	2106153	RT 57 OVER NORFOLK SOUTHERN	14-Jul-05	14-Jul-07	OBSOLETE	90.30
State	State	57	2106156	NJ 57 / BRANCH OF MUSCONETCONG RIVER	16-Jul-07	16-Jul-09	DEFICIENT	59.30
State	State	57	2106164	NJ 57 OVER HANCES BROOK	16-Jul-07	16-Jul-09	DEFICIENT	56.90
State	State	57	2106158	NJ 57 OVER BR MUSCONETCONG RIVER	26-May-05	26-Jul-09	OBSOLETE	71.90
State	State	57	2105164	RT57 OVER POHATCONG CREEK	18-Jul-05	18-Jul-07	NOT DEFICIENT	95.00
State	State	63	0223151	ROUTE 63 OVER ROUTE 5 & WOLF CRK	30-Aug-05	30-Aug-07	DEFICIENT	44.50
State	State	63	0223150	ROUTE NJ 63 OVER FAIRVIEW AVENUE.	27-Jul-07	27-Jul-09	NOT DEFICIENT	78.10
State	State	64	1117150	ROUTE 64 OVER AMTRAK	08-Dec-06	08-Dec-08	NOT DEFICIENT	86.00
State	State	68	0306150	NJ68/ABANDONED PEMB.TO SHREWSBURY L.	29-Sep-06	29-Sep-08	NOT DEFICIENT	78.30
State	State	70	0413150	NJ ROUTE 70 WB OVER NJ ROUTE 38	05-Dec-05	30-Dec-07	NOT DEFICIENT	66.60
State	State	70	0310156	N.J. 70 OVER HAYNES CREEK	29-Nov-05	29-Nov-07	NOT DEFICIENT	94.20
State	State	70	0311150	NJ RT 70 OVER BISPHAMS MILL CREEK	06-Jun-07	06-Jun-09	NOT DEFICIENT	99.30

NJ Highway Carrying Bridge Condition Inventory

Category_Owner	Maintenance	Route	Structure Number	Name	Last Inspection	Next Inspection	Deficient or Obsolete	Sufficiency Rating
State	State	70	0413153	NJ RT 70&CUTHBERT BLVD./TRIB.COOPER R	02-Jul-07	02-Jul-09	NOT DEFICIENT	80.50
State	State	70	0311153	NJ 70 OVER POLE BRIDGE BRANCH	28-Oct-05	28-Oct-07	NOT DEFICIENT	95.40
State	State	70	0310153	NJ ROUTE 70 / BEAR SWAMP RIVER	28-Oct-05	28-Oct-07	NOT DEFICIENT	91.90
State	State	70	0413152	CUTHBERT BLVD(CO 636) OVER RT NJ 70	29-Nov-05	29-Nov-07	NOT DEFICIENT	96.10
State	State	70	0310154	NJ ROUTE 70 OVER FRIENDSHIP CREEK	06-Jun-07	06-Jun-09	NOT DEFICIENT	96.40
State	State	70	0311151	NJ ROUTE 70 OVER MOUNT MISERY BROOK	10-Feb-06	10-Feb-08	NOT DEFICIENT	84.20
State	State	70	1509151	N.J. ROUTE 70 OVER BLACK S BRANCH	27-Jan-06	27-Jan-08	NOT DEFICIENT	86.40
State	State	70	1509152	NJ RT 70 / CENTRAL RR (CONRAIL)	29-Sep-06	29-Sep-08	NOT DEFICIENT	53.00
State	State	70	1510151	NJ RT 70 OVER RIDGEWAY BRANCH	26-Jul-05	24-Jul-09	NOT DEFICIENT	91.70
State	State	70	1510152	ROUTE NJ70/NORTH BRANCH OF TOMS RIVER	26-Jul-05	24-Jul-09	NOT DEFICIENT	88.30
State	State	70	1510155	NJ 70/SO.BR METEDECONK RIVER	30-Nov-05	30-Nov-07	NOT DEFICIENT	97.70
State	State	70	1510156	RT NJ 70 OVER NO BR METEDECONK RIVER	08-Mar-06	08-Mar-08	NOT DEFICIENT	69.10
State	State	70	1509150	N.J.RTE 70 OVER HURRICANE BROOK	24-May-06	24-May-08	NOT DEFICIENT	87.20
State	State	70	1511150	NJ 70 OVER MANASQUAN RIVER	25-Sep-06	25-Sep-08	DEFICIENT	20.70
State	State	71	1321150	ROUTE 71 OVER SHARK RIVER	21-Sep-06	21-Sep-08	NOT DEFICIENT	78.60
State	State	71	1321152	N.J 71(NORWOOD AV) OVER DEAL LAKE.	06-Nov-06	06-Nov-08	NOT DEFICIENT	98.70
State	State	71	1321155	ROUTE 71 OVER WHALE POND BROOK	04-Nov-06	04-Nov-08	NOT DEFICIENT	75.30
State	State	71	1320152	ROUTE 71 OVER WRECK POND	04-Nov-05	04-Nov-07	NOT DEFICIENT	96.40
State	State	71	1321154	RT 71(NORWOOD AVE)/NJ TR	31-May-06	31-May-08	OBSOLETE	80.80
State	State	72	1513153	RT72 OVER WEST THOROFARE & U TURN	11-Jan-06	11-Jan-08	DEFICIENT	48.00
State	State	72	1512152	ROUTE NJ 72 OVER MILL CREEK	19-Oct-06	19-Oct-08	NOT DEFICIENT	74.50
State	State	72	1512153	BAY AVENUE OVER MILL CREEK	04-Oct-06	04-Oct-08	DEFICIENT	46.80
State	State	72	1513151	RT 72 OVER HILLIARDS THOROFARE	16-Nov-05	16-Nov-07	DEFICIENT	48.00
State	State	72	1513152	NJ RT 72 OVER MANAHAWKIN BAY	31-Oct-05	31-Oct-07	DEFICIENT	43.00
State	State	72	1513154	RT72 OVER EAST THOROFARE	20-Jan-06	20-Jan-08	DEFICIENT	45.00
State	State	72	1519150	NJ ROUTE 72 EB OVER US ROUTE 9	13-Jul-07	13-Jul-09	NOT DEFICIENT	75.60
State	State	72	1519151	RT 72 WB OVER US 9	18-Oct-05	18-Oct-07	NOT DEFICIENT	77.80
State	State	72	1519153	N.J. RT72 OVER FOX ISLAND CREEK	28-Dec-05	28-Dec-07	NOT DEFICIENT	80.70
State	State	72	1519152	ROUTE 72 OVER MILL CREEK	17-May-06	17-May-08	NOT DEFICIENT	81.00
State	State	73	0415150	ROUTE NJ 73 OVER ROUTE US 30	23-May-05	06-Jun-09	NOT DEFICIENT	97.70
State	State	73	0314153	RT 73/SOUTH BRANCH PENNSAUKEN CREEK	28-Jun-07	28-Jun-09	NOT DEFICIENT	91.50
State	State	73	0314151	COUNTY RT.537(E.MAIN ST)/ROUTE NJ 73	13-Sep-06	13-Sep-08	DEFICIENT	87.00
State	State	73	0314154	ROUTE NJ 73NB OVER ROUTE NJ 38	14-Sep-06	14-Sep-08	OBSOLETE	75.50
State	State	73	0314155	ROUTE NJ 73 SB OVER ROUTE NJ 38	14-Sep-06	14-Sep-08	OBSOLETE	75.50
State	State	73	0416150	US 130 RAMP A OVER NJ 73	21-May-05	13-Jun-09	DEFICIENT	65.30
State	State	73	0416151	RT 73 & RAMP G OVER ROUTE US 130	21-May-05	12-Jun-09	DEFICIENT	47.90
State	State	73	0314150	ROUTE NJ 73 OVER I-295	20-Sep-06	20-Sep-08	NOT DEFICIENT	83.90
State	State	73	0416152	RT 73 OVER PENNSAUKEN CREEK	21-Jun-07	21-Jun-09	NOT DEFICIENT	41.80
State	State	73	0431152	ROUTE NJ 73 OVER PUMP BRANCH	15-Sep-06	15-Sep-08	NOT DEFICIENT	80.60
State	State	73	0415152	RAMP A SPUR 536 OVER RT 73	30-Sep-05	30-Sep-07	NOT DEFICIENT	97.70
State	State	76	0417153	MARKET STREET OVER I-76	30-Nov-05	30-Nov-07	OBSOLETE	92.00
State	State	76	0417150	I-76,RAMPS/ LITTLE TIMBER CREEK.	10-Nov-06	10-Nov-08	NOT DEFICIENT	68.70
State	State	76	0417152	I-76 over KINGS HIGHWAY(CO.551)	15-Nov-05	15-Nov-07	DEFICIENT	75.00
State	State	76	0417154	RT I-76 SB RAMP OVER RT US 130 NB	08-Dec-05	08-Dec-07	NOT DEFICIENT	91.90
State	State	76	0417159	I-76 OVER NICHOLSON RD(CO.RT.635)	17-Nov-05	17-Nov-07	NOT DEFICIENT	78.00
State	State	76	0417156	I-76 NB RAMP OVER US ROUTE 130 SB	30-Nov-05	30-Nov-07	NOT DEFICIENT	93.60
State	State	76	0417157	ROUTE I-76 OVER US ROUTE 130 SB	08-Dec-05	08-Dec-07	NOT DEFICIENT	77.00

NJ Highway Carrying Bridge Condition Inventory

Category_Owner	Maintenance	Route	Structure Number	Name	Last Inspection	Next Inspection	Deficient or Obsolete	Sufficiency Rating
State	State	76	0417158	I-76/NEWTON CRK,KLEMM AVE&CONRAIL	28-Nov-05	28-Nov-07	NOT DEFICIENT	82.00
State	State	76	0417155	ROUTE I-76 OVER U.S. 130 NB	05-Dec-05	05-Dec-07	NOT DEFICIENT	83.00
State	State	76	0417151	I-76 OVER I-295 SB(RAMP_C)	07-Oct-05	07-Oct-07	DEFICIENT	72.00
State	State	78	1015157	I-78EB SERV.(FRONTAGE)RD / MULHOCKAWAY CREEK	31-May-07	31-May-09	NOT DEFICIENT	86.00
State	State	78	1015158	I-78 EB OVER MULHOCKAWAY CREEK	20-Sep-06	20-Sep-08	NOT DEFICIENT	93.90
State	State	78	1015162	MECHLIN CORNER-PERRYVILLE RD(CO 625)/I-78&US 22	07-Nov-06	07-Nov-08	OBSOLETE	75.40
State	State	78	1016150	I-78 EB OVER NJ RT. 173 EB	30-Nov-06	30-Nov-08	NOT DEFICIENT	89.10
State	State	78	1016151	I-78 WB / PITTSTOWN RD (03-Aug-06	03-Aug-08	NOT DEFICIENT	81.20
State	State	78	1016156	ROUTE I-78 EB OVER SOUTH BRANCH RARITAN RIVER	26-Jun-07	26-Jun-09	OBSOLETE	69.10
State	State	78	1016155	I-78WB OVER LANDSDOWN TRAIL	29-Aug-06	29-Aug-08	NOT DEFICIENT	90.20
State	State	78	1014150	I 78 EB OVER NJ RT 173	26-Oct-06	26-Oct-08	DEFICIENT	44.70
State	State	78	1015156	NJ RT. 173 (RUELLS RD.) OVER RT. I-78 & US 22	31-Oct-06	31-Oct-08	NOT DEFICIENT	74.70
State	State	78	1014153	I-78 WB OVER NORFOLK SOUTHERN	29-Aug-06	29-Aug-08	NOT DEFICIENT	78.90
State	State	78	1016154	I-78EB OVER ABANDONED LVRR	15-Sep-06	15-Sep-08	NOT DEFICIENT	91.00
State	State	78	1015150	I-78 WB OVER MULHOCKAWAY CREEK	30-Jun-06	30-Jun-08	NOT DEFICIENT	93.10
State	State	78	1014162	PATTENBURG RD (CO. 614) OVER I-78	30-Nov-05	30-Nov-07	NOT DEFICIENT	83.60
State	State	78	1014160	I78 OVER TUNNEL ROAD	20-Nov-06	20-Nov-08	NOT DEFICIENT	82.00
State	State	78	1014158	ROUTE I-78 WB OVER TURKEY HILL RD.	22-Mar-06	22-Mar-08	NOT DEFICIENT	89.80
State	State	78	1014157	I 78 EB OVER TURKEY HILL ROAD	29-Jun-06	29-Jun-08	NOT DEFICIENT	88.80
State	State	78	1014156	I-78 WB OVER CONRAIL	31-May-06	31-May-08	NOT DEFICIENT	91.60
State	State	78	1817174	STIRLING RD(CR.653)/I-78	21-Dec-06	21-Dec-08	OBSOLETE	74.40
State	State	78	1014152	I-78 EB/NORFOLK SOUTHERN	29-Aug-06	29-Aug-08	NOT DEFICIENT	62.80
State	State	78	1014151	I-78 WB OVER NJ ROUTE 173	31-May-07	31-May-09	OBSOLETE	74.70
State	State	78	1018156	I-78 WB / NJTRANSIT (RARITAN VALLEY LINE)	25-Jun-07	25-Jun-09	NOT DEFICIENT	90.80
State	State	78	1014154	I-78 EB OVER NORFOLK SOUTHERN RAILROAD	26-Oct-06	26-Oct-08	NOT DEFICIENT	80.40
State	State	78	1017159	RT31 NB OVER BEAVER BROOK	01-Sep-06	01-Sep-08	NOT DEFICIENT	99.10
State	State	78	1018157	PETTICOAT LANE OVER I-78	17-Apr-06	17-Apr-08	NOT DEFICIENT	67.60
State	State	78	0723173	Rt I-78 EB & RAMPS ov ABANDONED LVRR SPUR	27-Sep-06	27-Sep-08	NOT DEFICIENT	85.70
State	State	78	1018155	I-78 EB OVER NJ TRANSIT	25-Jun-07	25-Jun-09	NOT DEFICIENT	90.80
State	State	78	0725171	I78 RAMPS 5&6 OVER US 1&9 AND RAMP 11	09-Jan-07	27-Oct-06	NOT DEFICIENT	75.60
State	State	78	1018153	I-78 EB OVER US 22 WB RAMP D	17-Jun-05	17-Jun-07	NOT DEFICIENT	89.90
State	State	78	1018152	I-78 RAMP C OVER BEAVER BROOK	25-Oct-06	25-Oct-08	OBSOLETE	48.90
State	State	78	1018151	RAMP-A (I-78) OVER BEAVER BROOK	03-Oct-06	03-Oct-08	NOT DEFICIENT	94.60
State	State	78	1018150	ROUTE I-78 RAMP A OVER I-78	11-Oct-06	11-Oct-08	DEFICIENT	79.90
State	State	78	1017163	I78 OVER BEAVER BROOK	28-Sep-06	28-Sep-08	NOT DEFICIENT	91.30
State	State	78	1017162	I-78 WB OVER ALLERTON ROAD	16-Nov-06	16-Nov-08	NOT DEFICIENT	87.30
State	State	78	1018154	I-78 W.B. OVER RT.22 WB RAMP D	23-Jun-05	23-Jun-07	NOT DEFICIENT	90.40
State	State	78	1017160	I-78 & RAMP R/BEAVER BROOK	13-Oct-06	13-Oct-08	NOT DEFICIENT	90.90
State	State	78	1016157	I-78 WB OVER SOUTH BRANCH RARITAN RIVER	26-Jun-07	26-Jun-09	OBSOLETE	70.80
State	State	78	1017158	RT 31 NB OVER I-78 & RAMP B	15-May-07	15-May-09	NOT DEFICIENT	94.00
State	State	78	1017156	I-78 WB OVER BEAVER BROOK	10-Nov-06	10-Nov-08	NOT DEFICIENT	90.40
State	State	78	1017155	I-78 EB OVER BEAVER BROOK	10-Nov-06	10-Nov-08	NOT DEFICIENT	90.40
State	State	78	1017154	I-78RAMPS B&D & 31SB/BEAVER BROOK	29-Sep-06	29-Sep-08	NOT DEFICIENT	97.00
State	State	78	1017153	RT31 SB OVER I78	12-Oct-06	12-Oct-08	NOT DEFICIENT	95.90
State	State	78	1017150	RAMP E OVER ROUTE I-78	25-Aug-06	25-Aug-08	DEFICIENT	55.20
State	State	78	1016161	I78 WB OVER BEAVER BROOK	08-Sep-06	08-Sep-08	NOT DEFICIENT	92.50
State	State	78	1016160	I-78 EB OVER BEAVER BROOK	11-Oct-06	11-Oct-08	NOT DEFICIENT	94.30

NJ Highway Carrying Bridge Condition Inventory

Category_Owner	Maintenance	Route	Structure Number	Name	Last Inspection	Next Inspection	Deficient or Obsolete	Sufficiency Rating
State	State	78	1016159	I-78 WB OVER LEIGH ST.(CR.623)	02-Oct-06	02-Oct-08	NOT DEFICIENT	92.60
State	State	78	1016158	I-78EB OVER LEIGH STREET	28-Jun-07	28-Jun-09	NOT DEFICIENT	86.50
State	State	78	1017161	I-78 EB OVER ALLERTON RD(CR 633)	29-Sep-06	29-Sep-08	NOT DEFICIENT	85.40
State	State	78	0723158	I-78 RMPS NE&NW/PEDDIE ST&ABN CONRAIL	11-Dec-06	06-Oct-06	NOT DEFICIENT	91.30
State	State	78	0723169	I-78EB OUTER & RAMPS NEI&NEO/CONRAIL	27-Dec-06	27-Dec-08	NOT DEFICIENT	81.70
State	State	78	0723168	Rt I-78 RAMP NE over ELIZABETH AVE	29-Sep-06	29-Sep-08	NOT DEFICIENT	93.00
State	State	78	0723167	I-78 EB OUTER OVER ELIZABETH AVE	27-Sep-06	27-Sep-08	NOT DEFICIENT	82.00
State	State	78	0723166	I78 RAMP EN/ELIZABETH AVE&RAMP WN	30-Nov-06	12-Oct-06	OBSOLETE	72.10
State	State	78	0723165	I-78 WB OUT/EN,WN,ELIZ AV&CONRAIL	17-Oct-06	17-Oct-08	NOT DEFICIENT	93.10
State	State	78	0723164	I-78 EB CONN/RAMP NE & ELIZABETH AVE	25-Sep-05	25-Sep-07	NOT DEFICIENT	94.90
State	State	78	0723163	RAMP NE OVER RAMP WN	14-Nov-05	14-Nov-07	NOT DEFICIENT	89.30
State	State	78	0723162	Route I-78/ELIZABETH AVE, RAMPS NE & WN	25-Sep-05	25-Sep-07	NOT DEFICIENT	83.70
State	State	78	0723161	I-78 W.B. OUTER OVER RAMP NE	06-Jun-06	06-Jun-08	OBSOLETE	76.80
State	State	78	0723175	I-78 RAMP EN OVER CONRAIL (ABANDONED)	28-Dec-06	21-Oct-06	NOT DEFICIENT	94.10
State	State	78	0723159	I-78 RMPS EN&WN/PEDDIE ST&ABN CONRAIL	11-Dec-06	06-Oct-06	NOT DEFICIENT	94.40
State	State	78	0723172	I-78 RAMPS ENI&ENO/CONRAIL (LVML)	27-Dec-06	27-Dec-08	NOT DEFICIENT	90.10
State	State	78	0723157	BERGEN STREET OVER I 78	19-Dec-06	05-Oct-06	OBSOLETE	94.80
State	State	78	0723156	OSBORNE TERRACE OVER I-78	27-Nov-06	27-Nov-08	OBSOLETE	92.80
State	State	78	0723155	NYE AVENUE OVER ROUTE I-78	22-Nov-06	22-Nov-08	OBSOLETE	95.60
State	State	78	0723154	BRAGAW AVENUE OVER ROUTE I-78	14-Nov-05	14-Nov-07	OBSOLETE	75.50
State	State	78	0723153	LESLIE STREET OVER I-78	14-Nov-05	03-Aug-08	OBSOLETE	75.20
State	State	78	0723152	ROAD LF OVER ROUTE I-78	14-Nov-05	14-Nov-07	OBSOLETE	75.70
State	State	78	0723151	LYONS AVE OVER ROUTE I-78	17-Nov-06	17-Nov-08	OBSOLETE	76.30
State	State	78	0723150	CHANCELLOR AVENUE/I-78 & RAMP CA	22-Nov-06	22-Nov-08	OBSOLETE	93.60
State	State	78	1018158	I-78 OVER BRANCH ROCKAWAY CREEK	24-Jun-07	24-Jun-09	NOT DEFICIENT	72.40
State	State	78	0723160	RAMP NW/I-78 WB OUTER AND RAMP NE	08-Dec-06	15-Oct-06	OBSOLETE	80.10
State	State	78	0725156	RAMPS B&C OVER I-78	17-Nov-05	17-Nov-07	NOT DEFICIENT	97.80
State	State	78	0725169	Rt I-78 RAMP 4 ov Rt I-78 RAMP 6	29-Sep-06	29-Sep-08	OBSOLETE	72.50
State	State	78	0725168	Rt I-78 RAMP 7 over Rt I-78 RAMP 9	28-Sep-06	28-Sep-08	OBSOLETE	91.30
State	State	78	0725167	RAMP 7 OVER I-78 & RAMP 1	16-Nov-05	16-Nov-07	NOT DEFICIENT	95.40
State	State	78	0725166	Rt I-78 RAMPS 7 & 8 over Rt I-78 RAMP 7	28-Sep-06	28-Sep-08	OBSOLETE	90.10
State	State	78	0725165	RAMPS 1&17 OVER ROUTE I-78 EB	17-Mar-05	17-Mar-07	NOT DEFICIENT	94.40
State	State	78	0725164	I-78 RAMP 5 OVER US RTE 1&9 RAMP 10	16-May-07	16-May-09	OBSOLETE	91.70
State	State	78	0725163	RT I-78 RAMP 3 OVER US 1&9 & RAMP 11	26-Dec-06	27-Oct-06	NOT DEFICIENT	72.80
State	State	78	0725162	I-78 RAMPS 2 & 6 OVER ROUTE I-78	11-May-07	11-May-09	OBSOLETE	58.80
State	State	78	0725161	RAMP 3/RAMPS 2&6; I-78 & RAMP 13	08-May-07	08-May-09	DEFICIENT	47.60
State	State	78	0723170	I-78 EB INNER OVER CONRAIL	26-Sep-05	26-Sep-07	NOT DEFICIENT	90.80
State	State	78	0725157	I-78 RAMPS QT&D OVER I-78 EASTBOUND	09-May-07	09-May-09	NOT DEFICIENT	95.20
State	State	78	0723171	I-78 W.B. INNER OVER CONRAIL	27-Sep-05	27-Sep-07	NOT DEFICIENT	93.00
State	State	78	0725155	I-78 RMPS A&B/US1&9,RMP E&US 22EB CON	15-Dec-06	26-Oct-06	NOT DEFICIENT	86.10
State	State	78	0725154	RT 78 NB CONN. OVER RAMPS B & C	12-May-06	12-May-08	NOT DEFICIENT	87.40
State	State	78	0725153	RT I-78 CONNECTOR OVER PEDDIES DITCH	03-May-07	03-May-09	NOT DEFICIENT	92.10
State	State	78	0725152	I-78 CONN OVER US 1&9+RAMPS H,K&O	19-Dec-06	25-Oct-06	OBSOLETE	69.20
State	State	78	0725151	RAMP K / I-78 NB CONN & RAMPS X&H	18-Dec-06	25-Oct-06	OBSOLETE	67.20
State	State	78	0725150	RAMP M OVER I-78 CONNECTOR & RAMP X	07-Nov-06	07-Nov-08	NOT DEFICIENT	96.00
State	State	78	0724150	I-78/FRELNGHYSN AV, WAVERLY YARD, DITCH	26-Jul-07	26-Jul-09	NOT DEFICIENT	73.00
State	State	78	0723176	I-78 WB OUTER/CONRAIL (ABANDONED)	28-Dec-06	21-Oct-06	NOT DEFICIENT	91.30

NJ Highway Carrying Bridge Condition Inventory

Category_Owner	Maintenance	Route	Structure Number	Name	Last Inspection	Next Inspection	Deficient or Obsolete	Sufficiency Rating
State	State	78	0723174	I-78 WB INNER&RAMP ENI ov ABANDONED LVRR SPUR	29-Sep-06	29-Sep-08	NOT DEFICIENT	91.30
State	State	78	0725170	RT I-78 RAMPS C,QP&D / RT 1&9, RAMP E	15-Dec-06	26-Oct-06	NOT DEFICIENT	90.20
State	State	78	0725160	ROUTE I-78 RAMP 2 OVER I-78 RAMP 5	10-May-07	10-May-09	OBSOLETE	62.10
State	State	78	2010163	I-78 RAMP SF /RVRR, TROY RD&BALTSL WY	13-Jul-05	13-Jul-07	NOT DEFICIENT	92.10
State	State	78	2010175	I-78 WB OUTER/SPRINGFIELD AVE(NJ 124)	02-Nov-05	02-Nov-07	NOT DEFICIENT	91.50
State	State	78	2010174	I78 WB OUTER&RAMP P/E BR RAHWAY RIVER	19-Dec-06	06-Oct-06	NOT DEFICIENT	86.90
State	State	78	2010173	I-78 WB OUTER&RAMP P/W BR RAHWAY RIV	19-Dec-06	08-Oct-06	NOT DEFICIENT	83.00
State	State	78	2010172	RT I-78 WB INNER&RAMP O/RAHWAY RIVER	21-May-07	21-May-09	NOT DEFICIENT	89.00
State	State	78	2010171	ROUTE I-78 EB INNER OVER RAHWAY RIVER	20-Jul-07	20-Jul-09	NOT DEFICIENT	90.10
State	State	78	2010170	ROUTE I-78EB OUTER RDWAY/RAHWAY RIVER	27-Dec-06	06-Oct-06	NOT DEFICIENT	89.90
State	State	78	2010168	I-78 OVER VAN WINKLE BROOK	27-Dec-06	05-Oct-06	NOT DEFICIENT	70.00
State	State	78	2010167	Rt I-78 WB OUTER over Rt NJ 124 (MORRIS AVE)	05-Oct-06	05-Oct-08	NOT DEFICIENT	80.00
State	State	78	1817180	I-78 WB/PLNFLD AVE& GREEN BROOK	20-Sep-06	20-Sep-08	NOT DEFICIENT	89.20
State	State	78	2010165	Rt I-78 EB over Rt NJ 124 (MORRIS AVE)	02-Oct-06	02-Oct-08	NOT DEFICIENT	81.10
State	State	78	2010180	I78/I78 RMP EG(2010181)& RT 24 RMP EA	07-Sep-05	07-Sep-07	OBSOLETE	79.90
State	State	78	2010162	SHUNPIKE RD(CO 636) OVER I-78	02-Oct-06	02-Oct-08	NOT DEFICIENT	83.90
State	State	78	2010161	I-78 WB / QUARRY RD	28-Nov-06	28-Nov-08	DEFICIENT	63.00
State	State	78	2010160	I-78 EB / QUARRY RD	28-Nov-06	28-Nov-08	NOT DEFICIENT	79.00
State	State	78	2010159	BALTUSROL ROAD (CO. 643) OVER I-78	18-Jul-07	18-Jul-09	NOT DEFICIENT	96.60
State	State	78	2010158	GLENSIDE AVE (CO. 527) OVER I-78	18-Jul-07	18-Jul-09	NOT DEFICIENT	95.30
State	State	78	2010157	NIKE SITE ROAD OVER ROUTE I-78	24-Jul-07	24-Jul-09	NOT DEFICIENT	100.00
State	State	78	2010156	ROUTE I-78 OVER GLENSIDE ROAD(CR 647)	24-Jul-07	24-Jul-09	NOT DEFICIENT	77.30
State	State	78	2010155	MCMANE AVE(CO.RT.640)OVER I-78	21-Nov-06	21-Nov-08	NOT DEFICIENT	79.70
State	State	78	2010154	I-78/DIAMOND HILL RD (CO	15-Sep-06	15-Sep-08	NOT DEFICIENT	89.90
State	State	78	2010166	I78WB INNER/NJ 124 (MORRIS AVE)	13-Jul-05	13-Jul-07	NOT DEFICIENT	81.00
State	State	78	2011165	ROUTE I-78 OVER CONRAIL	27-Sep-05	27-Sep-07	NOT DEFICIENT	75.00
State	State	78	1817172	SAW MILL ROAD OVER ROUTE I-78	09-Jul-07	09-Jul-09	OBSOLETE	87.00
State	State	78	2113160	I78WB/Bloomsbury Road (CR 632) & Musconetcong Riv	26-Oct-06	26-Oct-08	NOT DEFICIENT	94.50
State	State	78	2113159	I78EB/Bloomsbury Road (CR 632) & Musconetcong Riv	26-Oct-06	26-Oct-08	NOT DEFICIENT	94.50
State	State	78	2113158	NEW VILLAGE RD OVER I78	05-May-05	05-May-07	OBSOLETE	77.70
State	State	78	2113156	I-78WB/STEWARTSVILLE RD&POHATCONG CRK	17-Jul-06	17-Jul-08	NOT DEFICIENT	93.30
State	State	78	2113155	I-78 EB / S.Main St. (CR637) & Pohatcong Creek	31-Oct-06	31-Oct-08	NOT DEFICIENT	86.40
State	State	78	2113154	I-78 WB OVER BEATTY_S ROAD	31-Oct-06	31-Oct-08	NOT DEFICIENT	86.20
State	State	78	2113153	RT I78 EB OVER BEATTYS ROAD	31-Oct-06	31-Oct-08	NOT DEFICIENT	87.30
State	State	78	2011170	WINANS AVENUE OVER ROUTE I-78	19-Jul-07	19-Jul-09	OBSOLETE	92.60
State	State	78	2010178	ROUTE I-78/RVRR,TROY DR & BALTUSROL WAY	27-Sep-05	27-Sep-07	NOT DEFICIENT	82.00
State	State	78	2011166	I-78 OVER RAMSEY AVENUE	24-Aug-05	24-Aug-07	NOT DEFICIENT	83.00
State	State	78	2010179	ROUTE I-78 RAMP SM/RVRR,TROY & BALTUSROL	26-Sep-05	26-Sep-07	NOT DEFICIENT	89.20
State	State	78	2011164	I-78 OVER LEHIGH VALLEY RR	19-Jul-07	19-Jul-09	NOT DEFICIENT	77.00
State	State	78	2011162	ROUTE I-78 / GLENWOOD AVE & CONRAIL(ABANDONED)	26-Sep-05	26-Sep-07	NOT DEFICIENT	81.00
State	State	78	2011160	Route I-78 OVER GARDEN STATE PARKWAY	30-Sep-05	30-Sep-07	OBSOLETE	81.00
State	State	78	2011159	I-78 OVER ELIZABETH RIVER	15-Sep-06	15-Sep-08	NOT DEFICIENT	80.00
State	State	78	2011158	I-78 OVER UNION AVE	11-Aug-06	11-Aug-08	NOT DEFICIENT	83.00
State	State	78	2011155	I-78 OVER WALKER AVENUE	30-Aug-06	30-Aug-08	NOT DEFICIENT	83.00
State	State	78	2011154	I-78 OVER STUYVESANT AVENUE (COUNTY ROUTE 619)	07-Nov-06	07-Nov-08	NOT DEFICIENT	80.30
State	State	78	2011151	BURNET AVE (CO RT 633) OVER I-78	28-Dec-06	04-Oct-06	OBSOLETE	89.80
State	State	78	2010181	I78 RAMP EG OVER RT24 RAMP EA	13-Jul-05	13-Jul-07	OBSOLETE	82.60

NJ Highway Carrying Bridge Condition Inventory

Category_Owner	Maintenance	Route	Structure Number	Name	Last Inspection	Next Inspection	Deficient or Obsolete	Sufficiency Rating
State	State	78	2011150	VAUXHAUL ROAD(CR630)OVER I-78&RMP B&C	05-Jan-07	05-Oct-06	OBSOLETE	92.30
State	State	78	2011167	Route CR 509 (CHESTNUT AVE) over I-78	03-Oct-06	03-Oct-08	OBSOLETE	91.30
State	State	78	1018170	I-78 EB OVER MATHESON ROAD	22-Jun-05	22-Jun-07	NOT DEFICIENT	91.10
State	State	78	1817151	I-78 EB over I-287 SB & I-78 Ramp G	28-Nov-06	28-Nov-08	NOT DEFICIENT	67.30
State	State	78	1817150	I-78 EB OVER I-287 RAMP A	14-Mar-07	14-Mar-09	NOT DEFICIENT	92.80
State	State	78	1816159	BURNT MILLS RD OVER I-78 AND RAMPS A & B	01-Dec-05	01-Dec-07	NOT DEFICIENT	77.70
State	State	78	1816156	BUNNS RD OVER I78	26-Jun-07	26-Jun-09	NOT DEFICIENT	92.00
State	State	78	1816155	I78 WB OVER N BR RARITAN RIVER	29-Aug-05	29-Aug-07	NOT DEFICIENT	78.60
State	State	78	1816154	I-78 EB OVER NO BR RARITAN RIVER	27-Jul-07	27-Jul-09	NOT DEFICIENT	91.20
State	State	78	1816153	I-78 WB / COWPERTHWAIT	25-Oct-06	25-Oct-08	NOT DEFICIENT	91.40
State	State	78	1816152	I-78 EB OVER COWPERTHWAIT RD	28-Nov-06	28-Nov-08	NOT DEFICIENT	91.10
State	State	78	1816150	RATTLESNAKE BRIDGE ROAD (CR 665) / I-78	13-Oct-06	13-Oct-08	OBSOLETE	76.60
State	State	78	1817152	I-78 WB / I-287 SB AND Ramp "G"	12-Sep-06	12-Sep-08	NOT DEFICIENT	82.00
State	State	78	1018171	I-78WB OVER MATHESON ROAD	26-Jun-07	26-Jun-09	NOT DEFICIENT	89.10
State	State	78	1018176	I78 WB OVER LAMINGTON RIVER	25-Jul-07	25-Jul-09	NOT DEFICIENT	79.50
State	State	78	1018169	I-78 WB/COUNTY RT 523 (OLDWICK ROAD)	23-Jun-05	23-Jun-07	NOT DEFICIENT	90.10
State	State	78	1018168	I-78 EB OVER CO. RT.523	20-Sep-06	20-Sep-08	OBSOLETE	87.00
State	State	78	1018167	I-78 WB / N BR.ROCKAWAY CREEK	31-May-07	31-May-09	NOT DEFICIENT	80.20
State	State	78	1018166	I-78 EB OVER N BR OF ROCKAWAY CREEK	29-Jun-07	29-Jun-09	NOT DEFICIENT	91.40
State	State	78	1018165	TAYLORS MILL ROAD/RT.I-78	28-Sep-06	28-Sep-08	NOT DEFICIENT	97.00
State	State	78	1018163	POTTERSTOWN ROAD OVER I-78	20-Sep-06	20-Sep-08	NOT DEFICIENT	78.10
State	State	78	1018161	BLOSSOM HILL ROAD OVER I-78	28-Jun-07	28-Jun-09	DEFICIENT	88.10
State	State	78	1817179	I-78 EB/PLAINFIELD AV&GREEN BRK	19-Sep-06	19-Sep-08	OBSOLETE	80.60
State	State	78	2011152	HALSEY STREET OVER I-78	05-Oct-05	05-Oct-07	NOT DEFICIENT	77.40
State	State	78	1018175	I78 EB OVER LAMINGTON RIVER	31-Aug-05	31-Aug-07	NOT DEFICIENT	90.10
State	State	78	1817176	MARTINSVILLE RD NB(CR525)OVER I-78	10-Nov-06	10-Nov-08	OBSOLETE	77.20
State	State	78	1817178	DALE ROAD OVER I-78	14-Jun-07	14-Jun-09	NOT DEFICIENT	67.30
State	State	78	1018172	CEDAR RD OVER ROUTE I-78	06-Jul-05	06-Jul-07	NOT DEFICIENT	91.10
State	State	78	1817177	CR.531(HILLCREST RD) OVER I-78	07-Jul-05	07-Jul-07	OBSOLETE	74.90
State	State	78	1817153	Route I-78 EB OVER Route I-287 NB & RAMP _H_	13-Sep-05	13-Sep-07	DEFICIENT	74.30
State	State	78	1817175	VALLEY VIEW RD OVER ROUTE I-78	10-Jul-07	10-Jul-09	OBSOLETE	85.70
State	State	78	1817173	OLD STIRLING ROAD OVER ROUTE I-78	12-Jul-07	12-Jul-09	OBSOLETE	72.50
State	State	78	1018159	COKESBURY ROAD (CR 639) OVER I-78	30-May-07	30-May-09	NOT DEFICIENT	78.00
State	State	78	1817171	I-78 OVER CORYS BROOK	13-Jul-06	13-Jul-08	NOT DEFICIENT	72.80
State	State	78	1817170	MOUNTAIN AVENUE OVER I-78	26-Oct-06	26-Oct-08	OBSOLETE	74.80
State	State	78	1817168	KING GEORGE ROAD (CR.651) OVER I-78	01-Aug-06	01-Aug-08	OBSOLETE	72.50
State	State	78	1817167	I-78 WB / TRIB.DEAD RVR	31-Oct-06	31-Oct-08	DEFICIENT	69.20
State	State	78	1817166	I-78 EB / TRIB.DEAD RVR	21-Nov-06	21-Nov-08	NOT DEFICIENT	91.80
State	State	78	1817165	DEAD RIVER ROAD OVER I78	23-Nov-05	23-Nov-07	OBSOLETE	76.70
State	State	78	1817156	I-78 WB OVER US 202 & 206	15-Jun-07	15-Jun-09	DEFICIENT	84.80
State	State	78	1817154	I-78 WB OVER I-287 NB & I-78 RAMP H	14-Nov-06	14-Nov-08	NOT DEFICIENT	89.50
State	State	78	1817155	I-78 EB OVER US 202&206	15-Jun-07	15-Jun-09	NOT DEFICIENT	76.20
State	State	78	1817157	I-78 EB OVER WASH VALLEY RD.(CO.620)	28-Sep-06	28-Sep-08	NOT DEFICIENT	93.30
State	State	78	1817158	I78 WB OVER WASHINGTON VALLEY RD	03-Nov-06	03-Nov-08	NOT DEFICIENT	73.50
State	State	78	1817159	SOMERVILLE RD OVER I-78 E.B.	11-Oct-06	11-Oct-08	NOT DEFICIENT	88.20
State	State	78	1817162	MARTINSVILLE RD SB(CR 525) OVER I-78	26-Aug-05	03-Aug-09	OBSOLETE	72.20
State	State	78	1817163	I78 EB OVER TRIB TO DEAD RIVER	29-Jun-07	29-Jun-09	NOT DEFICIENT	95.00

NJ Highway Carrying Bridge Condition Inventory

Category_Owner	Maintenance	Route	Structure Number	Name	Last Inspection	Next Inspection	Deficient or Obsolete	Sufficiency Rating
State	State	78	1817164	I78 WB OVER TRIB TO DEAD RIVER	10-Nov-06	10-Nov-08	NOT DEFICIENT	90.80
State	State	78	1817161	SOMERVILLE RD OVER I78 WB	29-Sep-06	29-Sep-08	NOT DEFICIENT	90.00
State	State	78	2010169	MAIN STREET(CO.577) OVER I-78	03-Oct-06	03-Oct-08	DEFICIENT	43.80
State	State	79	1322153	ROUTE NJ 79 OVER BIG BROOK	20-Oct-06	20-Oct-08	NOT DEFICIENT	85.80
State	State	79	1322152	ROUTE 79 OVER BIG BROOK	14-Jul-06	14-Jul-08	NOT DEFICIENT	95.30
State	State	80	1413156	I-80 EB OVER BURNT MEADOW BROOK	06-Sep-05	06-Sep-07	NOT DEFICIENT	90.70
State	State	80	1412179	I-80 WB OVER MT.HOPE MIN.RR(ABAN)	09-Nov-05	09-Nov-07	NOT DEFICIENT	79.10
State	State	80	1413150	RT I-80 EB OVER NJ RT 15 RAMPS A&B	09-Jul-07	09-Jul-09	NOT DEFICIENT	76.90
State	State	80	1413151	I-80 W.B OVER NJ RT 15 RAMPS A&B	02-Sep-05	02-Sep-07	NOT DEFICIENT	76.20
State	State	80	1413152	Route I-80 RAMP D OVER NJ RT 15 RAMP A	06-Sep-05	06-Sep-07	NOT DEFICIENT	94.10
State	State	80	1413153	ROUTE I-80 EB OVER ROUTE 15 RAMP D	09-Jul-07	09-Jul-09	NOT DEFICIENT	89.70
State	State	80	1413154	I-80 W.B. OVER ROUTE 15 RAMP D	09-Jul-07	09-Jul-09	NOT DEFICIENT	90.70
State	State	80	1413157	I- 80 WB OVER BURNT MEADOW BROOK	30-Jul-07	30-Jul-09	NOT DEFICIENT	90.10
State	State	80	1413160	MT HOPE-DOVER RD(CO 661)&RAMP E/I-80	28-Dec-06	01-Oct-06	NOT DEFICIENT	94.10
State	State	80	1412178	I-80 EB OVER MT HOPE MIN RR (ABAN)	08-Nov-05	08-Nov-07	NOT DEFICIENT	79.10
State	State	80	1412171	I-80 EB/BERKSHIRE VAL RD & WNRR(ABND)	11-Jul-05	11-Jul-07	DEFICIENT	77.40
State	State	80	1413158	ROUTE I-80 RAMPS D,E OVER BURNT MEADOW BRK.	07-Sep-05	07-Sep-07	NOT DEFICIENT	93.30
State	State	80	1413155	Rt I-80 WB RAMP C over BURNT MEADOW BROOK	25-Sep-06	25-Sep-08	NOT DEFICIENT	95.80
State	State	80	1412177	I-80 WB OVER NORTH MAIN STREET	09-Nov-05	09-Nov-07	NOT DEFICIENT	90.70
State	State	80	1412176	RT I-80 EB OVER NORTH MAIN STREET (CO. 634)	08-Nov-05	08-Nov-07	OBSOLETE	72.50
State	State	80	1412175	Rt I-80 WB over ROCKAWAY RIVER	09-Oct-06	09-Oct-08	NOT DEFICIENT	70.00
State	State	80	1412174	RT I-80 EB OVER ROCKAWAY RIVER.	10-Nov-05	10-Nov-07	DEFICIENT	60.70
State	State	80	1412172	I-80 WB/BERKSHIRE VALLEY RD & WNRR	12-Jul-05	12-Jul-07	DEFICIENT	57.00
State	State	80	1414165	LITTLETON RD(US 202 SB)/I-80 RAMP F	06-May-06	06-May-08	OBSOLETE	75.60
State	State	80	1412169	ROUTE I-80 WB OVER HOWARD BLVD (CR 615)	18-Jul-07	18-Jul-09	DEFICIENT	70.50
State	State	80	1412167	ROUTE I-80 WB OVER CONRAIL (DL & WRR)	11-Jan-07	11-Jan-09	NOT DEFICIENT	90.80
State	State	80	1412165	LANDING ROAD NB (CR 631)/ I-80 RAMP SA	11-Jul-07	11-Jul-09	OBSOLETE	73.20
State	State	80	1412163	ROUTE I-80 WB OVER LANDING ROAD NB (CR 631)	17-Jul-07	17-Jul-09	NOT DEFICIENT	77.70
State	State	80	1412164	LANDING RD SB (CR 631) OVER ROUTE I-80 RAMP"SA"	10-Jul-07	10-Jul-09	OBSOLETE	74.20
State	State	80	1413161	MT HOPE-ROCKAWAY RD (CO. 664) /I-80	21-Jun-06	21-Jun-08	NOT DEFICIENT	79.10
State	State	80	1412173	MILL ROAD OVER ROUTE I-80	23-Dec-05	23-Dec-07	NOT DEFICIENT	94.20
State	State	80	1413175	ROUTE I-80WB&RAMP K OVER ROCKAWAY RIVER	23-Jan-07	23-Jan-09	NOT DEFICIENT	86.60
State	State	80	0225153	I-80 RAMP B / MARKET STR	26-Sep-06	26-Sep-08	NOT DEFICIENT	98.00
State	State	80	1412162	ROUTE I-80 EB OVER LANDING RD NB (CR 631)	12-Jul-07	12-Jul-09	NOT DEFICIENT	77.70
State	State	80	1414164	US 202SB&CHERRY HL.RD/I-80 &RAMPS D&G	24-Oct-05	24-Oct-07	OBSOLETE	92.00
State	State	80	1414159	ROUTE I-80 WB/N.J TRANSIT(D.L.W.R.R).	28-Nov-05	28-Nov-07	NOT DEFICIENT	90.20
State	State	80	1414158	I-80 EB OVER NJ TRANSIT(D.L.W.R.R)	28-Nov-05	28-Nov-07	NOT DEFICIENT	88.00
State	State	80	1414155	I-80 WB OVER N.J. RT.53	04-May-06	04-May-08	NOT DEFICIENT	89.50
State	State	80	1414154	RT I-80 EB OVER NJ RT 53	04-May-06	04-May-08	NOT DEFICIENT	88.20
State	State	80	1414153	ROUTE I80 WB,RAMP A OVER DEN BRK	03-Jan-07	03-Jan-09	NOT DEFICIENT	76.00
State	State	80	1414152	ROUTE I-80 EB OVER DEN BROOK	03-Jan-07	03-Jan-09	NOT DEFICIENT	78.20
State	State	80	1414151	I-80 WB OVER FRANKLIN ROAD	28-Apr-06	28-Apr-08	NOT DEFICIENT	90.60
State	State	80	1414150	RT.I-80 EB OVER FRANKLIN ROAD	18-Sep-06	18-Sep-08	NOT DEFICIENT	87.20
State	State	80	1414160	FOX HILL ROAD OVER ROUTE I-80	06-Apr-06	06-Apr-08	NOT DEFICIENT	80.50
State	State	80	1413176	Rt. I-80 EB over Rt. US 46 & RAMP L	10-Oct-06	10-Oct-08	NOT DEFICIENT	87.00
State	State	80	1413162	RT I-80 EB OVER STONEY BROOK ROAD	01-Aug-06	01-Aug-08	NOT DEFICIENT	92.60
State	State	80	1413174	ROUTE I-80 EB OVER ROCKAWAY RIVER	23-Jan-07	23-Jan-09	NOT DEFICIENT	76.80

NJ Highway Carrying Bridge Condition Inventory

Category_Owner	Maintenance	Route	Structure Number	Name	Last Inspection	Next Inspection	Deficient or Obsolete	Sufficiency Rating
State	State	80	1413172	I-80 WESTBOUND OVER BEAVER BROOK	26-Apr-06	26-Apr-08	NOT DEFICIENT	78.80
State	State	80	1413171	I-80 E.B. OVER BEAVER BROOK	26-Apr-06	26-Apr-08	NOT DEFICIENT	90.60
State	State	80	1413170	VANDERHOOF AVE OVER BEAVER BROOK	18-Apr-06	18-Apr-08	NOT DEFICIENT	77.80
State	State	80	1413169	I-80 WB over Morristown & Erie Railroad	26-Apr-06	26-Apr-08	NOT DEFICIENT	87.40
State	State	80	1413168	I-80 EB over Morristown & Erie Railroad	26-Apr-06	26-Apr-08	NOT DEFICIENT	87.40
State	State	80	1413167	I-80 WB/CR.513(GREEN POND ROAD).	25-Apr-06	25-Apr-08	NOT DEFICIENT	66.40
State	State	80	1413166	I-80 EB & RAMP E/HIBERNIA AVE(CO 513)	21-Jun-06	21-Jun-08	NOT DEFICIENT	86.60
State	State	80	1413165	I-80 WESTBOUND OVER WHITE MEADOW AV.	19-Apr-06	19-Apr-08	NOT DEFICIENT	83.60
State	State	80	1413164	I-80 EB OVER WHITE MEADOW AVENUE	19-Apr-06	19-Apr-08	NOT DEFICIENT	89.70
State	State	80	1413163	I-80 WB OVER STONEY BROOK ROAD	31-May-06	31-May-08	NOT DEFICIENT	89.40
State	State	80	1413177	I-80 W.B./RT 46, RAMP L	19-Sep-06	19-Sep-08	NOT DEFICIENT	87.20
State	State	80	0225162	MAYHILL STREET OVER I-80	30-Jun-06	30-Jun-08	NOT DEFICIENT	96.10
State	State	80	0226157	I-80 EB Local / Green St.,NJTRR & Drainage Channel	16-Aug-06	16-Aug-08	NOT DEFICIENT	91.80
State	State	80	0226156	I80WB LOCAL OVER POLIFY RD	07-Apr-06	07-Apr-08	NOT DEFICIENT	90.40
State	State	80	0226155	I80 EXPRESS OVER POLIFLY RD (BERGEN CO.55)	16-Jun-06	16-Jun-08	NOT DEFICIENT	90.60
State	State	80	0226154	I-80 EB OUTER OVER POLIFLY ROAD	06-Jun-06	18-May-06	NOT DEFICIENT	82.30
State	State	80	0226153	I-80 RAMP L / RAMP K	26-Sep-06	26-Sep-08	NOT DEFICIENT	96.90
State	State	80	0226152	SOUTH SUMMIT AVE/RT I-80,RAMP L,17 SB	16-May-07	16-May-09	DEFICIENT	57.70
State	State	80	0226151	I-80EXP/RT 17SB,GREGG ST,NYS&WRR	20-Oct-05	20-Oct-07	NOT DEFICIENT	73.30
State	State	80	0226150	I-80EB/RT 17SB,GREGG ST,NYS&WRR	01-May-07	01-May-09	NOT DEFICIENT	91.40
State	State	80	0225167	RIVERVIEW AVENUE OVER I-80	29-Dec-05	29-Dec-07	NOT DEFICIENT	72.70
State	State	80	0225166	I-80/MRKT.MAIN,FAIRVIEW STS.&SADL RIV	26-Oct-05	26-Oct-07	NOT DEFICIENT	69.30
State	State	80	0225155	ROUTE I-80 OVER NYS & W RR	12-Oct-06	12-Oct-08	NOT DEFICIENT	83.00
State	State	80	0225164	I-80 EB/Saddle River Rd., I-80 Ramp B, NYS&W RR	09-Aug-06	09-Aug-08	NOT DEFICIENT	88.40
State	State	80	0226160	Huyler Street (Co. Rt. S40) over I-80	29-Sep-06	29-Sep-08	OBSOLETE	63.10
State	State	80	0225161	I-80 RAMP D OVER RAMP A	08-Sep-06	08-Sep-08	OBSOLETE	93.50
State	State	80	0225160	RAMPS B & D / I-80 AND R	08-Sep-06	08-Sep-08	OBSOLETE	93.00
State	State	80	0225159	I-80/GSP,MIDLAND AVE & NJ TRANSIT	01-Nov-05	01-Nov-07	OBSOLETE	68.00
State	State	80	0225158	I-80 & MOLNAR DR./FLEISCHER BROOK	27-Jun-05	27-Jun-07	NOT DEFICIENT	70.00
State	State	80	0225156	I-80 OVER BOULEVARD	06-Oct-06	06-Oct-08	NOT DEFICIENT	83.00
State	State	80	1414166	Littleton Road (US 202 NB) over I-80 & Ramp	24-Oct-06	24-Oct-08	OBSOLETE	62.00
State	State	80	0225154	I-80 over South Center Street	10-Oct-06	10-Oct-08	NOT DEFICIENT	83.00
State	State	80	1412168	ROUTE I-80 EB OVER HOWARD BOULEVARD (CR 615)	18-Jul-07	18-Jul-09	DEFICIENT	75.10
State	State	80	0225152	I80 OVER MARKET ST	03-Jan-07	03-Jan-09	NOT DEFICIENT	95.40
State	State	80	0225151	I-80 OVER RAMP A & RIVER DRIVE	03-Jan-07	03-Jan-09	OBSOLETE	80.00
State	State	80	0225150	RT I80 & RAMP A OVER ACCESS ROAD	27-Jun-05	27-Jun-07	OBSOLETE	77.00
State	State	80	0225165	I-80 WB/Saddle River Rd., I-80 Ramp B, NYS&W RR	10-Aug-06	10-Aug-08	NOT DEFICIENT	89.30
State	State	80	0726151	I-80 WB/CR 626 (HORSENECK RD) & JCWS	15-Nov-06	15-Nov-08	OBSOLETE	85.40
State	State	80	1412160	I-80 RAMP F/ LANDING RD SB (CO 631)	21-Jul-05	21-Jul-07	NOT DEFICIENT	95.70
State	State	80	1412159	I-80 WB./LANDING RD SB.(CO.631)	21-Jul-05	21-Jul-07	NOT DEFICIENT	87.90
State	State	80	1412158	I-80 E.B./LANDING RD S.B.(CO.631)	02-Sep-05	02-Sep-07	NOT DEFICIENT	77.30
State	State	80	1412157	ROUTE I-80 WB OVER ROUTEUS 46(LEDGEWOOD AVE)	12-Jul-07	12-Jul-09	NOT DEFICIENT	72.50
State	State	80	1412156	ROUTE I-80 EB OVER ROUTE US 46(LEDGEWOOD AVE)	11-Jul-07	11-Jul-09	NOT DEFICIENT	71.40
State	State	80	1412155	I-80 WB OVER U.S.RT 206 NB & RAMP CC	06-Jul-05	06-Jul-07	OBSOLETE	58.40
State	State	80	1412154	RT I-80 EB OVER US 206 NB	06-Jul-05	06-Jul-07	OBSOLETE	67.60
State	State	80	1412152	RT I-80 WB&RAMP EE OVER NJ RT 183 SB.	22-Jul-05	22-Jul-07	OBSOLETE	59.20
State	State	80	1412151	RT I-80,RAMP FF OVER NJ RT 183 SB	22-Jul-05	22-Jul-07	OBSOLETE	59.20

NJ Highway Carrying Bridge Condition Inventory

Category_Owner	Maintenance	Route	Structure Number	Name	Last Inspection	Next Inspection	Deficient or Obsolete	Sufficiency Rating
State	State	80	0726156	I80WB OVER PASSAIC RV & FRFLD RD(CR 679)	11-Jul-05	11-Jul-07	NOT DEFICIENT	90.20
State	State	80	0726155	I80EB OVER PASSAIC RV & FRFLD RD	11-Jul-05	11-Jul-07	NOT DEFICIENT	90.20
State	State	80	0226158	I-80 Express / Green St. & NJ Transit	16-Aug-06	16-Aug-08	NOT DEFICIENT	93.90
State	State	80	0726153	I80EB OVER TWO BRIDGES RD	21-Nov-05	21-Nov-07	NOT DEFICIENT	87.10
State	State	80	0226159	I-80 WB LOCAL/GREEN ST & NJ TRANSIT	21-Jun-06	21-Jun-08	NOT DEFICIENT	92.80
State	State	80	0726150	I-80 EB/HORSENECK RD, JC WATER SUPPLY	15-Nov-06	15-Nov-08	OBSOLETE	87.40
State	State	80	0229153	I-80 EB EXP RAMP to I-95 SB OVER I-80 EB LOCAL	30-Jun-06	30-Jun-08	NOT DEFICIENT	90.50
State	State	80	0226168	TEANECK RD (CR 39) OVER I-80	02-Jun-06	02-Jun-08	NOT DEFICIENT	95.50
State	State	80	0226167	PARK AVENUE OVER I-80	30-Nov-05	30-Nov-07	NOT DEFICIENT	98.00
State	State	80	0226166	QUEEN ANNE RD OVER I80	06-Sep-06	06-Sep-08	OBSOLETE	94.90
State	State	80	0226165	SECOND ST(PALISADES AV)/I-80	06-Sep-06	06-Sep-08	NOT DEFICIENT	92.60
State	State	80	0226164	I-80 OVER HACK RIV,RIV ST,RR AVRR	23-May-07	23-May-09	OBSOLETE	67.00
State	State	80	0226163	I-80 / CR.124(HUDSON STR	07-Sep-06	07-Sep-08	NOT DEFICIENT	82.00
State	State	80	0226162	RAMP A OVER I-80	07-Sep-06	07-Sep-08	OBSOLETE	92.00
State	State	80	0226161	PHILLIPS AV / I-80	07-Sep-06	07-Sep-08	OBSOLETE	74.90
State	State	80	1412161	I-80 RAMP D / LANDING ROAD NB (CR631)	01-Jul-05	01-Jul-07	NOT DEFICIENT	93.70
State	State	80	0726154	I-80WB,RMP_A /TWO BRDGE (CORT613)	17-Apr-06	17-Apr-08	OBSOLETE	69.70
State	State	80	1610176	I-80 RAMP C OVER RT 19 & RAMP DE	10-Oct-06	10-Oct-08	NOT DEFICIENT	96.10
State	State	80	1610163	Madison Av-CR649/I-80&Frontage Rd 1.2	27-Sep-06	27-Sep-08	OBSOLETE	91.80
State	State	80	2115155	RT I-80 WB OVER PAULINS KILL	09-Jun-05	27-Jul-09	NOT DEFICIENT	94.40
State	State	80	2115154	ROUTE I-80EB OVER PAULINS KILL	09-Jun-05	27-Jul-09	NOT DEFICIENT	94.40
State	State	80	2115153	RTS 46 WB & 94 NB OVER I-80 & RAMP 8	14-Nov-06	14-Nov-08	OBSOLETE	63.80
State	State	80	1412166	I-80 EB OVER CONRAIL	11-Jan-07	11-Jan-09	NOT DEFICIENT	81.90
State	State	80	2115150	I-80 EASTBOUND OVER NJ 94 SOUTHBOUND	10-May-06	10-May-08	OBSOLETE	72.90
State	State	80	2114157	I-80 & SERVICE RD OVER STONEY BROOK	21-Jun-05	21-Jun-07	NOT DEFICIENT	84.00
State	State	80	2114154	ROUTE I-80 OVER CAMP WEYGANT ROAD.	19-Jan-07	19-Jan-09	NOT DEFICIENT	78.30
State	State	80	2114151	I-80 OVER Ramp(I-80&P.Lot of National Recreation	27-Mar-07	27-Mar-09	OBSOLETE	86.00
State	State	80	2114150	I-80 & SERVICE RD/DUNNFIELD CREEK.	21-Jun-05	21-Jun-07	NOT DEFICIENT	69.00
State	State	80	1906152	ROUTE I-80 OVER MUSCONETCONG RV	02-Jul-07	02-Jul-09	NOT DEFICIENT	83.00
State	State	80	2115157	I-80 WB OVER WARRINGTON RD (CR.605)	15-Jun-07	15-Jun-09	NOT DEFICIENT	91.70
State	State	80	1906150	I-80 EB OVER WATERLOO ROAD (CO. 604)	20-Jul-05	20-Jul-07	NOT DEFICIENT	88.00
State	State	80	2115158	I-80,LINBERRY RD & RAMP/ DELAWANNA CK	31-Oct-06	31-Oct-08	NOT DEFICIENT	70.00
State	State	80	1610175	ROUTE I-80 RAMP B OVER RAMPS C,D,DE,FM AND RT.19	29-Mar-06	29-Mar-08	NOT DEFICIENT	97.60
State	State	80	1610174	I-80 Ramp A / I-80 Ramp FM & Grand St.(Co.Rt. 638)	03-Oct-06	03-Oct-08	NOT DEFICIENT	98.90
State	State	80	1610173	I-80 RAMP A OVER MAIN ST(CO.RTE.601)	12-Sep-06	12-Sep-08	NOT DEFICIENT	96.70
State	State	80	1610172	I-80 Ramps M&B / Main(Co.Rt. 509) & Marshall Sts.	03-Oct-06	03-Oct-08	NOT DEFICIENT	68.90
State	State	80	1610171	I-80 OVER MAIN (CR 509) & MARSHALL STREETS	29-Jun-06	29-Jun-08	NOT DEFICIENT	86.50
State	State	80	1610170	ROUTE I80 & RAMP G OVER RAMP E	03-Nov-06	03-Nov-08	OBSOLETE	81.50
State	State	80	1610169	I-80 RAMP 'G' / RAMPS'F'	12-Sep-06	12-Sep-08	NOT DEFICIENT	95.10
State	State	80	1610168	I80 RAMP_K OVER RAMP_J_	19-Sep-06	19-Sep-08	OBSOLETE	76.60
State	State	80	1610167	LAKEVIEW AV / I-80	13-Sep-06	13-Sep-08	OBSOLETE	67.30
State	State	80	1610166	TRENTON AV / I-80	13-Sep-06	13-Sep-08	NOT DEFICIENT	92.70
State	State	80	1610164	RAMP N / LOWER MADISON A	27-Sep-06	27-Sep-08	NOT DEFICIENT	96.80
State	State	80	1906151	I-80 WB OVER CR.604(WATERLOO ROAD).	20-Jul-05	20-Jul-07	NOT DEFICIENT	93.00
State	State	80	2116150	RT I-80 EB OVER COUNTY RT 519	17-Oct-06	17-Oct-08	NOT DEFICIENT	93.10
State	State	80	1414167	PARSIPPANY ROAD (CO. 511) OVER I-80	06-Apr-06	06-Apr-08	NOT DEFICIENT	92.70
State	State	80	2116164	I80 WB OVER ALPHANO RD (CO. 613)	15-Nov-06	15-Nov-08	NOT DEFICIENT	83.00

NJ Highway Carrying Bridge Condition Inventory

Category_Owner	Maintenance	Route	Structure Number	Name	Last Inspection	Next Inspection	Deficient or Obsolete	Sufficiency Rating
State	State	80	2116163	RT I-80 EB OVER ALPHANO RD (CO 613)	15-Nov-06	15-Nov-08	NOT DEFICIENT	82.00
State	State	80	2116162	I-80WB/ABAND.LEHIGH & HUDSON RR (Aband)	08-Sep-06	08-Sep-08	NOT DEFICIENT	94.20
State	State	80	2116161	I-80 EB OVER L & H RR (ABANDONED)	04-Aug-06	04-Aug-08	NOT DEFICIENT	95.80
State	State	80	2116160	ROUTE I-80 OVER PEQUEST RIVER	30-Oct-06	30-Oct-08	NOT DEFICIENT	73.40
State	State	80	2116159	ACCESS ROAD OVER I 80	13-Sep-05	13-Sep-07	NOT DEFICIENT	95.00
State	State	80	2116156	I-80 OVER BEAR CREEK	04-Aug-06	04-Aug-08	NOT DEFICIENT	70.00
State	State	80	2116155	RT I80 WB OVER SHADES OF DEATH RD	20-Sep-06	20-Sep-08	NOT DEFICIENT	96.30
State	State	80	2116154	RT I80 EB OVER SHADES OF DEATH RD	08-Sep-06	08-Sep-08	NOT DEFICIENT	87.30
State	State	80	2116153	SHILOH ROAD OVER I-80	13-Sep-05	13-Sep-07	NOT DEFICIENT	91.20
State	State	80	2115156	I-80 EB OVER WARRINGTON ROAD(CR.605).	29-Sep-06	29-Sep-08	NOT DEFICIENT	96.20
State	State	80	2116151	RT I-80 WB OVER COUNTY RT 519	17-Oct-06	17-Oct-08	NOT DEFICIENT	93.10
State	State	80	2114160	DECATUR ST OVER ROUTE I-80	01-Feb-07	01-Feb-09	OBSOLETE	93.90
State	State	80	2115175	RIDGEWAY AVENUE OVER I-80	21-Dec-05	21-Dec-07	NOT DEFICIENT	80.50
State	State	80	2115173	I-80 WB & RAMP B OVER COUNTY RT 521	14-Nov-06	14-Nov-08	NOT DEFICIENT	93.20
State	State	80	2115172	I-80 EB / CR.521(BLAIRSTOWN RD)	16-Nov-06	16-Nov-08	NOT DEFICIENT	92.30
State	State	80	2115171	CR 521 (HOPE-BLAIRSTOWN RD)/BEAVER BRK	28-Jun-07	28-Jun-09	NOT DEFICIENT	96.60
State	State	80	2115170	I80 OVER BEAVER BROOK	05-Nov-05	05-Nov-07	NOT DEFICIENT	64.00
State	State	80	2115169	BRICK UNION ROAD OVER I-80 WB	11-May-07	11-May-09	NOT DEFICIENT	90.90
State	State	80	2115168	BRICK UNION RD OVER I-80EB	20-Dec-05	20-Dec-07	NOT DEFICIENT	88.80
State	State	80	2115167	MOUNT HERMAN RD(CO.RT.655) OVER I80WB	24-Jun-05	24-Jun-07	NOT DEFICIENT	77.60
State	State	80	2115166	MT HERMAN RD(CR 655)/I-80EB	24-Jun-05	24-Jun-07	NOT DEFICIENT	77.50
State	State	80	2115161	Knowlton Road (CR 616) over I-80	28-Nov-06	28-Nov-08	NOT DEFICIENT	88.80
State	State	80	2115159	ROY COOK ROAD OVER ROUTE I-80	13-Sep-05	13-Sep-07	NOT DEFICIENT	69.10
State	State	80	2116152	I-80 OVER TROUT BROOK	29-Sep-06	29-Sep-08	NOT DEFICIENT	68.00
State	State	80	1414182	ROUTE I-80 AND RAMPS E&N OVER TROY BROOK	10-Jan-07	10-Jan-09	NOT DEFICIENT	70.00
State	State	80	1427151	WATERLOO ROAD OVER WILLIS BROOK	15-Mar-06	15-Mar-08	NOT DEFICIENT	99.60
State	State	80	1427150	WATERLOO-STANHOPE ROAD OVER I-80 & RAMP "A"	12-Sep-05	12-Sep-07	NOT DEFICIENT	78.50
State	State	80	1420152	RAMPS A&C OVER I-287 NB	13-Sep-06	13-Sep-08	NOT DEFICIENT	88.10
State	State	80	1415158	I80WB OVER PASSAIC RV	09-Sep-05	09-Sep-07	NOT DEFICIENT	78.90
State	State	80	1415157	I-80 EB OVER PASSAIC RIVER.	11-Jul-05	11-Jul-07	NOT DEFICIENT	90.60
State	State	80	1415156	I80WB OVER HOOK MTN RD	28-Apr-06	28-Apr-08	NOT DEFICIENT	89.10
State	State	80	1415155	I80EB OVER HOOK MTN RD	09-Nov-05	09-Nov-07	NOT DEFICIENT	91.40
State	State	80	1415154	CHANGE BRIDGE ROAD (CR 621) OVER ROUTE I-80	16-Jan-07	16-Jan-09	NOT DEFICIENT	70.10
State	State	80	1415153	ROUTE I-80 WB OVER ROCKAWAY RIVER	12-Jan-07	12-Jan-09	NOT DEFICIENT	91.20
State	State	80	1415152	ROUTE I-80 EB OVER ROCKAWAY RIVER	11-Jan-07	11-Jan-09	NOT DEFICIENT	78.60
State	State	80	1415151	I-80 WB & RAMP A OVER EDWARDS ROAD	23-Jun-06	23-Jun-08	NOT DEFICIENT	90.70
State	State	80	1427152	I-80 & RAMP A OVER WILLIS BROOK	10-Nov-05	10-Nov-07	NOT DEFICIENT	70.00
State	State	80	1414183	ROUTE I-80 RAMP M (LITTLETON RD) OVER TROY BK	09-Jan-07	09-Jan-09	NOT DEFICIENT	67.90
State	State	80	1414176	I-80 WB / US.46 EB & RAMP	05-May-06	05-May-08	OBSOLETE	66.60
State	State	80	1414181	ROUTE I-80 RAMPS A & M OVER SMITH ROAD	09-Jan-07	09-Jan-09	OBSOLETE	92.40
State	State	80	1414180	RT I80 RAMP E OVER SMITH ROAD	28-Dec-06	13-Oct-06	OBSOLETE	73.20
State	State	80	1414179	ROUTE I-80 WB OVER ROUTE US 46 WB& RAMP B	05-Jan-07	05-Jan-09	OBSOLETE	70.30
State	State	80	1414178	Rt. I-80 EB & RAMP D over Rt.US 46 WB	11-Oct-06	11-Oct-08	NOT DEFICIENT	91.30
State	State	80	1414177	I-80 RAMP B / RT US 46 EB & RAMP D	11-Oct-06	11-Oct-08	DEFICIENT	86.20
State	State	80	1610162	RAMPS E & F / FRONTAGE R	21-Sep-06	21-Sep-08	NOT DEFICIENT	96.60
State	State	80	1414175	I-80 EB & Off Ramp / I-280, US 46 EB & I-80 Ramp C	05-Oct-06	05-Oct-08	NOT DEFICIENT	72.40
State	State	80	2115151	I-80 WB OVER NJ 94 SB.	10-May-06	10-May-08	NOT DEFICIENT	92.40

NJ Highway Carrying Bridge Condition Inventory

Category_Owner	Maintenance	Route	Structure Number	Name	Last Inspection	Next Inspection	Deficient or Obsolete	Sufficiency Rating
State	State	80	1414172	SOUTH BEVERWYCK ROAD (CR637) OVER ROUTE I-80	04-Jan-07	04-Jan-09	OBSOLETE	71.30
State	State	80	1414170	TROY ROAD OVER ROUTE I-80	21-Nov-05	21-Nov-07	OBSOLETE	87.80
State	State	80	1414169	I-80 OVER SMITH ROAD	29-Dec-06	13-Oct-06	OBSOLETE	83.20
State	State	80	1414168	I-80&RAMP D OVER I-287NB & RAMPS D&H	28-Dec-06	28-Oct-06	DEFICIENT	78.30
State	State	80	1415150	RT. I-80 EB & RAMP D/EDWARDS RD.	11-May-06	11-May-08	NOT DEFICIENT	88.60
State	State	80	1610152	I-80 OVER RT.20,PASS.RIV&SLG. RD.	05-Nov-05	05-Nov-07	NOT DEFICIENT	70.00
State	State	80	1610160	ROUTE I-80,RMPS A&D/RMP F,BCKWTH,SVR & UTRN	18-Jan-07	18-Jan-09	NOT DEFICIENT	64.00
State	State	80	1414174	I80,I280&RAMPS B&F OVER TROY BROOK BR	15-Jan-07	29-Oct-06	NOT DEFICIENT	69.00
State	State	80	1610159	I-80 OVER NJ TRANSIT & LOCAL STREETS	30-Sep-05	30-Sep-07	NOT DEFICIENT	61.80
State	State	80	2116165	COUNTY RT 517 OVER I-80	15-Nov-06	15-Nov-08	OBSOLETE	72.00
State	State	80	1610158	ROUTE I-80 OVER ROUTE freeway	14-Jul-05	14-Jul-07	NOT DEFICIENT	71.90
State	State	80	1610157	I-80 WB & RAMP H OVER SLOPE	30-Nov-05	30-Nov-07	NOT DEFICIENT	87.70
State	State	80	1610156	NEW STREET (CO.RT.633) OVER I-80	29-Jun-06	29-Jun-08	OBSOLETE	74.10
State	State	80	1427153	I-80 EB / US 206 CONNECTOR	10-Jul-07	10-Jul-09	NOT DEFICIENT	93.90
State	State	80	1610153	RT80/PAS.RIV,RIV.VIEW DR.&MCBR.AV	28-Nov-05	28-Nov-07	OBSOLETE	79.00
State	State	80	1610151	I-80 Ramp B / Rt NJ 20 & Ramp A	19-Sep-06	19-Sep-08	OBSOLETE	93.50
State	State	80	1610150	RT 20 OVER RAMP_K_OF I-80	19-Sep-06	19-Sep-08	OBSOLETE	88.90
State	State	80	1609159	CO.RT.646(UNION BLVD)OVER CONRAIL	15-Jun-06	15-Jun-08	OBSOLETE	77.10
State	State	80	1431151	I-80 WB / US RT. 46 EB, 46 WB AND CONRAIL	11-Jan-07	11-Jan-09	NOT DEFICIENT	91.40
State	State	80	1610155	SQUIRRELWOOD RD (CO. 636	26-Sep-06	26-Sep-08	OBSOLETE	76.10
State	State	80	1431150	RT I80 EB OVER US 46 & CONRAIL	13-Jul-07	13-Jul-09	NOT DEFICIENT	93.30
State	State	80	1609158	NJ RT 62 (UNION BLVD) OVER ROUTE I-80	20-Sep-06	20-Sep-08	NOT DEFICIENT	93.90
State	State	80	1431152	I-80 RAMP Y OVER US 46 EB	13-Jul-07	13-Jul-09	NOT DEFICIENT	82.50
State	State	80	1609150	I-80 / SINGAC BROOK	15-Nov-06	15-Nov-08	NOT DEFICIENT	70.00
State	State	80	1610161	RT.I-80 EB RAMP A / FRON	21-Sep-06	21-Sep-08	NOT DEFICIENT	96.40
State	State	80	1609153	ROUTE I-80 RAMP B OVER RTE NJ 23	16-Jan-07	16-Jan-09	NOT DEFICIENT	82.80
State	State	80	1609154	I-80 RAMP 'B' / SINGAC B	14-Nov-06	14-Nov-08	NOT DEFICIENT	97.60
State	State	80	1609155	ROUTE I-80 OVER RIVERVIEW DRIVE (CR 640)	17-Jan-07	17-Jan-09	NOT DEFICIENT	81.00
State	State	80	1609156	RT. I80,RAMPS E & F OVER CONRAIL	11-Jan-07	11-Jan-09	OBSOLETE	80.60
State	State	80	1609157	MINNISINK ROAD (RT642) OVER I-80	20-Sep-06	20-Sep-08	OBSOLETE	64.60
State	State	80	1427154	I-80 WB OVER US 206 CONNECTOR	10-Jul-07	10-Jul-09	NOT DEFICIENT	94.00
State	State	81	2019154	NJ 81 SB/US 1+9 SB EXP & 1+9 NB	29-Nov-05	29-Nov-07	NOT DEFICIENT	78.90
State	State	81	2019153	RAMP E OVER US RT 1&9 AND NJ RT 81	29-Nov-05	29-Nov-07	NOT DEFICIENT	80.10
State	State	81	2019152	N.J 81 OVER RAMP "G"	15-Nov-05	15-Nov-07	NOT DEFICIENT	94.60
State	State	81	2019151	ROUTE 81 OVER NORTH AVE WB	15-Nov-05	15-Nov-07	NOT DEFICIENT	96.60
State	State	82	2012150	ROUTE NJ 82 OVER RAHWAY RIVER	01-May-07	01-May-09	DEFICIENT	44.70
State	State	83	0512150	US RT 83/PA READING R.R.(CAPEMAY BR.)	13-Jun-07	13-Jun-09	NOT DEFICIENT	81.70
State	State	87	0115150	RT.87/ABSECON INLET&RAMPS J&H	27-Jan-06	27-Jan-08	NOT DEFICIENT	49.00
State	State	88	1515150	RT88 OVER BEAVER DAM CREEK	18-Sep-06	18-Sep-08	DEFICIENT	44.90
State	State	88	1514150	ROUTE NJ 88 OVER N BR OF METEDECONK RIVER	03-Oct-06	03-Oct-08	NOT DEFICIENT	93.50
State	State	88	1515151	RT88 OVER PT PLEASANT CANAL	31-Mar-06	31-Mar-08	OBSOLETE	70.00
State	State	90	0433155	NJ 90 / FORK LANDING RD & SO.BR.OF PENN.CREEK	28-Jun-07	28-Jun-09	NOT DEFICIENT	92.10
State	State	90	0433154	CO.RT.644(HADDONFIELD RD)/N.J 90	14-Mar-07	14-Mar-09	NOT DEFICIENT	95.40
State	State	90	0433153	RAMP"F"OVER N.J 90 & RAMP "A"	25-May-06	25-May-08	NOT DEFICIENT	96.50
State	State	90	0330150	ROUTE 90 WB OVER ROUTE 73 SB	31-May-07	31-May-09	NOT DEFICIENT	97.00
State	State	94	2117154	ROUTE NJ 94 OVER YARD'S CREEK	11-Oct-06	11-Oct-08	DEFICIENT	12.40
State	State	94	1909151	ROUTE NJ 94 OVER PAULINS KILL	14-Nov-06	14-Nov-08	NOT DEFICIENT	93.30

NJ Highway Carrying Bridge Condition Inventory

Category_Owner	Maintenance	Route	Structure Number	Name	Last Inspection	Next Inspection	Deficient or Obsolete	Sufficiency Rating
State	State	94	1923151	ROUTE NJ 94 OVER ABANDONED HANFORD BRANCH	14-Nov-06	14-Nov-08	NOT DEFICIENT	95.10
State	State	94	2117157	ROUTE NJ 94 OVER JACKSONBURG CREEK	04-Oct-06	04-Oct-08	DEFICIENT	65.00
State	State	94	2117159	ROUTE NJ 94 OVER BLAIR CREEK.	05-Oct-06	05-Oct-08	NOT DEFICIENT	79.50
State	State	94	2117160	ROUTE NJ 94 OVER PAULINS KILL	15-Nov-06	15-Nov-08	DEFICIENT	52.00
State	State	94	2117161	ROUTE NJ 94 OVER ABANDONED NYS&W RR	15-Nov-06	15-Nov-08	DEFICIENT	53.80
State	State	94	1923150	ROUTE NJ 94 OVER WALLKILL RIVER	06-Oct-06	06-Oct-08	NOT DEFICIENT	79.00
State	State	95	1138171	PRINCETON PIKE OVER I-95,RAMPS B; D	04-Jun-07	04-Jun-09	OBSOLETE	92.60
State	State	95	1120154	SCOTCH ROAD OVER EWING CREEK	18-Nov-05	18-Nov-07	NOT DEFICIENT	82.80
State	State	95	0229160	I-95 RAMP N OVER U.S. 46	19-Oct-06	19-Oct-08	NOT DEFICIENT	89.80
State	State	95	1120150	I-95 OVER D&R CANAL,NJ29NB&NJ175	04-Aug-06	04-Aug-08	NOT DEFICIENT	81.00
State	State	95	1120151	BEAR TAVERN RD (CR 579)OVER I-95	23-May-07	23-May-09	OBSOLETE	88.40
State	State	95	1120152	I-95 OVER EWING CREEK	07-Oct-05	07-Oct-07	NOT DEFICIENT	90.40
State	State	95	1120153	SCOTCH RD (CO RT 611) / RT I-95	02-Oct-06	02-Oct-08	NOT DEFICIENT	98.80
State	State	95	0229157	I-95 RAMP B OVER TEANECK CREEK	19-Oct-06	19-Oct-08	NOT DEFICIENT	83.00
State	State	95	1120157	LOWER FERRY ROAD OVER I-95	18-Aug-05	18-Aug-07	NOT DEFICIENT	98.50
State	State	95	1120164	I-95 NB OVER SHABAKUNK CREEK BRANCH	22-Sep-05	22-Sep-07	NOT DEFICIENT	79.90
State	State	95	1138172	I-95 SB/FRANKLIN CORNER ROAD (CR 546)	25-Jun-07	25-Jun-09	DEFICIENT	62.10
State	State	95	1138173	RT 95 NB / FRANKLIN CORNER RD (CR546)	06-Jan-06	06-Jan-08	NOT DEFICIENT	94.50
State	State	95	1138174	US RT 206 OVER I-95	09-Nov-06	09-Nov-08	OBSOLETE	90.50
State	State	95	1138175	FEDERAL CITY ROAD OVER RT I-95	28-Nov-05	28-Nov-07	OBSOLETE	92.00
State	State	95	1120160	NJ 31 (PENNINGTON RD) OVER I-95	31-May-07	31-May-09	NOT DEFICIENT	93.70
State	State	109	0501150	NJ 109 / CAPE MAY CANAL & SERV RD	08-Nov-05	08-Nov-07	OBSOLETE	63.40
State	State	120	0238150	NJ 120 (PATERSON PLANK RD)/BERRY'S CREEK	09-Nov-06	09-Nov-08	NOT DEFICIENT	67.50
State	State	120	0219152	RT 120 NB&120 RAMP A SB/WASH. AVE (CO. RT. 503)	09-Nov-06	09-Nov-08	NOT DEFICIENT	87.00
State	State	120	0219151	NJ 120 SB & Ramps over NJ 3 WB	06-Jun-06	06-Jun-08	OBSOLETE	88.70
State	State	120	0219150	Ramp to NJ 120 NB / NJ 3 EB & NJ 120 SB	06-Jun-06	06-Jun-08	OBSOLETE	60.50
State	State	120	0212154	NJ 120(PAT PLANK RD)/NJ TRANSIT AND 13th St	06-Jul-05	06-Jul-07	DEFICIENT	58.00
State	State	124	1406157	ROUTE NJ 124 EB OVER PASSAIC RIVER	15-Sep-06	15-Sep-08	NOT DEFICIENT	95.90
State	State	124	1406158	ROUTE NJ 124 WB OVER PASSAIC RIVER	13-Oct-06	13-Oct-08	OBSOLETE	90.90
State	State	124	2005152	NJ RT 124 OVER VAN WINKLE CREEK	22-Sep-06	22-Sep-08	OBSOLETE	70.20
State	State	124	2005151	ROUTE NJ 124 / ROUTE I-78 & RAMP ED	19-Oct-06	19-Oct-08	NOT DEFICIENT	55.90
State	State	124	2005150	ROUTE NJ 124 OVER RAHWAY RIVER	19-Sep-06	19-Sep-08	NOT DEFICIENT	78.50
State	State	129	1140150	SOUTH BROAD STREET(US206) OVER N.J.ROUTE 129	17-May-06	17-May-08	NOT DEFICIENT	99.50
State	State	129	1140155	NJ RT 129SB / MARKET STR	12-May-06	12-May-08	NOT DEFICIENT	98.10
State	State	129	1140153	NJ RT 129NB / RAMP G	12-May-06	12-May-08	NOT DEFICIENT	94.00
State	State	129	1140152	NJ RT 129 SB OVER US RT 1 & AMTRAK	19-Dec-06	19-Dec-08	OBSOLETE	92.00
State	State	129	1140151	NJ RT 129 NB / AMTRAK	02-Nov-06	02-Nov-08	OBSOLETE	89.00
State	State	130	0421151	CHAMPION AVENUE OVER U.S.RTE.130	08-Jun-06	08-Jun-08	NOT DEFICIENT	89.20
State	State	130	0422156	US RTE 130 / NO.BR.PENNSAUKEN CRK	25-May-07	25-May-09	NOT DEFICIENT	82.40
State	State	130	0422159	RAMP E TO ROUTE 130 SB OVER RAMPS A&D	22-Sep-05	22-Sep-07	OBSOLETE	92.50
State	State	130	0422160	RAMP "G"OVER ROUTE 130 SB	28-Nov-05	28-Nov-07	NOT DEFICIENT	99.30
State	State	130	0817150	US RT 130 OVER BIG BIRCH CREEK	21-Jul-05	21-Jul-07	NOT DEFICIENT	96.20
State	State	130	0420151	US 130/MAIN BRANCH NEWTON CREEK	20-Jul-05	20-Jul-07	DEFICIENT	45.70
State	State	130	0817152	130 NB/44,CEDAR SWAMP RD&CONRAIL	14-Jun-07	14-Jun-09	NOT DEFICIENT	83.00
State	State	130	0317155	US RT.130 OVER CRAFTS CREEK	03-Oct-06	03-Oct-08	DEFICIENT	29.00
State	State	130	0817151	RT US 130 OVER RACCOON CREEK	01-Nov-06	01-Nov-08	DEFICIENT	43.30
State	State	130	0420150	US 130/SOUTH BRANCH OF NEWTON CK	20-Jul-05	20-Jul-07	NOT DEFICIENT	95.00

NJ Highway Carrying Bridge Condition Inventory

Category_Owner	Maintenance	Route	Structure Number	Name	Last Inspection	Next Inspection	Deficient or Obsolete	Sufficiency Rating
State	State	130	0419151	US RT 130 / LITTLE TIMBER CREEK	21-Mar-07	21-Mar-09	NOT DEFICIENT	93.30
State	State	130	0817153	US130SB/NJ44,CEDAR RD,PENGROW SEC(RR)	21-Jul-05	21-Jul-07	NOT DEFICIENT	80.20
State	State	130	0317160	U.S.ROUTE 130 OVER BLACK_S CREEK	07-Sep-06	07-Sep-08	NOT DEFICIENT	80.90
State	State	130	0422158	RAMP E OVER US. ROUTE 130 NB.	13-Oct-05	13-Oct-07	NOT DEFICIENT	98.60
State	State	130	0317152	US 130 SB OVER ASSISCUNK CREEK	03-Oct-06	03-Oct-08	NOT DEFICIENT	66.50
State	State	130	0317150	RT US 130 NB OVER ASSISCUNK CREEK	15-Mar-07	15-Mar-09	NOT DEFICIENT	94.40
State	State	130	0316157	US 130/RELCTD BRIDGEORO ST.(CO.613)	29-Mar-07	29-Mar-09	NOT DEFICIENT	86.30
State	State	130	0316152	US RT 130 OVER RANOCAS CREEK	30-May-07	30-May-09	NOT DEFICIENT	89.70
State	State	130	0316150	RT US 130 OVER POMPESTON CREEK	29-Mar-07	29-Mar-09	NOT DEFICIENT	76.50
State	State	130	0319152	US RT. 130 OVER CROSS WICKS CREEK	08-Sep-06	08-Sep-08	NOT DEFICIENT	86.70
State	State	130	1227155	US RT 130 OVER CONRAIL JAMESBURG BRANCH	21-Nov-06	21-Nov-08	NOT DEFICIENT	76.90
State	State	130	0422153	FEDERAL ST. (CO. 537) OVER US 130	15-Mar-07	15-Mar-09	NOT DEFICIENT	82.30
State	State	130	0817156	SPRINGERS ROAD OVER US ROUTE 130	20-Sep-06	20-Sep-08	NOT DEFICIENT	97.90
State	State	130	1710150	U.S.ROUTE 130 OVER SALEM CANAL	26-Jul-05	24-May-09	NOT DEFICIENT	95.80
State	State	130	1227165	Frontage Road over US 130 Connectors A&B	06-Mar-06	06-Mar-08	NOT DEFICIENT	92.80
State	State	130	1227163	US 130 NB Connector over US 1, Conn A & Conn B	21-Nov-05	21-Nov-07	NOT DEFICIENT	98.70
State	State	130	1227159	ROUTE US 130 OVER OAKLEYS BROOK	09-Oct-06	09-Oct-08	NOT DEFICIENT	79.60
State	State	130	1227158	US130 OVER LAWRENCE BROOK RES.	03-May-06	03-May-08	NOT DEFICIENT	95.70
State	State	130	1227156	US 130 OVER JAMESBURG ROAD (CO. 522)	21-Jul-06	21-Jul-08	NOT DEFICIENT	89.40
State	State	130	1710152	US130 OVER OLDMANS CREEK	01-Nov-06	01-Nov-08	NOT DEFICIENT	68.40
State	State	130	1227151	US 130 OVER BRAINERD LAKE	26-Jul-05	17-Aug-08	NOT DEFICIENT	82.70
State	State	130	1122151	GROVEVILLE ROAD OVER U.S.RTE 130	07-Oct-05	07-Oct-07	DEFICIENT	47.50
State	State	130	0818150	U.S.130 NB OVER N.J.45 SB	22-Jul-05	22-Jul-07	NOT DEFICIENT	95.20
State	State	130	0818151	RT US 130 /BIG TIMBER CREEK	22-Jul-05	22-Jul-07	DEFICIENT	48.50
State	State	130	1227157	US130 OVER BRANCH LAWRENCE BROOK	02-Aug-06	02-Aug-08	NOT DEFICIENT	88.50
State	State	130	1122150	US 130 OVER DOCTORS CREEK	09-Jun-06	09-Jun-08	DEFICIENT	91.80
State	State	130	1123153	US RT 130 OVER MILLSTONE RIVER	19-Oct-06	19-Oct-08	DEFICIENT	59.70
State	State	130	1122152	SOUTH BROAD STREET(CR 672)/RTE US 130	13-Jun-07	13-Jun-09	NOT DEFICIENT	96.70
State	State	130	1122153	US 130 OVER BACK BROOK	06-Oct-06	06-Oct-08	DEFICIENT	64.00
State	State	130	1122156	YRDVILLE-ALLENWVN RD(CR524)/US130	21-Jul-06	21-Jul-08	NOT DEFICIENT	95.70
State	State	130	1123152	US ROUTE 130 OVER ROCKY BROOK	19-Oct-06	19-Oct-08	NOT DEFICIENT	75.50
State	State	130	1114151	US 130 & NJ 33 over ASSUNPINK CREEK	24-May-06	24-May-08	NOT DEFICIENT	91.00
State	State	133	1143165	NJ RT 133 OVER TRIBUTARY TO MILLSTONE RIVER	03-Jul-07	03-Jul-09	NOT DEFICIENT	81.20
State	State	133	1143170	ROUTE NJ 133 EB OVER ROUTE US 130	06-Nov-06	06-Nov-08	NOT DEFICIENT	98.40
State	State	133	1143166	RT. 133 EB OVER ONE MILE ROAD	22-Sep-06	22-Sep-08	NOT DEFICIENT	99.80
State	State	133	1143167	NJ RTE 133 WB OVER ONE MILE ROAD	25-Aug-06	25-Aug-08	NOT DEFICIENT	99.80
State	State	133	1143168	ROUTE 133 EB OVER ROCKY BROOK	31-Jul-06	31-Jul-08	NOT DEFICIENT	99.80
State	State	133	1143169	ROUTE NJ 133 WB OVER ROCKY BROOK	06-Nov-06	06-Nov-08	NOT DEFICIENT	99.40
State	State	133	1143172	ROUTE 133EB OVER NORTH MAIN STREET	28-Jul-06	28-Jul-08	NOT DEFICIENT	99.80
State	State	133	1143173	ROUTE 133WB OVER NORTH MAIN STREET	20-Jul-06	20-Jul-08	NOT DEFICIENT	98.80
State	State	133	1143174	ROUTE 133 EB OVER WYCKOFFS MILL ROAD	02-Aug-06	02-Aug-08	NOT DEFICIENT	99.80
State	State	133	1143175	ROUTE 133 WB OVER WYCKOFFS MILL ROAD	28-Jul-06	28-Jul-08	NOT DEFICIENT	99.80
State	State	133	1143177	NJ ROUTE 133 WB OVER NEW JERSEY TURNPIKE	14-Aug-06	14-Aug-08	NOT DEFICIENT	99.90
State	State	133	1143171	ROUTE 133 WB OVER ROUTE 130	19-Jul-06	25-Aug-08	NOT DEFICIENT	99.00
State	State	133	1143176	NJ ROUTE 133 EB OVER NEW JERSEY TURNPIKE	14-Aug-06	14-Aug-08	NOT DEFICIENT	99.90
State	State	138	1317159	RT 35 WB RAMP OVER RT 35 & RT 138 NB RAMP	18-Jul-07	18-Jul-09	NOT DEFICIENT	94.20
State	State	138	1317150	NJ 138 OVER N.BR OF WRECK POND	12-Aug-05	12-Aug-07	NOT DEFICIENT	71.10

NJ Highway Carrying Bridge Condition Inventory

Category_Owner	Maintenance	Route	Structure Number	Name	Last Inspection	Next Inspection	Deficient or Obsolete	Sufficiency Rating
State	State	138	1317152	NJ RT. 138EB/GSP SB AND RAMPS A,D & J	12-Aug-05	03-Aug-09	NOT DEFICIENT	75.50
State	State	138	1317154	NJ RT.138EB/GSP NB AND RAMPS F & I	07-Jun-07	07-Jun-09	OBSOLETE	72.60
State	State	138	1317156	RT 138EB OVER RT 18 FREEWAY	24-Aug-05	24-Aug-07	OBSOLETE	73.50
State	State	138	1317158	RT138 EB OVER RT 35	03-Jul-07	03-Jul-09	OBSOLETE	74.60
State	State	138	1317157	RT 138 WB OVER RT 18 FREEWAY	26-Sep-05	26-Sep-07	OBSOLETE	93.10
State	State	139	0904150	JFK BLVD (CR 501) OVER ROUTE NJ 139	20-Oct-06	20-Oct-08	DEFICIENT	73.40
State	State	139	0904153	NJ 139 EB - 12TH STREET VIADUCT	17-Jul-07	17-Jul-09	DEFICIENT	18.60
State	State	139	0904154	NJ 139 WB - 14TH ST VIADCT / COLES ST	20-Jul-07	20-Jul-09	DEFICIENT	46.00
State	State	139	0904152	NJ ROUTE 139 DEPRESSED ROADWAY	06-Nov-06	06-Nov-08	DEFICIENT	9.20
State	State	139	0904151	RT. 139/ABANDONED ERIE LACKAWANNA RR	01-Jun-07	01-Jun-09	DEFICIENT	6.00
State	State	147	0517152	NJ ROUTE 147 OVER BEACH CREEK	25-May-06	25-May-08	NOT DEFICIENT	92.00
State	State	147	0517151	RT N.J. 147 OVER GRASSY SOUND	21-Sep-06	21-Sep-08	NOT DEFICIENT	92.50
State	State	147	0517150	NJ ROUTE 147 OVER MILL TRAIL CREEK	21-Sep-06	21-Sep-08	NOT DEFICIENT	92.80
State	State	152	0122157	NJ ROUTE 152 BRIDGE OVER CREEK AT STA 61+49	11-May-07	11-May-09	NOT DEFICIENT	92.90
State	State	152	0122152	RT 152/DOLES CREEK	13-Jun-07	13-Jun-09	NOT DEFICIENT	92.70
State	State	152	0122156	N.J.ROUTE 152 / CREEK AT STA. 91	02-Jul-07	02-Jul-09	NOT DEFICIENT	95.00
State	State	152	0122158	RT 152 OVER SOMERS CREEK	13-Jun-07	13-Jun-09	NOT DEFICIENT	95.20
State	State	152	0122159	N.J.ROUTE 152 OVER BASS HARBOR	06-Jun-07	06-Jun-09	NOT DEFICIENT	94.20
State	State	152	0122155	RT 152 OVER BROAD THOROFARE	12-Jul-05	12-Jul-07	NOT DEFICIENT	92.60
State	State	154	0424151	NJ RT 154 OVER NO BR COOPER RIVER	20-Sep-06	20-Sep-08	NOT DEFICIENT	83.50
State	State	156	1125150	N.J. ROUTE 156 OVER DOCTOR_S CREEK	23-Jun-05	23-Jun-07	NOT DEFICIENT	97.90
State	State	159	1430153	NJ ROUTE 159 WB OVER PASSAIC RIVER	22-Sep-05	22-Sep-07	DEFICIENT	79.00
State	State	159	1430152	RT 159 EB OVER THE PASSAIC RIVER	12-Jul-07	12-Jul-09	NOT DEFICIENT	98.20
State	State	159	1430151	N.J RT.159 OVER BRANCH OF PASSAIC RIV	12-Jul-07	12-Jul-09	NOT DEFICIENT	95.50
State	State	159	1430150	N.J ROUTE 159 WB OVER U.S 46 EB.	11-Jul-07	11-Jul-09	DEFICIENT	92.00
State	State	162	0513150	NJ RT 162 OVER CAPE MAY CANAL	08-Nov-05	08-Nov-07	NOT DEFICIENT	96.80
State	State	165	1019150	RT165 OVER SWAN CREEK	31-Oct-06	31-Oct-08	OBSOLETE	65.40
State	State	166	1516151	RT NJ166 OVER S.CHANNEL OF TOMS RIVER	21-Sep-06	21-Sep-08	OBSOLETE	63.00
State	State	166	1516150	ROUTE NJ 166 OVER JAKES BRANCH	22-Sep-06	22-Sep-08	NOT DEFICIENT	96.10
State	State	166	1516152	RT NJ 166 OVER NO. CHANNEL OF TOMS R.	22-Sep-06	22-Sep-08	NOT DEFICIENT	67.00
State	State	168	0819150	N.J RT 168 / GRENLOCH LA	27-Sep-06	27-Sep-08	DEFICIENT	68.80
State	State	168	0426153	RT 168 / NEWTON CRK	20-Sep-06	20-Sep-08	NOT DEFICIENT	79.00
State	State	168	0426151	ROUTE NJ 168 OVER RT I-295	08-May-05	08-Jun-09	DEFICIENT	65.60
State	State	172	1229150	ROUTE NJ 172 WB OVER ROUTE NJ 18	27-Apr-07	27-Apr-09	OBSOLETE	58.00
State	State	173	2103156	N.J.173 / US 22 EB	30-Aug-06	30-Aug-08	NOT DEFICIENT	97.60
State	State	173	1004151	ROUTE NJ173/ SO. BR. RARITAN RIVER	20-Dec-06	20-Dec-08	NOT DEFICIENT	74.70
State	State	173	1004153	ROUTE NJ 173 (RAMP G OF I-78)/RT NJ31	21-Jul-05	21-Jul-07	OBSOLETE	78.10
State	State	173	1024151	NJ ROUTE 173 OVER MULHOCKAWAY CREEK	17-Apr-06	17-Apr-08	DEFICIENT	47.60
State	State	173	2103155	ROUTE NJ 173 OVER ROUTE I-78	18-Oct-06	18-Oct-08	NOT DEFICIENT	97.40
State	State	173	2103153	NJ 173 OVER MUSCONETCONG RIVER	24-Oct-06	24-Oct-08	DEFICIENT	59.40
State	State	173	2103152	ROUTE NJ 173 OVER POHATCONG CREEK	18-Oct-06	18-Oct-08	DEFICIENT	41.70
State	State	179	1022150	NJ RT 179 / BACK BRK	03-May-06	03-May-08	DEFICIENT	69.40
State	State	179	1020150	NJ RT 179 / ALEXAUKEN C	03-May-06	03-May-08	NOT DEFICIENT	97.40
State	State	183	1426151	ROUTE NJ 183 OVER MUSCONETCONG LAKE OUTLET	12-Dec-06	12-Dec-08	NOT DEFICIENT	80.90
State	State	183	1426150	ROUTE 183 OVER NJ TRANSIT (MORR LINE)	13-Jul-07	13-Jul-09	DEFICIENT	39.00
State	State	184	1241151	PFEIFFER BLVD(RT184) OVER RT440	18-Sep-06	18-Sep-08	OBSOLETE	59.20
State	State	184	1241150	ROUTE NJ 184 OVER US 9	26-Apr-07	26-Apr-09	OBSOLETE	54.50

NJ Highway Carrying Bridge Condition Inventory

Category_Owner	Maintenance	Route	Structure Number	Name	Last Inspection	Next Inspection	Deficient or Obsolete	Sufficiency Rating
State	State	195	1330156	I-195 EB / RUES RD	12-Jul-07	12-Jul-09	NOT DEFICIENT	92.80
State	State	195	1134177	I-195 WB / I-295 RAMP H	04-Apr-06	04-Apr-08	NOT DEFICIENT	94.50
State	State	195	1135150	I-195 EB OVER NJ TURNPIKE (#M060630)	14-Aug-06	14-Aug-08	NOT DEFICIENT	83.80
State	State	195	1135151	I-195 WB OVER NJ TURNPIKE	14-Aug-06	14-Aug-08	NOT DEFICIENT	80.80
State	State	195	1135152	ROBBINSVILLE-AlLENTOWN RD /I-195	17-Jul-07	17-Jul-09	OBSOLETE	90.90
State	State	195	1136151	RT.I-195 RAMP E / WETLANDS	14-Jun-06	14-Jun-08	NOT DEFICIENT	96.30
State	State	195	1136152	ROUTE I-195 NB RAMP C / WETLANDS	15-Jun-06	15-Jun-08	NOT DEFICIENT	96.60
State	State	195	1330151	RT I195 EB OVER SHARON STATION ROAD	26-Jul-06	26-Jul-08	NOT DEFICIENT	94.30
State	State	195	1134173	RAMP LA / ARENA DR. (CO. 620)	15-Nov-05	15-Nov-07	NOT DEFICIENT	94.70
State	State	195	1330154	IMLAY-HIGHTSTOWN ROAD OVER I-195	03-Jul-07	03-Jul-09	OBSOLETE	75.80
State	State	195	1134150	HOBSON AVENUE OVER RT. I-195	06-Nov-06	06-Nov-08	NOT DEFICIENT	91.10
State	State	195	1330157	ROUTE I-195 WB OVER RUES ROAD	02-Dec-05	02-Dec-07	NOT DEFICIENT	95.70
State	State	195	1330159	YELLOW MEETING HOUSE ROAD/ROUTE I-195	02-Nov-05	02-Nov-07	OBSOLETE	75.00
State	State	195	1330162	TRENTON-LAKEWOOD ROAD(CR 526)/I-195	31-May-06	31-May-08	NOT DEFICIENT	93.10
State	State	195	1330165	MONMOUTH RD (CO 537) OVER I-195	16-Mar-06	16-Mar-08	OBSOLETE	93.90
State	State	195	1333150	FORT PLAINS ROAD OVER I-195	01-Nov-05	01-Nov-07	NOT DEFICIENT	96.80
State	State	195	1333152	I-195 WB OVER U.S ROUTE 9	17-Oct-05	17-Oct-07	NOT DEFICIENT	94.00
State	State	195	1330150	OLD YORK RD (CO. 539) OVER I-195	03-May-06	03-May-08	OBSOLETE	92.80
State	State	195	1134159	I-195 WB OVER KLOCKNER ROAD	15-Mar-07	15-Mar-09	NOT DEFICIENT	95.00
State	State	195	1333153	ROUTE I-195 EB OVER ROUTE 9	17-Oct-05	17-Oct-07	NOT DEFICIENT	94.60
State	State	195	1134151	US 206 OVER I-195	02-Nov-05	02-Nov-07	NOT DEFICIENT	90.70
State	State	195	1134152	Route I-195 RAMP C OVER CROSSWICKS CREEK	18-Jul-07	18-Jul-09	NOT DEFICIENT	93.10
State	State	195	1134153	I-195 EB OVER S BROAD ST EB (CR. 524)	30-Mar-06	30-Mar-08	NOT DEFICIENT	96.70
State	State	195	1134154	I-195 WB/S BROAD ST EB (CO 524)	29-Jun-06	29-Jun-08	NOT DEFICIENT	93.80
State	State	195	1134155	I-195 RAMP P OVER SOUTH BROAD ST EB (CR 524)	25-Jul-07	25-Jul-09	NOT DEFICIENT	96.80
State	State	195	1134156	LAKESIDE BLVD OVER I-195	22-Sep-05	22-Sep-07	OBSOLETE	90.10
State	State	195	1134176	I-195 EASTBOUND OVER RAMP H	04-May-07	04-May-09	NOT DEFICIENT	95.50
State	State	195	1134158	I-195 EB OVER KLOCKNER ROAD	07-Jun-07	07-Jun-09	NOT DEFICIENT	92.90
State	State	195	1134174	RAMP Q(I-195)/S.BROAD ST WB,ARENA DR.	19-Dec-06	19-Dec-08	NOT DEFICIENT	95.70
State	State	195	1134160	I-195 EB OVER CONRAIL	03-May-07	03-May-09	NOT DEFICIENT	95.10
State	State	195	1134161	I-195 WB/CNRAIL(ROBBNSVLL E SECONDARY)	03-May-07	03-May-09	NOT DEFICIENT	95.10
State	State	195	1134163	I-195 EB OVER US 130	26-Oct-06	26-Oct-08	NOT DEFICIENT	95.50
State	State	195	1134164	I-195 WB / US 130	07-Sep-06	07-Sep-08	NOT DEFICIENT	95.00
State	State	195	1134166	RICHARDSON ROAD OVER I-195	17-Jul-07	17-Jul-09	OBSOLETE	95.30
State	State	195	1134171	I-195 EB/S BROAD ST WB,ARENA DR	09-Sep-05	09-Sep-07	NOT DEFICIENT	97.10
State	State	195	1134172	I-195 WB/S BROAD ST WB & ARENA DRIVE	12-Aug-05	12-Aug-07	NOT DEFICIENT	96.20
State	State	195	1134157	YARDVILLE-HAMILTON SQ RD /I-195	29-Jun-07	29-Jun-09	OBSOLETE	72.10
State	State	195	1517163	JACKSON MILLS-FREEHOLD RD OVER I-195	14-Mar-07	14-Mar-09	NOT DEFICIENT	81.30
State	State	195	1333176	CO RT 547 NB OVER MANASQUAN RIVER	03-Nov-06	03-Nov-08	OBSOLETE	79.10
State	State	195	1517150	ANDERSON ROAD / I-195	04-Oct-06	04-Oct-08	NOT DEFICIENT	90.00
State	State	195	1517151	I-195 OVER TOMS RIVER	16-Mar-06	16-Mar-08	NOT DEFICIENT	76.80
State	State	195	1517152	I-195 OVER BRANCH OF TOMS RIVER	31-May-06	31-May-08	NOT DEFICIENT	78.40
State	State	195	1517153	I-195 EB/TRNTN-CASVLE RD(CO 571& 526)	05-Oct-05	05-Oct-07	NOT DEFICIENT	94.60
State	State	195	1517154	I-195 WB/TRNTN-CASVLE RD(CO 526 &571)	05-Oct-05	05-Oct-07	NOT DEFICIENT	92.30
State	State	195	1517156	WRIGHT-DEBOW RD / I-195	25-Aug-06	25-Aug-08	OBSOLETE	72.40
State	State	195	1333175	CTY RT 547SB OVER MANASQUAN RIVER	17-Oct-06	17-Oct-08	NOT DEFICIENT	96.60
State	State	195	1517160	I-195 EB OVER SO BR METEDECONK RV	11-May-06	27-Apr-06	NOT DEFICIENT	95.90

NJ Highway Carrying Bridge Condition Inventory

Category_Owner	Maintenance	Route	Structure Number	Name	Last Inspection	Next Inspection	Deficient or Obsolete	Sufficiency Rating
State	State	195	1517157	LEESVILLE SILOAM ROAD (DIAMOND ROAD) OVER I-195	22-Sep-06	22-Sep-08	OBSOLETE	73.40
State	State	195	1517164	HARMONY ROAD OVER ROUTE I-195	06-Nov-06	06-Nov-08	NOT DEFICIENT	96.50
State	State	195	1517166	CHANDLER ROAD (C.R. 641) OVER I-195	26-Sep-06	26-Sep-08	NOT DEFICIENT	95.20
State	State	195	1517168	NORTH NEW PROSPECT ROAD OVER I-195	06-Nov-06	06-Nov-08	NOT DEFICIENT	95.40
State	State	195	1517169	I-195 EB / N BR METEDECO	19-Jun-06	19-Jun-08	NOT DEFICIENT	93.80
State	State	195	1517170	I-195 WB/NO. BR. METEDECONK RIVER	19-Jun-06	19-Jun-08	NOT DEFICIENT	93.80
State	State	195	1330152	I-195 WB OVER SHARON STATION RD.	26-Jul-06	26-Jul-08	NOT DEFICIENT	95.40
State	State	195	1333154	I-195 WB OVER PINWOOD RD	03-May-06	03-May-08	NOT DEFICIENT	95.90
State	State	195	1517158	CEDAR SWAMP RD (CO 527) OVER I195	15-Mar-06	15-Mar-08	NOT DEFICIENT	85.30
State	State	195	1333156	ALDRICH ROAD OVER I-195	20-Jun-07	20-Jun-09	NOT DEFICIENT	96.70
State	State	195	1517159	I-195 WB/S BRNCH METEDECONK RIVER	16-Mar-06	16-Mar-08	NOT DEFICIENT	94.90
State	State	195	1333155	ROUTE I-195 EB / PINWOOD ROAD	10-Oct-06	10-Oct-08	NOT DEFICIENT	93.80
State	State	195	1333174	I-195 EB OVER ALLAIRE RD (CO 524)	23-Jun-06	23-Jun-08	NOT DEFICIENT	93.80
State	State	195	1333157	OAK GLEN ROAD OVER I-195	16-May-07	16-May-09	NOT DEFICIENT	97.60
State	State	195	1333158	PREVENTORIUM ROAD OVER I-195	15-Nov-05	15-Nov-07	NOT DEFICIENT	97.10
State	State	195	1333159	I-195EB/SOUTHERN DIVISION RR	12-May-06	12-May-08	NOT DEFICIENT	96.20
State	State	195	1333160	I-195WB / NJT SOUTHERN BRANCH	18-Aug-05	18-Aug-07	NOT DEFICIENT	93.80
State	State	195	1333161	OLD TAVERN ROAD (CR 21) OVER I-195	21-Jun-07	21-Jun-09	NOT DEFICIENT	84.20
State	State	195	1333162	I-195 EB OVER MANASQUAN RIVER	19-Apr-05	19-Apr-07	NOT DEFICIENT	94.80
State	State	195	1333163	I-195 WB OVER MANASQUAN RIVER	23-Aug-06	23-Aug-08	NOT DEFICIENT	91.80
State	State	195	1333171	I-195 WB / ALLAIRE PRK TOWPATH&CANAL	07-Sep-06	07-Sep-08	NOT DEFICIENT	95.40
State	State	195	1333172	I-195EB OVER ALLAIRE PARK TOWPATH	28-Jul-06	28-Jul-08	NOT DEFICIENT	95.70
State	State	195	1333170	I-195 WB OVER MINGAMAHONE BROOK	13-Aug-06	20-Aug-06	NOT DEFICIENT	94.80
State	State	195	1333169	I-195 EB OVER MINGAMAHONE BROOK	19-Jul-06	19-Jul-08	NOT DEFICIENT	95.70
State	State	195	1333168	COUNTY ROUTE 547 NB OVER I-195	27-Oct-06	27-Oct-08	OBSOLETE	79.70
State	State	195	1333167	COUNTY ROUTE 547 SB OVER I-195	04-Oct-06	04-Oct-08	OBSOLETE	80.70
State	State	195	1333165	I-195 WB OVER MARSH BOG BROOK	20-Jul-06	20-Jul-08	NOT DEFICIENT	96.00
State	State	195	1333164	I-195 EB OVER MARSH BOG BROOK	03-May-06	03-May-08	NOT DEFICIENT	93.70
State	State	195	1333173	I-195 WB OVER ALLAIRE ROAD	29-Jun-06	29-Jun-08	NOT DEFICIENT	92.80
State	State	202	1023159	US 202 NB OVER NJ ROUTE 31	10-Aug-06	10-Aug-08	NOT DEFICIENT	90.50
State	State	202	1011156	US202-NJ31 OVER 1ST NESHANIC RIVER	29-Jun-07	29-Jun-09	NOT DEFICIENT	68.10
State	State	202	1021155	US 202 SB OVER NORFOLK SOUTHERN RR	29-Aug-06	29-Aug-08	NOT DEFICIENT	88.90
State	State	202	1023156	US ROUTE 202 OVER NJ ROUTE 179	19-Jun-07	19-Jun-09	NOT DEFICIENT	95.10
State	State	202	1023155	QUEENS RD (CO.605) OVER ALEXAUKEN CRK	27-Apr-06	27-Apr-08	NOT DEFICIENT	97.00
State	State	202	1023154	ROUTE US 202 RAMP D OVER ALEXAUKEN CRK.	18-Oct-06	18-Oct-08	NOT DEFICIENT	98.00
State	State	202	1023153	US 202/CR 605(QUEENS RD)&ALEXAUKEN CR	31-Aug-06	31-Aug-08	NOT DEFICIENT	99.10
State	State	202	1023152	US.202 SB/ALEX CRK RD,ALEX CRK&HDQ RD	31-Aug-06	31-Aug-08	NOT DEFICIENT	86.60
State	State	202	1023151	US 202 NB/ALX CK RD,HQ RD,CR & BLK RV	31-Aug-06	31-Aug-08	NOT DEFICIENT	87.60
State	State	202	1021157	ROUTE US202 OVER PLEASANT RUN	18-Oct-06	18-Oct-08	NOT DEFICIENT	56.30
State	State	202	1021154	US202 NB OVER NORFOLK SOUTHERN RR	29-Aug-06	29-Aug-08	NOT DEFICIENT	96.90
State	State	202	1021153	US 202 SB OVER NORFOLK SOUTHERN RR	29-Aug-06	29-Aug-08	NOT DEFICIENT	91.90
State	State	202	1021152	RT202 NB /NORFOLK SOUTHERN RR	29-Aug-06	29-Aug-08	NOT DEFICIENT	94.90
State	State	202	1011153	ACCESS RD OVER 3RD NESHANIC R	29-Jun-07	29-Jun-09	NOT DEFICIENT	93.90
State	State	202	1021150	US202 NB OVER SOUTH BRANCH RARITAN RIVER	27-Jun-07	27-Jun-09	NOT DEFICIENT	95.90
State	State	202	1023160	US 202 SB / RT 31	11-Oct-06	11-Oct-08	DEFICIENT	75.40
State	State	202	1011155	NJ 31 & US 202 OVER 2ND NESHANIC	31-Aug-06	31-Aug-08	NOT DEFICIENT	70.10
State	State	202	1011154	RTS 31 & 202 OVER 3RD NESHANIC RIVER	11-Aug-06	11-Aug-08	NOT DEFICIENT	84.80

NJ Highway Carrying Bridge Condition Inventory

Category_Owner	Maintenance	Route	Structure Number	Name	Last Inspection	Next Inspection	Deficient or Obsolete	Sufficiency Rating
State	State	202	1807157	US 202 over 206 SB & NJ 28 (SOMERVILLE CIRCLE)	03-Jul-07	03-Jul-09	NOT DEFICIENT	98.00
State	State	202	1021151	US 202 SB OVER SOUTH BRANCH RARITAN RIVER	27-Jun-07	27-Jun-09	NOT DEFICIENT	93.90
State	State	202	1808170	COMMONS WAY OVER ROUTE 202/206	01-Nov-05	01-Nov-07	OBSOLETE	78.30
State	State	202	1807153	US 202 OVER HOLLAND BROOK	02-Nov-06	02-Nov-08	NOT DEFICIENT	89.20
State	State	202	1416150	US202 OVER PRIMROSE BROOK	02-Jun-06	02-Jun-08	OBSOLETE	55.90
State	State	202	1809158	ROUTE US 202 OVER PASSAIC RIVER	19-Jul-07	19-Jul-09	DEFICIENT	57.30
State	State	202	1809150	US202 OVER N BR RARITAN RIVER	03-Jul-07	03-Jul-09	DEFICIENT	35.30
State	State	202	1808171	US 202/206 NB OVER US 22	03-Apr-07	03-Apr-09	OBSOLETE	73.40
State	State	202	1808169	US 202 & 206 OVER AT&T SB EXIT	01-Nov-05	01-Nov-07	NOT DEFICIENT	82.60
State	State	202	1808167	ROUTE US 202-206 OVER N BR RARITAN RIVER	19-Jul-07	19-Jul-09	NOT DEFICIENT	69.40
State	State	202	1808163	US 202/206 OVER CHAMBERS BROOK	02-Apr-07	02-Apr-09	NOT DEFICIENT	79.20
State	State	202	1808156	US 202-206 SB OVER I-287 RAMP-A(NB).	08-Jul-05	08-Jul-07	OBSOLETE	72.10
State	State	202	1420163	MAIN ST (US 202) / I-287	20-Apr-06	20-Apr-08	NOT DEFICIENT	93.60
State	State	202	1808153	Garretson Road over US 202-206 & I-287 Ramp B	26-Oct-06	26-Oct-08	DEFICIENT	46.20
State	State	202	1808151	US 202 & 206 S.B. OVER US 22	23-May-06	23-May-08	OBSOLETE	72.40
State	State	202	1808150	ROUTE US 202&206 OVER PETER'S BROOK	17-Jul-07	17-Jul-09	NOT DEFICIENT	76.50
State	State	202	1807155	US 202 OVER N BR RARITAN RIVER	06-Oct-05	06-Oct-07	NOT DEFICIENT	78.00
State	State	202	1618150	US 202& NJ 23 / US 202, Ramps M&N & Norfolk So. RR	20-Apr-06	20-Apr-08	NOT DEFICIENT	71.00
State	State	202	1808154	RTS 202 AND 206 OVER I-287	27-Feb-06	27-Feb-08	NOT DEFICIENT	72.00
State	State	202	1808173	RAMP K (STATE POLICE ACCESS)/US Route 202 RAMP I	07-Oct-05	07-Oct-07	NOT DEFICIENT	87.00
State	State	202	1416152	US 202 OVER WHIPPANY RIVER	11-Aug-06	11-Aug-08	NOT DEFICIENT	80.20
State	State	206	0325150	US 206 OVER BLACKS CREEK	07-Sep-06	07-Sep-08	NOT DEFICIENT	79.70
State	State	206	0325151	US206 SB OVER US130 NB	21-May-07	21-May-09	NOT DEFICIENT	95.20
State	State	206	0326150	US RT 206 NB OVER US RT 130 SB	11-Apr-07	11-Apr-09	NOT DEFICIENT	94.10
State	State	206	0326152	US 206 NB OVER CROSSWICKS CREEK	01-Sep-05	01-Sep-07	NOT DEFICIENT	80.00
State	State	206	0326153	US206 SB OVER CROSSWICKS CREEK	05-Jun-07	05-Jun-09	NOT DEFICIENT	63.40
State	State	206	1129150	US 206 (LAWRENCE AV.) /Shabakunk Creek	26-Oct-06	26-Oct-08	OBSOLETE	66.60
State	State	206	1129151	US 206 over Five Mile Run	15-May-07	15-May-09	NOT DEFICIENT	92.50
State	State	206	1129153	RT U.S.206 OVER SHIPETAUKIN CREEK	23-May-07	23-May-09	NOT DEFICIENT	83.70
State	State	206	1129155	US 206 OVER STONY BROOK	27-Oct-05	27-Oct-07	OBSOLETE	53.60
State	State	206	1417152	US 206 OVER BLACK RIVER	20-Sep-05	20-Sep-07	DEFICIENT	59.50
State	State	206	0324163	MAIN STREET (CR 543) / ROUTE US 206	16-Nov-06	16-Nov-08	DEFICIENT	66.40
State	State	206	0118153	RT 206 OVER ALBERTSONS BROOK	31-May-07	31-May-09	NOT DEFICIENT	92.60
State	State	206	1149161	S.BROAD ST (206) OVER AMTRAK	17-Nov-06	17-Nov-08	OBSOLETE	76.30
State	State	206	1129154	U.S 206/STONEY BROOK FLOOD CHANNEL.	02-Nov-06	02-Nov-08	DEFICIENT	49.70
State	State	206	0324162	US206 OVER ASSISCUNK CREEK	27-Sep-06	27-Sep-08	DEFICIENT	47.10
State	State	206	0324160	US RT 206 OVER BARKERS CREEK	27-Sep-06	27-Sep-08	NOT DEFICIENT	80.60
State	State	206	0324158	US206 OVER N BR RANOCAS CREEK	13-Jul-07	13-Jul-09	NOT DEFICIENT	78.10
State	State	206	0324156	ROUTE US 206 OVER JADE RUN	24-May-07	24-May-09	NOT DEFICIENT	95.20
State	State	206	0324155	US 206 OVER SO BR OF RANOCAS CREEK	26-Oct-05	26-Oct-07	NOT DEFICIENT	94.00
State	State	206	0324153	US 206 OVER MUSKINGUM CREEK	14-Jul-05	18-Jun-09	NOT DEFICIENT	83.10
State	State	206	0324152	U.S ROUTE 206 OVER SPRINGERS BROOK	08-Jun-07	08-Jun-09	NOT DEFICIENT	66.10
State	State	206	0324150	US 206 OVER ATSION LAKE	26-Sep-06	26-Sep-08	NOT DEFICIENT	71.00
State	State	206	0118154	US 206 OVER CLARKS CREEK	30-May-07	30-May-09	DEFICIENT	59.80
State	State	206	0118152	US 206 OVER GREAT SWAMP BRANCH	07-Jun-07	07-Jun-09	NOT DEFICIENT	82.20
State	State	206	0118150	US 206 OVER CEDAR BRANCH	25-Apr-07	25-Apr-09	NOT DEFICIENT	76.30
State	State	206	1428153	WATERLOO-STANHOPE RD/US 206 CONNECTOR	11-Jul-07	11-Jul-09	OBSOLETE	63.30

NJ Highway Carrying Bridge Condition Inventory

Category_Owner	Maintenance	Route	Structure Number	Name	Last Inspection	Next Inspection	Deficient or Obsolete	Sufficiency Rating
State	State	206	1417153	US Route 206 OVER DRAKES BROOK	21-Sep-05	21-Sep-07	NOT DEFICIENT	81.30
State	State	206	0118155	US 206 OVER SLEEPERS BROOK	30-May-07	30-May-09	DEFICIENT	60.60
State	State	206	1911151	US206 OVER LUBBERS RUN	10-Jul-06	10-Jul-08	NOT DEFICIENT	82.80
State	State	206	1417156	US 206/SOUTH BR OF RARITAN RIVER	21-Sep-05	21-Sep-07	NOT DEFICIENT	96.30
State	State	206	1417161	US 206 NB RAMP OVER NJ 183 SB	20-Sep-06	20-Sep-08	NOT DEFICIENT	96.40
State	State	206	1912163	US 206 OVER LITTLE FLAT BROOK	06-Jun-06	06-Jun-08	NOT DEFICIENT	79.80
State	State	206	1912160	ROUTE US 206 OVER BIG FLAT BROOK	19-Dec-06	19-Dec-08	DEFICIENT	65.80
State	State	206	1912158	US ROUTE 206 OVER KITTATINY BROOK	06-Jun-06	06-Jun-08	NOT DEFICIENT	83.30
State	State	206	1912151	US ROUTE 206 OVER CULVERS BROOK	14-Jun-06	14-Jun-08	NOT DEFICIENT	66.30
State	State	206	1912150	US 206/DRY BROOK&ABANDONED RAILROAD	04-Aug-05	04-Aug-07	DEFICIENT	82.80
State	State	206	1911164	US 206 NB OVER NJ 183 SB	18-Sep-06	18-Sep-08	NOT DEFICIENT	95.70
State	State	206	1911160	US206 OVER BR OF PEQUEST RIVER	04-Nov-05	04-Nov-07	NOT DEFICIENT	97.40
State	State	206	1911154	ROUTE US 206 OVER BRANCH PEQUEST RIVER	13-Dec-06	13-Dec-08	DEFICIENT	54.10
State	State	206	1810170	U.S.ROUTE 206 OVER RARITAN RIVER	23-Aug-06	23-Aug-08	NOT DEFICIENT	97.70
State	State	206	1810169	RT 206 / DUKES BROOK	12-Apr-07	12-Apr-09	NOT DEFICIENT	82.70
State	State	206	1810165	US206 OVER BR OF ROYCES BROOK	11-Apr-07	11-Apr-09	OBSOLETE	55.40
State	State	206	1428150	CONTINENTAL DR NORTH/MUSCONETCONG RVR	06-Mar-07	06-Mar-09	NOT DEFICIENT	96.40
State	State	206	1417157	US 206 OVER TRIB. TO DRAKES BROOK	12-Sep-06	12-Sep-08	NOT DEFICIENT	92.70
State	State	206	1417158	ROUTE US 206/S.BR. OF RARITAN RIVER	13-Dec-06	13-Dec-08	NOT DEFICIENT	79.90
State	State	206	1911159	US206 OVER PEQUEST RIVER	05-Jun-06	05-Jun-08	NOT DEFICIENT	86.40
State	State	206	1920151	US ROUTE 206 OVER PAULINS KILL	05-Jun-06	05-Jun-08	NOT DEFICIENT	78.50
State	State	206	1810164	US206 / BR OF ROYCES BRK	11-Sep-06	11-Sep-08	OBSOLETE	71.10
State	State	206	1428155	US 206 CONN./MUSCONETCONG RIVER	11-Jul-07	11-Jul-09	NOT DEFICIENT	94.50
State	State	206	1810152	US 206 / BEDENS BRK	07-Sep-06	07-Sep-08	NOT DEFICIENT	93.00
State	State	206	1810158	ROUTE US 206 OVER PIKE RUN	08-Sep-06	08-Sep-08	NOT DEFICIENT	81.80
State	State	206	1417159	US RT 206/S BRANCH RARITAN RIVER	11-Sep-06	11-Sep-08	NOT DEFICIENT	79.90
State	State	206	1810160	ROUTE US 206 OVER BR OF ROYCES BROOK	04-Oct-06	04-Oct-08	NOT DEFICIENT	73.60
State	State	206	1810153	US206 OVER BACK BROOK	02-Jul-07	02-Jul-09	NOT DEFICIENT	82.30
State	State	206	1810156	US 206 OVER CSXT	13-Jul-05	13-Jul-07	DEFICIENT	9.20
State	State	206	1810155	RT US 206 OVER CRUSERS BROOK	07-Sep-06	07-Sep-08	DEFICIENT	21.10
State	State	208	0232155	FAIR LAWN AVE (CR 76) OVER NJ RTE 208	06-Dec-05	06-Dec-07	OBSOLETE	70.80
State	State	208	0232152	MORLOT AVE OVER NJ 208	17-Jul-07	17-Jul-09	OBSOLETE	91.00
State	State	208	0232150	NJ 208 NB OVER SADDLE RIVER ROAD	17-Jul-07	17-Jul-09	NOT DEFICIENT	91.00
State	State	208	0233159	RT NJ 208 OVER EWING AVE(CO RT 502)	14-Sep-05	14-Sep-07	NOT DEFICIENT	94.00
State	State	208	0232157	MAPLE AVE (CR 507) OVER NJ RT 208	13-Jul-06	13-Jul-08	OBSOLETE	89.50
State	State	208	0232158	RT208/NJ TRANSIT,BLVD AVE&DEBOER DR	19-Oct-05	19-Oct-07	NOT DEFICIENT	73.20
State	State	208	0232159	LINCOLN AVE (CR 69) OVER NJ RT 208	13-Jul-06	13-Jul-08	OBSOLETE	87.20
State	State	208	0233150	GRANDVIEW AVENUE OVER NJ RT. 208	23-Sep-05	23-Sep-07	NOT DEFICIENT	78.50
State	State	208	0233152	CEDAR HILL AVENUE OVER NJ ROUTE 208	23-Sep-05	23-Sep-07	NOT DEFICIENT	90.00
State	State	208	0233157	RUSSELL AVE (CR S93) OVER NJ ROUTE 208	27-Sep-05	27-Sep-07	NOT DEFICIENT	93.60
State	State	208	0232154	NJ RT 208 OVER NJ TRANSIT & 20TH ST	07-Dec-05	07-Dec-07	NOT DEFICIENT	82.60
State	State	208	1612159	NJ RT 208 OVER LAFAYETTE AVE (CO. 665)	09-Dec-05	09-Dec-07	DEFICIENT	80.00
State	State	208	0233161	N.J.ROUTE 208 OVER COLONIAL ROAD (CR 117)	14-Sep-05	14-Sep-07	NOT DEFICIENT	92.60
State	State	208	0233163	NJ208&RAMPK/POND BROOK	14-May-06	14-May-08	NOT DEFICIENT	78.70
State	State	208	0233164	NJ RT 208 / DELAWARE & OSTEGO RR	21-Jul-05	21-Jul-07	NOT DEFICIENT	76.10
State	State	208	0233165	NJ 208 OVER POND BROOK	14-May-06	14-May-08	NOT DEFICIENT	73.50
State	State	208	0233169	NJ RT 208NB OVER RT I 287	29-Sep-05	29-Sep-07	NOT DEFICIENT	91.10

NJ Highway Carrying Bridge Condition Inventory

Category_Owner	Maintenance	Route	Structure Number	Name	Last Inspection	Next Inspection	Deficient or Obsolete	Sufficiency Rating
State	State	208	1612150	VAN WINKLE AVE OVER N.J. ROUTE 208	08-Dec-05	08-Dec-07	OBSOLETE	89.50
State	State	208	1612153	NJ RTE 208 OVER GOFFLE BROOK	08-Dec-05	08-Dec-07	NOT DEFICIENT	94.20
State	State	208	1612154	ROUTE 208 RAMP A OVER GOFFLE BROOK	09-Dec-05	09-Dec-07	NOT DEFICIENT	98.90
State	State	208	1612155	RTE NJ 208 RAMP B OVER GOFFLE BROOK	15-Sep-05	15-Sep-07	NOT DEFICIENT	75.30
State	State	208	1612156	NJ 208 OVER CR659(GOFFLE ROAD)	15-Sep-05	15-Sep-07	NOT DEFICIENT	87.80
State	State	208	0233160	SUMMIT AVENUE OVER RTE NJ ROUTE 208	27-Sep-05	27-Sep-07	NOT DEFICIENT	94.60
State	State	208	0232153	RT. 208 OVER PLAZA ROAD	06-Dec-05	06-Dec-07	NOT DEFICIENT	87.30
State	State	278	2015150	BRUNSWICK AVE/I-278 & RAMPS AD & DA	08-Dec-05	08-Dec-07	OBSOLETE	90.80
State	State	278	2015152	RT I-278 OVER PARK AVE	05-Dec-05		NOT DEFICIENT	94.20
State	State	278	2015153	I-278 RAMP B OVER US 1&9 NB	11-Jan-06	11-Jan-08	NOT DEFICIENT	95.10
State	State	280	0730165	SOUTH BURNETT ST. OVER I-280	30-Nov-05	30-Nov-07	OBSOLETE	94.40
State	State	280	0730159	SCOTLAND RD(CO.638) OVER I-280	23-Mar-07	23-Mar-09	OBSOLETE	78.40
State	State	280	0730160	HARRISON ST. OVER I-280	18-Mar-05	18-Mar-07	OBSOLETE	74.40
State	State	280	0730161	EVERGREEN PLACE SB / I-280	25-Oct-06	25-Oct-08	OBSOLETE	76.40
State	State	280	0730162	EVERGREEN PL NB OVER RT I-280	29-Nov-06	29-Nov-08	OBSOLETE	77.50
State	State	280	0730163	HALSTED ST. OVER ROUTE I-280	30-Nov-05	30-Nov-07	OBSOLETE	64.80
State	State	280	0730174	LINCOLN AVE OVER I-280	29-Nov-05	29-Nov-07	OBSOLETE	90.50
State	State	280	0730164	SOUTH CLINTON AVE OVER I-280	22-Mar-07	22-Mar-09	OBSOLETE	77.50
State	State	280	0730157	S.JEFFERSON AVE OVER I-280	22-Mar-07	22-Mar-09	OBSOLETE	88.90
State	State	280	0730166	SOUTH WALNUT ST. OVER I-280	30-Nov-05	30-Nov-07	OBSOLETE	65.00
State	State	280	0730167	SOUTH ARLINGTON AVE. OVER I-280	22-Mar-07	22-Mar-09	OBSOLETE	76.00
State	State	280	0730168	NORTH MUNN AVENUE OVER ROUTE I-280	30-Mar-05	30-Mar-07	OBSOLETE	78.60
State	State	280	0730169	ORATON PARKWAY SB OVER I-280	13-Nov-06	07-Oct-06	OBSOLETE	72.00
State	State	280	0730170	GARDEN STATE PKWY OVER I-280	08-Jun-06	08-Jun-08	OBSOLETE	69.00
State	State	280	0730171	ORATON PARKWAY NB OVER I 280	22-Nov-06	07-Oct-06	OBSOLETE	74.20
State	State	280	0730156	VALLEY ROAD OVER I-280	15-Jun-06	15-Jun-08	OBSOLETE	76.60
State	State	280	0730173	RAMP D OVER I-280 AND RAMP A	01-Dec-05	01-Dec-07	DEFICIENT	88.70
State	State	280	0729152	LAUREL AVE(CO 634) OVER I-280	24-Apr-07	24-Apr-09	OBSOLETE	91.40
State	State	280	0730175	ESSEX AVENUE OVER I-280	29-Nov-05	29-Nov-07	OBSOLETE	78.70
State	State	280	0730176	SOUTH DAY STREET OVER I-280	29-Nov-05	29-Nov-07	OBSOLETE	78.60
State	State	280	0730172	I-280 OVER RAMP"A"	24-Apr-07	24-Apr-09	OBSOLETE	76.40
State	State	280	0728160	I-280 WB/EAGLE ROCK AVE. (CO. 611)	18-May-06	18-May-08	NOT DEFICIENT	90.20
State	State	280	0914162	I-280/ESSEX,5TH &FRANK E.RODGERS BLVD	20-Jul-06	20-Jul-08	NOT DEFICIENT	83.50
State	State	280	0730177	SOUTH CENTER ST. OVER I-280	29-Nov-05	29-Nov-07	OBSOLETE	71.60
State	State	280	0728150	I-280 EB/PROP.ESSEX CO. PARK ROAD	15-Sep-06	15-Sep-08	DEFICIENT	91.90
State	State	280	0728151	I-280 WB/PROPOSED ESSEX CO.PK.RD.	22-Aug-06	22-Aug-08	DEFICIENT	89.90
State	State	280	0728152	EISENHOWER PARKWAY OVER I-280	29-Mar-07	29-Mar-09	NOT DEFICIENT	93.90
State	State	280	0728155	I-280EB OVER PASSAIC AVE.(CO.613)	19-May-06	19-May-08	DEFICIENT	75.30
State	State	280	0728156	I-280 WB OVER PASSAIC AVE(CO 613)	30-Oct-06	30-Oct-08	NOT DEFICIENT	91.70
State	State	280	0728157	I-280 EB OVER MORRISTOWN-ERIE RR	19-Apr-07	19-Apr-09	NOT DEFICIENT	91.00
State	State	280	0729159	I280WB/PLEASANT VALLY WAY(CO 636)	12-May-05	12-May-07	OBSOLETE	72.50
State	State	280	0728159	I-280 EB/EAGLE ROCK RD. (CO 611)	04-May-07	04-May-09	DEFICIENT	75.10
State	State	280	0730155	WHITTINGHAM PLACE OVER I-280	30-Mar-05	30-Mar-07	OBSOLETE	66.00
State	State	280	0729150	I-280 EB/LIVINGSTON AVE(CR 527)	06-Apr-05	06-Apr-07	OBSOLETE	74.10
State	State	280	0729151	I-280 WB/LIVINGSTON AVE (CO. 527)	22-Apr-05	22-Apr-07	OBSOLETE	68.50
State	State	280	0729158	I-280 EB/PLEASANT VALLEY WAY (CO.636)	12-May-05	12-May-07	NOT DEFICIENT	90.40
State	State	280	0730150	PROSPECT AVE SB (CO 577)/I-280	24-Apr-07	24-Apr-09	OBSOLETE	74.50

NJ Highway Carrying Bridge Condition Inventory

Category_Owner	Maintenance	Route	Structure Number	Name	Last Inspection	Next Inspection	Deficient or Obsolete	Sufficiency Rating
State	State	280	0730151	PROSPECT AVE.NB(CO.577) / I-280	24-Apr-07	24-Apr-09	OBSOLETE	93.70
State	State	280	0730152	I-280 RAMP 2P OVER PROSPECT AVENUE NB(CR.577)	22-Mar-07	22-Mar-09	NOT DEFICIENT	95.50
State	State	280	0730153	MT PLEASANT AVE (CO 660) /I-280	03-Apr-07	03-Apr-09	OBSOLETE	72.10
State	State	280	0730154	NORTHFIELD AVE (CR 508S) OVER I-280	29-Nov-05	29-Nov-07	OBSOLETE	61.00
State	State	280	0728158	I-280 WB OVER MORRISTOWN-ERIE RR	19-Apr-07	19-Apr-09	NOT DEFICIENT	91.30
State	State	280	0914158	I-280/Harrison Av.(CR508), Hamltn. St,Clevlnd. Av	19-Jul-06	19-Jul-08	NOT DEFICIENT	87.80
State	State	280	0731159	I-280 RAMP D TO RT 21 OVER RELIEF	25-Apr-07	25-Apr-09	NOT DEFICIENT	83.50
State	State	280	0731161	WILLIAM A. STICKEL MEMORIAL BR	15-Nov-06	15-Nov-08	NOT DEFICIENT	33.40
State	State	280	0914150	RT.I-280/CONRAIL & SERVICE RD	25-Apr-07	25-Apr-09	NOT DEFICIENT	92.00
State	State	280	0914152	RT I-280/FRANK_ S CREEK	02-May-07	02-May-09	NOT DEFICIENT	77.70
State	State	280	0914153	I-280 WB Connector over I-280 EB	12-Jul-06	12-Jul-08	NOT DEFICIENT	93.90
State	State	280	0914154	I-280 OVER NEWARK TURNPIKE(CR508)	13-Apr-07	13-Apr-09	NOT DEFICIENT	91.00
State	State	280	0914155	I-280 WB Connector / Newark Tpk. (CR 508)	21-Jul-06	21-Jul-08	NOT DEFICIENT	95.90
State	State	280	1418155	ROUTE I-280 WB OVER PASSAIC RIVER	02-Jul-07	02-Jul-09	NOT DEFICIENT	92.10
State	State	280	0914157	I-280 RAMP B OVER HAMILTON ST.	12-Jul-06	12-Jul-08	NOT DEFICIENT	92.40
State	State	280	0731156	I-280 BROAD ST RAMP E OVER RAMPS C&D	15-Jun-06	15-Jun-08	DEFICIENT	78.60
State	State	280	0914159	I-280 & RAMPS E&F OVER WARREN ST	28-Jun-06	28-Jun-08	NOT DEFICIENT	86.10
State	State	280	0914160	I-280 & RAMPS E & F / SUSSEX ST.	20-Dec-05	20-Dec-07	NOT DEFICIENT	82.00
State	State	280	0914161	I-280 OVER BERGEN STREET	02-May-07	02-May-09	NOT DEFICIENT	85.00
State	State	280	0730178	HICKORY ST OVER I-280	29-Nov-05	29-Nov-07	OBSOLETE	78.00
State	State	280	1418150	NEW ROAD(CO.632) OVER RT.I-280	09-Nov-05	09-Nov-07	OBSOLETE	74.70
State	State	280	1418151	RT.I-280 EB OVER WHIPPANY RIVER	14-Nov-06	14-Nov-08	DEFICIENT	77.20
State	State	280	1418152	RT I-280 WB OVER WHIPPANY RIVER	18-Sep-06	18-Sep-08	NOT DEFICIENT	80.70
State	State	280	1418154	ROUTE I-280 EB OVER PASSAIC RIVER	20-Dec-06	20-Dec-08	NOT DEFICIENT	92.90
State	State	280	0914156	I-280 RAMP "A" OVER HAMILTON ST.	24-Apr-07	24-Apr-09	NOT DEFICIENT	77.40
State	State	280	0730189	SEVENTH STREET OVER I-280	15-Dec-05	15-Dec-07	NOT DEFICIENT	97.70
State	State	280	0730179	OAKWOOD AVE. OVER I-280 & RAMP 1H	30-Nov-05	30-Nov-07	OBSOLETE	76.60
State	State	280	0730180	GROVE STREET (CO 509) OVER I-280	01-Dec-05	01-Dec-07	OBSOLETE	61.60
State	State	280	0730181	STEBEN ST OVER I-280	24-Apr-07	24-Apr-09	OBSOLETE	95.10
State	State	280	0730182	FOURTEENTH ST. OVER I-280	30-Nov-05	30-Nov-07	OBSOLETE	96.00
State	State	280	0730183	THIRTEENTH ST OVER I-280	30-Nov-05	30-Nov-07	NOT DEFICIENT	85.50
State	State	280	0730184	TWELFTH STREET OVER I-280	15-Dec-05	15-Dec-07	OBSOLETE	77.90
State	State	280	0730185	WEST MARKET ST OVER I-280	10-May-07	10-May-09	OBSOLETE	93.80
State	State	280	0730186	HUMBOLT STREET OVER ROUTE I-280	01-Dec-05	01-Dec-07	OBSOLETE	78.50
State	State	280	0731158	I-280 RAMP C OVER RELIEF	02-Jul-07	02-Jul-09	NOT DEFICIENT	85.60
State	State	280	0730188	ROSEVILLE AVE OVER I-280	15-Jun-07	15-Jun-09	NOT DEFICIENT	99.40
State	State	280	0731157	RT I-280 OVER RT 21 & RAMPS C&D	03-May-07	03-May-09	DEFICIENT	49.00
State	State	280	0730190	SIXTH ST OVER I-280 AND RAMP A & Y	29-Mar-07	29-Mar-09	OBSOLETE	95.50
State	State	280	0730191	I280EB/Ramps,1st & Orange Sts, Nwk. Subway & NJTRR	26-Jul-06	26-Jul-08	OBSOLETE	68.70
State	State	280	0730192	I280WB/Ramp,1st & Orange Sts, Nwk. Subway & NJTRR	27-Jul-06	27-Jul-08	DEFICIENT	63.70
State	State	280	0730193	MAIN STREET OVER GSP & ORATON PARKWAY	03-Jul-07	03-Jul-09	NOT DEFICIENT	64.00
State	State	280	0731151	CLIFTON AVE OVER I-280	04-May-07	04-May-09	DEFICIENT	58.20
State	State	280	0731152	NESBITT STREET OVER I-280	15-May-07	15-May-09	DEFICIENT	73.20
State	State	280	0731154	I-280/MARTIN LUTHER KING BLVD	20-Jun-06	20-Jun-08	DEFICIENT	79.70
State	State	280	0731155	I-280/BROAD & STATE STS & UNIVERSITY AVE	20-Jun-06	20-Jun-08	DEFICIENT	80.00
State	State	280	0730187	MYRTLE AVE OVER I-280	01-Dec-05	01-Dec-07	OBSOLETE	95.00
State	State	280	0731160	RAMP A / RAMP B(RT21NB TO I280EB)	25-May-07	25-May-09	DEFICIENT	45.50

NJ Highway Carrying Bridge Condition Inventory

Category_Owner	Maintenance	Route	Structure Number	Name	Last Inspection	Next Inspection	Deficient or Obsolete	Sufficiency Rating
State	State	284	1907157	NJ 284 OVER BR OF WALLKILL RIVER	13-Jun-06	13-Jun-08	NOT DEFICIENT	78.60
State	State	284	1907152	NJ RT284/BR OF WALLKILL RIVER	13-Jun-06	13-Jun-08	NOT DEFICIENT	67.10
State	State	287	1231169	I-287/RARITAN RIVER, D&R CANAL & EASTON AVE.	11-Jul-07	11-Jul-09	NOT DEFICIENT	56.30
State	State	287	1419195	I-287 RAMP Y OVER MALAPARDIS BROOK	08-May-06	08-May-08	NOT DEFICIENT	98.90
State	State	287	1419163	I-287 SB OVER STREAM AT STA. 268	08-Nov-05	08-Nov-07	NOT DEFICIENT	90.60
State	State	287	1419162	I287 NB OVER STREAM AT STA. 267+97	08-Nov-05	08-Nov-07	NOT DEFICIENT	92.60
State	State	287	1419160	SAND SPRING RD OVER I287	08-Nov-05	08-Nov-07	NOT DEFICIENT	88.10
State	State	287	1419159	GLEN ALPINE RD OVER I-287	08-Nov-05	08-Nov-07	NOT DEFICIENT	78.30
State	State	287	1419156	BAILEY'S MILL RD OVER I-287 SB	04-Oct-05	04-Oct-07	NOT DEFICIENT	86.00
State	State	287	1419155	BAILEY'S MILL RD OVER I-287 NB	04-Oct-05	04-Oct-07	NOT DEFICIENT	85.00
State	State	287	1419153	COUNTY ROUTE 511 OVER I-287	02-Dec-05	02-Dec-07	OBSOLETE	93.30
State	State	287	1419150	I-287 OVER MALAPARDIS BROOK.	05-Dec-05	05-Dec-07	NOT DEFICIENT	62.80
State	State	287	1420150	Route I-287 SB & Rt. I-80 RAMP C OVER I80 RAMP H	07-Sep-05	07-Sep-07	NOT DEFICIENT	89.80
State	State	287	1231168	RIVER ROAD (CR 622) OVER ROUTE I-287	23-Oct-06	23-Oct-08	DEFICIENT	74.70
State	State	287	1231167	I-287 SB OVER POSSUMTOWN ROAD	04-Aug-06	04-Aug-08	DEFICIENT	89.00
State	State	287	1231166	I-287 NB OVER POSSUMTOWN ROAD	21-Dec-06	21-Dec-08	NOT DEFICIENT	91.50
State	State	287	1231165	I-287 OVER AMBROSE BROOK	21-Jun-07	21-Jun-09	NOT DEFICIENT	73.60
State	State	287	1231164	OLD NEW BRUNSWICK RD OVER I287	08-Dec-04	08-Dec-06	NOT DEFICIENT	93.00
State	State	287	1231163	I-287 SB / RANDOLPHVILLE	01-Dec-06	01-Dec-08	NOT DEFICIENT	89.20
State	State	287	1231162	I-287 NB over South Randolphville Road	28-Nov-06	28-Nov-08	OBSOLETE	84.50
State	State	287	1231161	WASHINGTON AVE (CR 655) OVER I-287	15-Aug-06	15-Aug-08	NOT DEFICIENT	65.30
State	State	287	1231160	STELTON RD(CO RT529)OVER I-287	13-Apr-07	13-Apr-09	NOT DEFICIENT	85.60
State	State	287	1419151	I-287 RAMP_NE_OVER MALAPARDIS BK	04-Oct-06	04-Oct-08	NOT DEFICIENT	97.60
State	State	287	1419185	HANOVER AVE. (CR650) OVER ROUTE I-287	21-Dec-06	21-Dec-08	OBSOLETE	73.10
State	State	287	1231159	ROUTE I-287SB OVER DURHAM AVENUE	23-Oct-06	23-Oct-08	DEFICIENT	80.70
State	State	287	1419194	I-287 RAMP T OVER I-287	24-May-06	24-May-08	OBSOLETE	82.30
State	State	287	1419193	RT I-287 RAMP W OVER RT 10	23-Sep-05	23-Sep-07	NOT DEFICIENT	95.40
State	State	287	1419192	ROUTE I-287 RAMP "T" OVER ROUTE NJ 10	06-May-06	06-May-08	NOT DEFICIENT	95.40
State	State	287	1419191	RT I-287 SB OVER N.J. ROUTE 10	08-May-06	08-May-08	NOT DEFICIENT	73.80
State	State	287	1419190	I-287 NB OVER NJ 10	24-Sep-05	24-Sep-07	OBSOLETE	64.80
State	State	287	1419189	RAMP V OVER I-287 & RAMP U	01-Dec-05	01-Dec-07	NOT DEFICIENT	94.00
State	State	287	1419188	I287/EDEN LN,BR.OF WHIPP	17-May-06	17-May-08	NOT DEFICIENT	71.00
State	State	287	1420151	I-287 SB & I-80 RAMP C OVER I-80	08-Sep-05	08-Sep-07	NOT DEFICIENT	71.00
State	State	287	1419186	ACCESS RD OVER WHIPPANY RIVER	06-Oct-05	06-Oct-07	NOT DEFICIENT	97.00
State	State	287	1419167	HARTER ROAD OVER ROUTE I-287	25-Jul-07	25-Jul-09	DEFICIENT	76.70
State	State	287	1419184	I-287 / WHIPPANY RVR	01-May-06	01-May-08	NOT DEFICIENT	84.40
State	State	287	1419183	ROUTE I-287 OVER WHIPPANY RIVER	20-Dec-06	20-Dec-08	NOT DEFICIENT	83.90
State	State	287	0235174	ROUTE I-287 NB / ROUTE US 202 (RAMAPO VALLEY RD)	23-May-07	23-May-09	NOT DEFICIENT	92.00
State	State	287	1419179	LAFAYETTE AVE OVER I-287	02-Dec-05	02-Dec-07	OBSOLETE	73.00
State	State	287	1419178	MORRIS AVE(C.R.510) EB OVER I-287	28-Nov-05	28-Nov-07	OBSOLETE	75.60
State	State	287	1419175	FRANKLIN STREET OVER I-287	01-Dec-05	01-Dec-07	OBSOLETE	91.70
State	State	287	1419174	MADISON AVE(RT124) OVER I-287	11-May-06	11-May-08	OBSOLETE	72.30
State	State	287	1419173	SOUTH STREET / I-287	01-Dec-05	01-Dec-07	OBSOLETE	72.30
State	State	287	1419169	JAMES STREET(CO.RT 663)DOVER RT I-287	27-Mar-07	27-Mar-09	DEFICIENT	62.40
State	State	287	1419187	CEDAR KNOLLS RD/I-287& WHIPPANY RIVER	21-Apr-06	21-Apr-08	OBSOLETE	93.00
State	State	287	0235161	I-287 & NJ 208 OVER US RT 202	06-Jan-06	06-Jan-08	NOT DEFICIENT	86.90
State	State	287	0235176	RAMP A/COLONIAL ROAD (CR 117) & POND BROOK	16-May-07	16-May-09	NOT DEFICIENT	93.80

NJ Highway Carrying Bridge Condition Inventory

Category_Owner	Maintenance	Route	Structure Number	Name	Last Inspection	Next Inspection	Deficient or Obsolete	Sufficiency Rating
State	State	287	0235171	I-287 NB OVER MARYCREST CEMETERY ROAD	12-Jun-07	12-Jun-09	NOT DEFICIENT	88.00
State	State	287	0235170	ROUTE I- 287 OVER POND BROOK	06-Jun-07	06-Jun-09	NOT DEFICIENT	74.70
State	State	287	0235150	RT I-287 OVER RAMAPO RIVER	15-May-07	15-May-09	NOT DEFICIENT	88.00
State	State	287	0235169	RAMP T OVER ROUTE I-287	31-May-07	31-May-09	NOT DEFICIENT	93.30
State	State	287	0235168	ROUTE I-287 NB OVER ROUTE NJ 17 SB	31-May-07	31-May-09	NOT DEFICIENT	91.00
State	State	287	0235167	ROUTE I-287 RAMP T OVER ROUTE NJ 17	30-May-07	30-May-09	NOT DEFICIENT	94.50
State	State	287	0235166	RAMP A/ROUTEI-287,NJ208,D & O RR & PND BRK	05-Jun-07	05-Jun-09	NOT DEFICIENT	96.60
State	State	287	0235173	ROUTE I287 SB / RAMAPO R&STAGHILL RD	30-May-07	30-May-09	NOT DEFICIENT	85.60
State	State	287	0235162	I-287 AND NJ 208 OVER POND BROOK	20-Apr-06	20-Apr-08	NOT DEFICIENT	76.00
State	State	287	0235175	ROUTE I-287 SB /ROUTE US 202 (RAMAPO VALLEY RD)	24-May-07	24-May-09	NOT DEFICIENT	87.90
State	State	287	0235160	CAMPGAW ROAD OVER I-287	21-Sep-06	21-Sep-08	NOT DEFICIENT	96.90
State	State	287	0235159	PARK ENTRANCE ROAD OVER I-287	28-Dec-05	28-Dec-07	NOT DEFICIENT	92.00
State	State	287	0235158	PHELPS ROAD OVER I-287	06-Oct-05	06-Oct-07	NOT DEFICIENT	96.00
State	State	287	0235157	ROUTE I-287 NB OVER BRIDLE WAY	22-May-07	22-May-09	NOT DEFICIENT	93.80
State	State	287	0235156	ROUTE I-287 SB OVER BRIDLE WAY	22-May-07	22-May-09	NOT DEFICIENT	92.80
State	State	287	0235152	ROUTE I-287 OVER SKYLINE DRIVE (CR S91)	15-May-07	15-May-09	NOT DEFICIENT	89.00
State	State	287	0235151	ROUTE I-287 OVER MULLER ROAD	10-May-07	10-May-09	NOT DEFICIENT	89.00
State	State	287	1815161	MINE BROOK ROAD OVER I-287	25-Aug-05	25-Aug-07	NOT DEFICIENT	90.80
State	State	287	1420153	I-287 NB OVER LITTLETON ROAD	06-May-06	06-May-08	NOT DEFICIENT	88.70
State	State	287	0235165	RAMP B OVER NYS.& WR.RR.& POND BROOK	16-May-07	16-May-09	NOT DEFICIENT	93.90
State	State	287	1230159	I-287 SB / NJ 27	01-Nov-05	01-Nov-07	NOT DEFICIENT	85.00
State	State	287	1231157	DISMAL(TALMADGE) ROAD OVER I-287	07-Dec-05	07-Dec-07	NOT DEFICIENT	82.80
State	State	287	1231156	I-287 SB OVER DURHAM WOOD ROAD (READING ROAD)	02-Dec-05	02-Dec-07	OBSOLETE	85.30
State	State	287	1231155	I-287 NB / DURHAMWOOD RD	03-May-06	03-May-08	OBSOLETE	82.50
State	State	287	1231154	NEW DURHAM ROAD (CR. 501) OVER I-287	07-Dec-05	07-Dec-07	NOT DEFICIENT	77.40
State	State	287	1230165	I-287 SB OVER AMTRAK & RAMP A	12-Dec-06	12-Dec-08	OBSOLETE	59.40
State	State	287	1230164	I-287 NB OVER AMTRAK&RAMP A	12-Dec-06	12-Dec-08	DEFICIENT	54.90
State	State	287	1230163	RT I-287 NB OVER NJ TURNPKE (RT I-95)	19-Dec-05	19-Dec-07	NOT DEFICIENT	91.60
State	State	287	1230162	I-287 SB OVER NJ TURNPIKE(I-95)	19-Dec-05	19-Dec-07	NOT DEFICIENT	91.60
State	State	287	0235172	I-287 SB/MARYREST CEMETARY ROAD	12-Jun-07	12-Jun-09	NOT DEFICIENT	88.80
State	State	287	1230160	I-287 OVER W PIERSON AVENUE	07-Dec-05	07-Dec-07	NOT DEFICIENT	88.30
State	State	287	1231158	I-287 NB OVER DURHAM AVE	19-Oct-06	19-Oct-08	DEFICIENT	87.50
State	State	287	1230158	I-287 NB / NJ 27	01-Nov-05	25-Aug-08	NOT DEFICIENT	77.10
State	State	287	1230155	WHITMAN AVENUE OVER I-287	04-May-07	04-May-09	NOT DEFICIENT	93.10
State	State	287	1230154	MAIN ST / I-287	17-Nov-05	17-Nov-07	NOT DEFICIENT	92.40
State	State	287	1230152	I-287 SB OVER US 1	17-Nov-05	17-Nov-07	DEFICIENT	69.40
State	State	287	1230151	I-287 NB OVER US 1	17-Nov-05	17-Nov-07	DEFICIENT	69.40
State	State	287	0235180	ROUTE I-287 NB /RAMAPO RIVER&STAG HILL ROAD	24-May-07	24-May-09	NOT DEFICIENT	90.80
State	State	287	0235179	ROUTE I-287NB/DARLINGTON AVE (CR 98) & BROOK	05-Jun-07	05-Jun-09	NOT DEFICIENT	92.50
State	State	287	0235178	ROUTE I-287 SB/DARLINGTON AVE & BROOK	23-May-07	23-May-09	NOT DEFICIENT	92.50
State	State	287	0235177	ROUTE I-287 OVER FRANKLIN AVENUE (CR 84)	06-Jun-07	06-Jun-09	NOT DEFICIENT	87.30
State	State	287	1230161	I-287 OVER LVRR ALCOA SPUR (Abandoned)	07-Dec-05	07-Dec-07	NOT DEFICIENT	81.00
State	State	287	1813161	PRINCE ROGERS AVE OVER RT I287 NB	29-Jun-07	29-Jun-09	NOT DEFICIENT	79.00
State	State	287	1814165	I-78 RAMP 'H' OVER I-287SB & I-78 RAMP 'G'	05-Oct-05	05-Oct-09	NOT DEFICIENT	92.80
State	State	287	1814164	I-78 WB Ramp A over I-287 SB and Ramp from I-78 WB	14-Nov-06	14-Nov-08	NOT DEFICIENT	92.60
State	State	287	1814163	I-287 SB & RAMP B OVER CHAMBERS BR	20-Jun-07	20-Jun-09	NOT DEFICIENT	76.20
State	State	287	1814162	I-287NB & RAMP A OVER CHAMBERS BK	24-Jun-07	24-Jun-09	NOT DEFICIENT	75.40

NJ Highway Carrying Bridge Condition Inventory

Category_Owner	Maintenance	Route	Structure Number	Name	Last Inspection	Next Inspection	Deficient or Obsolete	Sufficiency Rating
State	State	287	1814161	CEDAR BROOK ROAD OVER I-287 SB	13-Mar-07	13-Mar-09	NOT DEFICIENT	70.90
State	State	287	1814160	CEDAR BROOK ROAD OVER I-287 NB	13-Mar-07	13-Mar-09	NOT DEFICIENT	59.90
State	State	287	1814157	TALAMINI ROAD OVER ROUTE I-287	30-Aug-05	30-Aug-07	NOT DEFICIENT	89.10
State	State	287	1814150	I-287 RAMP 'B' OVER I-287 SB	05-Oct-05	05-Oct-07	NOT DEFICIENT	74.50
State	State	287	1813152	ROUTE I-287 NB OVER ROUTE US 22 WB	08-Sep-05	08-Sep-07	NOT DEFICIENT	92.00
State	State	287	1813162	PRINCE ROGERS AVE OVER RT 287 SB	29-Jun-07	29-Jun-09	NOT DEFICIENT	77.70
State	State	287	1815150	BURNT MILLS RD OVER I-287NB	28-Jun-07	28-Jun-09	NOT DEFICIENT	76.70
State	State	287	1813160	NORTH BRIDGE STREET (CR 639)/I-287 SB	29-Nov-06	29-Nov-08	DEFICIENT	59.50
State	State	287	1813159	NORTH BRIDGE ST(CR.639) OVER I-287 NB	15-Nov-06	15-Nov-08	DEFICIENT	68.30
State	State	287	1813158	I287 SB OVER ROSS BROOK	23-Mar-07	14-Mar-09	NOT DEFICIENT	94.00
State	State	287	1813157	I287 NB OVER ROSS BROOK	03-Oct-06	03-Oct-08	NOT DEFICIENT	79.00
State	State	287	1813156	GASTON AVE./ ROUTE I-287 SB	21-May-07	21-May-09	NOT DEFICIENT	81.10
State	State	287	1813155	GASTON AVENUE OVER I-287 NB	21-May-07	21-May-09	NOT DEFICIENT	81.10
State	State	287	1813154	FOOTHILL ROAD OVER I-287	17-Nov-06	17-Nov-08	NOT DEFICIENT	76.60
State	State	287	1813153	I287 SB OVER US22 WB & RAMP "NC"	25-May-07	25-May-09	OBSOLETE	82.60
State	State	287	1813167	WOODLAWN AVENUE OVER I287	30-Nov-06	30-Nov-08	DEFICIENT	73.60
State	State	287	1815172	WEST OAK ST(CO624)OVER I-287SB	06-Oct-06	06-Oct-08	NOT DEFICIENT	79.10
State	State	287	1815159	LIBERTY CORNER ROAD (CR 512) OVER I-287 NB	19-Jun-07	19-Jun-09	OBSOLETE	76.60
State	State	287	1420154	I-287 SB OVER LITTLETON ROAD (CO.630)	06-May-06	06-May-08	OBSOLETE	69.00
State	State	287	1815183	ROUTE I-287 SB OVER PASSAIC RIVER	09-Sep-05	09-Sep-07	NOT DEFICIENT	86.60
State	State	287	1815182	Route I-287 NB OVER PASSAIC RIVER	09-Sep-05	09-Sep-07	NOT DEFICIENT	86.50
State	State	287	1815181	NORTH MAPLE AVE OVER I-287 SB	23-Aug-06	23-Aug-08	NOT DEFICIENT	97.20
State	State	287	1815180	N MAPLE AVE OVER I287 NB	04-Aug-06	04-Aug-08	NOT DEFICIENT	97.10
State	State	287	1815179	MADISONVILLE RD OVER I-287	15-Jun-06	15-Jun-08	NOT DEFICIENT	78.50
State	State	287	1815177	I287 SB OVER N FINLEY AVE	01-Feb-07	01-Feb-09	NOT DEFICIENT	94.60
State	State	287	1814166	I-78 RAMP H OVER I-287 NB RAMP A	28-Sep-05	28-Sep-07	NOT DEFICIENT	83.70
State	State	287	1815174	WASHINGTON AVE.OVER ROUTE I-287	16-Sep-05	16-Sep-07	NOT DEFICIENT	90.80
State	State	287	1814167	I-78 RAMP G OVER I-287NB	29-Jun-07	29-Jun-09	OBSOLETE	61.90
State	State	287	1815171	WEST OAK ST OVER ROUTE I-287 NB	31-May-07	31-May-09	NOT DEFICIENT	78.80
State	State	287	1815167	I287 SB OVER MT AIRY RD	06-Dec-06	06-Dec-08	NOT DEFICIENT	96.10
State	State	287	1815166	I-287 NB OVER MOUNT AIRY ROAD	30-Nov-06	30-Nov-08	NOT DEFICIENT	96.20
State	State	287	1815162	ANNIN ROAD OVER I-287	25-Oct-06	25-Oct-08	NOT DEFICIENT	91.70
State	State	287	1815160	FAR HILLS ROAD (CR 512) OVER I287 SB	02-May-07	02-May-09	NOT DEFICIENT	80.00
State	State	287	1815158	I-287 SB OVER LAYTON ROAD	24-Aug-06	24-Aug-08	NOT DEFICIENT	92.70
State	State	287	1815157	I-287 NB OVER LAYTON ROAD	03-Nov-06	03-Nov-08	NOT DEFICIENT	91.60
State	State	287	1815154	RT I-287 NB OVER US RT 202-206	26-Oct-05	26-Oct-07	OBSOLETE	89.20
State	State	287	1815151	BURNT MILLS RD OVER I-287 SB	01-Nov-05	01-Nov-07	NOT DEFICIENT	89.70
State	State	287	1815176	I-287 NB / N.FINLEY AVE (CR 613)	27-Jun-05	27-Jun-07	NOT DEFICIENT	91.70
State	State	287	1420164	I-287 NB OVER WOOTEN STREET	01-Sep-06	01-Sep-08	NOT DEFICIENT	87.60
State	State	287	1420179	ROUTE I287 OVER UNNAMED STREAM	08-May-07	08-May-09	NOT DEFICIENT	74.40
State	State	287	1420178	BROOK VALLEY ROAD OVER ROUTE I-287	03-May-07	03-May-09	NOT DEFICIENT	97.00
State	State	287	1420177	WAUGHAW ROAD OVER I-287	19-Oct-06	19-Oct-08	NOT DEFICIENT	97.00
State	State	287	1420175	ROUTE I-287 OVER OLD LANE	03-May-07	03-May-09	NOT DEFICIENT	85.20
State	State	287	1420172	I-287 RAMP P & S OVER CROOKED BROOK	21-Jun-07	21-Jun-09	NOT DEFICIENT	78.40
State	State	287	1420171	I287 SB OVER MAIN RD & CROOKED BR	30-May-06	30-May-08	OBSOLETE	88.80
State	State	287	1420170	I287 NB OVER MAIN RD & CROOKED BR	26-May-06	26-May-08	OBSOLETE	88.80
State	State	287	1420169	I287 SB OVER RIVER ROAD (CR 629)	21-Nov-06	21-Nov-08	NOT DEFICIENT	93.90

NJ Highway Carrying Bridge Condition Inventory

Category_Owner	Maintenance	Route	Structure Number	Name	Last Inspection	Next Inspection	Deficient or Obsolete	Sufficiency Rating
State	State	287	1420182	ROUTE I-287 OVER MOUNTAIN AVENUE	08-May-07	08-May-09	NOT DEFICIENT	88.40
State	State	287	1420165	I-287 SB / WOOTTON STREET	24-Aug-06	24-Aug-08	NOT DEFICIENT	95.10
State	State	287	1420168	I-287 NB OVER RIVER ROAD	20-Oct-06	20-Oct-08	NOT DEFICIENT	94.80
State	State	287	1420162	MYRTLE AVENUE OVER ROCKAWAY RIVER	25-May-06	25-May-08	NOT DEFICIENT	79.70
State	State	287	1420161	I287 SB OVER ROCKAWAY RIVER	19-Oct-06	19-Oct-08	NOT DEFICIENT	90.30
State	State	287	1420160	I-287 NB OVER ROCKAWAY RIVER	25-Oct-06	25-Oct-08	NOT DEFICIENT	95.40
State	State	287	1420159	INTERVALE ROAD (US 202) OVER I-287	24-May-06	24-May-08	NOT DEFICIENT	66.50
State	State	287	1420158	I287 SB / US46	02-May-06	02-May-08	NOT DEFICIENT	93.20
State	State	287	1813151	I-287 SB OVER US 22 EASTBOUND	27-Jun-07	27-Jun-09	NOT DEFICIENT	80.50
State	State	287	1815155	I-287 SB OVER RT US 202-206	26-Oct-05	26-Oct-07	NOT DEFICIENT	87.40
State	State	287	1420157	I-287 NB / RT.US 46	02-May-06	02-May-08	DEFICIENT	79.80
State	State	287	1420156	I287 / TROY BRK	01-May-06	01-May-08	NOT DEFICIENT	68.00
State	State	287	1420167	I-287 SB OVER VREELAND AVENUE	25-Jun-07	25-Jun-09	NOT DEFICIENT	92.90
State	State	287	1812154	I-287 OVER SUY BROOK	28-Sep-05	28-Sep-07	NOT DEFICIENT	85.00
State	State	287	1813150	I-287 NB OVER RT 22EB	27-Jun-07	27-Jun-09	NOT DEFICIENT	91.00
State	State	287	1812161	Chimney Rock Road (Co. Rt. 675) over I-287	28-Nov-06	28-Nov-08	NOT DEFICIENT	66.30
State	State	287	1812160	ROUTE I-287 OVER MAIN STREET (CR 533)	02-May-07	02-May-09	NOT DEFICIENT	69.00
State	State	287	1420166	I-287 NB OVER VREELAND AVE	08-Aug-06	08-Aug-08	NOT DEFICIENT	92.30
State	State	287	1420184	NJ 23 OVER ROUTE I-287	28-Sep-05	28-Sep-07	NOT DEFICIENT	83.00
State	State	287	1812158	I-287/CANAL RD,D&R CANAL,RARITAN R&RR	22-Jul-05	22-Jul-07	NOT DEFICIENT	60.90
State	State	287	1812157	GARFIELD-EQUATOR AVENUE OVER I287	02-Dec-05	02-Dec-07	NOT DEFICIENT	77.50
State	State	287	1812155	ROUTE I-287 NB OVER ELIZABETH AVENUE (CR 621)	01-May-07	01-May-09	NOT DEFICIENT	71.20
State	State	287	1812159	I-287/NJ TRANSIT(RARITAN VALLEY LINE)	11-Aug-06	11-Aug-08	NOT DEFICIENT	82.00
State	State	287	1812153	DAVIDSON AVE OVER I287	25-Jun-07	25-Jun-09	NOT DEFICIENT	80.10
State	State	287	1812152	I-287 SB OVER EASTON AVENUE SB	28-Sep-05	28-Sep-07	NOT DEFICIENT	90.70
State	State	287	1615151	ROUTE I-287 OVER MAIN BRANCH OF POST BROOK	09-May-07	09-May-09	NOT DEFICIENT	69.00
State	State	287	1812150	I-287 RAMP A OVER RAMP B	14-Nov-05	14-Nov-07	DEFICIENT	68.20
State	State	287	1615157	UNION AVE (CR511) OVER POST BROOK	07-Jul-05	07-Jul-07	NOT DEFICIENT	98.00
State	State	287	1615156	I-287 OVER WANAQUE RIVER (LAKE INEZ)	18-Jul-07	18-Jul-27	NOT DEFICIENT	84.00
State	State	287	1420185	NJ RT 23 OVER I-287 RAMP C	26-Sep-06	26-Sep-08	NOT DEFICIENT	82.00
State	State	287	1615155	ROUTE I-287 OVER RINGWOOD AVENUE(CR 511A)	10-May-07	10-May-09	OBSOLETE	86.80
State	State	287	1615154	ROUTE I-287 OVER QUARRY ROAD	09-May-07	09-May-09	NOT DEFICIENT	80.00
State	State	287	1812151	I-287 NB OVER CR 527 SB (EASTON AVE)	12-Sep-06	12-Sep-08	NOT DEFICIENT	77.30
State	State	287	1812156	I-287 SB OVER ELIZABETH AVE.(CR 621)	01-May-07	01-May-09	NOT DEFICIENT	70.10
State	State	287	1420186	I-287/ PAT-HAM TPK, PEQ RI & RAIL RD	23-Aug-05	23-Aug-07	NOT DEFICIENT	82.00
State	State	295	0820158	US RT 322 WESTBOUND OVER I-295	12-Dec-05	12-Dec-07	OBSOLETE	73.10
State	State	295	0327155	I295 OVER N BRANCH PENNSAUKEN CK	12-Sep-06	12-Sep-08	NOT DEFICIENT	69.30
State	State	295	0327150	I-295 NB OVER CHURCH ROAD	04-Oct-05	04-Oct-07	NOT DEFICIENT	90.40
State	State	295	0327151	I-295 SB/CHURCH RD (CO.RT.616)	25-Sep-06	25-Sep-08	NOT DEFICIENT	92.40
State	State	295	0327161	I-295 NB OVER MARNE HWY (CO 537) & RR	23-May-07	23-May-09	NOT DEFICIENT	90.60
State	State	295	0327154	FLLWSHP RD (CO 673)/N BR PNNSK CK	27-Jul-06	27-Jul-08	NOT DEFICIENT	84.40
State	State	295	0327156	I-295 NB OVER CHURCH STREET (CR 607)	06-Oct-06	06-Oct-08	NOT DEFICIENT	92.40
State	State	295	0327157	I-295 SB OVER CHURCH STREET (CR 607)	27-Oct-06	27-Oct-08	OBSOLETE	89.90
State	State	295	0327159	MT LAUREL RD (CR 603) OVER I-295	28-Nov-06	28-Nov-08	OBSOLETE	86.30
State	State	295	0327160	NJ ROUTE 38 OVER I-295	02-Nov-06	02-Nov-08	OBSOLETE	75.60
State	State	295	0427158	BROWNING RD(RT 659) OVER I-295	10-Mar-06	10-Mar-08	OBSOLETE	80.70
State	State	295	0328173	RT I-295NB/NJ TRANSIT RIVER LINE	29-Jun-06	29-Jun-08	NOT DEFICIENT	92.40

NJ Highway Carrying Bridge Condition Inventory

Category_Owner	Maintenance	Route	Structure Number	Name	Last Inspection	Next Inspection	Deficient or Obsolete	Sufficiency Rating
State	State	295	0428164	I-295 / CLEMENTS BR RD (NJ Route 41)	12-Dec-05	12-Dec-07	DEFICIENT	81.60
State	State	295	0428163	I-295/CONRL.(BEESLEY PT.SEC)&LOCAL RD	10-Aug-06	10-Aug-08	OBSOLETE	80.20
State	State	295	0428162	I-295 OVER THIRD AVE. (CR 653)	23-Aug-06	23-Aug-08	NOT DEFICIENT	86.80
State	State	295	0428159	DEVON AVENUE OVER I-295	23-Aug-06	23-Aug-08	NOT DEFICIENT	90.00
State	State	295	0428155	BELL ROAD(CR 658)/LITTLE TIMBER CREEK	09-Nov-05	09-Nov-07	NOT DEFICIENT	99.90
State	State	295	0428154	BELL RD(CO 658) OVER I-295	09-Nov-05	09-Nov-07	OBSOLETE	80.40
State	State	295	0428153	I-295 RAMP C OVER LITTLE TIMBER CREEK	21-Apr-06	21-Apr-08	NOT DEFICIENT	94.70
State	State	295	0428152	I295 RAMP C OVER LITTLE TIMBER CR	13-Apr-06	13-Apr-08	NOT DEFICIENT	91.30
State	State	295	0428166	I295 OVER COPLEY RD (RT666)	18-Aug-06	18-Aug-08	DEFICIENT	67.60
State	State	295	0428150	RAMP D(I-76 SB to I-295 NB) OVER I-295 NB	13-Jul-07	13-Jul-09	OBSOLETE	87.50
State	State	295	0429150	WARWICK ROAD OVER I-295	21-Dec-05	21-Dec-07	OBSOLETE	91.70
State	State	295	0427155	I-295 NB OVER ROUTE 42 NB	08-Jun-06	08-Jun-08	OBSOLETE	88.90
State	State	295	0427154	I295 RAMPS F&G OVER RT 42 SB	29-Jun-07	29-Jun-09	OBSOLETE	88.70
State	State	295	0427153	I-295 RAMP E OVER ROUTE NJ 42 SB	29-Jun-07	29-Jun-09	NOT DEFICIENT	93.90
State	State	295	0427152	I295 SB RAMPS G&H OVER ESSEX ROAD	12-Dec-05	12-Dec-07	OBSOLETE	85.70
State	State	295	0427151	I 295 NB RAMPS E&F OVER ESSEX ROAD	12-Dec-05	12-Dec-07	NOT DEFICIENT	91.60
State	State	295	0427150	CREEK RD(CO. RT. 753) OVER I-295	10-Mar-06	10-Mar-08	NOT DEFICIENT	82.40
State	State	295	0328176	I-295 SB / CROSSWICKS CR	30-May-06	30-May-08	NOT DEFICIENT	94.20
State	State	295	0328175	I-295 NB / CROSSWICKS CR	30-May-06	30-May-08	NOT DEFICIENT	94.20
State	State	295	0327153	FELLOWSHIP ROAD(CO RT 673)OVER I-295	28-Nov-05	28-Nov-07	OBSOLETE	64.90
State	State	295	0428151	I-295 RAMP D OVER I-76	01-Dec-05	01-Dec-07	NOT DEFICIENT	92.40
State	State	295	0429161	CHAPEL AVE OVER I 295	18-Sep-06	18-Sep-08	OBSOLETE	75.00
State	State	295	0820157	US RT 322 EB OVER I-295	12-Dec-05	12-Dec-07	OBSOLETE	73.20
State	State	295	0820156	I-295 SB OVER RACCOON CREEK	13-Jun-05	25-Jun-09	NOT DEFICIENT	94.50
State	State	295	0820155	I-295 NB OVER RACCOON CREEK	13-Jun-05	26-Jun-09	NOT DEFICIENT	94.50
State	State	295	0820154	HIGH HILL ROAD (CR 662) OVER I-295	22-Aug-06	22-Aug-08	OBSOLETE	94.00
State	State	295	0820153	CENTER SQUARE ROAD (CR620) OVER I-295	08-May-05	05-Jun-09	OBSOLETE	84.00
State	State	295	0820150	Harrison-Pedricktown Road (CR 602)/Route I-295	09-Nov-06	09-Nov-08	OBSOLETE	65.20
State	State	295	0429166	I-295 SB OVER I-295 RAMPS A & B	28-Feb-06	28-Feb-08	NOT DEFICIENT	90.10
State	State	295	0429165	I-295 NB OVER I-295 RAMPS A & B	24-Feb-06	24-Feb-08	NOT DEFICIENT	90.40
State	State	295	0429164	I-295 RAMPS A & B OVER COOPER RIV	15-Mar-06	15-Mar-08	NOT DEFICIENT	95.00
State	State	295	0428165	I-295 / WHITE HORSE PIKE	29-Nov-05	29-Nov-07	DEFICIENT	76.30
State	State	295	0429162	RT I-295/S BRANCH OF PENNSAUKEN CREEK	26-Apr-06	26-Apr-08	NOT DEFICIENT	60.20
State	State	295	0328172	I-295 SB/W BURLINGTON ST (CO 662)	02-May-07	02-May-09	NOT DEFICIENT	92.80
State	State	295	0429160	I-295 SOUTHBOUND OVER NJ RT 70	28-Feb-06	28-Feb-08	NOT DEFICIENT	92.40
State	State	295	0429159	I-295 NB OVER NJ ROUTE 70	24-Feb-06	24-Feb-08	OBSOLETE	50.10
State	State	295	0429158	I295 OVER NORTH BRANCH COOPER RIV	17-Nov-05	17-Nov-07	NOT DEFICIENT	72.50
State	State	295	0429157	KRESSON RD (CO. 671) OVER I-295	18-Nov-05	18-Nov-07	OBSOLETE	90.30
State	State	295	0429155	HADDONFIELD-BERLIN RD(CR 561)/I-295	12-Sep-06	02-Sep-06	OBSOLETE	59.50
State	State	295	0429154	I-295 SB & RAMP B / P.A.T.CO. RR	16-Nov-05	16-Nov-07	NOT DEFICIENT	90.80
State	State	295	0429153	I-295 NB & RAMP D / P.A.T.CO. RR	16-Nov-05	16-Nov-07	OBSOLETE	89.20
State	State	295	0429152	I-295 & RAMPS A & D/COOPER RIVER	09-Jan-06	09-Jan-08	NOT DEFICIENT	71.60
State	State	295	0429151	LUNDY STREET OVER I-295	23-Aug-06	23-Aug-08	NOT DEFICIENT	95.00
State	State	295	0429163	I-295 RAMPS A&B OVER COOPER RIVER	23-Aug-06	23-Aug-08	NOT DEFICIENT	96.90
State	State	295	0327165	I-295 OVER PARKERS CREEK	05-May-05	14-Jun-09	NOT DEFICIENT	75.40
State	State	295	0328150	OXMEAD ROAD OVER ROUTE I-295	15-Nov-06	15-Nov-08	OBSOLETE	76.80
State	State	295	0327174	I295 SB OVER BURL-MTHOLLY RD(CR 541)	04-Aug-06	04-Aug-08	DEFICIENT	38.40

NJ Highway Carrying Bridge Condition Inventory

Category_Owner	Maintenance	Route	Structure Number	Name	Last Inspection	Next Inspection	Deficient or Obsolete	Sufficiency Rating
State	State	295	0327173	I-295 NB / BURL-MT HOLLY RD (CR 541)	04-Aug-06	04-Aug-08	OBSOLETE	66.00
State	State	295	0327162	I-295 SB / MARNE HWY (CR 537) & RR	23-May-07	23-May-09	NOT DEFICIENT	90.60
State	State	295	0327163	I-295 NORTHBOUND OVER HARTFORD ROAD (686)	05-May-05	14-Jun-09	NOT DEFICIENT	90.60
State	State	295	0328153	I-295 SB/BURLINGTON-JACKSONVILLE ROAD	28-Jul-06	28-Jul-08	NOT DEFICIENT	93.00
State	State	295	0327164	I-295 SB OVER HARTFORD RD(CR 686)	03-Nov-06	03-Nov-08	NOT DEFICIENT	89.70
State	State	295	0328154	I295 NB OVER ASSISCUNK CREEK	05-Oct-06	05-Oct-08	NOT DEFICIENT	92.50
State	State	295	0327166	CREEK ROAD(CR 635) OVER ROUTE I-295	30-Jun-06	30-Jun-08	OBSOLETE	94.00
State	State	295	0327167	ROUTE I-295 NB OVER RANCOCAS CREEK	09-Nov-06	09-Nov-08	NOT DEFICIENT	90.50
State	State	295	0327168	I295 SB OVER RANCOCAS CREEK	10-Oct-06	10-Oct-08	NOT DEFICIENT	93.10
State	State	295	0327169	BEVERLY-MT HOLLY(CO RT 626) OVER I295	21-Apr-06	21-Apr-08	OBSOLETE	91.20
State	State	295	0327170	WOODLANE ROAD(CR 630) OVER ROUTE I-295	16-Oct-06	16-Oct-08	OBSOLETE	68.40
State	State	295	0327172	ELBOW ROAD OVER I-295	26-Oct-06	26-Oct-08	OBSOLETE	83.30
State	State	295	0328174	RT I-295SB/NJ TRANSIT-RIVER LINE	29-Jun-06	29-Jun-08	NOT DEFICIENT	94.20
State	State	295	0328162	I-295 NB OVER HEDDING RD (RT 628)	29-Aug-06	29-Aug-08	NOT DEFICIENT	92.60
State	State	295	0328171	I-295 NB/W BURLINGTON ST (CO 662)	23-May-05	23-May-07	NOT DEFICIENT	94.30
State	State	295	0328170	I-295 SB & RAMP OVER ROUTE US 130	28-Sep-06	28-Sep-08	NOT DEFICIENT	93.40
State	State	295	0328169	I-295 N.B. OVER US 130	02-May-07	02-May-09	OBSOLETE	90.30
State	State	295	0328168	DUNNS MILL ROAD OVER I-295	19-Apr-06	19-Apr-08	OBSOLETE	74.50
State	State	295	0328167	RISING SUN ROAD OVER ROUTE I-295	17-Oct-06	17-Oct-08	OBSOLETE	75.30
State	State	295	0328165	OLD YORK ROAD (CR 660) OVER ROUTE I-295	08-Nov-06	08-Nov-08	OBSOLETE	91.90
State	State	295	0328152	I295 NB OVER BURL-JACKSONVILLE RD (CR 670)	16-Oct-06	16-Oct-08	NOT DEFICIENT	81.20
State	State	295	0328163	I295 SB OVER HEDDING RD	25-Sep-06	25-Sep-08	NOT DEFICIENT	92.20
State	State	295	0328160	RT I-295 SB/ NJ TURNPIKE EXT (I-95)	26-Oct-06	26-Oct-08	OBSOLETE	89.10
State	State	295	0328159	I-295 NB OVER NJ TPK (I-95) (TPK # P004580)	07-Jun-05	24-Jul-09	OBSOLETE	87.10
State	State	295	0328158	I295 OVER CRAFTS CREEK	23-Sep-05	23-Sep-07	NOT DEFICIENT	79.60
State	State	295	0328157	Florence-Columbus Rd.(CR 656) / Route I-295	08-Nov-06	08-Nov-08	OBSOLETE	61.50
State	State	295	0328156	BURL-COLUMBUS RD (CR 543) OVER I-295	20-Sep-06	20-Sep-08	NOT DEFICIENT	89.00
State	State	295	0328155	I295 SB OVER ASSISCUNK CREEK	05-Oct-06	05-Oct-08	NOT DEFICIENT	92.50
State	State	295	0328164	KINKORA RD(CR 678) OVER RT I-295	26-Jun-07	26-Jun-09	OBSOLETE	90.20
State	State	295	1136153	I-295 NB / I-195	16-May-06	16-May-08	NOT DEFICIENT	94.40
State	State	295	0823158	ROUTE I-295 SB OVER BIG TIMBER CREEK	10-Nov-06	10-Nov-08	NOT DEFICIENT	60.20
State	State	295	0823157	I-295 NB OVER BIG TIMBER CREEK	12-May-06	12-May-08	NOT DEFICIENT	75.70
State	State	295	0821182	MID ATLANTIC PKWY OVER I-295 & US 130	06-Oct-06	06-Oct-08	NOT DEFICIENT	97.80
State	State	295	0823156	ALMONESSON RD(CO.621) OVER I-295.	01-Dec-05	01-Dec-07	OBSOLETE	95.50
State	State	295	0823154	I-295 SB OVER BROADWAY AVENUE(CR 551)	24-May-06	24-May-08	OBSOLETE	70.70
State	State	295	0823153	I-295 NB OVER BROADWAY AVENUE	08-Mar-06	08-Mar-08	OBSOLETE	73.60
State	State	295	0823152	I-295 SB OVER NJ ROUTE 45 & CONRAIL	30-Nov-05	30-Nov-07	NOT DEFICIENT	69.20
State	State	295	1136154	I-295 SB OVER I-195	19-Jun-07	19-Jun-09	NOT DEFICIENT	88.50
State	State	295	0823150	I-295 RAMP S OVER NJ ROUTE 45 SB	30-Nov-05	30-Nov-07	NOT DEFICIENT	94.50
State	State	295	0823151	I-295 NB OVER ROUTE 45 & CONRAIL	20-Nov-06	20-Nov-08	NOT DEFICIENT	69.40
State	State	295	0822150	RT.130NB & RAMP 1 /I-295 & RAMP 1	30-Nov-05	30-Nov-07	OBSOLETE	92.10
State	State	295	1136155	I-295 NB / RAMP H	04-Apr-06	04-Apr-08	NOT DEFICIENT	95.60
State	State	295	1136156	I-295 SOUTHBOUND OVER RAMP H	22-May-05	04-May-09	NOT DEFICIENT	91.20
State	State	295	1136176	I-295 NB OVER WATSONS CK,NJ TRANS,D&R	03-Aug-06	03-Aug-08	NOT DEFICIENT	90.70
State	State	295	1136177	I-295 SB OVER WATSONS CK,NJ TRANS,D&R	04-Aug-06	04-Aug-08	NOT DEFICIENT	91.70
State	State	295	1136178	ROUTE I-295 NB / DUCK CRK	30-May-06	30-May-08	NOT DEFICIENT	94.40
State	State	295	1136180	I-295 SB / DUCK CRK	30-May-06	30-May-08	NOT DEFICIENT	95.30

NJ Highway Carrying Bridge Condition Inventory

Category_Owner	Maintenance	Route	Structure Number	Name	Last Inspection	Next Inspection	Deficient or Obsolete	Sufficiency Rating
State	State	295	1137158	SOUTH BROAD ST.(U.S.206)/ I-295	06-Oct-06	06-Oct-08	NOT DEFICIENT	95.20
State	State	295	1137159	SOUTH CLINTON AVENUE OVER I-295	22-Jun-06	22-Jun-08	NOT DEFICIENT	98.30
State	State	295	0821180	HESSIAN AVE.(CO.642)OVER I-295	20-Apr-06	20-Apr-08	NOT DEFICIENT	95.00
State	State	295	0821154	I-295 & US 130 OVER PURGEY BROOK	07-Jun-07	07-Jun-09	NOT DEFICIENT	75.70
State	State	295	1137162	I-295 NB / ARENA DRIVE (CR 620)	26-Apr-05	26-Apr-07	NOT DEFICIENT	90.60
State	State	295	1137163	I-295 SB / ARENA DRIVE (CR 620)	23-Apr-07	23-Apr-09	NOT DEFICIENT	92.10
State	State	295	1137157	INDEPENDENCE AVE OVER RT I-295	02-Jun-06	02-Jun-08	NOT DEFICIENT	96.50
State	State	295	0821166	I-295 NB & US 130 NB OVER MANTUA CREEK	15-Jun-05	28-Jun-09	NOT DEFICIENT	93.70
State	State	295	1712157	PERKINTOWN ROAD(C.R.644)/ROUTE I-295	25-Jul-05	31-May-09	OBSOLETE	85.10
State	State	295	1137164	I295NB.OVER S.OLDEN AVE.(CO.RTE.622)	31-May-07	31-May-09	NOT DEFICIENT	91.90
State	State	295	0820166	I-295 OVER LITTLE TIMBER CREEK	26-Jan-06	26-Jan-08	NOT DEFICIENT	79.30
State	State	295	0820167	US RT 130 NB OVER I-295	08-Dec-05	08-Dec-07	NOT DEFICIENT	93.20
State	State	295	0821153	REPAUPO ROAD (C.R. 684) OVER I-295	20-Sep-06	20-Sep-08	NOT DEFICIENT	99.90
State	State	295	0821155	TOMLIN STA. RD (C.R. 607)/I-295	22-Aug-06	22-Aug-08	NOT DEFICIENT	91.00
State	State	295	0821158	SWEDESBORO RD-CO 653 / STILL RUN	08-Jun-06	08-Jun-08	NOT DEFICIENT	88.50
State	State	295	0821159	SWEDESBORO RD (CR 653)/I-295 & US 130	10-Mar-06	10-Mar-08	OBSOLETE	88.00
State	State	295	0821160	DEMOCRAT ROAD (CR 673) OVER I-295	26-Jun-07	26-Jun-09	OBSOLETE	77.70
State	State	295	0821162	HARMONY ROAD (COUNTY 680) OVER I-295	08-May-06	08-May-08	NOT DEFICIENT	81.20
State	State	295	0821157	I-295 & US 130 OVER STILL RUN CREEK	04-May-05	07-Jun-09	NOT DEFICIENT	70.30
State	State	295	0821165	DELAWARE AVE (CO. 667) OVER I-295	07-Sep-05	07-Sep-07	NOT DEFICIENT	81.20
State	State	295	0821179	I-295 OVER HESSIAN RUN	10-Mar-06	10-Mar-08	NOT DEFICIENT	75.70
State	State	295	0821167	I-295 SB & US 130 SB OVER MANTUA CREEK	14-Jun-05	27-Jun-09	NOT DEFICIENT	93.70
State	State	295	0821168	MANTUA GROVE RD (CR 656) OVER I-295	18-Nov-05	18-Nov-07	NOT DEFICIENT	96.40
State	State	295	0821170	I-295 & US 130 OVER LITTLE MANTUA CREEK	12-May-05	11-Jun-09	NOT DEFICIENT	91.30
State	State	295	0821172	I-295 NB OVER GROVE STREET(CO.RT.643)	18-Nov-05	18-Nov-07	OBSOLETE	91.30
State	State	295	0821173	I-295 SB OVER GROVE STREET(CO.RT.643)	24-Feb-06	24-Feb-08	OBSOLETE	91.10
State	State	295	0821174	RT I-295 NB OVER CONRAIL	24-Feb-06	24-Feb-08	NOT DEFICIENT	92.30
State	State	295	0821175	I-295 SB OVER CONRAIL	23-Feb-06	23-Feb-08	NOT DEFICIENT	94.40
State	State	295	0821176	I-295 OVER DELAWARE ST.(CO.RT 640)	10-Mar-06	10-Mar-08	NOT DEFICIENT	90.10
State	State	295	0821177	I-295 OVER WOODBURY CREEK	21-Apr-06	21-Apr-08	NOT DEFICIENT	89.80
State	State	295	0821178	I-295 OVER RED BANK AVE(CO 644)	15-Jun-07	15-Jun-09	NOT DEFICIENT	91.20
State	State	295	0821164	BERKLEY RD(CO RT 678)OVER I-295	08-Dec-05	08-Dec-07	NOT DEFICIENT	82.20
State	State	295	1712152	GEORGETOWN RD (CR-629) OVER ROUTE I-295	07-Nov-06	07-Nov-08	OBSOLETE	78.20
State	State	295	1138169	I295 SB / D&R CANAL & SHPTKN CREK	16-Nov-05	16-Nov-07	NOT DEFICIENT	93.30
State	State	295	1138170	I295 RAMPS G&C/D&R CAL.& SHIP CK.	20-Dec-05	20-Dec-07	OBSOLETE	74.90
State	State	295	1711150	I-295 NB/NJTPK(US 40).SA	29-Sep-06	29-Sep-08	NOT DEFICIENT	90.30
State	State	295	1711151	I295 SB OVER SALEM CANAL	31-May-07	31-May-09	NOT DEFICIENT	93.70
State	State	295	1711152	PLANT ST (RT 140) OVER I-295 SB	08-May-07	08-May-09	NOT DEFICIENT	94.10
State	State	295	1711153	I-295 NB OVER US 40 RAMP	13-May-05	29-May-09	OBSOLETE	64.40
State	State	295	1711154	I-295 NB OVER CONNECTOR K	13-May-05	29-May-09	OBSOLETE	90.90
State	State	295	1711155	I 295 RAMP K / NJTP & SALEM CANAL	15-Dec-05	15-Dec-07	OBSOLETE	63.50
State	State	295	1711156	CONNECTOR RAMP K OVER I-295 SB	18-May-07	18-May-09	OBSOLETE	65.50
State	State	295	1711157	PLANT ST(RT140) OVER I-295 NB	18-May-07	18-May-09	NOT DEFICIENT	93.00
State	State	295	1712155	I-295 SB OVER GAME BRANCH	02-May-05	30-May-09	NOT DEFICIENT	94.90
State	State	295	1712151	I-295 SB OVER HOLLYWOOD AVE (CR 618)	03-Apr-07	03-Apr-09	NOT DEFICIENT	85.20
State	State	295	1138166	I-295 RAMP C/ US1 & I-295 RAMP B	06-Jan-06	06-Jan-08	OBSOLETE	92.20
State	State	295	1712153	ROUTE NJ 48 OVER ROUTE I-295	07-Nov-06	07-Nov-08	OBSOLETE	63.70

NJ Highway Carrying Bridge Condition Inventory

Category_Owner	Maintenance	Route	Structure Number	Name	Last Inspection	Next Inspection	Deficient or Obsolete	Sufficiency Rating
State	State	295	1712154	I-295 NB OVER GAME BRANCH	02-May-05	30-May-09	NOT DEFICIENT	78.70
State	State	295	1712156	Pennsgrove-Auburn Road (CR641)/Route I-295	18-Oct-06	18-Oct-08	OBSOLETE	84.00
State	State	295	1712158	I-295 NB OVER BEAVER CREEK	03-May-05	01-Jun-09	NOT DEFICIENT	94.90
State	State	295	1712159	I-295 SB OVER BEAVER CREEK	03-May-05	01-Jun-09	NOT DEFICIENT	94.90
State	State	295	1712160	STRAUGHENS MILL RD (CR 643) over I-295	20-Nov-06	20-Nov-08	OBSOLETE	74.90
State	State	295	1712163	PEDRICKTOWN-WOODSTOWN RD (602) / I-295	25-Jul-05	04-Jun-09	OBSOLETE	84.00
State	State	295	1712164	I-295 NB OVER OLDMANS CREEK	16-Oct-06	16-Oct-08	NOT DEFICIENT	82.70
State	State	295	1712165	I295 SB OVER OLDMANS CREEK	16-Oct-06	16-Oct-08	NOT DEFICIENT	82.70
State	State	295	0820163	OAK GROVE RD (CR 671) OVER I-295	22-Aug-06	22-Aug-08	OBSOLETE	83.00
State	State	295	1712150	I-295 NB OVER HOLLYWOOD AVE (CR 618)	03-Apr-07	03-Apr-09	NOT DEFICIENT	95.80
State	State	295	1138153	SLOAN AVE (C.R. 649)/I-295	31-May-07	31-May-09	OBSOLETE	91.40
State	State	295	1137166	KUSER RD (CR 619) OVER I-295	23-May-07	23-May-09	NOT DEFICIENT	94.70
State	State	295	1137167	I-295 OVER POND RUN	20-Mar-06	20-Mar-08	NOT DEFICIENT	71.00
State	State	295	1137168	CYPRESS LANE OVER I-295	22-Sep-05	22-Sep-07	OBSOLETE	93.90
State	State	295	1137169	KLOCKNER ROAD OVER I-295	03-Oct-05	03-Oct-07	OBSOLETE	82.60
State	State	295	1137171	I-295 NB OVER HAMILTON AVE.(County Rt. 606)	14-Nov-06	14-Nov-08	NOT DEFICIENT	82.90
State	State	295	1137172	I-295 SB / HAMILTON AV (CR606)	06-Dec-06	06-Dec-08	NOT DEFICIENT	92.80
State	State	295	1137173	I-295 RAMP B OVER HAMILTON AVENUE	17-Nov-06	17-Nov-08	NOT DEFICIENT	93.10
State	State	295	1137174	I-295 NB/NOTTINGHAM WAY(NJ RT.33)	11-Apr-07	11-Apr-09	NOT DEFICIENT	91.90
State	State	295	1137175	I-295 SB/NOTTINGHAM WAY(NJ RT.33)	11-Apr-07	11-Apr-09	NOT DEFICIENT	84.60
State	State	295	1138150	I-295 NB OVER E. STATE ST. EXT. (CO. 535)	12-Dec-06	12-Dec-08	NOT DEFICIENT	93.80
State	State	295	1138168	I295 NB/D&R CANAL & SHIPETAUKIN CREEK	16-Nov-05	16-Nov-07	NOT DEFICIENT	93.30
State	State	295	1138152	I-295 OVER MIRY RUN	07-Jun-07	07-Jun-09	NOT DEFICIENT	76.80
State	State	295	1138167	I-295NB RAMP F/D&R CANAL,SHIPETAUKIN	18-Jun-07	18-Jun-09	NOT DEFICIENT	91.80
State	State	295	1138156	I-295 NB/AMTRAK(NE CORRIDOR)	02-Nov-06	02-Nov-08	NOT DEFICIENT	93.20
State	State	295	1138157	I-295 SB/NE CORRIDOR LINE(AMTRAK)	02-Nov-06	02-Nov-08	NOT DEFICIENT	93.20
State	State	295	1138158	I-295 OVER ASSUNPINK CREEK	23-Dec-05	23-Dec-07	NOT DEFICIENT	76.90
State	State	295	1138159	I-295 OVER SAND RUN	23-Dec-05	23-Dec-07	NOT DEFICIENT	69.80
State	State	295	1138160	RT I-295 NB OVER BAKERS BASIN RD	18-Jun-07	18-Jun-09	NOT DEFICIENT	92.50
State	State	295	1138161	I 295 SB OVER LAWRENCE STA RD	14-May-07	14-May-09	NOT DEFICIENT	93.30
State	State	295	1138162	I-295 NB OVER RAMP C OF I-295	31-Oct-05	31-Oct-07	NOT DEFICIENT	90.00
State	State	295	1138163	I-295 SB OVER I-295 RAMP C	31-Oct-05	31-Oct-07	OBSOLETE	91.20
State	State	295	1138164	I-295 NB/U.S 1 & I-295 RAMPS"A"&"B".	05-Aug-05	05-Aug-07	NOT DEFICIENT	90.50
State	State	295	1138165	I-295 SB OVER US 1 AND I-295 RAMP	05-Aug-05	05-Aug-07	OBSOLETE	87.30
State	State	295	1137165	ROUTE I-295 SB OVER S.OLDEN AVE (CO.622)	24-May-07	24-May-09	NOT DEFICIENT	87.50
State	State	295	1138151	I-295 SB/E.STATE ST. EXT.(CR. 535)	13-Jun-07	13-Jun-09	NOT DEFICIENT	95.20
State	State	322	0119150	US 322 OVER CAPE MAY BRANCH	21-Jun-07	21-Jun-09	DEFICIENT	48.80
State	State	322	0826150	US 322 / SCOTLAND RUN	02-Oct-06	02-Oct-08	NOT DEFICIENT	95.00
State	State	322	0825152	US322 / BR OF RACCOON CR	02-Oct-06	02-Oct-08	DEFICIENT	42.90
State	State	322	0825150	US 322 / RACCOON CRK	29-Sep-06	29-Sep-08	OBSOLETE	61.70
State	State	322	0824153	US 322 / MAIN ST & MECHA	27-Sep-06	27-Sep-08	NOT DEFICIENT	82.90
State	State	322	0824150	US 322/CONRAIL(PENNSGROVE SECONDARY)	19-Jun-07	19-Jun-09	NOT DEFICIENT	54.00
State	State	322	0119161	US 322 OVER BABCOCK CREEK	14-May-07	14-May-09	NOT DEFICIENT	74.60
State	State	322	0119159	US RTE 322 OVER WATERING RACE BRANCH	14-May-07	14-May-09	NOT DEFICIENT	92.90
State	State	322	0119156	US 322 OVER BIG DITCH	16-May-07	16-May-09	DEFICIENT	61.30
State	State	322	0119155	US 322 OVER LITTLE MILL CREEK	14-May-07	14-May-09	NOT DEFICIENT	86.60
State	State	322	0119154	US 322 OVER GREAT EGG HARBOR RIV	16-May-07	16-May-09	NOT DEFICIENT	84.60

NJ Highway Carrying Bridge Condition Inventory

Category_Owner	Maintenance	Route	Structure Number	Name	Last Inspection	Next Inspection	Deficient or Obsolete	Sufficiency Rating
State	State	322	0119151	US 322 OVER HOSPITALITY BROOK	16-May-07	16-May-09	NOT DEFICIENT	95.80
State	State	439	2013154	NJ 439 OVER ELIZABETH RIVER	28-Nov-05	28-Nov-07	OBSOLETE	73.10
State	State	440	0921151	NJ RT 440 NB OVER JFK BLVD (CR 501)	09-Jan-06	09-Jan-08	OBSOLETE	75.60
State	State	440	0921152	NJ RT 440 SB OVER JFK BLVD (CR 501).	09-Jan-06	09-Jan-08	NOT DEFICIENT	91.10
State	State	440	1234152	WOODBIDGE AV(CR 514)/NJ 440 & RAMP ET	10-May-06	10-May-08	OBSOLETE	94.20
State	State	440	1234151	NJ RT 440 SB OVER RAMP WI	10-Nov-05	10-Nov-07	NOT DEFICIENT	86.40
State	State	440	1232160	NJ ROUTE 440 RAMP V OVER STATE ST(CO.RT.611) NB	21-Oct-05	21-Oct-07	NOT DEFICIENT	95.50
State	State	440	1232157	RAMP V/BOGGS,W.SIDE,STATE STENJ TRANS	23-Jan-06	23-Jan-08	DEFICIENT	57.90
State	State	440	1232154	CONVERY BLVD (RT35) / RT 440	09-May-06	09-May-08	OBSOLETE	73.70
State	State	440	0921158	NJ ROUTE 440 OVER LINNET STREET	10-Jan-06	10-Jan-08	NOT DEFICIENT	98.20
State	State	440	1234153	RT NJ 440 RMP WK/WOODBR. AVE (CR 514)	19-Jul-07	19-Jul-09	DEFICIENT	90.50
State	State	440	0921154	NJ RT 440 OVER AVENUE C	05-Dec-05	05-Dec-07	NOT DEFICIENT	97.20
State	State	440	1234150	NJ RT 440 NB / RAMP WI	03-May-06	03-May-08	DEFICIENT	86.50
State	State	440	0915151	WEST 63RD ST over RT NJ 440	26-Sep-06	26-Sep-08	NOT DEFICIENT	97.60
State	State	440	0913158	NJ 440/CONRAIL (GREENVILLE CONNECTOR)	07-Aug-06	07-Aug-08	NOT DEFICIENT	96.20
State	State	440	0913157	NJ ROUTE 440 OVER AVENUE C	17-Nov-06	17-Nov-08	NOT DEFICIENT	95.20
State	State	440	0913155	NJ RT 440 / JFK BLVD (CO RT 501)	26-Sep-06	26-Sep-08	NOT DEFICIENT	78.10
State	State	440	0913153	ROUTE NJ 440/CONRAIL (CNJ & LV RR)	07-Aug-06	07-Aug-08	NOT DEFICIENT	94.30
State	State	440	0913152	CENTER ST OVER RT 440 AND CONRAIL	17-Nov-05	17-Nov-07	OBSOLETE	84.20
State	State	440	0913160	ROUTE NJ 440 OVER GARFIELD AVENUE	07-Aug-06	07-Aug-08	NOT DEFICIENT	94.20
State	State	440	0921156	NJ ROUTE 440 OVER BROADWAY	05-Dec-05	05-Dec-07	NOT DEFICIENT	100.00
State	State	440	1234171	RAMP GL(NJ RT 440)/GSP & US RT 9	27-Apr-06	27-Apr-08	NOT DEFICIENT	82.40
State	State	440	1234179	CARLOCK AVENUE OVER NJ RT 440	18-Nov-05	18-Nov-07	NOT DEFICIENT	91.20
State	State	440	1234178	FLORIDA GROVE RD (CO. 655) /RT440	18-Nov-05	18-Nov-07	OBSOLETE	75.10
State	State	440	1234177	NEW BRUNSWICK AV(R616)/ RT440 & RAMP 'A'	17-May-07	17-May-09	OBSOLETE	90.50
State	State	440	1234175	RT440 / RAMP GT	03-May-06	03-May-08	OBSOLETE	72.70
State	State	440	1232158	RT. 440 RAMPS S & U OVER STATE ST & NJ TRANSIT	18-Jul-07	18-Jul-09	NOT DEFICIENT	63.70
State	State	440	1234173	CR 656(SMITH ST) / RT 440 RAMP GW	13-Apr-06	13-Apr-08	DEFICIENT	89.40
State	State	440	1234154	RAMP WK OVER ROUTE NJ 440 AND RAMP ET	16-Jul-07	16-Jul-09	OBSOLETE	90.40
State	State	440	1234170	RT9SB / RT440 RAMP GM	04-May-06	04-May-08	NOT DEFICIENT	91.60
State	State	440	1234169	ROUTE 440 RAMP GS/ROUTE 9 NB	10-Nov-05	10-Nov-07	NOT DEFICIENT	86.50
State	State	440	1234156	CROWS MILL RD / NJ RT 440	08-May-06	08-May-08	OBSOLETE	93.50
State	State	440	1234167	RT NJ 440\ RT US 9, US 9 RAMPS, GSP & GSP RAMPS	17-May-07	17-May-09	NOT DEFICIENT	87.30
State	State	440	1234161	RAMP GL / RAMP GK	12-Apr-06	12-Apr-08	OBSOLETE	76.60
State	State	440	1234160	RAMPS GM AND GN OVER RT 440	15-Nov-06	15-Nov-08	OBSOLETE	82.10
State	State	440	1234155	KING GEORGE POST RD-501 OVER NJ ROUTE 440	08-May-06	08-May-08	OBSOLETE	87.10
State	State	440	1234159	RAMP GL OVER NJ ROUTE 440	18-Jan-06	18-Jan-08	OBSOLETE	80.90
State	State	440	1234157	Crows Mill Rd / Rt NJ 440 Ramp (Smith Street)	05-Apr-06	05-Apr-08	NOT DEFICIENT	78.70
State	State	440	1234168	RT 440 RAMP GR / SMITH ST WB	12-Apr-06	12-Apr-08	NOT DEFICIENT	96.90
State	State	440	1234174	NJ RT 440 - RAMP GW / RAMP GX	04-May-06	04-May-08	OBSOLETE	92.60
State	State	495	0917157	CENTRAL AVENUE OVER NJ RTE 495	07-Nov-06	07-Nov-08	OBSOLETE	80.40
State	State	495	0917158	BERGENLINE AVE OVER ROUTE NJ495	08-Nov-06	08-Nov-08	OBSOLETE	84.40
State	State	495	0917159	NEW YORK AVE OVER NJ ROUTE 495	30-Oct-06	30-Oct-08	OBSOLETE	84.30
State	State	495	0917160	PALISADES AVE & 32ND ST(CR 691)/RT NJ 495	31-Oct-06	31-Oct-08	OBSOLETE	83.60
State	State	495	0917161	HUDSON AVE OVER ROUTE NJ 495	02-Nov-06	02-Nov-08	OBSOLETE	80.40
State	State	495	0917162	SO.MARGINAL ST(NJ495)OVER PARK AV	27-Sep-06	27-Sep-08	OBSOLETE	58.50
State	State	495	0917164	SOUTH MARGINAL STREET OVER RELIEF	07-Jun-07	07-Jun-09	OBSOLETE	51.30

NJ Highway Carrying Bridge Condition Inventory

Category_Owner	Maintenance	Route	Structure Number	Name	Last Inspection	Next Inspection	Deficient or Obsolete	Sufficiency Rating
State	State	495	0917154	KENDY BLVD(CR501)NB/NJ495&KENDY BLVD(2LVL RMP)	26-Oct-06	26-Oct-08	OBSOLETE	62.20
State	State	495	0917155	KENNEDY BLVD NB (CR 501)(2ND LVL RMP)/RT NJ 495	03-Nov-06	03-Nov-08	OBSOLETE	84.50
State	State	495	0917163	NO.MARGINAL ST(NJ495)OVER PARK AV	28-Sep-06	28-Sep-08	DEFICIENT	53.80
State	State	495	0917156	SUMMIT AVENUE (CR 617)/ROUTE NJ 495	06-Nov-06	06-Nov-08	OBSOLETE	82.40
State	State	495	0917153	KNDY BLVD (CR 501) SB/NJ 495 & KNDY BLVD RAMPS	25-Oct-06	25-Oct-08	OBSOLETE	62.20
State	State	495	0917152	KENNEDY BLVD (CR 501) SB(2ND LVL RMP)/RT NJ 495	01-Nov-06	01-Nov-08	OBSOLETE	95.80
State	State	495	0917150	NJ 495/US1&9,PATERSON PLNK RD,CONRAIL	14-Nov-06	14-Nov-08	DEFICIENT	47.00
State	State	495	0916150	ROUTE NJ 495 EB &RAMPS B & J/ ROUTE NJ 3 EB & RAMP	09-Nov-06	09-Nov-08	DEFICIENT	54.00
State	State	524	1116150	S. BROAD ST.(S.R.524) OVER GROPP LAKE	28-Jun-07	28-Jun-09	NOT DEFICIENT	94.10
State	State	676	0418160	I 676 OVER ATLANTIC AVENUE	15-Aug-06	15-Aug-08	NOT DEFICIENT	85.60
State	State	676	0418159	RT I-676 OVER CONRAIL	23-Jun-06	23-Jun-08	NOT DEFICIENT	93.90
State	State	676	0418156	RT I-676 OVER CHELTON AVE & CONRAIL	10-Aug-06	10-Aug-08	NOT DEFICIENT	85.60
State	State	676	0418155	I-676 OVER MORGAN BOULVEVARD	15-Aug-06	15-Aug-08	NOT DEFICIENT	90.90
State	State	676	0418158	I 676 OVER CARL MILLER BLVD	23-Jun-06	23-Jun-08	NOT DEFICIENT	87.70
State	State	676	0418154	I-676 SB OVER NO.BR OF NEWTON CREEK.	27-Jan-05	27-Jan-07	NOT DEFICIENT	95.50
State	State	676	0418162	I-676 NB & RAMP FN (NB&SB) OVER NEWTON CREEK	28-Jul-05	28-Jul-07	DEFICIENT	87.40
State	State	676	0418151	COLLINGS AVE (CO. 630) OVER I-676 SB	27-Jul-05	27-Jul-07	NOT DEFICIENT	66.70
State	State	676	0418157	I-676 OVER FERRY AVENUE (CR 603)	15-Aug-06	15-Aug-08	NOT DEFICIENT	90.90
State	State	676	0418150	COLLINGS AV(CR.630) OVER I-676 NB	26-Jul-05	26-Jul-07	NOT DEFICIENT	96.20
State	State	676	0418153	I-676 NB OVER N BR NEWTON CREEK	11-Aug-05	11-Aug-07	NOT DEFICIENT	94.50
State	State	676	0430162	I-676 OVER MICKLE BOULEVARD & NJT (light rail)	21-Aug-06	21-Aug-08	NOT DEFICIENT	84.90
State	State	676	0430168	7TH STREET OVER I-676 & US ROUTE 30	18-Sep-06	18-Sep-08	OBSOLETE	91.20
State	State	676	0430167	I-676 SB OVER RAMPS LE & C	10-Jan-06	10-Jan-08	NOT DEFICIENT	91.10
State	State	676	0418161	I-676 VIADUCT OVER STREETS	16-Dec-05	16-Dec-07	NOT DEFICIENT	82.00
State	State	676	0430164	I-676/FEDERAL & MARKET STS.(CR 537)	01-Dec-05	01-Dec-07	NOT DEFICIENT	90.30
State	State	676	0430152	I-676 OVER NEWTON AVENUE	16-Aug-06	16-Aug-08	NOT DEFICIENT	85.60
State	State	676	0430151	I-676 OVER HADDON AVE (CR 561)	16-Aug-06	16-Aug-08	NOT DEFICIENT	87.70
State	State	676	0430150	I-676 OVER PINE STREET	16-Aug-06	16-Aug-08	NOT DEFICIENT	85.60
State	State	676	0418164	ROUTE I-676 CONNECTOR RAMP FE	29-Jun-07	29-Jun-09	NOT DEFICIENT	97.70
State	State	676	0418163	RT I-676 SB OVER NEWTON CREEK	29-Jul-05	29-Jul-07	NOT DEFICIENT	92.50
State	State	676	0430166	I-676 NB / US RT 30 & RAMPS C & LE	02-Feb-06	02-Feb-08	NOT DEFICIENT	72.50
State/D&R	D&R Canal	3000	3000169	LANDING LANE (CO.609) OVER D&R CANAL	30-Oct-06	30-Oct-08	DEFICIENT	27.60
State/D&R	D&R Canal	3000	3000168	MAIN STREET(CR 527) OVER D&R CANAL	08-Sep-06	08-Sep-08	NOT DEFICIENT	53.20
State/D&R	D&R Canal	3000	3000163	GRIGGSTOWN CAUSEWAY(CO.632)/D&R CANAL	27-Jun-06	27-Jun-08	DEFICIENT	26.40
State/D&R	D&R Canal	3000	3000159	COUNTY RT 518 OVER D&R CANAL	03-Jul-07	03-Jul-09	NOT DEFICIENT	48.60
State/D&R	D&R Canal	3000	3000157	HARRISON ST (CO 629)/D & R CANAL	09-May-06	09-May-08	NOT DEFICIENT	79.00
State/D&R	D&R Canal	3000	3000155	ALEXANDER ROAD OVER D&R CANAL	05-May-06	05-May-08	DEFICIENT	38.80
State/D&R	D&R Canal	3000	3000153	BAKERS BASIN RD OVER D&R CANAL	16-Aug-06	16-Aug-08	OBSOLETE	60.30
State/D&R	D&R Canal	3000	3000151	WHITEHEAD RD(CO 616) / D & R CANAL	19-Apr-06	19-Apr-08	DEFICIENT	44.70
State/D&R	D&R Canal	3000	3000150	MULBERRY STREET OVER D&R CANAL	16-Nov-05	16-Nov-07	NOT DEFICIENT	92.60
State/D&R	D&R Canal	3000	3000156	WASHINGTON ROAD (CO. 571) OVER D&R CANAL	03-Nov-05	03-Nov-07	DEFICIENT	62.60
State/D&R	D&R Canal	3000	3000164	BLACKWELLS MILLS RD /D+R CANAL	03-Nov-05	03-Nov-07	NOT DEFICIENT	55.30
State/D&R	D&R Canal	3000	3000165	AMWELL RD(CR 514)/D & R CANAL	13-Jan-06	13-Jan-08	DEFICIENT	6.00
State/D&R	D&R Canal	3000	3000154	QUAKERBRIDGE RD (CR 533)/D & R CANAL	23-Dec-05	23-Dec-07	OBSOLETE	42.60
State/D&R	D&R Canal	3000	3000158	OLD RT 27 OVER D&R CANAL	20-Oct-06	20-Oct-08	NOT DEFICIENT	63.60
State/D&R	D&R Canal	3000	3000166	WESTON CAUSEWAY (CO. 623)/D&R Canal	23-May-06	23-May-08	DEFICIENT	30.70
State/D&R	D&R Canal	3000	3000167	ENTR.TO ZAREPHATH BIBL.INST/D&R CANAL	16-Nov-05	16-Nov-07	NOT DEFICIENT	64.90

NJ Highway Carrying Bridge Condition Inventory

Category_Owner	Maintenance	Route	Structure Number	Name	Last Inspection	Next Inspection	Deficient or Obsolete	Sufficiency Rating
State/D&R	D&R Canal	3000	3000152	CARNEGIE RD OVER D&R CANAL	28-Oct-05	28-Oct-07	DEFICIENT	31.60
State/D&R	D&R Canal	3001	3001165	MCCALLINS(W.U.FERRY)/D&R CANAL FEEDER	05-Jun-06	05-Jun-08	NOT DEFICIENT	81.80
State/D&R	D&R Canal	3001	3001155	WEST HANOVER ST/D&R CANAL FEEDER	17-Nov-05	17-Nov-07	NOT DEFICIENT	86.50
State/D&R	D&R Canal	3001	3001156	CALHOUN STREET OVER D&R FEEDER CANAL	23-Dec-05	23-Dec-07	NOT DEFICIENT	86.00
State/D&R	D&R Canal	3001	3001158	PROSPECT ST./D&R CANAL FEEDER	17-Nov-05	17-Nov-07	NOT DEFICIENT	69.20
State/D&R	D&R Canal	3001	3001168	GRANT ST. OVER D&R CANAL FEEDER	03-Nov-05	03-Nov-07	DEFICIENT	71.90
State/D&R	D&R Canal	3001	3001154	PASSAIC ST OVER D&R CANAL FEEDER	10-Mar-06	10-Mar-08	NOT DEFICIENT	74.10
State/D&R	D&R Canal	3001	3001174	THOMAS PAINE HWY (NJ RT.179) OVER D&R CANAL	29-Dec-05	29-Dec-07	DEFICIENT	58.30
State/D&R	D&R Canal	3001	3001176	BARBERS FARM BRIDGE/D&R CANAL FEEDER	24-Feb-06	24-Feb-08	NOT DEFICIENT	79.80
State/D&R	D&R Canal	3001	3001178	BRIDGE ST.OVER D&R FEEDER CANAL.	11-May-06	11-May-08	OBSOLETE	75.90
State/D&R	D&R Canal	3001	3001179	PRALLSVILLE-CULVERT OVER D&R FDR	03-Nov-05	03-Nov-07	NOT DEFICIENT	95.00
State/D&R	D&R Canal	3001	3001180	RAVEN ROCK BRIDGE OVER D&R FEEDER	30-Nov-05	30-Nov-07	OBSOLETE	79.50
State/D&R	D&R Canal	3001	3001152	WARREN ST (US 206 SB) OVER D&R FD	08-Sep-06	08-Sep-08	NOT DEFICIENT	87.50
State/D&R	D&R Canal	3001	3001150	MONTGOMERY ST/D&R CANAL FEEDER	06-Oct-06	06-Oct-08	OBSOLETE	68.10
State/D&R	D&R Canal	3001	3001153	N WILLOW & SPRING STS / D&R CANAL	22-Nov-06	22-Nov-08	NOT DEFICIENT	82.40
State/D&R	D&R Canal	3001	3001175	CORYELL ST. OVER D&R CANAL FEEDER	10-Mar-06	10-Mar-08	DEFICIENT	43.30
State/D&R	D&R Canal	3001	3001172	ASHTON'S FARM BRIDGE / D&R FEEDER CANAL	23-Dec-05	23-Dec-07	NOT DEFICIENT	10.80
State/D&R	D&R Canal	3001	3001166	BERNARD DR OVER D/R CANAL FEEDER	03-Nov-05	03-Nov-07	NOT DEFICIENT	74.20
State/D&R	D&R Canal	3001	3001169	CHURCH RD / D&R CNL FDR	30-Nov-05	30-Nov-07	NOT DEFICIENT	59.50
State/D&R	D&R Canal	3001	3001167	WASHINGTON CROSSING/D&R FEEDER CANAL	31-May-06	31-May-08	NOT DEFICIENT	52.70
State/D&R	D&R Canal	3001	3001159	HERMITAGE AVE / D&R CANAL FEEDER	08-Sep-06	08-Sep-08	DEFICIENT	39.10
State/D&R	D&R Canal	3001	3001164	WILBURTHA RD OVER D&R CANAL FEEDR	08-Sep-06	08-Sep-08	DEFICIENT	43.50
State/D&R	D&R Canal	3001	3001170	RIVER DR. OVER D&R CANAL FEEDER	04-Aug-06	04-Aug-08	NOT DEFICIENT	42.50
State/D&R	D&R Canal	3001	3001162	LOWER FERRY RD/D&R CANAL FEEDER	06-Jan-06	06-Jan-08	OBSOLETE	50.20
State/D&R	D&R Canal	3001	3001173	BRIDGE OVER D&R CANAL FEEDER@ LK3	01-Nov-01	01-Nov-03	DEFICIENT	34.70
State/D&R	D&R Canal	3001	3001151	N.BROAD ST.(US 206NB)/D&R CANAL FEEDR	13-Jul-05	13-Jul-07	DEFICIENT	49.90
State/Orphan	State	6011	1149167	NORTH OLDEN AVENUE OVER AMTRAK.	30-Nov-06	30-Nov-08	DEFICIENT	29.80
State/Orphan	State	6011	1149173	ALEXANDER ROAD OVER AMTRAK	08-Dec-06	08-Dec-08	DEFICIENT	3.50
State/Orphan	State	6011	1149172	CLARKSVILLE RD.(CO RT 638)/AMTRAK	09-Nov-06	09-Nov-08	OBSOLETE	57.40
State/Orphan	State	6011	1149168	WHITEHEAD ROAD OVER AMTRAK	09-Nov-06	09-Nov-08	NOT DEFICIENT	91.90
State/Orphan	State	6011	1149165	MONMOUTH STREET OVER AMTRAK	30-Nov-06	30-Nov-08	DEFICIENT	19.30
State/Orphan	State	6011	1149164	EAST STATE STREET OVER AMTRAK	30-Nov-06	30-Nov-08	DEFICIENT	30.50
State/Orphan	State	6011	1149163	CHESTNUT STREET OVER AMTRAK	30-Nov-06	30-Nov-08	DEFICIENT	31.50
State/Orphan	State	6011	1149160	CENTER STREET OVER AMTRAK	17-Nov-06	17-Nov-08	DEFICIENT	64.10
State/Orphan	State	6011	1149170	YOUNGS ROAD OVER AMTRAK	09-Nov-06	09-Nov-08	NOT DEFICIENT	68.90
State/Orphan	State	6011	1149162	S.CLINTON AVENUE OVER AMTRAK	08-Dec-06	08-Dec-08	OBSOLETE	51.20
State/Orphan	State	6012	1249160	PRINCETON-PLAINSBORO RD.OVER AMTK	12-Dec-06	12-Dec-08	OBSOLETE	59.20
State/Orphan	State	6012	1218411	NEW DOVER RD/RT 27,AMTK,MIDDLESEX AVE	08-Dec-06	08-Dec-08	NOT DEFICIENT	85.00
State/Orphan	State	6012	1249165	ADAMS LANE OVER AMTRAK	17-Nov-06	17-Nov-08	DEFICIENT	69.50
State/Orphan	State	6012	1249162	EAST NEW ROAD OVER AMTRAK	19-Dec-06	19-Dec-08	OBSOLETE	63.80
State/Orphan	State	6012	1249161	SCHALKS STAT RD OVER AMTR/DEV BRK	12-Dec-06	12-Dec-08	DEFICIENT	60.00
State/Orphan	State	6012	1249166	HOW LA(CO RT680)OVER AMTRAK	17-Nov-06	17-Nov-08	DEFICIENT	44.00
State/Orphan	State	6012	1249167	BRIDGE STREET OVER AMTRAK	19-Dec-06	19-Dec-08	OBSOLETE	62.60
State/Orphan	State	6020	2049160	PARK AVENUE OVER AMTRAK	23-Oct-06	23-Oct-08	OBSOLETE	70.90
State/Orphan	State	6020	2049161	HAND PLACE OVER AMTRAK	23-Oct-06	23-Oct-08	OBSOLETE	72.80
State/Orphan	State	6101	0150160	SHORE RD (CO.585)/LINWOO	15-Jan-07	15-Jan-09	OBSOLETE	64.60
State/Orphan	State	6102	0254160	PROSPECT AVE / NY SUSQUEHANA &WEST.RR	19-Jul-06	19-Jul-08	NOT DEFICIENT	91.50

NJ Highway Carrying Bridge Condition Inventory

Category_Owner	Maintenance	Route	Structure Number	Name	Last Inspection	Next Inspection	Deficient or Obsolete	Sufficiency Rating
State/Orphan	State	6102	0251160	HNDKS CSWY/NORTHERN R.T.,RR AV,REMSEN	20-Jul-06	20-Jul-08	DEFICIENT	43.00
State/Orphan	State	6102	0250163	STATE ST / RIVER LINE & PALISADES AVE	05-Jun-07	05-Jun-09	NOT DEFICIENT	77.70
State/Orphan	State	6102	0250162	GRAYSON PL OVER RIVER LINE (CSXT)	23-May-07	23-May-09	OBSOLETE	67.20
State/Orphan	State	6103	0350161	PRINCE ST./ROBBINSVILLE SECONDARY	24-May-07	24-May-09	OBSOLETE	83.70
State/Orphan	State	6103	0350162	FARNSWORTH AV(CO.RT.545)/CONRAIL	23-May-07	23-May-09	DEFICIENT	58.50
State/Orphan	State	6103	0350163	SECOND ST OVER ROBBINSVILLE SECONDARY	22-May-07	22-May-09	DEFICIENT	35.00
State/Orphan	State	6104	0450160	EAST STATE ST OVER BORDENTOWN SEC	30-May-07	30-May-09	NOT DEFICIENT	92.80
State/Orphan	State	6104	0453160	KINGS HWY/CLEMENTON BR&E.ATLANTIC AVE	25-May-07	25-May-09	DEFICIENT	58.00
State/Orphan	State	6104	0452160	RIVER RD. CR 543/PETTY ISLAND BRANCH	16-Jan-07	16-Jan-09	OBSOLETE	82.00
State/Orphan	State	6104	0450163	RIVER RD (RT 543)/BORDENTOWN SEC.	25-May-07	25-May-09	OBSOLETE	69.70
State/Orphan	State	6104	0450162	36TH ST(C.RT 611)/BORDENTOWN SECOND	22-May-07	22-May-09	NOT DEFICIENT	81.70
State/Orphan	State	6104	0450161	27TH.STREET/BORDENTOWN SECONDARY	08-Jun-07	08-Jun-09	NOT DEFICIENT	79.00
State/Orphan	State	6104	0455160	BROADWAY(CR 551)/VINELAND SECONDARY.	23-May-07	23-May-09	OBSOLETE	78.50
State/Orphan	State	6107	0755160	SOUTH ARLINGTON AVE./ABAND.ORANGE IND.TRACK	31-May-07	31-May-09	DEFICIENT	34.00
State/Orphan	State	6107	0754160	NUTLEY AVENUE OVER NEWARK BRANCH	30-May-07	30-May-09	NOT DEFICIENT	89.40
State/Orphan	State	6107	0751160	DOREMUS AV/LEHIGH VALLEY ML & WATERWY	07-Aug-06	07-Aug-08	NOT DEFICIENT	95.10
State/Orphan	State	6107	0750160	WILSON AV./NWK&ELZB I.T.& 2-ACCESS RD	14-Sep-06	14-Sep-08	NOT DEFICIENT	78.00
State/Orphan	State	6108	0850160	MANTUA BLVD(CO.676)/MILLVILLE BRANCH	31-May-07	31-May-09	NOT DEFICIENT	78.40
State/Orphan	State	6109	0953163	PERSHING AVE (CR 682) / RIVER LINE & ACCESS RD	20-Jul-06	20-Jul-08	NOT DEFICIENT	89.10
State/Orphan	State	6109	0951166	BALDWIN AV / ABAND,BERGEN COUNTY LINE	25-May-07	25-May-09	NOT DEFICIENT	84.10
State/Orphan	State	6109	0954160	TONNELE AVE/PASSAIC & HARIMUS BRANCH	20-Jul-06	20-Jul-08	OBSOLETE	91.10
State/Orphan	State	6109	0954162	SUMMIT AVE/PASSAIC & HARIMUS BR	21-Jul-06	21-Jul-08	NOT DEFICIENT	94.10
State/Orphan	State	6109	0957160	KEARNY AVE (N.4TH ST) / NEWARK BRANCH	01-Jun-07	01-Jun-09	NOT DEFICIENT	98.60
State/Orphan	State	6109	0951165	PALISADES AVE/ABND BERGEN CO BRANCH	31-May-07	31-May-09	NOT DEFICIENT	76.80
State/Orphan	State	6109	0958160	CAVEN POINT RD / NATIONAL STORAGE BR.	01-Jun-07	01-Jun-09	OBSOLETE	93.40
State/Orphan	State	6109	0954163	BALDWIN AVE/PASSAIC & HARIMUS BRANCH	21-Jul-06	21-Jul-08	DEFICIENT	56.50
State/Orphan	State	6110	1050161	CHURCH ST(CO.RT.579)/LEHIGH ML(NS)	17-Jan-07	17-Jan-09	OBSOLETE	46.40
State/Orphan	State	6110	1050160	MILFORD RD/LEHIGH VALLEY	17-Jan-07	17-Jan-09	OBSOLETE	59.80
State/Orphan	State	6110	1050163	MECHLIN CORNER RD-CR625 / LEHIGH LINE(NS)	18-Jan-07	18-Jan-09	NOT DEFICIENT	65.20
State/Orphan	State	6110	1050164	Pittstown Rd-513 / Lehigh Valley MI(NS)	18-Jan-07	18-Jan-09	NOT DEFICIENT	93.20
State/Orphan	State	6110	1050167	HIGGINSVILLE ROAD OVER LEHIGH LINE	22-May-07	22-May-09	OBSOLETE	72.00
State/Orphan	State	6110	1050168	THOMAS ST/ABNDND HIGH BRIDGE BRANCH	24-May-07	24-May-09	NOT DEFICIENT	84.80
State/Orphan	State	6110	1050165	SIDNEY ROAD(CR617)/LEHIGH LINE(NS)	22-Jan-07	22-Jan-09	NOT DEFICIENT	87.40
State/Orphan	State	6111	1150159	WASHINGTON CROSSING-PENNINGTON Rd-CR546/TRENTON LN	24-May-07	24-May-09	NOT DEFICIENT	55.40
State/Orphan	State	6111	1151162	Prospect St/Belvidere-Del Br (Aband.)	23-Jan-07	23-Jan-09	DEFICIENT	75.30
State/Orphan	State	6111	1150161	NORTH MAIN STREET (CR640) OVER TRENTON LINE	24-May-07	24-May-09	NOT DEFICIENT	87.20
State/Orphan	State	6111	1150163	GREENWOOD AVE OVER TRENTON LINE(CSXT)	15-Dec-06	15-Dec-08	DEFICIENT	2.00
State/Orphan	State	6111	1151163	N OLDEN AVE OVER ABAND.PCRR SIDETRACK	01-Jun-07	01-Jun-07	NOT DEFICIENT	74.80
State/Orphan	State	6111	1150160	W. DELAWARE AVENUE OVER TRENTON LINE	01-Jun-07	01-Jun-09	OBSOLETE	59.10
State/Orphan	State	6111	1150162	Van Dyke Rd / Trenton Line-CSXT	23-Jan-07	23-Jan-09	DEFICIENT	22.00
State/Orphan	State	6112	1250160	STATE ST (CR 611) / CHEMICAL COAST BRANCH	08-Jun-07	08-Jun-09	OBSOLETE	79.40
State/Orphan	State	6112	1254161	MAIN ST/ABND PERTH-AMBOY S.PLNFILD BR	06-Jun-07	06-Jun-09	NOT DEFICIENT	83.70
State/Orphan	State	6112	1255162	MAIN STREET(CO 670)/AMBOY SECONDARY	08-Feb-07	08-Feb-09	OBSOLETE	48.70
State/Orphan	State	6112	1254165	FLORIDA GROVE RD/PERTH AMBOY BRAN	07-Jun-07	07-Jun-09	NOT DEFICIENT	78.60
State/Orphan	State	6112	1254164	CROWS MILL RD-CR 656 / ABAND.PERTH AMBOY BRANCH	29-May-07	29-May-09	NOT DEFICIENT	94.60
State/Orphan	State	6112	1254163	KING GEORGE POST RD/ABANDONED P.A.R.T	23-May-05	23-May-07	NOT DEFICIENT	95.60
State/Orphan	State	6112	1251161	MAIN ST(CO.RT 535)/SAYREVILLE SECOND	05-Jun-07	05-Jun-09	OBSOLETE	72.30

NJ Highway Carrying Bridge Condition Inventory

Category_Owner	Maintenance	Route	Structure Number	Name	Last Inspection	Next Inspection	Deficient or Obsolete	Sufficiency Rating
State/Orphan	State	6112	1253164	OAK TREE ROAD (CR604) / LEHIGH LINE	31-May-07	31-May-09	DEFICIENT	55.70
State/Orphan	State	6112	1250161	PORT READING AVE / CHEMICAL COAST SEC	05-Jun-07	05-Jun-09	NOT DEFICIENT	77.60
State/Orphan	State	6112	1251162	RARITAN ST / ABAND SAYRE	08-Jan-07	08-Jan-09	NOT DEFICIENT	91.20
State/Orphan	State	6112	1252160	OLD NEW BRUNSWICK RD / PORT READ SEC.	10-Jan-07	10-Jan-09	OBSOLETE	61.00
State/Orphan	State	6112	1252163	PORT READING AV/PORT READING SECONDARY	06-Jun-07	06-Jun-09	OBSOLETE	72.00
State/Orphan	State	6112	1253160	MOUNTAIN AVE/LEHIGH VALLEY MAIN LINE	11-Jan-07	11-Jan-09	NOT DEFICIENT	90.30
State/Orphan	State	6112	1253162	Lakeview Avenue./Lehigh Valley Main Line & Bound B	11-Jan-07	11-Jan-09	NOT DEFICIENT	86.20
State/Orphan	State	6112	1252161	HAMILTON BLVD-CR603I / PORT READING SEC.	10-Jan-07	10-Jan-09	NOT DEFICIENT	60.70
State/Orphan	State	6112	1251160	OLD BRIDGE TPK CO.527/SAYREVILLE SEC	07-Feb-07	07-Feb-09	DEFICIENT	24.70
State/Orphan	State	6112	1251163	WASHINGTON RD (CR 684) / SAYREVILLE SEC. (ABAND)	09-Jan-07	09-Jan-09	OBSOLETE	56.60
State/Orphan	State	6112	1253163	PARK AV/LEHIGH VALLEY MA	23-May-07	23-May-09	DEFICIENT	2.80
State/Orphan	State	6112	1252162	GROVE AV.OVER PORT READING SECONARY	08-Feb-07	08-Feb-09	DEFICIENT	27.20
State/Orphan	State	6116	1651163	PARISH DRIVE (CR 668) / TOTOWA SPUR	19-Jul-06	19-Jul-08	DEFICIENT	35.90
State/Orphan	State	6116	1650160	MADISON AVE / PASSAIC SPUR	29-May-07	29-May-09	NOT DEFICIENT	92.40
State/Orphan	State	6116	1650161	PIAGET AVE(CO-628)/ABANO.PASSAIC SPUR	29-Jan-07	29-Jan-09	DEFICIENT	59.70
State/Orphan	State	6116	1651162	RIVERVIEW DRIVE(C R 640)OVER TOTOWA SPUR (NS)	19-Jul-06	19-Jul-08	OBSOLETE	61.80
State/Orphan	State	6116	1651161	MINISINK RD (CO. 642) / CONRAIL	30-Jan-07	30-Jan-09	NOT DEFICIENT	76.20
State/Orphan	State	6118	1850163	HILLSBORO ROAD/TRENTON LINE(CSXT)	24-Jan-07	24-Jan-09	DEFICIENT	8.80
State/Orphan	State	6118	1850166	HAMILTON ROAD/NEW YORK BRANCH	30-May-07	30-May-09	DEFICIENT	22.70
State/Orphan	State	6118	1850161	DUTCHTOWN HARLINGEN RD-CR 604 OVER TRENTON LINE(CS	29-May-07	29-May-09	NOT DEFICIENT	70.40
State/Orphan	State	6118	1850167	Bridge Street / Trenton Line (CSXT)	01-Feb-07	01-Feb-09	DEFICIENT	11.20
State/Orphan	State	6118	1850165	ANWELL ROAD-CR 514 OVER TRENTON LINE(CSXT)	12-Jan-07	12-Jan-09	DEFICIENT	2.00
State/Orphan	State	6118	1850164	HOMESTEAD RD.OVER TRENTON LINE(CSXT)	12-Feb-07	12-Feb-09	DEFICIENT	33.90
State/Orphan	State	6118	1850160	CAMP MEETING AV(CR 602)/trenton line csx	22-Jul-06	22-Jul-08	DEFICIENT	6.20
State/Orphan	State	6120	2050162	CHILTON AVE/ELIZ.IND.TRK (ABND.)	24-Jul-06	24-Jul-08	OBSOLETE	70.70
State/Orphan	State	6120	2053160	LAKE AVE-CR655/LHIGH VLEY ML. & RAHWAY RIVER	18-Dec-06	18-Dec-08	NOT DEFICIENT	96.00
State/Orphan	State	6120	2053161	CENTRAL AVE-CR 613 / LEHIGH VALLEY MAIN LINE	29-May-07	29-May-09	OBSOLETE	46.70
State/Orphan	State	6120	2053162	CENTRAL AVENUE OVER LEHIGH VALLEY LINE	22-May-07	22-May-09	NOT DEFICIENT	77.70
State/Orphan	State	6120	2063163	NORTH BROAD ST.(CR.623)/LV MAIN LINE	06-Feb-07	06-Feb-09	NOT DEFICIENT	71.90
State/Orphan	State	6120	2050150	GORDON ST (CR 617)/ABANDONED ELIZ IND.TRACK	24-Jul-06	24-Jul-08	DEFICIENT	25.40
State/Orphan	State	6120	2050161	WALNUT ST/ABANDONED ELIZ.INDUST.TRACK	22-Jul-06	22-Jul-08	DEFICIENT	31.00
State/Orphan	State	6121	2153164	OLD DIRT ROAD / ABAND SCRANTON BRANCH	21-Dec-06	21-Dec-08	NOT DEFICIENT	94.00
State/Orphan	State	6121	2154171	BILBY RD-CR665 / WASHINGTON SECONDARY	06-Jun-07	06-Jun-09	NOT DEFICIENT	93.00
State/Orphan	State	6121	2152160	Foul Rift Rd / Hudson Secondary	03-Jan-07	03-Jan-09	OBSOLETE	58.70
State/Orphan	State	6121	2150160	GREENWICH ST./HUDSON SDRY.(ABAND.)	29-Dec-06	29-Dec-08	OBSOLETE	64.40
State/Orphan	State	6121	2152161	MARKET ST./BEL-DEL INDUSTRIAL	06-Jun-07	06-Jun-09	OBSOLETE	83.00
State/Orphan	State	6121	2153160	STARK RD/SCRANTON BRANCH	14-Dec-06	14-Dec-08	NOT DEFICIENT	66.90
State/Orphan	State	6121	2153162	HELLER HILL RD/SCRANTON BRH(ABAN)	19-Dec-06	19-Dec-08	NOT DEFICIENT	74.90
State/Orphan	State	6121	2153163	HOPE BLAIRSTOWN RD SB(CR521)/SCRANTON BR (ABAND.)	16-Dec-06	16-Dec-08	NOT DEFICIENT	95.70
State/Orphan	State	6121	2153166	LANNING ROAD / ABAND. SCRANTON BRANCH	04-Jan-07	04-Jan-09	NOT DEFICIENT	82.00
State/Orphan	State	6121	2153169	C.R. 521 NB / SCRANTON BRANCH (ABANDONED)	13-Feb-07	13-Feb-09	NOT DEFICIENT	100.00
State/Orphan	State	6121	2154160	S MAIN ST(US22ALT)/WASHINGTON SEC	05-Jun-07	05-Jun-09	DEFICIENT	53.70
State/Orphan	State	6121	2154162	N.MAIN ST (CR 637) / WASHINGTON SEC.	07-Jun-07	07-Jun-09	OBSOLETE	68.70
State/Orphan	State	6121	2154163	BUTTERMILK B.RD./WASHINGTON SEC.	07-Jun-07	07-Jun-09	OBSOLETE	70.90
State/Orphan	State	6121	2154170	ALLEN ROAD/WASHINGTON SECONDARY(NS)	05-Jan-07	05-Jan-09	OBSOLETE	73.70
State/Orphan	State	6121	2154166	PORT MURRAY RD-CR629/WASHINGTON SECONDARY(CONRAIL)	07-Jun-07	07-Jun-09	NOT DEFICIENT	72.50
State/Orphan	State	6121	2153165	CO.608/ABANDONED -SCRANTON BRANCH	28-Dec-06	28-Dec-08	OBSOLETE	75.80

NJ Highway Carrying Bridge Condition Inventory

Category_Owner	Maintenance	Route	Structure Number	Name	Last Inspection	Next Inspection	Deficient or Obsolete	Sufficiency Rating
State/Orphan	State	6121	2153161	DIRT FARM RD/SCRANTON BN	20-Dec-06	20-Dec-08	DEFICIENT	28.10
State/Orphan	State	6150	0253160	RIVER RD (OLD)/ABND EDGWATER BRANCH	30-May-07	30-May-09	NOT DEFICIENT	83.60
State/NJ Transit	NJ Transit	4003	1661152	HAZEL STREET CR702 / MAIN LINE	25-May-07	25-May-09	NOT DEFICIENT	92.20
State/NJ Transit	NJ Transit	4003	0265151	ORIENTWAY-CR130 (KINGSLAND TUNNEL) / MAIN LINE	19-Jun-07	19-Jun-09	NOT DEFICIENT	82.60
State/NJ Transit	NJ Transit	4003	1660163	BROADWAY OVER MAIN LINE	25-May-07	25-May-09	OBSOLETE	76.10
State/NJ Transit	NJ Transit	4003	1661179	LINCOLN AVE (CR 653) OVER MAIN LINE	25-May-07	25-May-09	OBSOLETE	62.00
State/NJ Transit	NJ Transit	4003	0267155	WYCKOFF AVENUE -CR 502 OVER NJT MAIN LINE	25-May-07	25-May-09	OBSOLETE	72.20
State/NJ Transit	NJ Transit	4004	1662151	LONGHILL RD OVER MONTC-LAIRBOONTON LINE	23-May-07	23-May-09	OBSOLETE	74.80
State/NJ Transit	NJ Transit	4004	0760153	QUARRY RD OVER MONTCLAIR BOONTON LINE	23-May-07	23-May-09	OBSOLETE	64.40
State/NJ Transit	NJ Transit	4004	0769165	RIDGEWOOD AVE OVER BOONTON LINE	11-Jun-07	11-Jun-09	DEFICIENT	51.20
State/NJ Transit	NJ Transit	4004	0769167	HIGHLAND AVE OVER BOONTON LINE	11-Jun-07	11-Jun-09	NOT DEFICIENT	85.80
State/NJ Transit	NJ Transit	4004	0769168	BAY STREET OVER BOONTON LINE	11-Jun-07	11-Jun-09	OBSOLETE	76.40
State/NJ Transit	NJ Transit	4004	0964161	SCHUYLER AVE-CR 507 OVER BOONTON LINE	11-Jun-07	11-Jun-09	OBSOLETE	87.00
State/NJ Transit	NJ Transit	4004	1462159	WOOTTON ST OVER BOONTON LINE	21-May-07	21-May-09	NOT DEFICIENT	73.80
State/NJ Transit	NJ Transit	4004	1463151	MAIN ST.(CR 511) OVER MONTCLAIR BOONTON LINE	21-May-07	21-May-09	OBSOLETE	71.40
State/NJ Transit	NJ Transit	4004	1463153	FANNY ROAD OVER BOONTON LINE	21-May-07	21-May-09	NOT DEFICIENT	96.50
State/NJ Transit	NJ Transit	4004	1463158	FOX HILL ROAD OVER MONTCLAIR BOONTON LINE	21-May-07	21-May-09	NOT DEFICIENT	78.80
State/NJ Transit	NJ Transit	4005	2062157	HIGH STREET OVER MORRISTOWN LINE	25-Jun-07	25-Jun-09	OBSOLETE	60.90
State/NJ Transit	NJ Transit	4005	2062155	SPRINGFIELD AVE /MORRISTOWN LINE	27-Jun-07	27-Jun-09	DEFICIENT	35.70
State/NJ Transit	NJ Transit	4005	0765165	SECOND ST OVER MORRISTOWN LINE	27-Jun-07	27-Jun-09	NOT DEFICIENT	90.30
State/NJ Transit	NJ Transit	4005	0765172	SEVENTH ST OVER MORRISTOWN LINE	18-Jun-07	18-Jun-09	DEFICIENT	49.80
State/NJ Transit	NJ Transit	4005	0766150	BATHGATE PL OVER MORRISTOWN LINE	15-Jun-07	15-Jun-09	OBSOLETE	60.20
State/NJ Transit	NJ Transit	4005	0766180	SCOTLAND RD CR 638 OVER MORRISTOWN LINE	05-Jun-07	05-Jun-09	OBSOLETE	70.10
State/NJ Transit	NJ Transit	4005	0767157	MONTROSE AVE OVER MORRISTOWN LINE	04-Jun-07	04-Jun-09	OBSOLETE	78.10
State/NJ Transit	NJ Transit	4005	1464152	FRANKLIN AVE. OVER MORRISTOWN LNE	24-May-07	24-May-09	OBSOLETE	41.60
State/NJ Transit	NJ Transit	4005	1464157	PROSPECT ST(CR513)OVER MORRISTOWN LINE	23-May-07	23-May-09	DEFICIENT	35.00
State/NJ Transit	NJ Transit	4005	1464158	WEST BLACKWELL ST (CR 659)/ MORRISTOWN LINE	23-May-07	23-May-09	OBSOLETE	91.80
State/NJ Transit	NJ Transit	4005	1465156	WEST DEWEY AVE(CR 642) / MORRISTOWN LINE	21-May-07	21-May-09	NOT DEFICIENT	46.30
State/NJ Transit	NJ Transit	4005	1468161	UNION HILL ROAD OVER MORRISTOWN LINE	31-May-07	31-May-09	OBSOLETE	75.80
State/NJ Transit	NJ Transit	4005	1468162	SAMSON AVE OVER MORRISTOWN LINE	30-May-07	30-May-09	OBSOLETE	84.50
State/NJ Transit	NJ Transit	4005	1468171	DANFORTH ROAD OVER MORRISTOWN LINE	30-May-07	30-May-09	OBSOLETE	69.50
State/NJ Transit	NJ Transit	4005	1468175	NORMANDY PKWY OVER MORRISTOWN LINE	29-May-07	29-May-09	OBSOLETE	73.70
State/NJ Transit	NJ Transit	4005	1469153	HANOVER AVE(CR 650) OVER MORRISTOWN LINE	25-May-07	25-May-09	NOT DEFICIENT	67.50
State/NJ Transit	NJ Transit	4005	2062152	SUMMIT AVENUE (CR 657) / ELRR MORRISTOWN LINE	28-Jun-07	28-Jun-09	OBSOLETE	86.10
State/NJ Transit	NJ Transit	4005	2062154	MAPLE ST OVER MORRISTOWN LINE	27-Jun-07	27-Jun-09	OBSOLETE	76.00
State/NJ Transit	NJ Transit	4005	0767175	WYOMING AVENUE (CR 577) / MORRISTOWN LINE	01-Jun-07	01-Jun-09	OBSOLETE	50.20
State/NJ Transit	NJ Transit	4005	0765164	FIRST STREET OVER MORRISTOWN LINE	24-Oct-05	24-Oct-07	NOT DEFICIENT	77.90
State/NJ Transit	NJ Transit	4005	2062156	MORRIS AVE CR 651 OVER MORRISTOWN LINE	26-Jun-07	26-Jun-09	DEFICIENT	2.00
State/NJ Transit	NJ Transit	4005	1464156	SOUTH SALEM ST.(CR 665) OVER MORRISTOWN LINE	24-May-07	24-May-09	DEFICIENT	2.00
State/NJ Transit	NJ Transit	4005	0765168	FIFTH ST OVER MORRISTOWN LINE	15-Jun-07	15-Jun-09	DEFICIENT	27.20
State/NJ Transit	NJ Transit	4005	0765170	SIXTH ST. / MORRISTOWN LINE	12-Jun-07	12-Jun-09	DEFICIENT	30.50
State/NJ Transit	NJ Transit	4005	0765173	ROSEVILLE AVE./MORRISTOWN LINE	27-Jun-07	27-Jun-09	DEFICIENT	22.00
State/NJ Transit	NJ Transit	4005	0765158	CLIFTON AVE / MORRISTOWN LINE	27-Jun-07	27-Jun-09	DEFICIENT	30.60
State/NJ Transit	NJ Transit	4005	0765157	NESBITT ST. OVER MORRISTOWN LINE	11-Jun-07	11-Jun-09	DEFICIENT	28.90
State/NJ Transit	NJ Transit	4005	0765166	THIRD ST OVER MORRISTOWN LINE	15-Jun-07	15-Jun-09	DEFICIENT	34.10
State/NJ Transit	NJ Transit	4007	1465154	SOUTH MAIN ST. (CR 634) / MORRISTOWN LINE MP 40.17	21-May-07	21-May-09	NOT DEFICIENT	92.40
State/NJ Transit	NJ Transit	4007	0764152	BLOOMFIELD AVE CR506 OVER MONTCLAIR BOONTON LINE	06-Jun-07	06-Jun-09	DEFICIENT	41.90

NJ Highway Carrying Bridge Condition Inventory

Category_Owner	Maintenance	Route	Structure Number	Name	Last Inspection	Next Inspection	Deficient or Obsolete	Sufficiency Rating
State/NJ Transit	NJ Transit	4007	0763163	RIDGEWOOD AV CR653/MONTCLAIR BOONTON LINE MP12.18	06-Jun-07	06-Jun-09	OBSOLETE	91.90
State/NJ Transit	NJ Transit	4007	0763150	ORANGE ST OVER MONTCLAIR LINE	07-Jun-07	07-Jun-09	OBSOLETE	71.70
State/NJ Transit	NJ Transit	4007	0762162	Watsessing Montclair Boonton Line MP 10.92	07-Jun-07	07-Jun-09	OBSOLETE	72.50
State/NJ Transit	NJ Transit	4007	0762159	N ARLINGTON AVE OVER MONTCLAIRBOONTON LINE MP10.5	08-Jun-07	08-Jun-09	OBSOLETE	73.30
State/NJ Transit	NJ Transit	4007	0762153	PARK AVENUE (CR 658) OVER MONTCLAIR LINE	11-Jun-07	11-Jun-09	OBSOLETE	74.10
State/NJ Transit	NJ Transit	4007	0762152	SIXTH AVENUE OVER MONTCLAIR BOONTON LINE	12-Jun-07	12-Jun-09	OBSOLETE	93.40
State/NJ Transit	NJ Transit	4007	0762151	NORTH NINTH ST / MONTCLAIR BOONTON LINE RMP 9.07	13-Jun-07	13-Jun-09	OBSOLETE	94.00
State/NJ Transit	NJ Transit	4007	0762150	7TH AVE OVER MONTCLAIR BOONTON LINE	13-Jun-07	13-Jun-09	OBSOLETE	93.80
State/NJ Transit	NJ Transit	4008	1864154	MT AIRY ROAD-CR 525 OVER GLADSTONE LINE	30-May-07	30-May-09	DEFICIENT	39.90
State/NJ Transit	NJ Transit	4008	18E1314	PARK AV / PEAPACK BRK	13-Dec-05	13-Dec-07	NOT DEFICIENT	75.00
State/NJ Transit	NJ Transit	4008	1460150	VALLEY RD-CR 512 / GLDSTR LN&PAS RVR	18-May-07	18-May-09	OBSOLETE	72.10
State/NJ Transit	NJ Transit	4008	2061151	SPRINGFIELD AVENUE-CR 512 / GLADSTONE LINE	30-May-07	30-May-09	OBSOLETE	79.70
State/NJ Transit	NJ Transit	4009	1061154	BUFFALO HOLLOW RD/RARITAN VAL.LN.	29-May-07	29-May-09	NOT DEFICIENT	66.60
State/NJ Transit	NJ Transit	4009	1860159	FINDERNE AV OVER RARITAN VALLEY L	16-May-07	16-May-09	OBSOLETE	70.60
State/NJ Transit	NJ Transit	4009	0962154	CHAPEL AVE. OVER HBLRT & CONRAIL	21-Jun-07	21-Jun-09	OBSOLETE	91.50
State/NJ Transit	NJ Transit	4009	0962155	LINDEN AVENUE OVER HBLRT BAYONNE BR & CONRAIL	21-Jun-07	21-Jun-09	OBSOLETE	90.40
State/NJ Transit	NJ Transit	4009	0963150	E 32ND ST OVER HBLRT BAYONNE BR & CONRAIL	21-Jun-07	21-Jun-09	DEFICIENT	56.10
State/NJ Transit	NJ Transit	4009	1060155	MOUNTAIN ROAD OVER RARITAN VAL-LINE	16-May-07	16-May-09	DEFICIENT	41.40
State/NJ Transit	NJ Transit	4009	1061152	CREGAR ROAD OVER RARITAN VALLEY LINE	29-May-07	29-May-09	NOT DEFICIENT	94.50
State/NJ Transit	NJ Transit	4009	0905130	E 30TH STREET OVER HBLRT BAYONNE BR & CONRAIL	21-Jun-07	21-Jun-09	OBSOLETE	74.40
State/NJ Transit	NJ Transit	4009	1061165	IRON BRIDGE RD./ RAR.VAL.LN (ABANDON)	15-May-07	15-May-09	NOT DEFICIENT	64.90
State/NJ Transit	NJ Transit	4009	2160166	SOUTH MAIN STREET/RARITAN VAL. LN	15-May-07	15-May-09	NOT DEFICIENT	76.60
State/NJ Transit	NJ Transit	4009	2160153	PINE HOLLOW RD/RARITAN VALLEY LINE	14-May-07	14-May-09	OBSOLETE	67.00
State/NJ Transit	NJ Transit	4009	2160152	WELSH SPUR RD./ RARITAN VALLEY LN	14-May-07	14-May-09	NOT DEFICIENT	65.10
State/NJ Transit	NJ Transit	4009	2063168	TERRILL ROAD / RARITAN VALLEY LINE	17-May-07	17-May-09	OBSOLETE	70.70
State/NJ Transit	NJ Transit	4009	2063167	CENTRAL CROSSING / RARITAN VAL-LINE	17-May-07	17-May-09	OBSOLETE	74.30
State/NJ Transit	NJ Transit	4009	2063165	MARTINE AVE/RARITAN VALLEY LINE	17-May-07	17-May-09	OBSOLETE	54.20
State/NJ Transit	NJ Transit	4009	2063164	HETFIELD AVE-CR 606 OVER RARITAN VALLEY LINE	17-May-07	17-May-09	OBSOLETE	60.30
State/NJ Transit	NJ Transit	4009	2063162	TUTTLE PKWY OVER RARITAN VALLEY L	17-May-07	17-May-09	NOT DEFICIENT	78.80
State/NJ Transit	NJ Transit	4009	1861159	RIVER RD OVER RARITAN VALLEY LINE	16-May-07	16-May-09	DEFICIENT	12.60
State/NJ Transit	NJ Transit	4011	1261156	SMITH ST/NORTH JERSEY COAST LINE	26-Oct-06	26-Oct-08	DEFICIENT	54.50
State/NJ Transit	NJ Transit	4011	1260164	CUTTERS DOCK ROAD OVER NJCL	18-Oct-06	18-Oct-08	DEFICIENT	45.50
State/NJ Transit	NJ Transit	4011	1261150	HALL AVE OVER NO JERSEY COAST LIN	18-Oct-06	18-Oct-08	NOT DEFICIENT	77.30
State/NJ Transit	NJ Transit	4011	1261151	WASHINGTON ST / NO JERSEY COAST LINE	18-Oct-06	18-Oct-08	OBSOLETE	92.10
State/NJ Transit	NJ Transit	4011	1261153	NEW BRUNSWICK AVE (CR 616) / NJCL	18-Oct-06	18-Oct-08	OBSOLETE	78.50
State/NJ Transit	NJ Transit	4011	1262157	BORDENTOWN AVE / N.JERSEY COAST LINE	26-Oct-06	26-Oct-08	DEFICIENT	47.20
State/NJ Transit	NJ Transit	4011	1261158	MARKET STREET/NORTH JERSEY COAST LINE	26-Oct-06	26-Oct-08	DEFICIENT	44.60
State/NJ Transit	NJ Transit	4011	1262162	LAURENCE RD (CR 689)/NO JERSEY COAST LINE	26-Oct-06	26-Oct-08	OBSOLETE	76.20
State/NJ Transit	NJ Transit	4011	1360153	LLOYD RD(CR 3)/NORTH JERSEY COAST LINE	17-Oct-06	27-Oct-08	OBSOLETE	89.80
State/NJ Transit	NJ Transit	4011	1360161	RED HILL RD./ NORTH JERSEY COAST LINE	07-Nov-06	07-Nov-08	DEFICIENT	44.40
State/NJ Transit	NJ Transit	4011	1360162	Bownes Rd (Pvt)/No Jersey Coast Line	07-Nov-06	07-Nov-08	OBSOLETE	68.90
State/NJ Transit	NJ Transit	4011	1361158	PARK AVE OVER NORTH JERSEY COAST LINE	07-Nov-06	07-Nov-08	DEFICIENT	29.20
State/NJ Transit	NJ Transit	4012	1367149	ATLANTIC AV /FREEHOLD BR	18-Oct-06	18-Oct-08	OBSOLETE	80.50
State/NJ Transit	NJ Transit	4020	0950164	CLERK ST/ HUDON BERGEN LT RL TRANSIT	14-Jun-07	14-Jun-09	NOT DEFICIENT	78.70
State/NJ Transit	NJ Transit	4020	0950163	OCEAN AVENUE / ABAND.WEST SIDE BRANCH	01-Nov-98	01-Nov-00	NOT DEFICIENT	83.80
State/NJ Transit	NJ Transit	4050	0162150	WEYMOUTH RD / ATLANTIC CITY LINE	02-Nov-06	02-Nov-08	DEFICIENT	45.00

NJ Highway Carrying Bridge Condition Inventory

Category_Owner	Maintenance	Route	Structure Number	Name	Last Inspection	Next Inspection	Deficient or Obsolete	Sufficiency Rating
State/NJ Transit	NJ Transit	4050	0162153	FRANKFURT AVE/ATLANTIC CITY LINE	01-Dec-01	Closed to Traffic	DEFICIENT	57.70
State/NJ Transit	NJ Transit	4050	0162154	TILTON RD(CO 563)/ATLNTC.CITY LINE	02-Nov-06	02-Nov-08	DEFICIENT	68.80
State/NJ Transit	NJ Transit	4050	0462151	FRANKLIN AVE(CR 692)/ATLANTIC LINE	01-Nov-06	01-Nov-08	DEFICIENT	46.70
State/NJ Transit	NJ Transit	4050	0462157	OLD WHITE HORSE PIKE /ATLANTIC CTY LN	01-Nov-06	01-Nov-08	DEFICIENT	35.90
State/NJ Transit	NJ Transit	4050	0462158	OHIO AVE (CR 734) OVER ATLANTIC CITY LINE	02-Nov-06	02-Nov-08	DEFICIENT	42.50
State/NJ Transit	NJ Transit	4050	0462159	OLD WHITE HORSE PIKE (CR 716)/ATLANTIC CITY LINE	02-Nov-06	02-Nov-08	DEFICIENT	42.30
State/NJ Transit	NJ Transit	4050	0462164	UNITED STATES AVENUE (CR 699)/ATLANTIC CITY LINE	25-Jan-07	25-Jan-09	NOT DEFICIENT	98.80
State/NJ Transit	NJ Transit	4050	0462155	JACKSON ROAD (CR 534)/ATLANTIC CITY LINE	01-Nov-06	01-Nov-08	NOT DEFICIENT	93.70
State/NJ Transit	NJ Transit	4050	0462153	HADDON AVENUE (CR 561) / ATLANTIC CITY LINE	01-Nov-06	01-Nov-08	DEFICIENT	55.80
State/NJ Transit	NJ Transit	4051	0460150	COUNTY RT 561 OVER CAPE MAY BR	02-Nov-06	02-Nov-08	DEFICIENT	2.00
State/NJ Transit	NJ Transit	4051	0161151	JIM LEE CROSSING (CR 557)/CAPE MAY BRANCH	02-Nov-06	02-Nov-08	DEFICIENT	23.90
State/NJ Transit	NJ Transit	4055	0466160	MAPLE AVENUE OVER ATLANTIC CITY LINE	24-Oct-06	24-Oct-08	NOT DEFICIENT	78.50
State/NJ Transit	NJ Transit	4055	0466161	HADDON AVE (CR 561) OVER ATLANTIC CITY LINE	24-Oct-06	24-Oct-08	OBSOLETE	81.30
State/NJ Transit	NJ Transit	4055	0466151	CHURCH STREET (CR 616) / ATLANTIC CITY LINE	24-Oct-06	24-Oct-08	OBSOLETE	77.20
State/NJ Transit	NJ Transit	4055	0466153	CHAPEL AVENUE (CR 626) OVER ATLANTIC CITY LINE	24-Oct-06	24-Oct-08	DEFICIENT	6.90
State/NJ Transit	NJ Transit	4055	0466152	MAPLE AVENUE (CR 537) / ATLANTIC CITY LINE	24-Oct-06	24-Oct-08	DEFICIENT	15.00
State/DEP Parks	DEP	3305	3305150	PARK RD. OVER MUSCONETCONG RIVER	15-May-05	15-May-07	NOT DEFICIENT	72.50
State/DEP Parks	DEP	3310	3310150	MANOR DRIVE OVER RINGWOOD CREEK	03-May-05	03-May-07	NOT DEFICIENT	85.50
State/DEP Parks	DEP	3367	3367151	COWS HEAD ROAD OVER CEDAR CREEK	12-May-05	12-May-07	OBSOLETE	62.40
State/DEP Parks	DEP	3367	3367150	NEW GUINEA ROAD OVER CEDAR CREEK	12-May-05	12-May-07	NOT DEFICIENT	53.40
State/DEP Parks	DEP	3407	3407150	RIDGE ROAD OVER BIG FLAT BROOK	03-May-05	03-May-07	DEFICIENT	54.30
State/DEP Parks	DEP	3461	3360001	COLLIERS MILLS RD/TRIB OF RIDGEWAY BR	12-May-05	12-May-07	NOT DEFICIENT	97.00
State/DEP Parks	DEP	3461	3461150	SKELLINGER RD OVER BIG FLAT BROOK	25-May-05	25-May-07	NOT DEFICIENT	56.40
State/DEP Parks	DEP	3461	3461151	CRIGGER ROAD OVER BIG FLAT BROOK	25-May-05	25-May-07	NOT DEFICIENT	65.90
State/DEP Parks	DEP	3461	3461154	KITTLE ROAD OVER STONY BROOK	25-May-05	25-May-07	NOT DEFICIENT	78.40
State/DEP Parks	DEP	3461	3461153	OLD STATE RD OVER TUTTLES BROOK	25-May-05	25-May-07	NOT DEFICIENT	57.40
State/DEP Parks	DEP	3461	3461003	HANNIES MILL BRIDGE OVER FLAT BROOK	24-May-05	24-May-07	DEFICIENT	19.80
State/DEP Parks	DEP	3461	3461001	THREE BRIDGES ROAD OVER FLAT BROOK	03-Jun-05	03-Jun-07	DEFICIENT	24.00
State/DEP Parks	DEP	3461	3461002	ROYS BRIDGE OVER FLAT BROOK	01-Dec-01	Closed to Traffic	DEFICIENT	22.00
State/DEP Parks	DEP	3462	3462150	ENTRANCE RD OVER WAWAYANDA CREEK	10-Feb-06	10-Feb-08	NOT DEFICIENT	80.70
State/DEP Parks	DEP	3481	3481152	COUNTY LINE RD/POLE BRIDGE BRANCH	12-May-05	12-May-07	NOT DEFICIENT	91.10
State/DEP Parks	DEP	3481	3481156	WHITES BOG RD/POLE BR BRANCH	04-May-05	04-May-07	OBSOLETE	49.40
State/DEP Parks	DEP	3481	3481155	GREENWOOD BR.RD/GREENWOOD BRANCH	05-May-05	05-May-07	DEFICIENT	49.70
State/DEP Parks	DEP	3481	3481154	LOWER MILL RD/BISPHAMS MILL CREEK	03-May-05	03-May-07	NOT DEFICIENT	39.30
State/DEP Parks	DEP	3481	3481150	MOUNT MISERY RD/MT MISERY BROOK	10-May-05	10-May-07	NOT DEFICIENT	42.40
State/DEP Parks	DEP	3481	3481151	WHITES BOG RD/POLE BRIDGE BRANCH	04-May-05	04-May-07	NOT DEFICIENT	78.20
State/DEP Parks	DEP	3485	3485155	BURNT HOUSE RD OV.MULLIC	11-May-05	11-May-07	NOT DEFICIENT	75.20
State/DEP Parks	DEP	3485	3485165	BATSTO ROAD OVER BATSTO RIVER	23-May-05	23-May-07	NOT DEFICIENT	66.50
State/DEP Parks	DEP	3485	3485154	TREMONT AVE OVER HAYS MILL CREEK	12-May-05	12-May-07	NOT DEFICIENT	75.60
State/DEP Parks	DEP	3485	3485169	GOODWATER RD.OVER PENN SWAMP BRCH	03-Jun-05	03-Jun-07	OBSOLETE	57.70
State/DEP Parks	DEP	3485	3485156	OLD ATSION JACKSON ROAD/MULLICA R	11-May-05	11-May-07	NOT DEFICIENT	70.80
State/DEP Parks	DEP	3485	3485163	QUAKER BRIDGE RD/BATSTO RIVER	11-May-05	11-May-07	OBSOLETE	72.90
State/DEP Parks	DEP	3485	3485160	MARTHA FURNACE RD/OSWEGO RIVER	03-May-05	03-May-07	DEFICIENT	18.90
State/DEP Parks	DEP	3485	3485161	EAGLE RD OVER TULPEHOCKEN CREEK	17-Jun-05	17-Jun-07	OBSOLETE	40.80
State/DEP Parks	DEP	3485	3485167	WASHINGTON RD/W. BR. WADING RIVER	11-May-05	11-May-07	DEFICIENT	34.00

NJ Highway Carrying Bridge Condition Inventory

Category_Owner	Maintenance	Route	Structure Number	Name	Last Inspection	Next Inspection	Deficient or Obsolete	Sufficiency Rating
State/DEP Parks	DEP	3485	3485162	SORROW HOUSE RD OVER SKIT BRANCH	03-Jun-05	03-Jun-07	DEFICIENT	23.80
State/DEP Parks	DEP	3485	3485150	BATSTO FIRE LINE/MULLICA RIVER	02-Jun-05	02-Jun-07	NOT DEFICIENT	46.40
State/DEP Parks	DEP	3485	3485152	BURNT HOUSE ROAD/SLEEPER BRANCH	03-Jun-05	03-Jun-07	OBSOLETE	48.50
State/DEP Parks	DEP	3485	3485158	HAMPTON RD OVER SPRINGERS BROOK	11-May-05	11-May-07	DEFICIENT	39.90
State/DEP Parks	DEP	3485	3485166	WSHNGTN RD(GODFREYS BR)/W BR WADING R	02-Jun-05	02-Jun-07	DEFICIENT	20.40
State/DEP Parks	DEP	3485	3485153	FLEMING PIKE OV.ALBERTSON BRANCH	03-Jun-05	03-Jun-07	NOT DEFICIENT	35.50
State/DEP Parks	DEP	3486	3486002	VAN SYCKLES ROAD OVER SPRUCE RUN RESERVOIR	13-Jun-05	13-Jun-07	NOT DEFICIENT	78.00
State/DEP Parks	DEP	3486	3486001	PARK ENTRANCE RD/BATHHOUSE WALK	30-May-05	30-May-07	NOT DEFICIENT	91.50
State/DEP Parks	DEP	3487	3487001	PARK ACCESS RD./RARITAN VALLEY RR(NS)	11-May-05	11-May-07	NOT DEFICIENT	98.90
County/Municipality	ATLANTIC	9001	01A0004	MILL ROAD OVER ABSECON CREEK	13-Dec-06	13-Dec-08	OBSOLETE	63.00
County/Municipality	ATLANTIC	9001	01EHC10	INDIAN CABIN RD/UNION CREEK	24-Oct-06	24-Oct-08	NOT DEFICIENT	86.50
County/Municipality	ATLANTIC	9001	01EH033	OCEAN HEIGHTS AV/PATCONG CREEK	15-Dec-06	15-Dec-08	OBSOLETE	71.80
County/Municipality	ATLANTIC	9001	01HML25	WEYMOUTH ROAD OVER DEEP RUN	26-Oct-06	26-Oct-08	OBSOLETE	64.60
County/Municipality	ATLANTIC	9001	01H0012	ATSION RD OVER GT. SWAMP BRANCH	27-Nov-06	27-Nov-08	DEFICIENT	34.80
County/Municipality	ATLANTIC	9001	01G0018	FRANKFURT AVE OVER RUBINS RUN	31-Oct-06	31-Oct-08	NOT DEFICIENT	89.00
County/Municipality	ATLANTIC	9001	01FB036	FOURTEENTH ST/GREAT EGG HARBOR RIVER	20-Nov-06	20-Nov-08	NOT DEFICIENT	91.10
County/Municipality	ATLANTIC	9001	01HML37	SOMERS POINT RD OVER BABCOCK CREEK	01-Dec-06	01-Dec-08	OBSOLETE	77.10
County/Municipality	ATLANTIC	9001	01EHC17	LONDON AVE OVER LANDING CREEK	31-Oct-06	31-Oct-08	NOT DEFICIENT	51.30
County/Municipality	ATLANTIC	9001	01HML40	CR 559(SOMER PT RD)/GRAVELLY RUN	28-Nov-06	28-Nov-08	OBSOLETE	81.20
County/Municipality	ATLANTIC	9001	01EHC08	GREEN BANK RD OVER INDIAN CABIN CREEK	16-Nov-06	16-Nov-08	DEFICIENT	52.50
County/Municipality	ATLANTIC	9001	01EHC06	CLARKS LANDING RD OVER LANDING CREEK	27-Oct-06	27-Oct-08	DEFICIENT	69.90
County/Municipality	ATLANTIC	9001	01EH090	FIRE ROAD OVER TRIB OF PATCONG LAKE	04-Dec-06	04-Dec-08	NOT DEFICIENT	96.80
County/Municipality	ATLANTIC	9001	01EH065	RIDGE AVE. OVER MILL BRANCH	05-Dec-06	05-Dec-08	NOT DEFICIENT	86.10
County/Municipality	ATLANTIC	9001	01EH048	JOHN F KENNEDY MEMORIAL BRIDGE	30-Nov-06	30-Nov-08	NOT DEFICIENT	51.70
County/Municipality	ATLANTIC	9001	01EH034	POPLAR AVENUE OVER JAPHET'S CREEK	15-Feb-07	04-Dec-08	NOT DEFICIENT	67.80
County/Municipality	ATLANTIC	9001	01M0022	JACKSON ROAD/HAMMONTON CREEK	11-Dec-06	11-Dec-08	NOT DEFICIENT	71.60
County/Municipality	ATLANTIC	9001	01W0027	ELEVENTH AVE OVER SOUTH RIVER	05-Dec-06	05-Dec-08	NOT DEFICIENT	97.80
County/Municipality	ATLANTIC	9001	01W0001	40 WIRE ROAD OVER SOUTH RIVER	02-Nov-06	02-Nov-08	NOT DEFICIENT	95.20
County/Municipality	ATLANTIC	9001	01V0001	DORSET AVENUE OVER INSIDE THOROFFR	09-Nov-06	09-Nov-08	DEFICIENT	49.60
County/Municipality	ATLANTIC	9001	01SP001	HARBOR ROAD OVER LANDING CREEK	14-Dec-06	14-Dec-08	NOT DEFICIENT	89.00
County/Municipality	ATLANTIC	9001	01PR004	MILL ST OVER NACOTE CREEK	14-Dec-06	14-Dec-08	NOT DEFICIENT	91.40
County/Municipality	ATLANTIC	9001	01HML35	OLD EGG HARBOR ROAD/BABCOCK CREEK	01-Nov-06	01-Nov-08	NOT DEFICIENT	63.60
County/Municipality	ATLANTIC	9001	01M0038	SIXTH ST OVER HAMMONTON CREEK	27-Nov-06	27-Nov-08	NOT DEFICIENT	91.40
County/Municipality	ATLANTIC	9001	01HML65	PINE STREET OVER BABCOCK CREEK	05-Feb-07	26-Dec-08	NOT DEFICIENT	59.20
County/Municipality	ATLANTIC	9001	01M0019	NESCO ROAD OVER NESCOCHAGUE CREEK	26-Dec-06	26-Dec-08	OBSOLETE	77.40
County/Municipality	ATLANTIC	9001	01M0017	ELWOOD-PL.MILLS RD/HAMMONTON CRK.	27-Dec-06	27-Dec-08	NOT DEFICIENT	91.90
County/Municipality	ATLANTIC	9001	01M0002	EGG HRBR-GRN BANK RD(CR563)/MULLICA R	26-Dec-06	26-Dec-08	NOT DEFICIENT	77.30
County/Municipality	ATLANTIC	9001	01HML67	HOLLY AVENUE OVER BABCOCK CREEK	01-Nov-06	01-Nov-08	NOT DEFICIENT	89.00
County/Municipality	ATLANTIC	9001	01HML54	MAYS LNDG-TUCKAHOE RD/GRT EGG HAR.RIV	01-Dec-06	01-Dec-08	OBSOLETE	66.00
County/Municipality	ATLANTIC	9001	01M0039	COLUMBIA RD OVER HAMMONTON CREEK	27-Dec-06	27-Dec-08	NOT DEFICIENT	85.10
County/Municipality	ATLANTIC	9001	01BV003	EIGHTH ST OVER GREAT EGG HARBOR RIVER	17-Nov-06	17-Nov-08	NOT DEFICIENT	96.80
County/Municipality	ATLANTIC	9001	01M0001	Egg Harbr-Greenbank Rd/Mullica River	09-Mar-07	09-Mar-09	NOT DEFICIENT	75.80
County/Municipality	ATLANTIC	9001	01A0002	OHIO AVENUE OVER ABSECON CREEK	12-Dec-06	12-Dec-08	NOT DEFICIENT	92.10
County/Municipality	ATLANTIC	9001	01A0008	DELILAH ROAD OVER 2 WATER MAINS	08-Dec-06	08-Dec-08	DEFICIENT	49.40
County/Municipality	ATLANTIC	9001	01BV006	COUNTY ROUTE 561/GR. EGG HARBOR R	14-Nov-06	14-Nov-08	OBSOLETE	76.00
County/Municipality	ATLANTIC	9001	01BV011	CAINS MILL RD./HOSPITALITY BRANCH.	14-Nov-06	14-Nov-08	NOT DEFICIENT	89.60
County/Municipality	ATLANTIC	9001	01BV012	WINSLOW RD OVER LAKE BRANCH	15-Nov-06	15-Nov-08	NOT DEFICIENT	78.80

NJ Highway Carrying Bridge Condition Inventory

Category_Owner	Maintenance	Route	Structure Number	Name	Last Inspection	Next Inspection	Deficient or Obsolete	Sufficiency Rating
County/Municipality	ATLANTIC	9001	01EH014	BLACKMAN RD.OVER WOOD GUM BROOK	25-Oct-06	25-Oct-08	NOT DEFICIENT	91.80
County/Municipality	ATLANTIC	9001	01EH029	CR 559 over Lakes Creek	26-Oct-06	26-Oct-08	DEFICIENT	53.60
County/Municipality	ATLANTIC	9001	01A0007	DELILAH RD OVER RT 30	30-Nov-06	30-Nov-08	DEFICIENT	48.90
County/Municipality	ATLANTIC	9001	01EH030	JEFFERS LNDNG(CR651)RD/LANDING CREEK	23-Oct-06	23-Oct-08	NOT DEFICIENT	89.10
County/Municipality	ATLANTIC	9001	01BV014	JACKSON RD OVER LAKE BRANCH	06-Dec-06	06-Dec-08	NOT DEFICIENT	74.80
County/Municipality	ATLANTIC	9001	01EH013	ROBERT L WILLIAMS OVER PATCONG CK	25-Oct-06	25-Oct-08	NOT DEFICIENT	80.00
County/Municipality	ATLANTIC	9001	01EH011	CENTRAL AVE OVER PATCONG CREEK	23-Oct-06	23-Oct-08	NOT DEFICIENT	81.60
County/Municipality	ATLANTIC	9001	01EH010	ZION ROAD OVER PATCONG CREEK	06-Nov-06	06-Nov-08	DEFICIENT	53.90
County/Municipality	ATLANTIC	9001	01EH007	MILL ROAD OVER PATCONG CREEK	28-Dec-06	28-Dec-08	OBSOLETE	69.60
County/Municipality	ATLANTIC	9001	01BV017	UNEXPECTED ROAD OVER CEDAR BRANCH	06-Dec-06	06-Dec-08	NOT DEFICIENT	96.00
County/Municipality	ATLANTIC	9001	01PR007	Old New York Road (CR 610) / Nacote Creek	09-Mar-07	09-Mar-09	DEFICIENT	19.00
County/Municipality	ATLANTIC	9001	01A0006	DELIAH RD.OVER A.C. LINE RR.	30-Nov-06	30-Nov-08	DEFICIENT	33.00
County/Municipality	ATLANTIC	9001	01EH032	MAYS LNDG-SOMERS PT/PATCONG CREEK	29-Nov-06	29-Nov-08	DEFICIENT	14.50
County/Municipality	ATLANTIC	9001	01BV007	EIGHTH ST OVER HOSPITALITY BRANCH	03-Nov-06	03-Nov-08	DEFICIENT	21.30
County/Municipality	ATLANTIC	9001	01HML58	HARLEY AVENUE OVER SOUTH RIVER	02-Nov-06	02-Nov-08	NOT DEFICIENT	80.60
County/Municipality	ATLANTIC	9001	01EH021	MAYS LNDG-SOMERS PT/ENGLISH CREEK	30-Oct-06	30-Oct-08	DEFICIENT	33.80
County/Municipality	ATLANTIC	9001	01EHC39	INDIAN CABIN RD/INDIAN CABIN CRK.	24-Oct-06	24-Oct-08	DEFICIENT	58.50
County/Municipality	ATLANTIC	9001	01HML22	WEYMOUTH RD/GREAT EGG HARBOR RIV	21-Nov-06	21-Nov-08	DEFICIENT	18.90
County/Municipality	BERGEN	9002	020007H	DURIE AVENUE OVER TENAKILL BROOK	25-Jan-06	25-Jan-08	NOT DEFICIENT	94.30
County/Municipality	BERGEN	9002	020015B	BROAD AVE OVER FLAT ROCK BROOK	04-May-06	04-May-08	NOT DEFICIENT	95.10
County/Municipality	BERGEN	9002	020011C	MARKET STREET (CR 56 I) /PASSAIC RIVER.	05-May-06	05-May-08	NOT DEFICIENT	58.30
County/Municipality	BERGEN	9002	020012A	MONTROSS AVE/CARLTON HILL SPUR	19-Apr-06	19-Apr-08	OBSOLETE	73.80
County/Municipality	BERGEN	9002	020015A	NORTH DEAN ST./ OVERPECK CREEK	10-Jan-06	10-Jan-08	NOT DEFICIENT	49.40
County/Municipality	BERGEN	9002	020011B	MARTHA AVENUE OVER FLEISCHER BRK	20-Mar-06	20-Mar-08	NOT DEFICIENT	95.10
County/Municipality	BERGEN	9002	020010B	LAFAYETTE AVE OVER HIRSCHFELD BRK	21-Mar-06	21-Mar-08	NOT DEFICIENT	94.20
County/Municipality	BERGEN	9002	020009A	HARDENBURGH AV CR 80 II OVER TENAKILL BK	12-Jan-06	12-Jan-08	NOT DEFICIENT	65.70
County/Municipality	BERGEN	9002	020008A	GRANT AVE OVER TENAKILL BROOK	11-Jan-06	11-Jan-08	NOT DEFICIENT	95.60
County/Municipality	BERGEN	9002	020015C	ENGLEWOOD AVE OVER OVERPECK CREEK	17-Jan-06	17-Jan-08	NOT DEFICIENT	94.10
County/Municipality	BERGEN	9002	020017D	CENTURY RD EXT.CR76 / SADDLE RIVER	18-Jan-06	18-Jan-08	OBSOLETE	76.40
County/Municipality	BERGEN	9002	020008B	MADISON AVE (CR74)/TENAKILL BROOK	05-Jan-06	05-Jan-08	NOT DEFICIENT	92.00
County/Municipality	BERGEN	9002	020015D	FOREST AVE (CR64)/OVERPECK CREEK	06-Jan-06	06-Jan-08	NOT DEFICIENT	74.50
County/Municipality	BERGEN	9002	020015E	HAMILTON AVE / OVERPECK CREEK	30-Jan-06	30-Jan-08	NOT DEFICIENT	95.20
County/Municipality	BERGEN	9002	020015F	W. PALISADE AV-CR 505 OVER OVERPECK CREEK	09-Jan-06	09-Jan-08	NOT DEFICIENT	80.70
County/Municipality	BERGEN	9002	020015G	WALTON STREET OVER FLAT ROCK BK	23-Mar-06	23-Mar-08	NOT DEFICIENT	91.50
County/Municipality	BERGEN	9002	020015H	JONES ROAD OVER FLAT ROCK BROOK	17-Jan-06	17-Jan-08	NOT DEFICIENT	84.00
County/Municipality	BERGEN	9002	020015J	FIRST STREET OVER OVERPECK CREEK	23-Mar-06	23-Mar-08	NOT DEFICIENT	82.90
County/Municipality	BERGEN	9002	020015K	FIRST STREET OVER METZLERS BROOK	21-Mar-06	21-Mar-08	NOT DEFICIENT	82.90
County/Municipality	BERGEN	9002	020015L	Englewood Ave-CRS 37 over Metzlers Brook	09-Jan-06	09-Jan-08	NOT DEFICIENT	99.00
County/Municipality	BERGEN	9002	020007G	HARRINGTON AVE-CR102I/TENAKILL BROOK	05-Jan-06	05-Jan-08	NOT DEFICIENT	95.50
County/Municipality	BERGEN	9002	020017B	HARRISTOWN RD (CR 127)/ DIAMOND BROOK	04-May-06	04-May-08	NOT DEFICIENT	90.60
County/Municipality	BERGEN	9002	020020A	COLONIAL RD./ TRIB.OF POND BROOK	19-Jan-06	19-Jan-08	NOT DEFICIENT	98.30
County/Municipality	BERGEN	9002	020017A	RED MILL ROAD OVER SADDLE RIVER	18-Jan-06	18-Jan-08	OBSOLETE	67.20
County/Municipality	BERGEN	9002	020064B	HOPPER AVE OVER HO-HO-KUS BROOK	12-Apr-06	12-Apr-08	NOT DEFICIENT	79.70
County/Municipality	BERGEN	9002	020011A	KIPP AVENUE OVER FLEISCHER BROOK	20-Mar-06	20-Mar-08	NOT DEFICIENT	95.00
County/Municipality	BERGEN	9002	0253001	SPROUT BROOK BRIDGE /SPROUT BROOK	13-Apr-06	13-Apr-08	NOT DEFICIENT	97.00
County/Municipality	BERGEN	9002	020021A	MIDLAND AVE OVER SADDLE RIVER	31-Jan-06	31-Jan-08	NOT DEFICIENT	93.40
County/Municipality	BERGEN	9002	020070A	WYCKOFF AVE (CR 87) OVER GOFFLE BROOK	22-Feb-06	22-Feb-08	NOT DEFICIENT	94.60

NJ Highway Carrying Bridge Condition Inventory

Category_Owner	Maintenance	Route	Structure Number	Name	Last Inspection	Next Inspection	Deficient or Obsolete	Sufficiency Rating
County/Municipality	BERGEN	9002	020068A	PASCACK RD (CR.63)/BEAR BROOK	22-Feb-06	22-Feb-08	OBSOLETE	75.60
County/Municipality	BERGEN	9002	020067F	HARRINGTON AV(CO.110 II) / MUSQUAPSINK.BK.	21-Feb-06	21-Feb-08	NOT DEFICIENT	94.10
County/Municipality	BERGEN	9002	020067E	THIRD AVE (CR 59) OVER MUSQUAPSINK BROOK	05-May-06	05-May-08	NOT DEFICIENT	78.10
County/Municipality	BERGEN	9002	020067D	PROSPECT AVE OVER MUSQUAPSINK BRK	17-Apr-06	17-Apr-08	OBSOLETE	92.80
County/Municipality	BERGEN	9002	020067B	FOREST (4TH) AVE-CR 59 II /MUSQUAPSINK BRK	21-Feb-06	21-Feb-08	OBSOLETE	62.90
County/Municipality	BERGEN	9002	020067A	OLD HOOK ROAD-CR 502 / MUSQUAPSINK BROOK	20-Feb-06	20-Feb-08	OBSOLETE	77.10
County/Municipality	BERGEN	9002	020066B	RIDGEWOOD RD (CR 110 I) OVER MUSQUAPSINK BRK	20-Feb-06	20-Feb-08	NOT DEFICIENT	93.80
County/Municipality	BERGEN	9002	020003A	North Prospect Ave over Hirschfield Brook	05-Jan-06	05-Jan-08	OBSOLETE	77.00
County/Municipality	BERGEN	9002	020064C	West Prospect Street Over Ho Ho Kus Brook	16-Feb-06	16-Feb-08	NOT DEFICIENT	79.70
County/Municipality	BERGEN	9002	020007F	OLD CLOSTER DOCK RD-CR 102 II / TENAKILL BRK.	22-Mar-06	22-Mar-08	NOT DEFICIENT	81.20
County/Municipality	BERGEN	9002	0253002	RAMAPO BRIDGE OVER RAMAPO RIVER	24-Apr-06	24-Apr-08	OBSOLETE	62.00
County/Municipality	BERGEN	9002	020001A	Brookside Ave-CR 101 Over Ramsey Brook	10-Jan-06	10-Jan-08	OBSOLETE	70.20
County/Municipality	BERGEN	9002	020001B	BROOKSIDE AV(CR101)OVER HO-HO-KUS BK	04-Jan-06	04-Jan-08	DEFICIENT	38.10
County/Municipality	BERGEN	9002	020003B	IVY LANE (CR S68) OVER METZLERS BROOK	24-Feb-06	24-Feb-08	OBSOLETE	76.60
County/Municipality	BERGEN	9002	020004B	SALEM ST(CR 56 III)OVER HACKENSACK RIVER	24-Jan-06	24-Jan-08	OBSOLETE	49.00
County/Municipality	BERGEN	9002	020004C	MAIN ST(C. 12)/RIVER LINE & LEONIA AVE	03-Apr-06	03-Apr-08	NOT DEFICIENT	88.90
County/Municipality	BERGEN	9002	020007A	OLD HOOK RD(CO.502)/HACKENSACK RIVER	18-Jan-06	18-Jan-08	OBSOLETE	75.50
County/Municipality	BERGEN	9002	020007B	SCHRAALENBURGH RD (CR 39)/DWARS KILL	04-Apr-06	04-Apr-08	NOT DEFICIENT	82.30
County/Municipality	BERGEN	9002	020007C	DEMAREST AVENUE OVER TENAKILL BROOK	22-Mar-06	22-Mar-08	NOT DEFICIENT	93.20
County/Municipality	BERGEN	9002	020007D	HIGH ST(CR 104)OVER TENAKILL BROOK	25-Jan-06	25-Jan-08	OBSOLETE	78.20
County/Municipality	BERGEN	9002	020066A	PASCACK RD-CR 63 OVER MUSQUAPSINK BROOK	16-Feb-06	16-Feb-08	NOT DEFICIENT	94.60
County/Municipality	BERGEN	9002	020044A	ORADELL AVE OVER HACKENSACK RIVER	01-Feb-06	01-Feb-08	OBSOLETE	73.80
County/Municipality	BERGEN	9002	020038G	RIVER ROAD/HIRSCHFELD BROOK	16-Jan-06	16-Jan-08	NOT DEFICIENT	79.70
County/Municipality	BERGEN	9002	020049A	BERGEN TURNPIKE-CR124 I OVER OVERPECK CR.	06-Feb-06	06-Feb-08	DEFICIENT	36.30
County/Municipality	BERGEN	9002	020047B	COLONY AVENUE OVER MILL BROOK	12-Apr-06	12-Apr-08	NOT DEFICIENT	79.90
County/Municipality	BERGEN	9002	020010A	W.MADISON AVE (CR74 II)/HIRSHFELD BROOK	26-Jan-06	26-Jan-08	OBSOLETE	76.70
County/Municipality	BERGEN	9002	020046H	FOREST AVE (CR 59) OVER HERING BROOK	02-Feb-06	02-Feb-08	OBSOLETE	75.30
County/Municipality	BERGEN	9002	020021B	SADDLE RIVER AVE OVER SADDLE R	01-Feb-06	01-Feb-08	OBSOLETE	77.10
County/Municipality	BERGEN	9002	020046F	RIDGEWOOD AVE-CR 80 OVER SADDLE RIVER	25-Jan-06	25-Jan-08	NOT DEFICIENT	94.10
County/Municipality	BERGEN	9002	020046E	GROVE ST OVER SADDLE RIVER	25-Jan-06	25-Jan-08	NOT DEFICIENT	61.20
County/Municipality	BERGEN	9002	020046D	HOWLAND AVE OVER VAN SAUN BROOK	11-Apr-06	11-Apr-08	NOT DEFICIENT	96.10
County/Municipality	BERGEN	9002	020049C	HAMILTON AVENUE OVER WOLF CREEEK	09-Mar-06	09-Mar-08	NOT DEFICIENT	88.30
County/Municipality	BERGEN	9002	020050A	CHALLENGER RD OVER TEANECK CR	09-Apr-06	09-Apr-08	NOT DEFICIENT	96.90
County/Municipality	BERGEN	9002	020043C	Old Tappan Rd-CR 110 Over Dorotockey's Run	23-Jan-06	23-Jan-08	NOT DEFICIENT	82.80
County/Municipality	BERGEN	9002	020043B	Westwood Av-CR110 / Hackensack River	19-Jan-06	19-Jan-08	NOT DEFICIENT	66.40
County/Municipality	BERGEN	9002	020043A	OLD TAPPAN RD OVER HACKENSACK R.	23-Jan-06	23-Jan-08	DEFICIENT	35.60
County/Municipality	BERGEN	9002	020042C	RAMAPO VALLEY RD OVER POND BROOK	19-Jan-06	19-Jan-08	NOT DEFICIENT	94.90
County/Municipality	BERGEN	9002	020042B	W. Oakland Av-CR S91 Over Rampo River	19-Jan-06	19-Jan-08	NOT DEFICIENT	95.30
County/Municipality	BERGEN	9002	020042A	DOTY ROAD OVER RAMAPO RIVER	02-May-06	02-May-08	NOT DEFICIENT	82.10
County/Municipality	BERGEN	9002	020041A	BLANCH AVE OVER NORWOOD BROOK	18-Jan-06	18-Jan-08	OBSOLETE	64.20
County/Municipality	BERGEN	9002	020040A	Livingston Street-CR 505 Over Sparkill Creek	18-Jan-06	18-Jan-08	DEFICIENT	60.20
County/Municipality	BERGEN	9002	020038L	PROSPECT STREET OVER HIRSCHFELD BROOK	17-Jan-06	17-Jan-08	NOT DEFICIENT	91.10
County/Municipality	BERGEN	9002	020038K	MAIN STREET OVER HIRSCHFELD BROOK	17-Jan-06	17-Jan-08	OBSOLETE	77.50
County/Municipality	BERGEN	9002	020038J	WASHINGTON AVE OVER HIRSHFELD BR	27-Mar-06	27-Mar-08	NOT DEFICIENT	100.00
County/Municipality	BERGEN	9002	020038H	NEW BRIDGE RD-CR 49 OVER HACKENSACK RIV	16-Jan-06	16-Jan-08	OBSOLETE	59.20
County/Municipality	BERGEN	9002	020046A	Linwood Ave-CR 110 I Over Saddle River	24-Jan-06	24-Jan-08	OBSOLETE	61.70
County/Municipality	BERGEN	9002	020064A	WYCKOFF AVE(CR502)/HO-HO-KUS BROOK	15-Feb-06	15-Feb-08	NOT DEFICIENT	93.00

NJ Highway Carrying Bridge Condition Inventory

Category_Owner	Maintenance	Route	Structure Number	Name	Last Inspection	Next Inspection	Deficient or Obsolete	Sufficiency Rating
County/Municipality	BERGEN	9002	020063E	W SADDLE RIVER RD(CR 77)/PLEASANT BK	15-Feb-06	15-Feb-08	OBSOLETE	60.20
County/Municipality	BERGEN	9002	020063D	LAKEST (CR 46) / SADDLE RIVER	14-Feb-06	14-Feb-08	NOT DEFICIENT	94.80
County/Municipality	BERGEN	9002	020063B	E.Saddle River Road-CR-75 Over Pine Brook	30-Jan-06	30-Jan-08	NOT DEFICIENT	92.70
County/Municipality	BERGEN	9002	020063A	Old Stone Church Road over Saddle River	30-Jan-06	30-Jan-08	OBSOLETE	65.00
County/Municipality	BERGEN	9002	020061A	COLUMBUS DRIVE OVER TENAKILL BRK	10-Apr-06	10-Apr-08	NOT DEFICIENT	71.40
County/Municipality	BERGEN	9002	020060B	DEGRAW AV-CR 56 III EB OVER TEANECK CK	14-Feb-06	14-Feb-08	OBSOLETE	74.80
County/Municipality	BERGEN	9002	020060A	DEGRAW AVE(CR56 III) WB OVER TEANECK CK	13-Feb-06	13-Feb-08	NOT DEFICIENT	78.20
County/Municipality	BERGEN	9002	020058C	UPPER CROSS RD OVER SADDLE RIVER	31-Mar-06	31-Mar-08	NOT DEFICIENT	96.00
County/Municipality	BERGEN	9002	020058B	E.ALLENDALE AVE (CR90) / SADDLE RIVER	14-Feb-06	14-Feb-08	OBSOLETE	74.20
County/Municipality	BERGEN	9002	020049B	ELITE COURT OVER WOLF CREEK	09-Apr-06	09-Apr-08	NOT DEFICIENT	90.30
County/Municipality	BERGEN	9002	020056A	UNION AVENUE OVER PASSAIC RIVER	01-Feb-06	01-Feb-08	NOT DEFICIENT	81.30
County/Municipality	BERGEN	9002	020046G	MIDLAND AVE OVER SPROUT BROOK	01-Feb-06	01-Feb-08	OBSOLETE	59.70
County/Municipality	BERGEN	9002	020054B	PASSAIC ST (CR 62I) OVER SPROUT BROOK	26-Jan-06	26-Jan-08	NOT DEFICIENT	81.80
County/Municipality	BERGEN	9002	020054A	RAILROAD AVE OVER SADDLE RIVER	09-Feb-06	09-Feb-08	OBSOLETE	76.90
County/Municipality	BERGEN	9002	020053D	Westwood Ave-CR 110II over Pascack Brook	09-Feb-06	09-Feb-08	NOT DEFICIENT	79.60
County/Municipality	BERGEN	9002	020053C	RIVERVALE RD (CR 53) OVER HOLDRUM BR.	01-Mar-06	01-Mar-08	NOT DEFICIENT	96.30
County/Municipality	BERGEN	9002	020053B	EMERSON RD OVER PASCACK BROOK	08-Feb-06	08-Feb-08	NOT DEFICIENT	82.90
County/Municipality	BERGEN	9002	020053A	Harrington Av-CR 110II over Pascack Bk	08-Feb-06	08-Feb-08	NOT DEFICIENT	93.10
County/Municipality	BERGEN	9002	020051G	NORTH IRVING ST / HO-HO-KUS BROOK	11-Apr-06	11-Apr-08	DEFICIENT	90.60
County/Municipality	BERGEN	9002	020051E	LINWOOD AVE-CR 110I OVER HO-HO-KUS BROOK	08-Feb-06	08-Feb-08	NOT DEFICIENT	87.20
County/Municipality	BERGEN	9002	020051D	E. Glen Av.(CR-82 I)/Hohokus Brook	07-Feb-06	07-Feb-08	OBSOLETE	77.00
County/Municipality	BERGEN	9002	020051C	SPRING STREET OVER HOHOKUS BROOK	11-Apr-06	11-Apr-08	OBSOLETE	65.40
County/Municipality	BERGEN	9002	020051B	MEADOWBROOK AVE / HO-HO-KUS BROOK	09-Apr-06	09-Apr-08	NOT DEFICIENT	93.20
County/Municipality	BERGEN	9002	020051A	E Ridgewood Av-CR 80 I over Hohokus Brook	06-Feb-06	06-Feb-08	OBSOLETE	64.80
County/Municipality	BERGEN	9002	020058A	LOWER CROSS RD OVER SADDLE RIVER	02-Mar-06	02-Mar-08	DEFICIENT	46.90
County/Municipality	BERGEN	9002	020024B	BOGERTS MILL RD (CR S104) /PASCACK BROOK	03-Apr-06	03-Apr-08	DEFICIENT	60.30
County/Municipality	BERGEN	9002	020029A	FORT LEE RD (CR 56 III) / OVERPECK CREEK	21-Feb-06	21-Feb-08	NOT DEFICIENT	89.80
County/Municipality	BERGEN	9002	020028C	BOGERT ROAD (CR 112) OVER SADDLE RIVER	09-Feb-06	09-Feb-08	OBSOLETE	76.00
County/Municipality	BERGEN	9002	020028B	HOLLYWOOD AV CR502 / SADDLE RIVER	23-Feb-06	23-Feb-08	OBSOLETE	67.60
County/Municipality	BERGEN	9002	020028A	WARREN AVE OVER HO HO KUS BROOK	13-Apr-06	13-Apr-08	DEFICIENT	49.40
County/Municipality	BERGEN	9002	020027E	FAIRVIEW AVE OVER PASCACK BROOK	08-Feb-06	08-Feb-08	NOT DEFICIENT	95.10
County/Municipality	BERGEN	9002	020027D	BROADWAY AVE. (CR 104)/PASCACK BROOK	02-May-06	02-May-08	NOT DEFICIENT	97.90
County/Municipality	BERGEN	9002	020027C	PATTERSON ST OVER PASCACK BROOK	02-May-06	02-May-08	DEFICIENT	38.40
County/Municipality	BERGEN	9002	020027B	KINDERKAMACK RD(CR503)/PASCACK BROOK.	08-Feb-06	08-Feb-08	DEFICIENT	48.80
County/Municipality	BERGEN	9002	020027A	HILLSDALE AVE.(CR 112) OVER PASCACK.BROOK	07-Feb-06	07-Feb-08	OBSOLETE	77.20
County/Municipality	BERGEN	9002	020024E	Blanch Ave-CR S109 over Dorotockey's Run	10-Jan-06	10-Jan-08	NOT DEFICIENT	75.00
County/Municipality	BERGEN	9002	020031A	ESSEX STREET(CO.RT.12)/SADDLE RIVER	21-Feb-06	21-Feb-08	OBSOLETE	60.70
County/Municipality	BERGEN	9002	020024C	Closter Road-CR 102I Over Tappan Run	09-Jan-06	09-Jan-08	NOT DEFICIENT	93.60
County/Municipality	BERGEN	9002	020023C	SUMMIT AVE (CR 57) OVER THE NYS & W RR	19-Jan-06	19-Jan-08	NOT DEFICIENT	94.80
County/Municipality	BERGEN	9002	020024A	HARRIOT AVE(CR53) OVER HACKENSACK RIV	07-Feb-06	07-Feb-08	OBSOLETE	57.90
County/Municipality	BERGEN	9002	020023G	SPRING VALLEY AVE OVER COLES BRK	06-Feb-06	06-Feb-08	NOT DEFICIENT	96.10
County/Municipality	BERGEN	9002	020023F	HACKENSACK AVE(C.503)/COLES BROOK	23-Jan-06	23-Jan-08	OBSOLETE	56.20
County/Municipality	BERGEN	9002	020023E	GRAND AVENUE OVER COLES BROOK	06-Feb-06	06-Feb-08	NOT DEFICIENT	64.70
County/Municipality	BERGEN	9002	020038F	MILFORD AVE OVER HIRSCHFELD BRK	12-Jan-06	12-Jan-08	NOT DEFICIENT	95.20
County/Municipality	BERGEN	9002	020023B	MAIN STREET OVER COLES BROOK	02-Feb-06	02-Feb-08	OBSOLETE	80.60
County/Municipality	BERGEN	9002	020047A	PARK AVE (CR 92 I)OVER PASCACK BROOK	02-Feb-06	02-Feb-08	NOT DEFICIENT	95.00
County/Municipality	BERGEN	9002	020022A	GROVE ST OVER HOHOKUS BR	01-Feb-06	01-Feb-08	NOT DEFICIENT	83.90

NJ Highway Carrying Bridge Condition Inventory

Category_Owner	Maintenance	Route	Structure Number	Name	Last Inspection	Next Inspection	Deficient or Obsolete	Sufficiency Rating
County/Municipality	BERGEN	9002	020021E	OUTWATER LANE (C.42) OVER PASSAIC RIV	16-Jan-06	16-Jan-08	NOT DEFICIENT	73.70
County/Municipality	BERGEN	9002	020021D	MONROE STREET OVER PASSAIC RIVER	26-Jan-06	26-Jan-08	OBSOLETE	77.60
County/Municipality	BERGEN	9002	020021C	PASSAIC AVE / PASSAIC RIVER	24-Feb-06	24-Feb-08	DEFICIENT	43.70
County/Municipality	BERGEN	9002	020024D	Tappan Road-CR 39 over Tappan Run	23-Jan-06	23-Jan-08	NOT DEFICIENT	79.20
County/Municipality	BERGEN	9002	020036D	BLUE HILL RD-CR 94 OVER CHERRY BROOK	10-Jan-06	10-Jan-08	NOT DEFICIENT	77.90
County/Municipality	BERGEN	9002	020023A	ANDERSON ST (CR 60)/HACKENSACK RIVER	02-Feb-06	02-Feb-08	DEFICIENT	55.80
County/Municipality	BERGEN	9002	020038D	BOULEVARD AVE / HIRSCHFELD BROOK	12-Jan-06	12-Jan-08	NOT DEFICIENT	93.00
County/Municipality	BERGEN	9002	020038C	MADISON AVE (CR 74 II) OVER HACKENSACK RIVER	11-Jan-06	11-Jan-08	NOT DEFICIENT	95.40
County/Municipality	BERGEN	9002	020038A	RIVER EDGE AVE OVER HACKENSACK R	31-Jan-06	31-Jan-08	OBSOLETE	75.30
County/Municipality	BERGEN	9002	020036C	MIDDLETOWN RD- CR 53 OVER CHERRY BROOK	02-May-06	02-May-08	NOT DEFICIENT	96.60
County/Municipality	BERGEN	9002	020036B	MAGNOLIA AVE OVER PASCACK BROOK	09-Jan-06	06-Jan-08	OBSOLETE	69.70
County/Municipality	BERGEN	9002	020036A	GRAND AVE (C.2) OVER PASCACK BROOK	09-Jan-06	09-Jan-08	NOT DEFICIENT	94.40
County/Municipality	BERGEN	9002	020035D	SICOMAC AVENUE OVER GOFFLE BROOK	01-May-06	01-May-08	NOT DEFICIENT	55.70
County/Municipality	BERGEN	9002	020035B	GOFFLE RD (CR 84) OVER GOFFLE BROOK	01-May-06	01-May-08	NOT DEFICIENT	78.40
County/Municipality	BERGEN	9002	020033H	ISLAND RD (CO.85)OVER MASONICUS BROOK	06-Jan-06	06-Jan-08	NOT DEFICIENT	95.50
County/Municipality	BERGEN	9002	020031F	OUTWATER LANE (CR 42) OVER SADDLE RIVER	23-Feb-06	23-Feb-08	NOT DEFICIENT	94.00
County/Municipality	BERGEN	9002	020031D	ARNOT STREET OVER SADDLE RIVER	22-Feb-06	22-Feb-08	NOT DEFICIENT	93.20
County/Municipality	BERGEN	9002	020038B	NEW MILFORD AVE OVER HACKENSACK RIVER	10-Jan-06	10-Jan-08	OBSOLETE	74.80
County/Municipality	BERGEN	9002	020033G	Midvale Mountain Road Over Ramapo River	24-Apr-06	24-Apr-08	NOT DEFICIENT	76.90
County/Municipality	BERGEN	9002	020031C	TERRACE AVE OVER SADDLE RIVER	03-May-06	03-May-08	NOT DEFICIENT	80.40
County/Municipality	BERGEN	9002	020031E	BORIG PLACE OVER SADDLE RIVER	24-Mar-06	24-Mar-08	NOT DEFICIENT	82.70
County/Municipality	BERGEN	9002	020038E	LENOX AVE OVER HIRSHFELD BROOK	24-Mar-06	24-Mar-08	NOT DEFICIENT	92.10
County/Municipality	BERGEN	9002	020032A	KINGSLAND AVE/PASSAIC R(AVONDALE BRG)(0700B01)ALT	02-Feb-06	02-Feb-08	DEFICIENT	24.30
County/Municipality	BERGEN	9002	020033D	E.RAMAPO AVE.(CO.100)/MASONICUS BROOK	05-Jan-06	05-Jan-08	OBSOLETE	64.90
County/Municipality	BERGEN	9002	020033A	BEAR SWAMP ROAD OVER RAMAPO RIVER	24-Apr-06	24-Apr-08	DEFICIENT	29.50
County/Municipality	BERGEN	9002	020033F	DARLINGTON AVENUE-CR 98/DARLINGTON BROOK	06-Jan-06	06-Jan-08	NOT DEFICIENT	81.00
County/Municipality	BERGEN	9002	020033B	FRANKLIN TPK-CO 507/MAHWAH CREEK	04-Jan-06	04-Jan-08	OBSOLETE	73.00
County/Municipality	BERGEN	9002	020033C	RAMAPO V RD(CR91&US202)OVER MAHWAH CK	04-Jan-06	04-Jan-08	DEFICIENT	63.70
County/Municipality	BERGEN	9002	020033E	WYCKOFF AV (CR 87) OVER HO-HO-KUS BRK	05-Jan-06	05-Jan-08	NOT DEFICIENT	68.80
County/Municipality	BERGEN	9002	020055A	PARIS AVE-CR 108 OVER SPARKILL BROOK	02-Mar-06	02-Mar-08	DEFICIENT	29.50
County/Municipality	BERGEN	9002	020048A	LAKE ST(CR S 81) / RAMSEY BROOK	01-Mar-06	01-Mar-08	DEFICIENT	29.00
County/Municipality	BERGEN	9002	020063C	OLD STONE CHURCH RD/W BR SADDLE RIVER	02-Mar-06	02-Mar-08	DEFICIENT	24.10
County/Municipality	BERGEN	9002	020004A	COURT ST OVER HACKENSACK RIVER	06-Feb-06	06-Feb-08	DEFICIENT	1.00
County/Municipality	BERGEN	9002	020031B	PASSAIC AVE(CR 40 I)/SADDLE RIVER	22-Feb-06	22-Feb-08	DEFICIENT	17.40
County/Municipality	BERGEN	9002	020017E	MORLOT AVENUE (CR 78) OVER PASSAIC RIVER	10-Jan-06	10-Jan-08	DEFICIENT	10.90
County/Municipality	BERGEN	9002	020020B	PULIS AVE OVER HO-HO-KUS BROOK	31-Jan-06	31-Jan-08	DEFICIENT	37.80
County/Municipality	BERGEN	9002	020046B	CENTURY RD / SPROUT BRK	24-Jan-06	24-Jan-08	DEFICIENT	47.50
County/Municipality	BERGEN	9002	020028D	N. MAPLE AVE(CR 507)/HOHOKUS BROOK.	23-Feb-06	23-Feb-08	DEFICIENT	7.00
County/Municipality	BERGEN	9002	020035A	LAKE AVENUE-CR 87 / GOFFLE BROOK	09-Jan-06	09-Jan-08	DEFICIENT	36.50
County/Municipality	BERGEN	9002	020001D	WEST CRES.AVE.(CR.81) / HO-HO-KUS BROOK	14-Apr-07	04-Apr-08	DEFICIENT	30.80
County/Municipality	BERGEN	9002	020044B	ELM STREET OVER HACKENSACK RIVER	30-Mar-06	30-Mar-08	DEFICIENT	16.80
County/Municipality	BERGEN	9002	020035C	GREENWOOD AVE OVER GOFFLE BROOK	12-Apr-06	12-Apr-08	NOT DEFICIENT	44.20
County/Municipality	BERGEN	9002	020001C	W.CRESCENT AVE.(C.R.81)/RAMSEY BROOK	04-Jan-06	04-Jan-08	DEFICIENT	6.00
County/Municipality	BURLINGTON	9003	03C4162	FENIMORE ROAD OVER MASONS CREEK	26-Jul-05	26-Jul-07	NOT DEFICIENT	84.70
County/Municipality	BURLINGTON	9003	03C4155	MT LAUREL-EAYRESTOWN RD/MASONS CREEK	06-Oct-05	06-Oct-07	NOT DEFICIENT	74.20
County/Municipality	BURLINGTON	9003	03C4150	CO RTE 537 OVER PARKERS CREEK	06-Oct-05	06-Oct-07	NOT DEFICIENT	96.60
County/Municipality	BURLINGTON	9003	03C4102	WALTON AVE OVER PARKERS CREEK	26-Jul-05	26-Jul-07	NOT DEFICIENT	87.00

NJ Highway Carrying Bridge Condition Inventory

Category_Owner	Maintenance	Route	Structure Number	Name	Last Inspection	Next Inspection	Deficient or Obsolete	Sufficiency Rating
County/Municipality	BURLINGTON	9003	03C3640	CR 633 (JFK PARKWAY)Over MILL CRK	04-Oct-05	04-Oct-07	NOT DEFICIENT	78.90
County/Municipality	BURLINGTON	9003	03C4030	HNSPRT-MT LRL RD(CRT 674)/ MASONS CR	22-Sep-05	22-Sep-07	NOT DEFICIENT	96.30
County/Municipality	BURLINGTON	9003	03C5119	TAUNTON LAKES RD CR 544	22-Sep-05	22-Sep-07	NOT DEFICIENT	92.80
County/Municipality	BURLINGTON	9003	03C4001	MARNE HWY(CR 537)/S BR R	04-Oct-05	04-Oct-07	NOT DEFICIENT	80.60
County/Municipality	BURLINGTON	9003	03C4130	CENTERTON RD / PARKERS C	22-Sep-05	22-Sep-07	NOT DEFICIENT	89.40
County/Municipality	BURLINGTON	9003	03C4168	PHILLIPS ROAD OVER MASONS CREEK	08-Sep-05	08-Sep-07	NOT DEFICIENT	89.60
County/Municipality	BURLINGTON	9003	03C4200	HARTFORD RD(CRT 686)/ PARKERS CREEK	03-Nov-05	03-Nov-07	NOT DEFICIENT	97.80
County/Municipality	BURLINGTON	9003	03C4290	UNION MILLS ROAD OVER PARKERS CK	11-Oct-05	11-Oct-07	OBSOLETE	88.10
County/Municipality	BURLINGTON	9003	03C4600	CREEK ROAD OVER PARKERS CREEK	11-Oct-05	11-Oct-07	NOT DEFICIENT	97.60
County/Municipality	BURLINGTON	9003	03C5013	TUCKERTON RD(CRT 620)/ HAYNES CREEK	18-Oct-05	18-Oct-07	NOT DEFICIENT	92.10
County/Municipality	BURLINGTON	9003	03C5139	BARTON RUN BOULEVARD / BARTON RUN	13-Sep-05	13-Sep-07	NOT DEFICIENT	92.00
County/Municipality	BURLINGTON	9003	03C5400	MARLTON-MEDFORD RD/BR. RANCOCAS CREEK	13-Sep-05	13-Sep-07	NOT DEFICIENT	96.90
County/Municipality	BURLINGTON	9003	03C3600	LEVITT PARKWAY(CR630) OVER MILL CREEK	29-Sep-05	29-Sep-07	NOT DEFICIENT	94.90
County/Municipality	BURLINGTON	9003	03B4075	PLEASANT VALLEY AVE/N.BR.PENNS.CK	13-Sep-05	13-Sep-07	OBSOLETE	77.20
County/Municipality	BURLINGTON	9003	03C5510	TUCKERTON RD (CO.620) / BARTON RUN	20-Oct-05	20-Oct-07	NOT DEFICIENT	87.30
County/Municipality	BURLINGTON	9003	03C4710	HNSPT-MT LRL RD(CRT 674)/ N BR PNS CR	18-Oct-05	18-Oct-07	NOT DEFICIENT	95.90
County/Municipality	BURLINGTON	9003	03B4127	NEW ALBANY RD OV BR POMPESTON CK	27-Sep-05	27-Sep-07	NOT DEFICIENT	95.10
County/Municipality	BURLINGTON	9003	03C5640	HARTFORD ROAD/SW BR RANCOCAS CREEK	13-Oct-05	13-Oct-07	NOT DEFICIENT	92.10
County/Municipality	BURLINGTON	9003	03D2001	OLD YORK ROAD OVER CRAFTS CREEK	15-Sep-05	15-Sep-07	NOT DEFICIENT	86.70
County/Municipality	BURLINGTON	9003	03A4500	MILL RD OVER S BR PENNSAUKEN CK	08-Sep-05	08-Sep-07	NOT DEFICIENT	89.50
County/Municipality	BURLINGTON	9003	03A4700	PARK AV. OVER PENNSAUKEN CREEK	08-Sep-05	08-Sep-07	NOT DEFICIENT	81.90
County/Municipality	BURLINGTON	9003	03A4800	FORK LNDG RD/ N BR PENNS	07-Sep-05	07-Sep-07	OBSOLETE	50.90
County/Municipality	BURLINGTON	9003	03B3045	UNDERWOOD CT/SWEDES RUN(WHITESSELL_S)	23-Sep-05	23-Sep-07	NOT DEFICIENT	82.70
County/Municipality	BURLINGTON	9003	03B3160	CONROW RD/SWEDES RUN	13-Sep-05	13-Sep-07	NOT DEFICIENT	89.10
County/Municipality	BURLINGTON	9003	03B3220	ROUTE 613 OVER SWEDES RUN	13-Sep-05	13-Sep-07	NOT DEFICIENT	82.70
County/Municipality	BURLINGTON	9003	03B4033	MOORSTN-RIVVRTN RD/ CR 603)/POMPSTN CK	15-Sep-05	15-Sep-07	NOT DEFICIENT	96.80
County/Municipality	BURLINGTON	9003	03B4114	UNION MILL RD / N BR PENNSAUKEN CK.	04-Aug-05	04-Aug-07	NOT DEFICIENT	96.20
County/Municipality	BURLINGTON	9003	03B4102	CHURCH ST(CRT 607)/ N.BR. PENNSKN CR	08-Nov-05	08-Nov-07	OBSOLETE	70.30
County/Municipality	BURLINGTON	9003	03C3390	COUNTY ROUTE 635/MILL CREEK	29-Sep-05	29-Sep-07	OBSOLETE	74.30
County/Municipality	BURLINGTON	9003	03B4610	CO.RT 537 / N BR PENNSAU	20-Sep-05	20-Sep-07	DEFICIENT	60.40
County/Municipality	BURLINGTON	9003	03B4710	CO.608 OVER N.BR.PENNSAUKEN CREEK	15-Sep-05	15-Sep-07	NOT DEFICIENT	94.90
County/Municipality	BURLINGTON	9003	03B5005	GREENTREE RD/S.BR.PENNSK	15-Sep-05	15-Sep-07	NOT DEFICIENT	93.10
County/Municipality	BURLINGTON	9003	03B5006	CROPWELL RD/S.BR.PENSAUKEN CREEK	04-Aug-05	04-Aug-07	NOT DEFICIENT	96.40
County/Municipality	BURLINGTON	9003	03C0420	COUNTY ROUTE 537/MASON CREEK	10-Nov-05	10-Nov-07	NOT DEFICIENT	75.40
County/Municipality	BURLINGTON	9003	03C2002	CO RT 656 OVER US PIPE RR SIDING	10-Nov-05	10-Nov-07	DEFICIENT	33.50
County/Municipality	BURLINGTON	9003	03C3105	BROAD STREET/ASSISCUNK CREEK	10-Nov-05	10-Nov-07	OBSOLETE	65.40
County/Municipality	BURLINGTON	9003	03C3106	MITCHELL AVE./ ASSISCUNK CREEK	08-Nov-05	08-Nov-07	NOT DEFICIENT	83.60
County/Municipality	BURLINGTON	9003	03C3116	PEARL ST (C.R.656)/ASSIS	07-Sep-05	07-Sep-07	NOT DEFICIENT	96.20
County/Municipality	BURLINGTON	9003	03C3220	COUNTY ROUTE 626/MILL CREEK	27-Sep-05	27-Sep-07	OBSOLETE	55.10
County/Municipality	BURLINGTON	9003	03B4070	CO RTE 611 OV N BR PENNSAUKEN CK	08-Nov-05	08-Nov-07	NOT DEFICIENT	74.30
County/Municipality	BURLINGTON	9003	03E4900	RIDGE ROAD OVER SO BR RANCOCAS CK	25-Oct-05	25-Oct-07	NOT DEFICIENT	90.20
County/Municipality	BURLINGTON	9003	03E2570	CO RT 660/BLACKS CRK	26-Sep-05	26-Sep-07	NOT DEFICIENT	73.20
County/Municipality	BURLINGTON	9003	03F4140	PEMBERTON BY-PASS OVER N BR RANCOCAS	27-Oct-05	27-Oct-07	NOT DEFICIENT	90.00
County/Municipality	BURLINGTON	9003	03F4120	COUNTY ROUTE 646/N BR RANCOCAS CK	27-Oct-05	27-Oct-07	NOT DEFICIENT	86.70
County/Municipality	BURLINGTON	9003	03F3032	HIGHLAND ROAD OVER NORTH RUN	20-Sep-05	20-Sep-07	NOT DEFICIENT	68.80
County/Municipality	BURLINGTON	9003	03F2370	COUNTY RT 528/BR OF BLACKS CREEK	16-Aug-05	16-Aug-07	NOT DEFICIENT	77.70
County/Municipality	BURLINGTON	9003	03F2320	WRIGHTSTOWN-SYKESVILLE RD OVER BLACKS CREEK	15-Mar-07	15-Mar-09	NOT DEFICIENT	91.20

NJ Highway Carrying Bridge Condition Inventory

Category_Owner	Maintenance	Route	Structure Number	Name	Last Inspection	Next Inspection	Deficient or Obsolete	Sufficiency Rating
County/Municipality	BURLINGTON	9003	03F2300	EXTONVILLE ROAD/ CROSSWICKS CREEK	27-Oct-05	27-Oct-07	NOT DEFICIENT	98.90
County/Municipality	BURLINGTON	9003	03F2280	GEO_TOWN-C.FIELD ROAD OVER BLACKS CK	16-Aug-05	16-Aug-07	DEFICIENT	37.10
County/Municipality	BURLINGTON	9003	03F2038	WARD AVE OVER TRIB CROSWICKS CK	25-Oct-05	25-Oct-07	NOT DEFICIENT	90.30
County/Municipality	BURLINGTON	9003	03E6004	CARRANZA ROAD OVER BATSTO RIVER	23-Sep-05	23-Sep-07	NOT DEFICIENT	85.70
County/Municipality	BURLINGTON	9003	03F5015	BURRS MILL RD/BURRS MILL BROOK	28-Jul-05	28-Jul-07	OBSOLETE	53.70
County/Municipality	BURLINGTON	9003	03E5083	POWELL PLACE RD / FRIENDSHIP CREEK	01-Nov-05	01-Nov-07	NOT DEFICIENT	83.60
County/Municipality	BURLINGTON	9003	03F5140	SOOY ROAD OVER BURRS MILL BROOK	28-Jul-05	28-Jul-07	NOT DEFICIENT	85.30
County/Municipality	BURLINGTON	9003	03E4600	VINCENTOWN-RETREAT RD/BR RANCOCAS CK	03-Nov-05	03-Nov-07	NOT DEFICIENT	96.00
County/Municipality	BURLINGTON	9003	03E4590	ROUTE 630 OVER BR RANCOCAS CREEK	27-Oct-05	27-Oct-07	NOT DEFICIENT	66.00
County/Municipality	BURLINGTON	9003	03E4530	BRMNGHM.RD.OV.BK.CHAN.N.BR.RNCOCAS CR	09-Sep-05	09-Sep-07	NOT DEFICIENT	87.70
County/Municipality	BURLINGTON	9003	03E4520	BIRMINGHAM RD / N BRANCH RANCOCAS CRK	20-Sep-05	20-Sep-07	NOT DEFICIENT	75.00
County/Municipality	BURLINGTON	9003	03E4510	BIRM-ARNY MT RD/INDIAN RUN	09-Sep-05	09-Sep-07	OBSOLETE	78.50
County/Municipality	BURLINGTON	9003	03E4500	BIRMINGHAM RD/INDIAN RUN	09-Sep-05	09-Sep-07	NOT DEFICIENT	94.40
County/Municipality	BURLINGTON	9003	03D6023	JACKSON RD (CR 534) / MU	21-Sep-05	21-Sep-07	OBSOLETE	63.60
County/Municipality	BURLINGTON	9003	03E1002	GROVEVILLE ROAD OV CROSSWICKS CK	27-Oct-05	27-Oct-07	NOT DEFICIENT	96.80
County/Municipality	BURLINGTON	9003	03E2190	AXE FACTORY ROAD /SPRING HILL BROOK	10-Aug-05	10-Aug-07	NOT DEFICIENT	98.90
County/Municipality	BURLINGTON	9003	03E2460	C.R. 545 OVER BLACKS CREEK	12-Oct-05	12-Oct-07	NOT DEFICIENT	96.20
County/Municipality	BURLINGTON	9003	03E5610	SOOY PLACE ROAD/BURRS MILL BROOK	03-Nov-05	03-Nov-07	NOT DEFICIENT	89.90
County/Municipality	BURLINGTON	9003	03G4270	WISSAHICKON TRAIL/POLE BRIDGE BRANCH	23-Sep-05	23-Sep-07	NOT DEFICIENT	87.80
County/Municipality	BURLINGTON	9003	03H8520	NEW GRETNA RD/MERRYGOLD BR WADING RIV	31-Oct-05	31-Oct-07	OBSOLETE	64.80
County/Municipality	BURLINGTON	9003	03H8014	CO RT 653 OVER IVES BRANCH	06-Sep-05	06-Sep-07	NOT DEFICIENT	84.90
County/Municipality	BURLINGTON	9003	03H8010	STAGE ROAD OVER W BRANCH BASS RIV	06-Sep-05	06-Sep-07	OBSOLETE	65.90
County/Municipality	BURLINGTON	9003	03H8001	CT RT 542 / WADING RVR	20-Sep-05	20-Sep-07	NOT DEFICIENT	67.50
County/Municipality	BURLINGTON	9003	03H4100	CO.ROUTE 530 OVER WHITES CANAL	31-Oct-05	31-Oct-07	OBSOLETE	74.80
County/Municipality	BURLINGTON	9003	03G866A	CO. RT 679 OVER BR OF WADING RIV.	01-Sep-05	01-Sep-07	NOT DEFICIENT	96.90
County/Municipality	BURLINGTON	9003	03G8660	COUNTY RT 679 OVER WADING RIVER	01-Sep-05	01-Sep-07	NOT DEFICIENT	94.90
County/Municipality	BURLINGTON	9003	03G8045	LOWER BANK RD / MULLICA	20-Sep-05	20-Sep-07	NOT DEFICIENT	89.60
County/Municipality	BURLINGTON	9003	03G732A	EVANS BRDGE CO.RT563/WBW	30-Aug-05	30-Aug-07	NOT DEFICIENT	98.80
County/Municipality	BURLINGTON	9003	03G6510	CO.RT.532/WEST BRANCH WADING RIV.	30-Aug-05	30-Aug-07	NOT DEFICIENT	93.20
County/Municipality	BURLINGTON	9003	03G6300	COUNTY RT 563/WEST BR.OF WADING RIVER	25-Aug-05	25-Aug-07	NOT DEFICIENT	96.00
County/Municipality	BURLINGTON	9003	03F4400	CO.RT. 646/GRNWD BRANCH RANCOCAS CK	27-Oct-05	27-Oct-07	NOT DEFICIENT	95.90
County/Municipality	BURLINGTON	9003	03G6150	COUNTY ROUTE 563/SOAL BRANCH	24-Aug-05	24-Aug-07	NOT DEFICIENT	95.70
County/Municipality	BURLINGTON	9003	03E2580	CO RT 662/ / BLACKS CRK	26-Sep-05	26-Sep-07	NOT DEFICIENT	63.10
County/Municipality	BURLINGTON	9003	03C5780	HARTFORD ROAD/SHARPS RUN	13-Oct-05	13-Oct-07	OBSOLETE	47.10
County/Municipality	BURLINGTON	9003	03G4034	CR 530 (LAKEHURST RD)/CRANBERRY BRNCH	24-Aug-05	24-Aug-07	NOT DEFICIENT	97.60
County/Municipality	BURLINGTON	9003	03C5880	JENNINGS ROAD OVER SHARPS RUN	20-Oct-05	20-Oct-07	OBSOLETE	62.60
County/Municipality	BURLINGTON	9003	03G3900	COUNTY ROUTE 616 OVER NORTH RUN	23-Aug-05	23-Aug-07	OBSOLETE	64.70
County/Municipality	BURLINGTON	9003	03G3017	BUNTING BRIDGE ROAD OV JUMPING BR	07-Sep-05	07-Sep-07	NOT DEFICIENT	88.80
County/Municipality	BURLINGTON	9003	03G3005	COUNTY RT.616/TRIB. NORTH RUN	23-Aug-05	23-Aug-07	NOT DEFICIENT	77.40
County/Municipality	BURLINGTON	9003	03F8300	COUNTY RT 542/WEST BR BULL CREEK	18-Aug-05	18-Aug-07	NOT DEFICIENT	85.40
County/Municipality	BURLINGTON	9003	03F8270	CO RT 542/MULLICA RVR	20-Sep-05	20-Sep-07	NOT DEFICIENT	88.00
County/Municipality	BURLINGTON	9003	03F8240	COUNTY ROUTE 542/BATSTO RIVER	18-Aug-05	18-Aug-07	NOT DEFICIENT	86.30
County/Municipality	BURLINGTON	9003	03F6006	TUCKERTON-CARRANZA RD/SKIT BRANCH	02-Aug-05	02-Aug-07	NOT DEFICIENT	92.20
County/Municipality	BURLINGTON	9003	03G6270	COUNTY RT 563/WEST BR WADING R	25-Aug-05	25-Aug-07	NOT DEFICIENT	89.20
County/Municipality	BURLINGTON	9003	03D4050	MT HOLLY RD(CO.612)/S.BR	12-Sep-05	12-Sep-07	NOT DEFICIENT	81.50
County/Municipality	BURLINGTON	9003	03D4410	CO.641 OVER S. BR. RANCOCAS CREEK	10-Nov-05	10-Nov-07	NOT DEFICIENT	99.90
County/Municipality	BURLINGTON	9003	03D4300	RACE ST.OVER SOUTH BR.OF RANCOCAS CK.	13-Sep-05	13-Sep-07	NOT DEFICIENT	95.90

NJ Highway Carrying Bridge Condition Inventory

Category_Owner	Maintenance	Route	Structure Number	Name	Last Inspection	Next Inspection	Deficient or Obsolete	Sufficiency Rating
County/Municipality	BURLINGTON	9003	03D4270	CO RT 616/SO BR RANOCAS	19-Sep-05	19-Sep-07	OBSOLETE	63.60
County/Municipality	BURLINGTON	9003	03D4260	CO RT 681 / STOP THE JAD	12-Sep-05	12-Sep-07	OBSOLETE	80.30
County/Municipality	BURLINGTON	9003	03D4140	FOUNDRY RD OVER N.BR RANOCAS CRK	08-Nov-05	08-Nov-07	NOT DEFICIENT	82.00
County/Municipality	BURLINGTON	9003	03D4120	KING ST (CR 691) / N BR	13-Sep-05	13-Sep-07	OBSOLETE	66.00
County/Municipality	BURLINGTON	9003	03D4110	BISPHAM ST OVER NO BR RANOCAS CK	03-Nov-05	03-Nov-07	DEFICIENT	66.80
County/Municipality	BURLINGTON	9003	03D410A	WASH. ST (CR 537)/N BR R	13-Sep-05	13-Sep-07	DEFICIENT	82.60
County/Municipality	BURLINGTON	9003	03D4108	WHITE STREET/N.BR.RANOCAS CREEK	03-Nov-05	03-Nov-07	DEFICIENT	47.80
County/Municipality	BURLINGTON	9003	03D4105	CO RT 541 BYPASS / N BR	12-Sep-05	12-Sep-07	NOT DEFICIENT	78.60
County/Municipality	BURLINGTON	9003	03D4490	MEDFORD-EAYRESTOWN RD./LITTLE CR.	12-Oct-05	12-Oct-07	NOT DEFICIENT	94.10
County/Municipality	BURLINGTON	9003	03D4088	COUNTY ROUTE 641 OVER BOBBY_S RUN	03-Nov-05	03-Nov-07	OBSOLETE	76.70
County/Municipality	BURLINGTON	9003	03D4530	MT.HOLLY-EAYRESTOWN ROAD/BOBBYS RUN	12-Oct-05	12-Oct-07	NOT DEFICIENT	97.40
County/Municipality	BURLINGTON	9003	03D3700	SMITHVILLE-JACK RD/BR ASSISCUNK CREEK	15-Sep-05	15-Sep-07	NOT DEFICIENT	96.40
County/Municipality	BURLINGTON	9003	03D3600	CRT 670 / BR OF ASSISCUN	14-Sep-05	14-Sep-07	DEFICIENT	53.10
County/Municipality	BURLINGTON	9003	03D3540	RT 670 / BR ASSISCUNK CR	12-Sep-05	12-Sep-07	DEFICIENT	69.30
County/Municipality	BURLINGTON	9003	03D3068	OLD YORK RD (CR 660) / ASSISCUNK CREEK	08-Sep-05	08-Sep-07	NOT DEFICIENT	91.00
County/Municipality	BURLINGTON	9003	03D3063	NECK RD(CR 658)/ ASSISCU	15-Sep-05	15-Sep-07	OBSOLETE	74.80
County/Municipality	BURLINGTON	9003	03D3043	IRICK RD (CO. 637) / MILL CREEK	15-Sep-05	15-Sep-07	NOT DEFICIENT	97.00
County/Municipality	BURLINGTON	9003	03D3027	GILBERT RD./ BR.OF ASSISCUNK CRK.	09-Sep-05	09-Sep-07	OBSOLETE	78.00
County/Municipality	BURLINGTON	9003	03D3015	CR 628,MT HOLLY-JCKSNVLE RD/ASSISCUNK	20-Sep-05	20-Sep-07	NOT DEFICIENT	79.30
County/Municipality	BURLINGTON	9003	03D3014	OXMEAD ROAD OVER BARKERS BROOK	08-Sep-05	08-Sep-07	NOT DEFICIENT	87.00
County/Municipality	BURLINGTON	9003	03D3011	SMITHVLE-JACKSONVLE RD/BR. BARKERS BR	15-Sep-05	15-Sep-07	NOT DEFICIENT	87.30
County/Municipality	BURLINGTON	9003	03D3002	JACKSNVLE-HEDDING RD/ASSISCUNK C	18-Oct-05	18-Oct-07	NOT DEFICIENT	98.10
County/Municipality	BURLINGTON	9003	03D0360	OLD YORK RD(CR660)/BR ASSISCUNK CRK	27-Oct-05	27-Oct-07	OBSOLETE	61.80
County/Municipality	BURLINGTON	9003	03D4100	WASH. ST (CR 537)/N BR R	13-Sep-05	13-Sep-07	OBSOLETE	76.80
County/Municipality	BURLINGTON	9003	03D5800	CO RT 541 / SW BR RANOC	21-Sep-05	21-Sep-07	NOT DEFICIENT	80.70
County/Municipality	BURLINGTON	9003	03E3004	JOBSTOWN-JULIUSTOWN RD/BARKERS BROOK	18-Oct-05	18-Oct-07	OBSOLETE	65.70
County/Municipality	BURLINGTON	9003	03E3042	PETTICOAT BRIDGE RD/ASSISCUNK CRK	20-Sep-05	20-Sep-07	NOT DEFICIENT	74.30
County/Municipality	BURLINGTON	9003	03E3100	JULIUSTWN-GEORGETWN RD/ANNARICKEN BRK	18-Oct-05	18-Oct-07	NOT DEFICIENT	85.90
County/Municipality	BURLINGTON	9003	03E3110	RT 537 / ANNARICKEN BRK	22-Sep-05	22-Sep-07	NOT DEFICIENT	95.30
County/Municipality	BURLINGTON	9003	03E4440	SMTHVL RD (CR 684) / N B	06-Sep-05	06-Sep-07	DEFICIENT	19.80
County/Municipality	BURLINGTON	9003	03E3210	WARNER ROAD OVER BARKERS BROOK	20-Sep-05	20-Sep-07	NOT DEFICIENT	89.80
County/Municipality	BURLINGTON	9003	03E3330	RT 537 / BARKERS BRK	22-Sep-05	22-Sep-07	DEFICIENT	63.10
County/Municipality	BURLINGTON	9003	03E4043	POWELL ROAD (CO.621) OVER POWELLS RUN	17-Nov-05	17-Nov-07	NOT DEFICIENT	77.80
County/Municipality	BURLINGTON	9003	03E4100	RETREAT RD OVER FRIENDSHIP CREEK	10-Nov-05	05-Nov-07	NOT DEFICIENT	79.70
County/Municipality	BURLINGTON	9003	03E4120	BED BUG HILL OVER SO BR RANOCAS	17-Nov-05	17-Nov-07	NOT DEFICIENT	96.00
County/Municipality	BURLINGTON	9003	03D4470	CO RT 616/LITTLE CRK	19-Sep-05	19-Sep-07	OBSOLETE	76.20
County/Municipality	BURLINGTON	9003	03D5810	NEW FREEDOM RD OVER SW RANOCAS CR	08-Nov-05	08-Nov-07	NOT DEFICIENT	90.30
County/Municipality	BURLINGTON	9003	03D5780	SANDTOWN ROAD OVER LITTLE CREEK	01-Nov-05	01-Nov-07	NOT DEFICIENT	91.10
County/Municipality	BURLINGTON	9003	03D5250	MEDFORD-TABERNACLE RD(CR	23-Sep-05	23-Sep-07	OBSOLETE	60.40
County/Municipality	BURLINGTON	9003	03D5220	HAWKIN RD/SW BR OF RANOCAS CREEK	10-Nov-05	10-Nov-07	NOT DEFICIENT	90.30
County/Municipality	BURLINGTON	9003	03D5110	CO RT 623/HAYNES CRK	21-Sep-05	21-Sep-07	OBSOLETE	62.20
County/Municipality	BURLINGTON	9003	03D5085	NEW FREEDOM RD OVER LITTLE CREEK	01-Nov-05	01-Nov-07	OBSOLETE	54.10
County/Municipality	BURLINGTON	9003	03D5074	CHAIRVILLE ROAD OVER LITTLE CREEK	20-Nov-05	01-Nov-07	NOT DEFICIENT	88.40
County/Municipality	BURLINGTON	9003	03D4900	CO RT 612(PINE ST)/BR RA	13-Sep-05	13-Sep-07	OBSOLETE	66.30
County/Municipality	BURLINGTON	9003	03D4870	CO RT 541 /SOUTH BR.RANC	14-Sep-05	14-Sep-07	OBSOLETE	64.50
County/Municipality	BURLINGTON	9003	03D4850	CREEK RD (CO 640) / BR S RANOCAS CRK	10-Nov-05	10-Nov-07	NOT DEFICIENT	98.00
County/Municipality	BURLINGTON	9003	03D4730	CO.612 OVER SW BR.RANOCAS CREEK	08-Nov-05	08-Nov-07	NOT DEFICIENT	97.50

NJ Highway Carrying Bridge Condition Inventory

Category_Owner	Maintenance	Route	Structure Number	Name	Last Inspection	Next Inspection	Deficient or Obsolete	Sufficiency Rating
County/Municipality	BURLINGTON	9003	03D4570	CHURCH RD (CR 616)/SW BR	19-Sep-05	19-Sep-07	OBSOLETE	78.90
County/Municipality	BURLINGTON	9003	03D4560	CO RT 616 / SW BR RANCOOC	19-Sep-05	19-Sep-07	OBSOLETE	61.70
County/Municipality	BURLINGTON	9003	03D5970	C.R. 541 / SHARPS BRANCH	23-Sep-05	23-Sep-07	NOT DEFICIENT	77.30
County/Municipality	BURLINGTON	9003	03E4550	HANOVER ST(CR 616)/N.BR.	20-Dec-05	20-Dec-07	DEFICIENT	7.00
County/Municipality	BURLINGTON	9003	03E4220	BRACE ROAD OVER STOP THE JADE RUN	17-Nov-05	17-Nov-07	NOT DEFICIENT	43.50
County/Municipality	BURLINGTON	9003	03E4400	HILLIARDS BR RD/SO BR RANCOCAS CK	15-Mar-07	15-Mar-09	NOT DEFICIENT	63.30
County/Municipality	BURLINGTON	9003	03E2540	DUNNS MILL RD OVER BLACKS CREEK	12-Oct-05	12-Oct-07	DEFICIENT	27.30
County/Municipality	BURLINGTON	9003	03E6069	FORKED NECK RD/TRIB.SPRINGERS BRK	23-Sep-05	23-Sep-07	OBSOLETE	48.10
County/Municipality	BURLINGTON	9003	03C4004	CO RT 635 / RANCOCAS CRK	15-Sep-05	15-Sep-07	DEFICIENT	27.10
County/Municipality	BURLINGTON	9003	03F6001	CARRANZA RD OVER TRIB SHANE BRANC	02-Aug-05	02-Aug-07	DEFICIENT	38.00
County/Municipality	BURLINGTON	9003	03H8620	CO RT 654 OVER EAST BR BASS RIVER	07-Sep-05	07-Sep-07	OBSOLETE	50.50
County/Municipality	CAMDEN	9004	042A001	STATE STREET OVER COOPER RIVER	30-Mar-05	30-Mar-07	DEFICIENT	48.50
County/Municipality	CAMDEN	9004	044E010	MARLKRESS RD/N.BR. COOPER RIVER	15-Feb-07	15-Feb-09	NOT DEFICIENT	74.70
County/Municipality	CAMDEN	9004	044B014	E. ATLANTIC AVE over NICHOLSON RD	13-Feb-07	13-Feb-09	OBSOLETE	62.40
County/Municipality	CAMDEN	9004	045F015	CROPWELL RD OVER N BR COOPER RIVER	14-Jan-05	14-Jan-07	NOT DEFICIENT	93.90
County/Municipality	CAMDEN	9004	045F006	EVESHAM RD/NO BRANCH COOPER RIVER	16-Feb-07	16-Feb-09	NOT DEFICIENT	82.10
County/Municipality	CAMDEN	9004	045E012	SPRINGDALE RD/N BRNCH COOPER RIVE	16-Feb-07	16-Feb-09	NOT DEFICIENT	85.60
County/Municipality	CAMDEN	9004	045D019	WOODCREST ROAD OVER PATCO HSL	25-Apr-05	25-Apr-07	OBSOLETE	86.70
County/Municipality	CAMDEN	9004	045D013	OAK AVENUE OVER SO BR COOPER R	15-Feb-07	15-Feb-09	NOT DEFICIENT	95.50
County/Municipality	CAMDEN	9004	046D005	EVESHAM RD/COOPER RIVER	01-Feb-05	01-Feb-07	NOT DEFICIENT	94.60
County/Municipality	CAMDEN	9004	045A004	KINGS HIGHWAY/LITTLE TIMBER CREEK	15-Apr-05	15-Apr-07	NOT DEFICIENT	93.00
County/Municipality	CAMDEN	9004	046D023	SOMERDALE RD/COOPER RIVER	11-Jan-05	11-Jan-07	NOT DEFICIENT	96.90
County/Municipality	CAMDEN	9004	044D025	PARK BOULEVARD / N BR COOPER RIVER	14-Feb-07	14-Feb-09	NOT DEFICIENT	96.40
County/Municipality	CAMDEN	9004	044D010	KINGS HWY/N.BRANCH OF COOPER RIVER	11-Feb-05	11-Feb-07	NOT DEFICIENT	80.10
County/Municipality	CAMDEN	9004	044D009	KINGS HWY (CO.573)/COOPER RIVER	11-Feb-05	11-Feb-07	NOT DEFICIENT	81.60
County/Municipality	CAMDEN	9004	044D006	HADDON AV (CO.561)/COOPER RIVER	11-Feb-05	11-Feb-07	OBSOLETE	74.20
County/Municipality	CAMDEN	9004	044D001	GROVE ST (CO.644)/ COOPER RIVER	16-Feb-05	16-Feb-07	NOT DEFICIENT	78.50
County/Municipality	CAMDEN	9004	044C005	CUTHBERT RD OVER NEWTON CREEK	11-Feb-05	11-Feb-07	NOT DEFICIENT	95.20
County/Municipality	CAMDEN	9004	045A010	BROADWAY (CO.551)/LITTLE TIMBER CREEK	01-Apr-05	01-Apr-07	DEFICIENT	66.40
County/Municipality	CAMDEN	9004	048B002	CHURCH ST(CO.534)/SO.BR TIMBER CK	04-Mar-05	04-Mar-07	OBSOLETE	77.20
County/Municipality	CAMDEN	9004	048F012	WAT.-N.FREEDOM RD/GR EGG HARBOR R	04-Mar-05	04-Mar-07	NOT DEFICIENT	78.70
County/Municipality	CAMDEN	9004	048E036	GARFIELD AVE/N BR TIMBER CREEK	12-Feb-07	12-Feb-09	NOT DEFICIENT	83.90
County/Municipality	CAMDEN	9004	048E010	MILL DAM RD. OVER N.BR. TIMBER CREEK	13-Feb-07	13-Feb-09	NOT DEFICIENT	89.40
County/Municipality	CAMDEN	9004	048E006	CLEM.-BERLIN RD/NO.BR TIMBER CRK	12-Feb-07	12-Feb-09	DEFICIENT	66.60
County/Municipality	CAMDEN	9004	048E005	CLEMENTON-GIBBS RD/N BR TIMBER CK	22-Dec-04	22-Dec-06	NOT DEFICIENT	97.80
County/Municipality	CAMDEN	9004	048D003	BLCKWD-CLEM RD/NO.BR TIMBER CREEK	14-Jan-05	14-Jan-07	NOT DEFICIENT	77.30
County/Municipality	CAMDEN	9004	046C021	SOMERDALE RD/N BR TIMBER CREEK	16-Feb-05	16-Feb-07	NOT DEFICIENT	81.60
County/Municipality	CAMDEN	9004	048C011	LAKELAND RD/S BRANCH TIMBER CREEK	08-Feb-05	08-Feb-07	NOT DEFICIENT	95.30
County/Municipality	CAMDEN	9004	044B009	BETTLEWOOD AVE/NEWTON LAKE	22-Feb-05	22-Feb-07	NOT DEFICIENT	85.70
County/Municipality	CAMDEN	9004	048B001	GOOD INTENT ROAD OVER S. BR BIG TIMB CREEK	29-Nov-05	29-Nov-05	NOT DEFICIENT	82.60
County/Municipality	CAMDEN	9004	047E028	HILLIARD RD OVER MILLARD CREEK	08-Feb-05	08-Feb-07	NOT DEFICIENT	95.80
County/Municipality	CAMDEN	9004	047D021	PARK AVE OVER NO BR TIMBER CREEK	11-Jan-05	11-Jan-07	NOT DEFICIENT	94.50
County/Municipality	CAMDEN	9004	047D013	LAUREL ROAD OVER N BR TIMBER CREEK	11-Jan-05	11-Jan-07	NOT DEFICIENT	93.00
County/Municipality	CAMDEN	9004	047D009	LAUREL ROAD/LAUREL LAKE	04-Mar-05	04-Mar-07	NOT DEFICIENT	90.80
County/Municipality	CAMDEN	9004	046D057	WHITE HORSE ROAD OVER PATCO HSL	25-Apr-05	25-Apr-07	OBSOLETE	56.30
County/Municipality	CAMDEN	9004	042D010	COLES RD/S BR PENNSAUKEN CREEK	01-Feb-05	01-Feb-07	NOT DEFICIENT	83.20
County/Municipality	CAMDEN	9004	044B015	East Atlantic Ave over Relief	14-Feb-07	14-Feb-09	DEFICIENT	50.30

NJ Highway Carrying Bridge Condition Inventory

Category_Owner	Maintenance	Route	Structure Number	Name	Last Inspection	Next Inspection	Deficient or Obsolete	Sufficiency Rating
County/Municipality	CAMDEN	9004	0411F13	SICKLERVILLE ROAD/NEW BROOKLYN LK	04-Mar-05	04-Mar-07	NOT DEFICIENT	92.40
County/Municipality	CAMDEN	9004	042D009	MAPLE AVE.(CO.537)/S.BR.PENNSAUKEN CK	01-Feb-05	01-Feb-07	NOT DEFICIENT	92.40
County/Municipality	CAMDEN	9004	043B006	KAIGHN AV/COOPER RIVER	01-Apr-05	01-Apr-07	NOT DEFICIENT	83.80
County/Municipality	CAMDEN	9004	043B007	BAIRD BLVD/COOPER RIVER	30-Mar-05	30-Mar-07	NOT DEFICIENT	95.60
County/Municipality	CAMDEN	9004	043B008	FEDERAL STREET OVER COOPER RIVER	01-Apr-05	01-Apr-07	NOT DEFICIENT	96.60
County/Municipality	CAMDEN	9004	043E007	CHURCH RD/S BR PENNSAUKEN CREEK	15-Apr-05	15-Apr-07	NOT DEFICIENT	80.40
County/Municipality	CAMDEN	9004	043E009	SPRINGDALE RD/S BR PENNSAUKEN CK	01-Feb-05	01-Feb-07	OBSOLETE	71.10
County/Municipality	CAMDEN	9004	044A002	NICHOLSON ROAD/S BR NEWTON CREEK	22-Feb-05	22-Feb-07	NOT DEFICIENT	84.90
County/Municipality	CAMDEN	9004	044A007	BROADWAY (CO. 551)/ NEWTON CREEK	22-Feb-05	22-Feb-07	NOT DEFICIENT	97.90
County/Municipality	CAMDEN	9004	043C024	CUTHBERT BLVD / COOPER RIVER	22-Feb-05	22-Feb-07	NOT DEFICIENT	95.80
County/Municipality	CAMDEN	9004	044A009	COLLINGS AVENUE OVER NEWTON CREEK	01-Apr-05	01-Apr-07	NOT DEFICIENT	92.00
County/Municipality	CAMDEN	9004	048C023	LAKELAND SEWER PLANT RD/S.BR.TIMB.CRK	08-Feb-05	08-Feb-07	NOT DEFICIENT	61.40
County/Municipality	CAPE MAY	9005	0500001	AVALON BLVD(CR601)/INGRAMS THOROFARE	07-Apr-06	07-Apr-08	NOT DEFICIENT	54.00
County/Municipality	CAPE MAY	9005	0500011	GLENWOOD AVENUE OVER SUNSET LAKE	30-Mar-06	30-Mar-08	NOT DEFICIENT	62.00
County/Municipality	CAPE MAY	9005	0500010	21 ST STREET OVER AVALON CANAL	24-Mar-06	24-Mar-08	NOT DEFICIENT	83.50
County/Municipality	CAPE MAY	9005	0500009	CR 601 (AVALON BVD)/LEONARD_S THOROFAR	10-May-06	10-May-08	NOT DEFICIENT	67.00
County/Municipality	CAPE MAY	9005	0500008	AVALON BLVD / AVALON CAN	10-May-06	10-May-08	OBSOLETE	62.00
County/Municipality	CAPE MAY	9005	0500007	CR633(LAFAYETTE ST)/CAPE ISLAND CREE	30-May-06	30-May-08	OBSOLETE	46.00
County/Municipality	CAPE MAY	9005	0500004	ROOSEVELT BLVD(CR623)/CROOK HORN THRF	28-Mar-06	28-Mar-08	NOT DEFICIENT	59.00
County/Municipality	CAPE MAY	9005	0500005	SEA ISLE CITY BLVD OVER LUDLAM THORO.	01-Jun-06	01-Jun-08	OBSOLETE	49.10
County/Municipality	CAPE MAY	9005	0500016	OCEAN DRIVE / MIDDLE THO	11-May-06	11-May-08	NOT DEFICIENT	89.80
County/Municipality	CAPE MAY	9005	0500027	ELMIRA ST. / CAPE ISLAND	23-Mar-06	21-Jan-06	NOT DEFICIENT	93.20
County/Municipality	CAPE MAY	9005	0500006	STONE HARBOR BLVD(CR657)/GREAT CHNL	15-Jun-06	15-Jun-08	OBSOLETE	72.90
County/Municipality	CAPE MAY	9005	0500017	COUNTY ROUTE 657/SCOTCH BONNET CREEK	30-Mar-06	30-Mar-08	NOT DEFICIENT	84.40
County/Municipality	CAPE MAY	9005	0500018	TUCKAHOE RD / CEDAR SWAM	30-May-06	30-May-08	NOT DEFICIENT	73.20
County/Municipality	CAPE MAY	9005	0500023	104TH STREET OVER CARNIVAL BAY	23-Mar-06	23-Mar-08	NOT DEFICIENT	85.00
County/Municipality	CAPE MAY	9005	0500024	25TH STREET OVER AVALON CANAL	20-Mar-06	20-Mar-08	NOT DEFICIENT	78.20
County/Municipality	CAPE MAY	9005	0500026	CR 616(TYLER RD) / SLUIC	23-Mar-06	23-Mar-08	NOT DEFICIENT	99.80
County/Municipality	CAPE MAY	9005	0500003	AVALON BLVD / GRAVENS THOROFARE	10-May-06	10-May-08	NOT DEFICIENT	67.00
County/Municipality	CAPE MAY	9005	0500029	CR 621 (OCEAN DR)/UPPER THOROFARE	11-May-06	11-May-08	OBSOLETE	51.90
County/Municipality	CAPE MAY	9005	0500030	CR 621 (OCEAN DR)/MILL CREEK	11-May-06	11-May-08	OBSOLETE	48.50
County/Municipality	CAPE MAY	9005	0500025	CR 657 (SO.DENNIS RD) OVER SLUICE CRK	20-Mar-06	23-Mar-08	NOT DEFICIENT	95.60
County/Municipality	CAPE MAY	9005	0500019	CR632(MARSHALVILLE RD)/MILL CREEK	20-Jan-04	20-Jan-06	DEFICIENT	23.00
County/Municipality	CAPE MAY	9005	0500028	COUNTY RTE 619 OVER GREAT CHANNEL	15-Jun-06	15-Jun-08	NOT DEFICIENT	32.90
County/Municipality	CUMBERLAND	9006	0600038	NORTH MILL ROAD OVER BLACKWATER BRANC	14-Jun-06	14-Jun-08	NOT DEFICIENT	99.20
County/Municipality	CUMBERLAND	9006	0600043	CR616(GLADE RD)/RIGGIN_S DITCH	20-Jun-06	20-Jun-08	NOT DEFICIENT	71.60
County/Municipality	CUMBERLAND	9006	0600026	TOMS BRIDGE RD / REUBENS BRANCH	07-Jun-06	07-Jun-08	DEFICIENT	19.40
County/Municipality	CUMBERLAND	9006	0600027	TURKEY POINT ROAD/ WEIR CREEK	07-Jun-06	07-Jun-08	NOT DEFICIENT	79.80
County/Municipality	CUMBERLAND	9006	0600029	BAYVIEW RD OV DIVISION GUT	08-Jun-06	08-Jun-08	NOT DEFICIENT	83.40
County/Municipality	CUMBERLAND	9006	0600032	CR733(BEAL_S MILL RD)/COHANSEY RIVER	25-May-06	25-May-08	NOT DEFICIENT	88.10
County/Municipality	CUMBERLAND	9006	0600033	CR 704 (SILVER LAKE RD) OVER COHANSEY RIVER	26-May-06	26-May-08	NOT DEFICIENT	81.60
County/Municipality	CUMBERLAND	9006	0600034	CR 719 (MINCHES LANE) OVER BEBEE RUN	13-Jun-06	13-Jun-08	NOT DEFICIENT	89.40
County/Municipality	CUMBERLAND	9006	0600036	MILL RD/LITTLE ROBIN BROOK	14-Jun-06	14-Jun-08	NOT DEFICIENT	98.90
County/Municipality	CUMBERLAND	9006	0600039	MAURICE RIVER PKWY/ BLACKWATER BRANCH	15-Jun-06	15-Jun-08	NOT DEFICIENT	94.30
County/Municipality	CUMBERLAND	9006	0600025	CR676 (HALEYVILLE RD)/MILL CREEK	06-Jun-06	06-Jun-08	NOT DEFICIENT	96.60
County/Municipality	CUMBERLAND	9006	0600041	BAY POINT ROAD OVER CEDAR DITCH	20-Jun-06	20-Jun-08	NOT DEFICIENT	93.30
County/Municipality	CUMBERLAND	9006	0600044	CR 626 (JERICHO RD) OVER STOW CREEK	21-Jun-06	21-Jun-08	NOT DEFICIENT	97.70

NJ Highway Carrying Bridge Condition Inventory

Category_Owner	Maintenance	Route	Structure Number	Name	Last Inspection	Next Inspection	Deficient or Obsolete	Sufficiency Rating
County/Municipality	CUMBERLAND	9006	0600035	CR 674 (GARDEN RD) OVER MAURICE RIVER	13-Jun-06	13-Jun-08	NOT DEFICIENT	97.40
County/Municipality	CUMBERLAND	9006	0600047	CR540(W. DEERFIELD ROAD)/COHANSEY RV	26-May-06	26-May-08	NOT DEFICIENT	65.30
County/Municipality	CUMBERLAND	9006	0600048	CR 689 (HARMONY RD) / COHANSEY RIVER	22-Jun-06	22-Jun-08	NOT DEFICIENT	85.90
County/Municipality	CUMBERLAND	9006	0600049	SHERMAN AVE (CR 552)/LEBANON BRANCH	30-May-06	30-May-08	NOT DEFICIENT	96.00
County/Municipality	CUMBERLAND	9006	0600054	CR 667(SHARP ST)/MAURICE RIVER	30-May-06	30-May-08	NOT DEFICIENT	97.40
County/Municipality	CUMBERLAND	9006	0600055	NJ 347(CR 550 SPUR)/W.CR & HANDS MILL POND	31-May-06	31-May-08	NOT DEFICIENT	92.70
County/Municipality	CUMBERLAND	9006	0600056	NORTH MILL RD OVER BURNT MILL BRANCH	23-Jun-06	23-Jun-08	NOT DEFICIENT	94.70
County/Municipality	CUMBERLAND	9006	0600057	CR553(BRIDGETON-PORTNORRIS RD)/BEAVER DAM	31-May-06	31-May-08	NOT DEFICIENT	88.30
County/Municipality	CUMBERLAND	9006	0600058	CR 550 (STATION RD) OVER WEST CREEK	29-Jun-06	29-Jun-08	NOT DEFICIENT	96.00
County/Municipality	CUMBERLAND	9006	0600040	CR-653(BOWERS CREEK OVER CEDAR CREEK	15-Jun-06	15-Jun-08	NOT DEFICIENT	95.00
County/Municipality	CUMBERLAND	9006	0600006	CR553 (MAIN STREET)/DIVIDING CREEK	10-May-06	10-May-08	NOT DEFICIENT	98.40
County/Municipality	CUMBERLAND	9006	0600046	CR639(COOKS CORNER RD)/RACCOON DITCH	22-Jun-06	22-Jun-08	NOT DEFICIENT	97.90
County/Municipality	CUMBERLAND	9006	0600024	CR676 (HALEYVILLE RD)/CEDAR CREEK	06-Jun-06	06-Jun-08	NOT DEFICIENT	96.30
County/Municipality	CUMBERLAND	9006	0600001	CR637 (FORTESCUE RD)/FORTESCUE CREEK	01-Jun-06	01-Jun-08	NOT DEFICIENT	67.00
County/Municipality	CUMBERLAND	9006	0600002	CR617(SEELEY-FINLEY RD)/COHANSEY RIV	08-May-06	08-May-08	NOT DEFICIENT	99.70
County/Municipality	CUMBERLAND	9006	0600003	CR623 (CANTON RD)/STOW CREEK	08-May-06	08-May-08	NOT DEFICIENT	83.80
County/Municipality	CUMBERLAND	9006	0600005	CR553(NORTH MAIN ST./BLEWS RUN)	09-May-06	09-May-08	NOT DEFICIENT	80.80
County/Municipality	CUMBERLAND	9006	0600007	CR634(MORTON AVE)/DRAINAGE DITCH	10-May-06	10-May-08	NOT DEFICIENT	99.20
County/Municipality	CUMBERLAND	9006	0600008	CR670(MAURICETOWN RD)/MAURICE RIVER	15-May-06	15-May-08	NOT DEFICIENT	75.00
County/Municipality	CUMBERLAND	9006	0600009	BRANDRIFF AVE OVER MAURICE RIVER	17-May-06	17-May-08	NOT DEFICIENT	97.50
County/Municipality	CUMBERLAND	9006	0600010	CR667 (SHARP ST)/UNION LAKE RWY	17-May-06	17-May-08	NOT DEFICIENT	95.60
County/Municipality	CUMBERLAND	9006	0600011	CR552 (SHERMAN AVE)/MAURICE RIVER	18-May-06	18-May-08	NOT DEFICIENT	78.00
County/Municipality	CUMBERLAND	9006	0600019	CR609 SPUR (GROVE ST) / MILL CREEK	24-May-06	24-May-08	NOT DEFICIENT	80.40
County/Municipality	CUMBERLAND	9006	0600023	CR697-MAYOR AITKEN DR/COHANSEY CANAL	20-Jun-06	20-Jun-08	NOT DEFICIENT	97.70
County/Municipality	CUMBERLAND	9006	0600004	CR623 / CHESTNUT RUN & DAVIS MILL PND	09-May-06	09-May-08	NOT DEFICIENT	83.50
County/Municipality	CUMBERLAND	9006	0600012	DANTE AVE/PANTHER BRANCH	18-May-06	18-May-08	NOT DEFICIENT	76.10
County/Municipality	CUMBERLAND	9006	0600021	EAST AVENUE OVER MILL CREEK	25-May-06	25-May-08	NOT DEFICIENT	95.80
County/Municipality	CUMBERLAND	9006	0600020	CR 607 (WEST AVE) / IRELANDS MILL RUN	24-May-06	24-May-08	NOT DEFICIENT	94.50
County/Municipality	CUMBERLAND	9006	0600022	COMMERCE ST OV COHANSEY RIVER	26-May-06	26-May-08	NOT DEFICIENT	92.50
County/Municipality	CUMBERLAND	9006	0600018	W.PARK DR.(CR.621)/COHANSEY RIVER	23-May-06	23-May-08	NOT DEFICIENT	96.90
County/Municipality	CUMBERLAND	9006	0600017	CR621(WEST PARK DR)/SUNSET LK.RACEWAY	23-May-06	23-May-08	NOT DEFICIENT	85.70
County/Municipality	CUMBERLAND	9006	0600016	WASHINGTON ST OVER COHANSEY RIVER	23-May-06	23-May-08	NOT DEFICIENT	69.50
County/Municipality	CUMBERLAND	9006	0600015	CR670(EAST BUCKSHUTEM RD)/LAUREL LAKE	22-May-06	22-May-08	OBSOLETE	62.60
County/Municipality	CUMBERLAND	9006	0600014	CR 540 (ALMOND RD)/MAURICE RIVER	22-May-06	22-May-08	NOT DEFICIENT	93.00
County/Municipality	CUMBERLAND	9006	0600045	BUCKHORN ROAD OVER STOW CREEK	21-Jun-06	21-Jun-08	NOT DEFICIENT	66.70
County/Municipality	CUMBERLAND	9006	0600031	NEW JERSEY AVE OVER OYSTER CREEK	08-Jun-06	08-Jun-08	NOT DEFICIENT	59.20
County/Municipality	ESSEX	9007	0700020	GLWOOD AVE.&PRPECT ST/SECON RIVER	27-Jul-06	27-Jul-08	NOT DEFICIENT	96.10
County/Municipality	ESSEX	9007	0700025	LYONS AVE(CR602)/ELIZABETH RIVER	27-Jul-06	18-Jun-06	NOT DEFICIENT	74.00
County/Municipality	ESSEX	9007	0700022	JEFFERSON AVE OVER E BR RAHWAY RIVER	12-Jun-06	12-Jun-08	NOT DEFICIENT	87.10
County/Municipality	ESSEX	9007	0700019	FRANKLIN ST/SECOND RIVER	15-May-07	15-May-09	NOT DEFICIENT	99.70
County/Municipality	ESSEX	9007	0700023	JFK DR (CR 652) /THIRD RIVER	19-Jun-06	19-Jun-08	NOT DEFICIENT	80.30
County/Municipality	ESSEX	9007	0700024	JORALEMON ST/THIRD RIVER	14-Jul-06	14-Jul-08	NOT DEFICIENT	96.50
County/Municipality	ESSEX	9007	0700021	HIGH ST/SECOND RIVER	15-May-07	15-May-09	NOT DEFICIENT	98.30
County/Municipality	ESSEX	9007	0700026	MILLBURN AV (CR630)/E BR RAHWAY RIVER	28-Jul-06	11-Jun-06	NOT DEFICIENT	100.00
County/Municipality	ESSEX	9007	0700027	MILLBURN AV CR 527 EB / W BR RAHWAY RIV.	14-Jul-06	14-Jul-08	DEFICIENT	46.60
County/Municipality	ESSEX	9007	0700028	NORHFIELD AV.CR508/W.BRANCH RAHWAY RV	25-Aug-06	27-Aug-06	NOT DEFICIENT	88.50
County/Municipality	ESSEX	9007	0700030	SO ORANGE AV(CRT.510)/ E.BR RAHWAY RV	16-May-07	16-May-09	NOT DEFICIENT	95.30

NJ Highway Carrying Bridge Condition Inventory

Category_Owner	Maintenance	Route	Structure Number	Name	Last Inspection	Next Inspection	Deficient or Obsolete	Sufficiency Rating
County/Municipality	ESSEX	9007	0700018	FRANKLIN AV (CR 645)/THIRD RIVER	13-Jul-06	13-Jul-08	NOT DEFICIENT	85.80
County/Municipality	ESSEX	9007	0700002	JFK PKWY CR 649 / CANOE BROOK	24-Aug-06	24-Aug-08	NOT DEFICIENT	85.10
County/Municipality	ESSEX	9007	0700031	SPRINGDALE AV/SECOND RVR	17-Jul-06	17-Jul-08	NOT DEFICIENT	80.20
County/Municipality	ESSEX	9007	0700029	WEST PARKER AVE / E BR RAHWAY RIVER	19-Jun-06	19-Jun-08	NOT DEFICIENT	80.60
County/Municipality	ESSEX	9007	0700017	FRANKLIN AV/SECOND RIVER	07-Jun-07	07-Jun-09	OBSOLETE	75.50
County/Municipality	ESSEX	9007	0700016	EISENHOWER PKWY/WILLOW BROOK	11-May-07	11-May-09	NOT DEFICIENT	84.40
County/Municipality	ESSEX	9007	0700015	EISENHOWER PKWY/S BR FOULERTONS BROOK	11-May-07	11-May-09	DEFICIENT	64.30
County/Municipality	ESSEX	9007	0700013	CENTRE ST(CO 648)OVER THIRD RIVER	10-May-07	10-May-09	DEFICIENT	59.00
County/Municipality	ESSEX	9007	0700011	BAY AV/THIRD RIVER	09-May-07	09-May-09	NOT DEFICIENT	79.30
County/Municipality	ESSEX	9007	0700010	LITTLE FALLS RD OVER PECKMAN RIV	25-Apr-07	25-Apr-09	NOT DEFICIENT	94.60
County/Municipality	ESSEX	9007	0700009	WASHINGTON AVENUE OVER WIGWAM BROOK	01-May-07	01-May-09	NOT DEFICIENT	96.20
County/Municipality	ESSEX	9007	0700008	RT 506 SPUR (BLOOMFIELD AVE) /PARK RD	09-May-07	09-May-09	OBSOLETE	90.30
County/Municipality	ESSEX	9007	0700007	S ORANGE AV (CR510)/CANOE BROOK	08-May-07	08-May-09	OBSOLETE	75.50
County/Municipality	ESSEX	9007	0700005	CR 613 (Passaic Ave) ovr Deepavaal Brook	25-Apr-07	25-Apr-09	NOT DEFICIENT	97.30
County/Municipality	ESSEX	9007	0700003	JFK PKWY CR649/ TAYLORS BROOK	25-Aug-06	25-Aug-08	NOT DEFICIENT	85.40
County/Municipality	ESSEX	9007	0700001	S ORANGE AV (CR 510)/SLOUGH BROOK	08-May-07	08-May-09	OBSOLETE	60.00
County/Municipality	ESSEX	9007	0700032	THOMAS BLVD/SECOND RIVER	17-May-07	17-May-09	OBSOLETE	76.50
County/Municipality	ESSEX	9007	0700014	DODD STREET / SECOND RIVER	10-May-07	25-May-09	NOT DEFICIENT	69.10
County/Municipality	ESSEX	9007	0700004	BLOOMFIELD AVE(CR506 SPUR)/SECOND RIVER.	13-Jul-06	13-Jul-08	NOT DEFICIENT	86.20
County/Municipality	ESSEX	9007	0700088	HILLSIDE AV / TONEY'S BR	27-Jun-05	27-Jun-07	NOT DEFICIENT	95.80
County/Municipality	ESSEX	9007	0700081	JAMES STREET/JFK DRIVE	02-May-07	02-May-09	NOT DEFICIENT	75.30
County/Municipality	ESSEX	9007	0700082	BALDWIN STREET/JFK DRIVE	05-Jun-07	05-Jun-09	NOT DEFICIENT	74.80
County/Municipality	ESSEX	9007	0700083	TULIP SPRINGS BR/W BR RAHWAY RIV	02-May-07	02-May-09	DEFICIENT	46.40
County/Municipality	ESSEX	9007	0700084	MT.PLEASANT PLACE over W.BR.RAHWAY RIV.	26-Apr-07	26-Apr-09	NOT DEFICIENT	92.40
County/Municipality	ESSEX	9007	0700085	WEST HOBART GAP RD/OVER SLOUGH BROOK	22-May-07	22-May-09	NOT DEFICIENT	82.70
County/Municipality	ESSEX	9007	0700012	CR 506 (Bloomfield Av) ovr Peckman River	06-Jun-07	06-Jun-09	NOT DEFICIENT	79.60
County/Municipality	ESSEX	9007	0700087	BROOKDALE AVE. OVER VERONA BROOK	26-Apr-07	26-Apr-09	NOT DEFICIENT	99.90
County/Municipality	ESSEX	9007	0700078	BRANCH BROOK PK RD/ BRNCH BRK PARK LK	12-Jul-06	12-Jul-08	NOT DEFICIENT	99.90
County/Municipality	ESSEX	9007	0700089	OLD ROAD OVER WILLOW BROOK	03-May-07	03-May-09	NOT DEFICIENT	84.70
County/Municipality	ESSEX	9007	0700090	EAST NORTHFIELD ROAD OVER BEAR BROOK	22-May-07	22-May-09	DEFICIENT	47.30
County/Municipality	ESSEX	9007	0700091	EAGLE ROCK AVE OVER FOULERTON_ S BROOK	23-May-07	23-May-09	NOT DEFICIENT	87.70
County/Municipality	ESSEX	9007	0700092	BECKER FARM RD OVER FOULERTON_ S BROOK	23-May-07	23-May-09	NOT DEFICIENT	94.50
County/Municipality	ESSEX	9007	0700093	ADP BLVD OVER FOULERTON_ S BROOK	04-May-07	04-May-09	NOT DEFICIENT	95.80
County/Municipality	ESSEX	9007	0700094	MADISON AVE OVER ELIZABETH RIVER	18-Jul-06	18-Jul-08	NOT DEFICIENT	82.70
County/Municipality	ESSEX	9007	0700086	HOOVER AVENUE OVER THIRD RIVER	03-May-07	03-May-09	NOT DEFICIENT	60.10
County/Municipality	ESSEX	9007	0700072	SPRINGFIELD AVE/ELIZABETH RIVER	12-Jun-07	12-Jun-09	NOT DEFICIENT	79.40
County/Municipality	ESSEX	9007	0700033	WATCHUNG AVE (CR 655)OVER THIRD RIVER	20-Jun-06	20-Jun-08	OBSOLETE	63.20
County/Municipality	ESSEX	9007	0700062	JAMES STREET OVER THIRD RIVER	15-Jun-06	15-Jun-08	NOT DEFICIENT	82.70
County/Municipality	ESSEX	9007	0700063	HARRISON STREET OVER THIRD RIVER	15-Jun-06	15-Jun-08	OBSOLETE	76.80
County/Municipality	ESSEX	9007	0700066	OAK PLACE&FOREST ST/TONEY_ S BRK	16-Jun-06	16-Jun-08	NOT DEFICIENT	98.80
County/Municipality	ESSEX	9007	0700068	BRIDGE STREET OVER SECOND RIVER	10-Jul-06	10-Jul-08	NOT DEFICIENT	82.40
County/Municipality	ESSEX	9007	0700080	THOMAS BLVD. OVER NISHUANE BROOK	18-May-07	18-May-09	OBSOLETE	77.90
County/Municipality	ESSEX	9007	0700070	GLENWOOD AVENUE / TONEY_ S BROOK.	18-May-07	18-May-09	NOT DEFICIENT	96.40
County/Municipality	ESSEX	9007	0700079	WEEQUAHIC PARK RD/CONRAIL	27-Jul-06	27-Jul-08	DEFICIENT	85.20
County/Municipality	ESSEX	9007	0700073	OLD MILL RD OVER GREEN BROOK	11-Jul-06	11-Jul-08	NOT DEFICIENT	94.50
County/Municipality	ESSEX	9007	0700075	NORTH DAY STREET OVER SECOND RIVER	26-Jul-06	26-Jul-08	NOT DEFICIENT	94.40
County/Municipality	ESSEX	9007	0700076	MILL ST&BRCH BK PK RD/SECOND RIVER	18-Jul-06	18-Jul-08	NOT DEFICIENT	98.30

NJ Highway Carrying Bridge Condition Inventory

Category_Owner	Maintenance	Route	Structure Number	Name	Last Inspection	Next Inspection	Deficient or Obsolete	Sufficiency Rating
County/Municipality	ESSEX	9007	0700077	BRANCH BROOK PK RD OVER FOOTPATH	12-Jul-06	12-Jul-08	NOT DEFICIENT	96.90
County/Municipality	ESSEX	9007	0700097	WOODLAND AVENUE OVER PECKMAN RIVER	24-May-07	24-May-09	NOT DEFICIENT	96.90
County/Municipality	ESSEX	9007	0700069	JACKSON ST OVER RAYMOND BLVD	12-Jun-07	12-Jun-09	NOT DEFICIENT	93.90
County/Municipality	ESSEX	9007	0702465	PASSAIC AVE (CR 613)/ PINE BROOK	24-Jul-06	24-Jul-08	OBSOLETE	68.30
County/Municipality	ESSEX	9007	0700095	PASSAIC AVE CR 613 / GREEN BROOK	19-Jul-06	19-Jul-08	OBSOLETE	92.20
County/Municipality	ESSEX	9007	0700N10	MLK JR BLVD OVER RAYMOND BLVD.	11-Jun-07	11-Jun-09	OBSOLETE	82.40
County/Municipality	ESSEX	9007	0701065	E HOBART GAP RD/CANOE BROOK	30-May-07	30-May-09	NOT DEFICIENT	98.30
County/Municipality	ESSEX	9007	0701165	PARSONAGE HILL RD/CANOE BROOK	31-May-07	31-May-09	NOT DEFICIENT	77.80
County/Municipality	ESSEX	9007	0701465	NEW DUTCH LANE/DEEPAVAAL BROOK	24-Apr-07	24-Apr-09	NOT DEFICIENT	77.70
County/Municipality	ESSEX	9007	0701565	LITTLE FALLS RD CR 615/ DEEPAVAAL BRK	24-Jul-06	24-Jul-08	NOT DEFICIENT	94.10
County/Municipality	ESSEX	9007	0700H03	BRIDGE STREET OVER PASSAIC RIVER	10-Jul-06	10-Jul-08	DEFICIENT	51.70
County/Municipality	ESSEX	9007	0702265	BRADFORD AV(CRT 640)/ PECKMAN RIVER	24-Apr-07	24-Apr-09	NOT DEFICIENT	76.50
County/Municipality	ESSEX	9007	0700H02	JACKSON ST. OVER PASSAIC RIVER	26-Jun-06	26-Jun-08	NOT DEFICIENT	77.70
County/Municipality	ESSEX	9007	0703065	ESSEX ST (CR577SB)/W BR RAHWAY RIVER	01-Aug-06	11-Jun-06	NOT DEFICIENT	47.00
County/Municipality	ESSEX	9007	0703265	OLD INDIAN RD/W BR RAHWAY RIVER	28-Aug-06	28-Aug-08	NOT DEFICIENT	98.80
County/Municipality	ESSEX	9007	0705165	BROUGHTON AVE OVER THIRD RIVER	21-Jun-06	21-Jun-08	NOT DEFICIENT	97.50
County/Municipality	ESSEX	9007	0705465	PASSAIC AVE/THIRD RIVER	25-Jul-06	25-Jul-08	OBSOLETE	83.00
County/Municipality	ESSEX	9007	0705865	WASHINGTON ST/TONEYS BROOK	22-Jun-06	22-Jun-08	NOT DEFICIENT	98.70
County/Municipality	ESSEX	9007	070M060	TWO BRIDGES RD(CR613)OVER PASSAIC RVR	24-Aug-06	24-Aug-08	NOT DEFICIENT	67.50
County/Municipality	ESSEX	9007	0701665	NYE AV/ELIZABETH RIVER	01-Aug-06	18-Jun-06	OBSOLETE	79.00
County/Municipality	ESSEX	9007	0700107	ORANGE AV(CR 510)/W.BR.RAHWAY RIVER	25-May-07	25-May-09	NOT DEFICIENT	94.40
County/Municipality	ESSEX	9007	0700065	GROVE ST (CR 623)/LACKAWANA STA SHOPPING PL.TUNNEL	21-Jun-06	21-Jun-08	NOT DEFICIENT	99.60
County/Municipality	ESSEX	9007	0700098	CLARK STREET OVER TONEYS BROOK	04-May-07	04-May-09	DEFICIENT	51.00
County/Municipality	ESSEX	9007	0700101	PARK AVE/BRANCH BRK PARK	12-Jun-07	12-Jun-09	NOT DEFICIENT	83.50
County/Municipality	ESSEX	9007	0700102	W OAKWOOD AVENUE OV CANOE BROOK	20-Jul-06	20-Jul-08	NOT DEFICIENT	98.50
County/Municipality	ESSEX	9007	0700103	LINDEN AVE OVER PECKMAN RIVER	20-Jul-06	20-Jul-08	DEFICIENT	46.70
County/Municipality	ESSEX	9007	0700104	RUNNYMEDE RD / PINE BRK	21-Jul-06	21-Jul-08	NOT DEFICIENT	91.50
County/Municipality	ESSEX	9007	0700N09	SUMMIT STREET OVER RAYMOND BLVD.	06-Jun-07	06-Jun-09	OBSOLETE	83.50
County/Municipality	ESSEX	9007	0700106	CHESTNUT STREET OVER THIRD RIVER	24-May-07	24-May-09	NOT DEFICIENT	96.80
County/Municipality	ESSEX	9007	0700096	PASSAIC AVENUE (CR 613) OVER DEEPAVAAL BROOK	19-Jul-06	19-Jul-08	OBSOLETE	93.50
County/Municipality	ESSEX	9007	070025A	LIVINGSTON AV (CR527)/FOULERTON_S BRK	21-Jul-06	21-Jul-08	NOT DEFICIENT	87.30
County/Municipality	ESSEX	9007	0700365	PARSONAGE HILL RD OVER JFK PARKWAY	12-Jun-07	12-Jun-09	DEFICIENT	46.20
County/Municipality	ESSEX	9007	0700665	EAST CEDAR ST(CRT 527)/ CANOE BROOK	29-May-07	29-May-09	NOT DEFICIENT	82.70
County/Municipality	ESSEX	9007	0700765	EAST CEDAR ST (CR527)/BR OF CANOE BRK	29-May-07	29-May-09	OBSOLETE	76.60
County/Municipality	ESSEX	9007	0700965	MC CLELLAN AVENUE OVER CANOE BROOK	30-May-07	30-May-09	OBSOLETE	82.50
County/Municipality	ESSEX	9007	0700105	BAKER ST OVER E BR RAHWAY RIVER	31-Jul-06	31-Jul-08	NOT DEFICIENT	97.60
County/Municipality	ESSEX	9007	0700047	OAKLAND ROAD OVER E.BR.RAHWAY RIV	26-Jul-06	26-Jul-08	NOT DEFICIENT	71.70
County/Municipality	ESSEX	9007	0700067	FREEMAN PKWY/NJ TRANSIT & TONEYS BRK	16-Jun-06	16-Jun-08	NOT DEFICIENT	88.90
County/Municipality	ESSEX	9007	0700058	MIDLAND AVENUE OVER SECOND RIVER	13-Jun-06	13-Jun-08	NOT DEFICIENT	98.80
County/Municipality	ESSEX	9007	0700057	BRIGHTON AVENUE OVER SECOND RIVER	30-Jun-06	30-Jun-08	NOT DEFICIENT	98.80
County/Municipality	ESSEX	9007	0700056	NORTH PARK ST OVER SECOND RIVER	29-Jun-06	29-Jun-08	NOT DEFICIENT	97.70
County/Municipality	ESSEX	9007	0700054	RIDGEWOOD RD.OV.W.BRANCH RAHWAY R	28-Jun-06	28-Jun-08	NOT DEFICIENT	94.10
County/Municipality	ESSEX	9007	0700052	MOUNTAIN HOUSE ROAD/E BR RAHWAY RIVER	14-Jun-06	14-Jun-08	NOT DEFICIENT	98.90
County/Municipality	ESSEX	9007	070M063	OLD MT.PLEASANT AVE/PASSAIC RIVER	31-May-07	31-May-09	NOT DEFICIENT	98.50
County/Municipality	ESSEX	9007	0700051	MONTROSE AVE OV E BR RAHWAY RIVER	28-Jun-06	28-Jun-08	NOT DEFICIENT	90.30
County/Municipality	ESSEX	9007	070M065	PASSAIC AVE OVER PASSAIC RIVER	07-Jun-07	07-Jun-09	NOT DEFICIENT	97.20
County/Municipality	ESSEX	9007	0700050	MEADOWBROOK PLACE / E BR RAHWAY RIVER	13-Jun-06	13-Jun-08	NOT DEFICIENT	98.90

NJ Highway Carrying Bridge Condition Inventory

Category_Owner	Maintenance	Route	Structure Number	Name	Last Inspection	Next Inspection	Deficient or Obsolete	Sufficiency Rating
County/Municipality	ESSEX	9007	0700060	MILL STREET OVER SECOND RIVER	30-Jul-06	30-Jul-08	NOT DEFICIENT	58.00
County/Municipality	ESSEX	9007	0700048	W.THIRD ST OV E BR RAHWAY RIVER	12-Jun-06	12-Jun-08	NOT DEFICIENT	96.50
County/Municipality	ESSEX	9007	0700061	BALDWIN STREET OVER THIRD RIVER	14-Jun-06	14-Jun-08	NOT DEFICIENT	72.90
County/Municipality	ESSEX	9007	0700046	PIERSON ROAD OVER E.BR.RAHWAY RIVER	25-Jul-06	25-Jul-08	NOT DEFICIENT	91.10
County/Municipality	ESSEX	9007	0700045	OAKVIEW AVE OVER E BR RAHWAY RIV.	20-Jun-06	20-Jun-08	NOT DEFICIENT	98.80
County/Municipality	ESSEX	9007	0700044	ORTON RD / PINE BRK	27-Jun-06	27-Jun-08	OBSOLETE	77.80
County/Municipality	ESSEX	9007	0700043	COMMERCE ROAD OVER PECKMAN RIVER	27-Jun-06	27-Jun-08	NOT DEFICIENT	98.60
County/Municipality	ESSEX	9007	0700042	OZONE AVENUE OVER PECKMAN RIVER	26-Jun-06	26-Jun-08	NOT DEFICIENT	67.70
County/Municipality	ESSEX	9007	0700041	DOUGAL PLACE OVER KANE BROOK	26-Jun-06	26-Jun-08	NOT DEFICIENT	87.90
County/Municipality	ESSEX	9007	0700040	YALE AVENUE OVER ELIZABETH RIVER	23-Jun-06	23-Jun-08	NOT DEFICIENT	97.80
County/Municipality	ESSEX	9007	0700039	VALLEY STREET OVER ELIZABETH RIV.	23-Jun-06	23-Jun-08	NOT DEFICIENT	79.00
County/Municipality	ESSEX	9007	0700038	BROOKSIDE AVE OVER CANOE BROOK	22-Jun-06	22-Jun-08	OBSOLETE	51.10
County/Municipality	ESSEX	9007	0700037	WASHINGTON ST / SECOND RIVER	17-May-07	17-May-09	NOT DEFICIENT	96.70
County/Municipality	ESSEX	9007	0700036	BROADWAY(CR667)OVER SECOND RIVER.	31-Jul-06	16-Jun-06	NOT DEFICIENT	75.20
County/Municipality	ESSEX	9007	0700035	MOUNT PROSPECT AV/SECOND RIVER	17-Jul-06	17-Jul-08	NOT DEFICIENT	98.20
County/Municipality	ESSEX	9007	0700034	NORTHFIELD ROAD/CANOE BROOK	07-Jun-07	07-Jun-09	DEFICIENT	60.20
County/Municipality	ESSEX	9007	0700049	MEAD ST OVER EAST BR RAHWAY RIVER	13-Jun-06	13-Jun-08	NOT DEFICIENT	91.10
County/Municipality	ESSEX	9007	0700059	BERKELEY AV / SECOND RVR	03-Jul-06	03-Jul-08	DEFICIENT	41.30
County/Municipality	ESSEX	9007	0700053	GLEN AVE over WEST BR RAHWAY RIVER	01-May-07	01-May-09	DEFICIENT	31.80
County/Municipality	ESSEX	9007	0700H01	CLAY STREET OVER PASSAIC RIVER	26-Jun-06	26-Jun-08	DEFICIENT	33.30
County/Municipality	ESSEX	9007	0700064	BROOKFIELD AVE OVER THIRD RIVER	10-Jul-06	10-Jul-08	NOT DEFICIENT	70.10
County/Municipality	ESSEX	9007	0700074	CLEVELAND ST. OVER SECOND RIVER	11-Jul-06	11-Jul-08	DEFICIENT	33.90
County/Municipality	ESSEX	9007	0700055	WEST STREET OVER SECOND RIVER	29-Jun-06	29-Jun-08	DEFICIENT	25.10
County/Municipality	GLOUCESTER	9008	0803K12	DEPTFORD CTR RD/ALMONESSON CK	05-Apr-06	05-Apr-08	NOT DEFICIENT	82.20
County/Municipality	GLOUCESTER	9008	0806G06	Richwd- Harrisvl Rd. (CR 618) over Raccoon Creek	22-Nov-06	22-Nov-08	NOT DEFICIENT	96.60
County/Municipality	GLOUCESTER	9008	0810P01	JACKSON ROAD / FARAWAY BRANCH	04-May-06	04-May-08	NOT DEFICIENT	81.00
County/Municipality	GLOUCESTER	9008	0810K04	WILLOW GROVE ROAD (CR 613)/STILL RUN AT IONA LAKE	29-Nov-06	29-Nov-08	NOT DEFICIENT	69.70
County/Municipality	GLOUCESTER	9008	0810K03	LEONARD CAKE RD/LITTLE EASE RUN	17-Nov-06	17-Nov-08	NOT DEFICIENT	95.30
County/Municipality	GLOUCESTER	9008	0810K02	WILLIAMSTOWN ROAD (CR 612) OVER LITTLE EASE RUN	20-Nov-06	20-Nov-08	NOT DEFICIENT	72.80
County/Municipality	GLOUCESTER	9008	0809Q03	PINEY HOLLOW RD / GR EGG HAR CRK	04-May-06	04-May-08	NOT DEFICIENT	98.40
County/Municipality	GLOUCESTER	9008	0809P07	SHARPS RD/HOSPITALITY BR @ DIAMOND LK	04-May-06	04-May-08	NOT DEFICIENT	97.90
County/Municipality	GLOUCESTER	9008	0809P06	PINEY HOLLOW RD / HOSPITALITY BR	04-May-06	04-May-08	NOT DEFICIENT	70.60
County/Municipality	GLOUCESTER	9008	0809P02	COLES MILL ROAD (CR 538) / HOSPITALITY BRANCH	05-Dec-06	05-Dec-08	NOT DEFICIENT	99.70
County/Municipality	GLOUCESTER	9008	0808K03	WASHINGTON AVE/LITTLE EASE RUN	09-May-06	09-May-08	NOT DEFICIENT	88.80
County/Municipality	GLOUCESTER	9008	0809K06	AURA-WILLOW GRV RD/TRIB STILL RUN	03-May-06	03-May-08	NOT DEFICIENT	78.70
County/Municipality	GLOUCESTER	9008	0804F04	UNION ROAD OVER STILL RUN	11-Apr-06	11-Apr-08	NOT DEFICIENT	97.80
County/Municipality	GLOUCESTER	9008	0809K05	ROYAL AVENUE OVER REEDS BRANCH	17-Nov-06	17-Nov-08	NOT DEFICIENT	91.70
County/Municipality	GLOUCESTER	9008	0809K02	CR538(COLES MILL RD)/LITTLE EASE RUN	03-May-06	03-May-08	NOT DEFICIENT	78.50
County/Municipality	GLOUCESTER	9008	0809J03	MONROEVILLE-FRANKLINVILLE RD/REED BRC	03-May-06	03-May-08	NOT DEFICIENT	51.10
County/Municipality	GLOUCESTER	9008	0809J02	AURA-WILLOW GROVE ROAD / REED BRANCH	27-Apr-06	27-Apr-08	NOT DEFICIENT	97.00
County/Municipality	GLOUCESTER	9008	0809J01	CR 553 / REED BRANCH @ GARRISON LAKE	27-Apr-06	27-Apr-08	NOT DEFICIENT	93.40
County/Municipality	GLOUCESTER	9008	0808N03	CR 659 / HOSPITALITY BRANCH	05-Apr-06	05-Apr-08	NOT DEFICIENT	68.50
County/Municipality	GLOUCESTER	9008	0808L04	GRANT AVENUE OVER SCOTLAND RUN	09-May-06	09-May-08	NOT DEFICIENT	80.00
County/Municipality	GLOUCESTER	9008	0808L02	WASHINGTON AVE / SCOTLAND RUN	03-May-06	03-May-08	NOT DEFICIENT	99.80
County/Municipality	GLOUCESTER	9008	0808L01	CLAYT-WMTWN RD/SCOTLAND RUN@WILSON LK	06-Apr-06	06-Apr-08	NOT DEFICIENT	67.70
County/Municipality	GLOUCESTER	9008	0809L01	FRANKLIN-WILLMTWN RD/SCOTLAND RUN	03-May-06	03-May-08	NOT DEFICIENT	94.80
County/Municipality	GLOUCESTER	9008	0803K04	(CR706)COOPER ST/BIG TIMBER CREEK	08-May-06	08-May-08	NOT DEFICIENT	95.10

NJ Highway Carrying Bridge Condition Inventory

Category_Owner	Maintenance	Route	Structure Number	Name	Last Inspection	Next Inspection	Deficient or Obsolete	Sufficiency Rating
County/Municipality	GLOUCESTER	9008	0806G05	CR 581 / S.BR.RACCOON CREEK	09-May-06	09-May-08	NOT DEFICIENT	85.20
County/Municipality	GLOUCESTER	9008	0805L15	SHOPPERS LANE/BELLS LAKE BRANCH	27-Oct-06	27-Oct-08	NOT DEFICIENT	74.80
County/Municipality	GLOUCESTER	9008	0805J12	EAST HOLLY AVE. (CR 624) / MANTUA CREEK	28-Nov-06	28-Nov-08	NOT DEFICIENT	76.80
County/Municipality	GLOUCESTER	9008	0805J06	CO.RT.635 / MANTUA CR- AT BETHEL LAKE	05-Apr-06	05-Apr-08	OBSOLETE	78.40
County/Municipality	GLOUCESTER	9008	0805I02	TYLERS MILL RD / CHESTNUT BRANCH	27-Apr-06	27-Apr-08	NOT DEFICIENT	79.50
County/Municipality	GLOUCESTER	9008	0805I01	CR 603 / CHESTNUT BRANCH	06-Apr-06	06-Apr-08	OBSOLETE	77.30
County/Municipality	GLOUCESTER	9008	0805H03	CR 603 (BREAKNECK RD) OVER EDWARDS RN	27-Apr-06	27-Apr-08	NOT DEFICIENT	95.70
County/Municipality	GLOUCESTER	9008	0805F04	HIGH ST OVER S BR OF RACCOON CREEK	12-Apr-06	12-Apr-08	DEFICIENT	69.70
County/Municipality	GLOUCESTER	9008	0805F03	CR 607 / RACCOON CREEK	12-Apr-06	12-Apr-08	NOT DEFICIENT	99.50
County/Municipality	GLOUCESTER	9008	0805E10	RUSSELL MILL ROAD OVER RACCOON CREEK	12-Apr-06	12-Apr-08	NOT DEFICIENT	96.00
County/Municipality	GLOUCESTER	9008	0805E06	RUSSELL MILL RD / BASGALORE CREEK	12-Apr-06	12-Apr-08	NOT DEFICIENT	98.00
County/Municipality	GLOUCESTER	9008	0804E05	WARRINGTON MILL RD / PURGEY CREEK	11-Apr-06	11-Apr-08	NOT DEFICIENT	88.40
County/Municipality	GLOUCESTER	9008	0805D04	LOCKE AVE(CR 671)/RACCOON CREEK	08-May-06	08-May-08	NOT DEFICIENT	93.50
County/Municipality	GLOUCESTER	9008	0804F03	RATTLING RUN RD / RATTLING RUN	11-Apr-06	11-Apr-08	NOT DEFICIENT	61.70
County/Municipality	GLOUCESTER	9008	0805B02	COUNTY ROUTE 602/TIDE BRANCH	17-Apr-06	17-Apr-08	NOT DEFICIENT	98.80
County/Municipality	GLOUCESTER	9008	0804L05	COUNTY HOUSE RD (CR 705) /BELLS LAKE BRANCH	10-Nov-06	10-Nov-08	NOT DEFICIENT	97.60
County/Municipality	GLOUCESTER	9008	0804J08	CR603.BARNSBORO-BLKWD RD/MANTUA CREEK	06-Apr-06	06-Apr-08	DEFICIENT	45.10
County/Municipality	GLOUCESTER	9008	0804I06	WOODBURY-GLASSBORO RD (553)/MANTUA CK	06-Apr-06	06-Apr-08	NOT DEFICIENT	81.50
County/Municipality	GLOUCESTER	9008	0804I04	Mantua Blvd. (CR 676) / Chestnut Branch	21-Nov-06	21-Nov-08	NOT DEFICIENT	98.00
County/Municipality	GLOUCESTER	9008	0804I03	WOODBURY-GLASSBORO RD (CR 553) / MONONGAHELA BK	21-Nov-06	21-Nov-08	NOT DEFICIENT	90.10
County/Municipality	GLOUCESTER	9008	0804I02	CR 632 / MANTUA CREEK	08-May-06	08-May-08	NOT DEFICIENT	83.60
County/Municipality	GLOUCESTER	9008	0804H09	CR626(HERITAGE RD)/EDWARDS RUN	11-Apr-06	11-Apr-08	NOT DEFICIENT	94.80
County/Municipality	GLOUCESTER	9008	0804F05	CR 607 (TOMLIN STA RD)/RATTLING RUN	11-Apr-06	11-Apr-08	NOT DEFICIENT	68.80
County/Municipality	GLOUCESTER	9008	0805D03	CR551(KINGS HWY)/RACCOON CREEK	08-May-06	08-May-08	NOT DEFICIENT	82.40
County/Municipality	GLOUCESTER	9008	0805D06	CR 694 (LAKE AVE) / NARRATICON RUN	12-Apr-06	12-Apr-08	NOT DEFICIENT	92.90
County/Municipality	GLOUCESTER	9008	0803E15	GREENWICH PARK ACCESS RD/WHITE CREEK	17-Apr-06	17-Apr-08	NOT DEFICIENT	79.30
County/Municipality	GLOUCESTER	9008	0802H03	CR 640(DELAWARE ST)/MATTHEWS BROOK	23-May-06	23-May-08	DEFICIENT	41.10
County/Municipality	GLOUCESTER	9008	0802I09	HUNTER STR. OVER HESTERS BR. WDBR. CK	20-Apr-06	20-Apr-08	NOT DEFICIENT	82.60
County/Municipality	GLOUCESTER	9008	0802I11	EVERGREEN AVENUE (CR 553) / WOODBURY CREEK	27-Nov-06	27-Nov-08	NOT DEFICIENT	83.30
County/Municipality	GLOUCESTER	9008	0802I14	HUNTER STREET OVER CONRAIL	23-May-06	23-May-08	OBSOLETE	50.20
County/Municipality	GLOUCESTER	9008	0802K02	CLEMENTS BRIDGE RD / ALMONESSON CREEK	20-Apr-06	20-Apr-08	NOT DEFICIENT	66.70
County/Municipality	GLOUCESTER	9008	0802H01	CR 643(GROVE RD)/WOODBURY CREEK	23-May-06	23-May-08	NOT DEFICIENT	86.20
County/Municipality	GLOUCESTER	9008	0803E08	DEMOCRAT ROAD CR 673/ NEHONSY BROOK	17-Apr-06	17-Apr-08	NOT DEFICIENT	96.70
County/Municipality	GLOUCESTER	9008	0803E05	SWEDSBORO-PAULSBORO RD/STILL RUN	17-Apr-06	17-Apr-08	NOT DEFICIENT	82.00
County/Municipality	GLOUCESTER	9008	0803F18	C.R. 653 (Billingsport Rd.) over Conrail	23-May-06	23-May-08	NOT DEFICIENT	98.10
County/Municipality	GLOUCESTER	9008	0803G01	KINGS HIGHWAY (CR 551) / MANTUA CREEK	14-Nov-06	14-Nov-08	NOT DEFICIENT	88.20
County/Municipality	GLOUCESTER	9008	0803G02	MANTUA-PAULSBORO RD CR678/EDWARDS RUN @ LOCK NO. 9	14-Nov-06	14-Nov-08	NOT DEFICIENT	95.90
County/Municipality	GLOUCESTER	9008	0803K03	CR 706 / ALMONESSON CR AT ALMN LA	05-Apr-06	05-Apr-08	OBSOLETE	65.70
County/Municipality	GLOUCESTER	9008	0808K01	ACADEMY STREET (CR 610)	09-May-06	09-May-08	NOT DEFICIENT	95.60
County/Municipality	GLOUCESTER	9008	0805D05	CR 538/NARRATICON RUN	17-Apr-06	17-Apr-08	DEFICIENT	65.10
County/Municipality	GLOUCESTER	9008	0807E07	LAKE STREET / OLDMANS CREEK	27-Nov-06	27-Nov-08	NOT DEFICIENT	74.80
County/Municipality	GLOUCESTER	9008	0806N03	HOLIDAY CITY BLVD/LOGGERHEAD BR.	24-May-06	24-May-08	NOT DEFICIENT	95.70
County/Municipality	GLOUCESTER	9008	0806H05	CR 623 / CLEMS RUN AT KINCAID LK	02-May-06	02-May-08	NOT DEFICIENT	92.20
County/Municipality	GLOUCESTER	9008	0806J01	GREENTREE ROAD (CR 651)/ MANTUA CREEK	27-Apr-06	27-Apr-08	NOT DEFICIENT	92.80
County/Municipality	GLOUCESTER	9008	0808J01	CR 553(BUCK ROAD)/STILL RUN	20-Apr-06	20-Apr-08	OBSOLETE	75.40
County/Municipality	GLOUCESTER	9008	0806G08	CR 618 OVER SOUTH BR RACCOON CK	02-May-06	02-May-08	NOT DEFICIENT	69.00
County/Municipality	GLOUCESTER	9008	0807E08	CR 617 / OLDMANS CREEK	02-May-06	02-May-08	NOT DEFICIENT	95.50

NJ Highway Carrying Bridge Condition Inventory

Category_Owner	Maintenance	Route	Structure Number	Name	Last Inspection	Next Inspection	Deficient or Obsolete	Sufficiency Rating
County/Municipality	GLOUCESTER	9008	0807H01	MAIN ST-EWAN RD/RACON CREEK @EWAN LK	02-May-06	02-May-08	NOT DEFICIENT	90.30
County/Municipality	GLOUCESTER	9008	0808F02	CR 581 / OLDMANS CR @ ALGONKIN LA	02-May-06	02-May-08	DEFICIENT	48.50
County/Municipality	GLOUCESTER	9008	0807D03	PORCHES MILL RD / OLDMANS CREEK	20-Apr-06	20-Apr-08	NOT DEFICIENT	97.90
County/Municipality	GLOUCESTER	9008	0808K06	GRANT AVENUE / LITTLE EASE RUN	23-May-06	23-May-08	DEFICIENT	47.50
County/Municipality	GLOUCESTER	9008	0806N02	ANDREWS ROAD OVER FOUR MILE BRANCH	24-May-06	24-May-08	DEFICIENT	46.80
County/Municipality	GLOUCESTER	9008	0807P01	WINSLOW ROAD/GREAT EGG HARBOR RVR	24-May-06	24-May-08	DEFICIENT	46.80
County/Municipality	GLOUCESTER	9008	0803E09	TOMLIN STATION ROAD (CR 607) / WHITE SLUICE RACE	30-Nov-06	30-Nov-08	DEFICIENT	43.30
County/Municipality	GLOUCESTER	9008	0804L04	WILSON ROAD / BELLS LAKE BRANCH	30-Oct-06	30-Oct-08	DEFICIENT	2.00
County/Municipality	GLOUCESTER	9008	0808O01	WHITEHALL RD / HOSPITALITY BRANCH	04-May-06	04-May-08	DEFICIENT	13.80
County/Municipality	GLOUCESTER	9008	0809L02	COLES MILL ROAD (CR 538) OVER SCOTLAND RUN	04-Dec-06	04-Dec-08	DEFICIENT	25.80
County/Municipality	GLOUCESTER	9008	0803E01	TOMLIN STATION ROAD (CR 607) / NEHONSEY BROOK	30-Nov-06	30-Nov-08	DEFICIENT	47.00
County/Municipality	GLOUCESTER	9008	0803D01	FLOOD GATE RD / REPAUPO CREEK	30-Oct-06	30-Oct-08	NOT DEFICIENT	66.50
County/Municipality	HUDSON	9009	0900028	PALISADE AVENUE OVER NEW YORK AVENUE	26-Oct-06	26-Oct-08	OBSOLETE	95.00
County/Municipality	HUDSON	9009	0900004	SECAUCUS RD OVER PENHORN CREEK	25-Oct-06	25-Oct-08	OBSOLETE	75.60
County/Municipality	HUDSON	9009	0900002	WILLOW AVE/CONRAIL, 18 AND SOUTH STS.	31-Oct-06	31-Oct-08	OBSOLETE	78.10
County/Municipality	HUDSON	9009	0900029	PASSAIC AVE OVER PASSAIC RIVER BANK	31-Oct-06	31-Oct-08	NOT DEFICIENT	80.10
County/Municipality	HUDSON	9009	0900015	COUNTY RD OVER PENHORN CREEK	25-Oct-06	25-Oct-08	NOT DEFICIENT	77.10
County/Municipality	HUDSON	9009	0900005	ELDORADO ARCH OVER CLIFF	27-Oct-06	27-Oct-08	NOT DEFICIENT	88.50
County/Municipality	HUDSON	9009	0900006	OGDEN AVE OVER HOLLAND AVE (ABANDOND)	24-Oct-06	24-Oct-08	NOT DEFICIENT	90.70
County/Municipality	HUDSON	9009	0900007	JFK BLVD E/CLIFF AT E END 77TH ST.	27-Oct-06	27-Oct-08	NOT DEFICIENT	97.70
County/Municipality	HUDSON	9009	0900008	JFK BLVD / PATH & CONRAIL	26-Oct-06	26-Oct-08	OBSOLETE	73.90
County/Municipality	HUDSON	9009	0900009	JFK BLVD/NJ.TRANSIT.BERGEN LINE	24-Oct-06	24-Oct-08	OBSOLETE	93.00
County/Municipality	HUDSON	9009	0900010	NELSON AVENUE OVER SECAUCUS RD	25-Oct-06	25-Oct-08	NOT DEFICIENT	91.70
County/Municipality	HUDSON	9009	0900011	BERGEN AVE/ABAND. CONRAIL-W.SIDE BRCH	23-Oct-06	23-Oct-08	OBSOLETE	77.60
County/Municipality	HUDSON	9009	0900001	PARK AV/CONRAIL-WEEHAWKENBR&ACCESS RD	31-Oct-06	31-Oct-08	NOT DEFICIENT	57.70
County/Municipality	HUDSON	9009	0900013	NEWARK AV OVER NATIONAL DOCK SEC.	26-Oct-06	26-Oct-08	NOT DEFICIENT	95.90
County/Municipality	HUDSON	9009	0900027	FERRY ROAD OVER CLIFF	27-Oct-06	27-Oct-08	NOT DEFICIENT	84.60
County/Municipality	HUDSON	9009	0900017	MANHATTAN AV.(N.WING VIADUCT)/GORGE.	31-Oct-06	31-Oct-08	DEFICIENT	65.10
County/Municipality	HUDSON	9009	0900019	3 SPAN ARCH(W.HUDSON PARK RD)/LAKE	24-Oct-06	24-Oct-08	OBSOLETE	70.50
County/Municipality	HUDSON	9009	0900020	SINGLE SPAN ARCH OVER DAVIS AVE.	24-Oct-06	24-Oct-08	OBSOLETE	66.50
County/Municipality	HUDSON	9009	0900022	ARCH OVER PARK FOOTPATH	23-Oct-06	23-Oct-08	NOT DEFICIENT	84.80
County/Municipality	HUDSON	9009	0900023	ARCH OVER PARK FOOTPATH	23-Oct-06	23-Oct-08	NOT DEFICIENT	89.80
County/Municipality	HUDSON	9009	0900024	ARCH OVER PARK FOOTPATH BAYONNE PARK	23-Oct-06	23-Oct-08	NOT DEFICIENT	89.80
County/Municipality	HUDSON	9009	0900016	14TH ST.VIADUCT (CR 670) /CONRAIL & LOCAL ST.	31-Oct-06	31-Oct-08	DEFICIENT	53.70
County/Municipality	HUNTERDON	9010	1000065	HOMESTEAD RD OVER TRIB LAMINGTON RIV	13-Jun-07	13-Jun-09	OBSOLETE	75.70
County/Municipality	HUNTERDON	9010	1000066	PALATINE RD OVER TRIB LAM RIVER	15-Jun-07	15-Jun-09	DEFICIENT	49.90
County/Municipality	HUNTERDON	9010	1000067	GALLMEIER RD OVER HAKIHOHAKE CR	20-Jun-07	20-Jun-09	NOT DEFICIENT	82.90
County/Municipality	HUNTERDON	9010	1000060	CENTRAL ST./SO. BR. ROCKAWAY CR.	27-Jun-07	27-Jun-09	NOT DEFICIENT	96.00
County/Municipality	HUNTERDON	9010	1000063	MCCAN MILL ROAD	22-May-07	22-May-09	OBSOLETE	81.70
County/Municipality	HUNTERDON	9010	1000062	FARMERSVILLE RD/TRIB N BR ROCKAWY	18-May-07	18-May-09	OBSOLETE	90.30
County/Municipality	HUNTERDON	9010	1000061	STANTON STATION RD. OVER PRESCOTT BR.	01-Jun-07	01-Jun-09	NOT DEFICIENT	95.10
County/Municipality	HUNTERDON	9010	1000064	BLACK RIVER RD OVER LAMINGTON RIV	11-Jul-05	11-Jul-07	NOT DEFICIENT	62.60
County/Municipality	HUNTERDON	9010	1000059	CHERRY ST(CO629)/SO.BR.ROCKAWAY CREEK	07-Jul-05	07-Jul-07	NOT DEFICIENT	71.30
County/Municipality	HUNTERDON	9010	1000058	SOUTH UNION ST.OVER SWAN CREEK	03-Jun-07	03-Jun-09	NOT DEFICIENT	76.70
County/Municipality	HUNTERDON	9010	1000057	ROCK ROAD OVER SWAN CREEK	07-Jun-07	07-Jun-09	DEFICIENT	69.50
County/Municipality	HUNTERDON	9010	1000056	SO. FRANKLIN ST. OVER SWAN CREEK	03-Jun-07	03-Jun-09	NOT DEFICIENT	75.00
County/Municipality	HUNTERDON	9010	1000055	ARCH ST. OVER SOUTH BR.RARITAN RIVER	14-Jul-05	14-Jul-07	DEFICIENT	63.40

NJ Highway Carrying Bridge Condition Inventory

Category_Owner	Maintenance	Route	Structure Number	Name	Last Inspection	Next Inspection	Deficient or Obsolete	Sufficiency Rating
County/Municipality	HUNTERDON	9010	1000053	WASHINGTON AVE/SO.BR.RARITAN RIV.	14-Jul-05	14-Jul-07	NOT DEFICIENT	83.70
County/Municipality	HUNTERDON	9010	1000052	RTE 605 OVER TRIB. ALEXAUKEN CK	01-Jun-07	01-Jun-09	NOT DEFICIENT	90.40
County/Municipality	HUNTERDON	9010	1000051	ALEXAUKEN CR.RD / ALEXAUKEN CREEK	20-Jun-07	20-Jun-09	OBSOLETE	68.20
County/Municipality	HUNTERDON	9010	1000070	OAK GROVE RD/LOCKATONG CREEK	23-May-07	23-May-09	NOT DEFICIENT	68.90
County/Municipality	HUNTERDON	9010	1000049	ROCKTOWN-LAMBERTVILLE RD/SWAN CK	18-May-07	18-May-09	NOT DEFICIENT	90.00
County/Municipality	HUNTERDON	9010	1000095	PENWELL RD/TRIB MUSCONETCONG RIV	10-Jun-07	10-Jun-09	NOT DEFICIENT	84.60
County/Municipality	HUNTERDON	9010	1000050	RT 601 OVER TRIB ALEXAUKEN CREEK	22-May-07	22-May-09	NOT DEFICIENT	69.40
County/Municipality	HUNTERDON	9010	1000082	MUDDY RUN ROAD OVER MUD RUN	17-May-07	17-May-09	NOT DEFICIENT	95.00
County/Municipality	HUNTERDON	9010	1000016	COUNTY ROUTE 523 OVER WALNUT BROOK	25-May-07	25-May-09	OBSOLETE	66.40
County/Municipality	HUNTERDON	9010	1000047	BARRY ROAD OVER MOORES CREEK	29-Jun-07	29-Jun-09	NOT DEFICIENT	69.70
County/Municipality	HUNTERDON	9010	1000097	HALSTEAD ST OVER SO BR RARITAN RI	13-Jun-07	13-Jun-09	DEFICIENT	57.60
County/Municipality	HUNTERDON	9010	1000094	TRIMMER RD/TRIB.SO.BR.RARITAN RIV	08-Jun-07	08-Jun-09	NOT DEFICIENT	80.00
County/Municipality	HUNTERDON	9010	1000092	HICKORY RUN RD/TR.S.BR.RARITAN R.	09-Jun-07	09-Jun-09	OBSOLETE	77.90
County/Municipality	HUNTERDON	9010	1000086	RED MILL ROAD OVER SPRUCE RUN	09-Jun-07	09-Jun-09	NOT DEFICIENT	83.50
County/Municipality	HUNTERDON	9010	1000093	TRIMMER RD/TRIB.SO.BR.RARITAN RIV	08-Jun-07	08-Jun-09	NOT DEFICIENT	71.90
County/Municipality	HUNTERDON	9010	1000083	WHISKEY LANE/TRIB WICKECHEOKE CR	15-May-07	15-May-09	OBSOLETE	77.90
County/Municipality	HUNTERDON	9010	1000071	MAIN STREET/ SPRUCE RUN	24-May-05	24-May-07	NOT DEFICIENT	89.30
County/Municipality	HUNTERDON	9010	1000081	THATCHER RD/TRIB LOCKATONG CREEK	16-May-07	16-May-09	OBSOLETE	72.70
County/Municipality	HUNTERDON	9010	1000080	UNION ROAD OVER MUD RUN	15-May-07	15-May-09	OBSOLETE	81.20
County/Municipality	HUNTERDON	9010	1000079	HORSESHOE BEND ROAD/COPPER CREEK	14-May-07	14-May-09	DEFICIENT	45.10
County/Municipality	HUNTERDON	9010	1000078	WARSAW ROAD/TRIB TO DELAWARE RIV	14-May-07	14-May-09	OBSOLETE	80.20
County/Municipality	HUNTERDON	9010	1000077	CO RT 651/TRIB LOCKATONG CR	21-May-07	21-May-09	NOT DEFICIENT	68.40
County/Municipality	HUNTERDON	9010	1000076	PT BREEZE-KINGWOOD ST RD/MUD RUN	16-May-07	16-May-09	NOT DEFICIENT	88.80
County/Municipality	HUNTERDON	9010	1000075	CYPHERS RD/TRIB MUSCONETCONG RIVER	24-May-07	24-May-09	NOT DEFICIENT	97.90
County/Municipality	HUNTERDON	9010	1000072	MAIN ST. OVER SPRUCE RUN	25-May-05	25-May-07	OBSOLETE	75.90
County/Municipality	HUNTERDON	9010	1000084	BUFFALO HOLLOW RD/TRIB SPRUCE RUN	06-Jun-07	06-Jun-09	OBSOLETE	69.90
County/Municipality	HUNTERDON	9010	1000008	CO.RT.514(OLD YORK RD)/NESHANIC RIVER	23-May-07	23-May-09	NOT DEFICIENT	97.20
County/Municipality	HUNTERDON	9010	1000021	CO RT 579 OVER WICKECHEOKE CREEK	12-Jun-07	12-Jun-09	NOT DEFICIENT	96.70
County/Municipality	HUNTERDON	9010	1000020	COUNTY ROUTE 579 OVER CAPOOLONG CREEK	01-Jun-07	01-Jun-09	NOT DEFICIENT	92.90
County/Municipality	HUNTERDON	9010	1000019	CO RT 523/NORTH BRANCH ROCKAWAY CREEK	15-Jun-07	15-Jun-09	NOT DEFICIENT	81.60
County/Municipality	HUNTERDON	9010	1000017	CO RT 523 OVER 3RD NESHANIC RIVER	31-May-07	31-May-09	NOT DEFICIENT	76.10
County/Municipality	HUNTERDON	9010	1000015	COUNTY RT 523 OVER PLEASANT RUN(R116)	25-May-07	25-May-09	NOT DEFICIENT	95.70
County/Municipality	HUNTERDON	9010	1000014	CO. RT. 519/QUEQUACOMMISACONG CREEK	31-May-07	31-May-09	OBSOLETE	47.00
County/Municipality	HUNTERDON	9010	1000012	CO RT 519 OVER NISHISAKAWICK CR	24-May-07	24-May-09	NOT DEFICIENT	90.50
County/Municipality	HUNTERDON	9010	1000018	CO RT 523 OVER SO BR RARITAN RIVER	30-May-07	30-May-09	NOT DEFICIENT	88.60
County/Municipality	HUNTERDON	9010	1000010	COUNTY ROUTE 519 OVER LACKATONG CREEK	24-May-07	24-May-09	DEFICIENT	55.00
County/Municipality	HUNTERDON	9010	1000027	COUNTY ROUTE 617 OVER CAPOOLONG CREEK	06-Jun-05	06-Jun-07	NOT DEFICIENT	80.40
County/Municipality	HUNTERDON	9010	1000007	CO RT 513 OVER NISHISAKAWICK CRK	21-May-07	21-May-09	DEFICIENT	68.40
County/Municipality	HUNTERDON	9010	1000006	CO RTE 513 OVER SO BR RARITAN RIVER	23-May-07	23-May-09	NOT DEFICIENT	95.90
County/Municipality	HUNTERDON	9010	1000005	COUNTY ROUTE 513 OVER LITTLE BROOK	23-May-07	23-May-09	NOT DEFICIENT	99.50
County/Municipality	HUNTERDON	9010	1000004	CO RT 513/TRIB S BRANCH RARITAN RIVER	23-May-07	23-May-09	OBSOLETE	65.20
County/Municipality	HUNTERDON	9010	1000003	CR513/TRIB SOUTH BRANCH RARITAN RIVER	21-May-07	21-May-09	NOT DEFICIENT	95.60
County/Municipality	HUNTERDON	9010	1000002	CO RT 519 OVER HARIHOKAKE CREEK	21-May-07	21-May-09	NOT DEFICIENT	54.00
County/Municipality	HUNTERDON	9010	1000088	NEWPORT ROAD OVER SPRUCE RUN	10-Jun-07	10-Jun-09	DEFICIENT	45.40
County/Municipality	HUNTERDON	9010	1000098	LEIGH STREET OVER BEAVER BROOK	13-Jun-05	13-Jun-07	NOT DEFICIENT	82.40
County/Municipality	HUNTERDON	9010	1000011	COUNTY ROUTE 519 OVER LOCKATONG CREEK	24-May-07	24-May-09	OBSOLETE	48.10
County/Municipality	HUNTERDON	9010	1000035	CO.RT.523/2ND NESHANIC RIVER Q-30	24-May-05	24-May-07	NOT DEFICIENT	97.70

NJ Highway Carrying Bridge Condition Inventory

Category_Owner	Maintenance	Route	Structure Number	Name	Last Inspection	Next Inspection	Deficient or Obsolete	Sufficiency Rating
County/Municipality	HUNTERDON	9010	1000045	BURRELL RD/TR.NO.BR.ROCKAWAY CR.	15-Jun-07	15-Jun-09	OBSOLETE	71.00
County/Municipality	HUNTERDON	9010	1000044	BOULDER HILL R/TR.N.B.ROCKAWAY CR	14-Jun-07	14-Jun-09	DEFICIENT	63.90
County/Municipality	HUNTERDON	9010	1000043	WATER ST/TRIB.NO.BR.ROCKAWAY CR.	14-Jun-07	14-Jun-09	OBSOLETE	66.10
County/Municipality	HUNTERDON	9010	1000042	WATER ST/TRIB.NO.BR.ROCKAWAY CR.	05-Jul-05	05-Jul-07	NOT DEFICIENT	60.50
County/Municipality	HUNTERDON	9010	1000041	GUINEA HOLLOW RD/N.BR.ROCKAWAY CREEK	11-Jul-05	11-Jul-07	OBSOLETE	82.80
County/Municipality	HUNTERDON	9010	1000040	MAIN ST OVER N BR ROCKAWAY CREEK	02-May-07	02-May-09	NOT DEFICIENT	80.60
County/Municipality	HUNTERDON	9010	1000039	ROCKAWAY RD.OVER N.BR. ROCKWY CRK	17-May-07	17-May-09	NOT DEFICIENT	81.80
County/Municipality	HUNTERDON	9010	1000038	VLIETOWN ROAD OVER COLD BROOK	25-May-07	25-May-09	OBSOLETE	66.70
County/Municipality	HUNTERDON	9010	1000022	RT 579 OVER TRIB 3RD NESHANIC RIV	30-May-07	30-May-09	NOT DEFICIENT	68.10
County/Municipality	HUNTERDON	9010	1000036	CO ROUTE 614/BRANCH MULHOCKAWAY CREEK	31-May-07	31-May-09	OBSOLETE	65.00
County/Municipality	HUNTERDON	9010	1000025	CO RTE 613/SOUTH BRANCH RARITAN RIVER	30-May-07	30-May-09	NOT DEFICIENT	84.50
County/Municipality	HUNTERDON	9010	1000034	COUNTY RTE 519 OVER MILFORD CREEK	14-Jun-05	14-Jun-07	NOT DEFICIENT	93.10
County/Municipality	HUNTERDON	9010	1000033	F84 RT 617 OVER TRIB SBR RARITAN	09-Jun-05	09-Jun-07	NOT DEFICIENT	74.70
County/Municipality	HUNTERDON	9010	1000032	CO RT 513 OVER BRANCH CAPOOLONG CREEK	02-Jun-05	02-Jun-07	NOT DEFICIENT	94.60
County/Municipality	HUNTERDON	9010	1000031	TRENTON AVE OV NISHISAKAWICK CRK	15-Jun-05	15-Jun-07	OBSOLETE	78.30
County/Municipality	HUNTERDON	9010	1000030	ROUTE 635 OVER MULHOCKAWAY CREEK	31-May-05	31-May-07	OBSOLETE	80.00
County/Municipality	HUNTERDON	9010	1000029	COUNTY ROUTE 633 OVER BEAVER BROOK	03-Jun-05	03-Jun-07	NOT DEFICIENT	82.60
County/Municipality	HUNTERDON	9010	1000028	ROUTE 619 OVER HARIHOKAKE CREEK	08-Jun-05	08-Jun-07	OBSOLETE	48.20
County/Municipality	HUNTERDON	9010	1000046	HUNTER RD OV TRIB OF MOORES CREEK	21-May-07	21-May-09	OBSOLETE	80.40
County/Municipality	HUNTERDON	9010	10XXF55	LOWER KINGTOWN RD/CAPOOLONG CREEK	13-Jun-05	13-Jun-07	NOT DEFICIENT	96.80
County/Municipality	HUNTERDON	9010	10XXG62	BELL AVENUE OVER SPRUCE RUN	19-Jul-07	19-Jul-09	OBSOLETE	46.40
County/Municipality	HUNTERDON	9010	10XXF76	OLD CLINTON RD/SOUTH BRANCH RARITAN RIV	14-Jun-05	14-Jun-07	DEFICIENT	41.50
County/Municipality	HUNTERDON	9010	10XXF72	KICENIUK RD/S. BR. RARITAN RIVER	17-May-05	17-May-07	OBSOLETE	57.90
County/Municipality	HUNTERDON	9010	10XXF62	HAMDEN RD./S.BR. OF RARITAN RIVER	26-Jul-07	26-Jul-09	NOT DEFICIENT	89.30
County/Municipality	HUNTERDON	9010	10XXK47	COUNTY ROUTE 651 OVER LOCKATONG CREEK	01-Jun-05	01-Jun-07	OBSOLETE	74.80
County/Municipality	HUNTERDON	9010	10XXF54	LOWER KINGTOWN RD/CAPOOLONG CREEK	13-Jun-05	13-Jun-07	DEFICIENT	43.60
County/Municipality	HUNTERDON	9010	10XXF48	UPPER KINGTOWN RD / CAPOOLONG CRK	06-Jul-07	06-Jul-09	NOT DEFICIENT	77.70
County/Municipality	HUNTERDON	9010	10XXC76	GRAYROCK RD/SO. BRANCH RARITAN RIVER	07-Jun-05	07-Jun-07	NOT DEFICIENT	97.60
County/Municipality	HUNTERDON	9010	10XX481	STRIMPLES MILL RD OVER LOCKATONG CRK	26-Jul-07	26-Jul-09	NOT DEFICIENT	49.30
County/Municipality	HUNTERDON	9010	100J001	CO.RT.512(MAIN ST)/S BR RARITAN RIVER	20-Jun-07	20-Jun-09	OBSOLETE	77.90
County/Municipality	HUNTERDON	9010	100K087	MILLTOWN RD OVER LOCKATONG CREEK	25-May-07	25-May-09	NOT DEFICIENT	51.30
County/Municipality	HUNTERDON	9010	100K136	UNION ROAD OVER LOCKATONG CREEK	12-Jul-07	12-Jul-09	NOT DEFICIENT	91.90
County/Municipality	HUNTERDON	9010	100K153	KINGWOOD-LOCKTOWN RD/WICKECHEOKE CRK	29-Jun-07	29-Jun-09	NOT DEFICIENT	63.90
County/Municipality	HUNTERDON	9010	100L044	SPRUCE RUN ROAD OVER SPRUCE RUN	09-May-07	09-May-09	NOT DEFICIENT	94.70
County/Municipality	HUNTERDON	9010	10XXT82	ROCKAWAY RD OVER ROCKAWAY CREEK	10-May-07	10-May-09	NOT DEFICIENT	94.20
County/Municipality	HUNTERDON	9010	10XXH91	JAVES ROAD OVER HAKIHOKAKE CREEK	07-Jun-05	07-Jun-07	OBSOLETE	66.90
County/Municipality	HUNTERDON	9010	10XXRT6	ROCKAWAY ROAD OVER ROCKAWAY CREEK	17-May-07	17-May-09	NOT DEFICIENT	95.80
County/Municipality	HUNTERDON	9010	10XXK25	BARBERTN PT.BREZE RD/LOCKATONG CK	01-Jun-05	01-Jun-07	NOT DEFICIENT	96.80
County/Municipality	HUNTERDON	9010	10XXQ40	EVERITTS RD OV BR OF NESHANIC RV	02-Jun-05	02-Jun-07	NOT DEFICIENT	99.80
County/Municipality	HUNTERDON	9010	10XXQ11	COUNTY RT 523 OVER CONRAIL	24-Jul-07	24-Jul-09	NOT DEFICIENT	75.00
County/Municipality	HUNTERDON	9010	10XXM54	BRIDGE STREET OVER HAKIHOKAKE CREEK	24-Jul-07	24-Jul-09	OBSOLETE	67.90
County/Municipality	HUNTERDON	9010	10XXL96	Penwell Road over Musconetcong River	23-May-07	23-May-09	NOT DEFICIENT	80.00
County/Municipality	HUNTERDON	9010	10XXL95	MOWDER HILL RD/MUSCONETCONG RIVER	21-Jun-05	21-Jun-07	NOT DEFICIENT	89.40
County/Municipality	HUNTERDON	9010	10XXL93	COUNTY RTE 645 OV MUSCONETCONG RV	21-Jun-05	21-Jun-07	DEFICIENT	63.90
County/Municipality	HUNTERDON	9010	10XXT80	ROCKAWAY RD. OV ROCKAWAY CR	02-Jun-05	02-Jun-07	NOT DEFICIENT	87.90
County/Municipality	HUNTERDON	9010	100T022	HOLLOW BROOK RD/TRIB. LAMINGTON RIVER	20-Jun-05	20-Jun-07	OBSOLETE	70.60
County/Municipality	HUNTERDON	9010	100R185	VAN HORNE RD OVER SB ROCKWAY CREEK	26-Apr-07	26-Apr-09	NOT DEFICIENT	95.50

NJ Highway Carrying Bridge Condition Inventory

Category_Owner	Maintenance	Route	Structure Number	Name	Last Inspection	Next Inspection	Deficient or Obsolete	Sufficiency Rating
County/Municipality	HUNTERDON	9010	100R138	PINE BANK RD OVR HOLLANDS BROOK	26-Apr-07	26-Apr-09	NOT DEFICIENT	94.00
County/Municipality	HUNTERDON	9010	100R024	MILL ROAD OVER ROCKAWAY CREEK	11-Jul-07	11-Jul-09	NOT DEFICIENT	49.10
County/Municipality	HUNTERDON	9010	100R014	CO.RT.523 OVER BRANCH ROCKAWAY CREEK	25-Jun-07	25-Jun-09	NOT DEFICIENT	93.30
County/Municipality	HUNTERDON	9010	10XX337	LOCKTOWN RD OV WICKECHEOKE CREEK	25-May-07	25-May-09	NOT DEFICIENT	61.70
County/Municipality	HUNTERDON	9010	100Q178	CROSS CREEK DR OVER ASSISCONG CREEK	25-Apr-07	25-Apr-09	NOT DEFICIENT	93.40
County/Municipality	HUNTERDON	9010	100T132	MOUNTAIN ROAD OVER ROCKAWAY CREEK	13-Jun-07	13-Jun-09	NOT DEFICIENT	67.90
County/Municipality	HUNTERDON	9010	100Q160	RAKE FAC.RD OVER TRIB WICKECHEOKE	31-May-07	31-May-09	OBSOLETE	55.80
County/Municipality	HUNTERDON	9010	100Q111	DAYTON ROAD OVER FIRST NESHANIC RIVER	24-Apr-07	24-Apr-09	NOT DEFICIENT	99.90
County/Municipality	HUNTERDON	9010	100Q109	DAYTON RD OVER FIRST WESHANIC RIVER	24-Apr-07	24-Apr-09	NOT DEFICIENT	99.90
County/Municipality	HUNTERDON	9010	100P172	C.R.610(NJ12)/LITTLE NISHISAKAWICK CK	19-Jul-07	19-Jul-09	OBSOLETE	68.60
County/Municipality	HUNTERDON	9010	100P169	COUNTY RT 610(NJ12)/NISHISAKAWICK CRK	20-Jun-07	20-Jun-09	OBSOLETE	65.70
County/Municipality	HUNTERDON	9010	1000099	CAPNER ST. OVER WALNUT BROOK	23-May-07	23-May-09	NOT DEFICIENT	68.90
County/Municipality	HUNTERDON	9010	1000085	BUFFALO HOLLOW RD/WILLOUGHBY BROOK	24-May-07	24-May-09	OBSOLETE	64.90
County/Municipality	HUNTERDON	9010	100Q182	HUNTERDON PNT.BLVD/TRIB. NESHANIC RVR	12-Jun-07	12-Jun-09	NOT DEFICIENT	99.90
County/Municipality	HUNTERDON	9010	100Y040	COUNTY ROUTE 518 OVER SWAN CREEK	19-Jul-07	19-Jul-09	OBSOLETE	74.40
County/Municipality	HUNTERDON	9010	10XX159	RIVER ROAD OVER NISHISAKAWICK CREEK	31-May-07	31-May-09	NOT DEFICIENT	56.20
County/Municipality	HUNTERDON	9010	10XX0Q1	EVERITTS ROAD OVER BR NESHANIC RIVER	13-Jun-05	13-Jun-07	NOT DEFICIENT	99.90
County/Municipality	HUNTERDON	9010	100Y041	COUNTY ROUTE 518 OVER SWAN CREEK	19-Jul-07	19-Jul-09	OBSOLETE	67.00
County/Municipality	HUNTERDON	9010	100T127	INDIAN LANE OVER FROG HOLLOW BROOK	02-May-07	02-May-09	NOT DEFICIENT	92.50
County/Municipality	HUNTERDON	9010	100W141	ROSE RUN OVER ALEXAUEN CREEK	03-May-07	03-May-09	NOT DEFICIENT	100.00
County/Municipality	HUNTERDON	9010	100W069	ROCK ROAD OVER PETER_S BROOK	14-May-07	14-May-09	NOT DEFICIENT	96.90
County/Municipality	HUNTERDON	9010	100W034	WILSON ROAD OVER MOORES CREEK	14-May-07	14-May-09	NOT DEFICIENT	58.70
County/Municipality	HUNTERDON	9010	100T36S	BLACK RIVER RD OVER LAMINGTON RIVER	16-May-07	16-May-09	NOT DEFICIENT	78.40
County/Municipality	HUNTERDON	9010	100T35S	MCCAN MILL ROAD OVER LAMINGTON R	16-May-07	16-May-09	OBSOLETE	68.10
County/Municipality	HUNTERDON	9010	10XXR20	LAMINGTON RD OVER ROCKAWAY CREEK	28-Jun-07	28-Jun-09	NOT DEFICIENT	62.10
County/Municipality	HUNTERDON	9010	1000127	WARSAW RD/TRIB.DELAWARE RIVER	05-Jun-07	05-Jun-09	NOT DEFICIENT	81.50
County/Municipality	HUNTERDON	9010	1000137	HOLLAND BROOK ROAD/HOLLAND BROOK	06-Jun-07	06-Jun-09	OBSOLETE	56.40
County/Municipality	HUNTERDON	9010	1000118	CO.RT.602 OVER TRIB.BACK BROOK	10-May-07	10-May-09	NOT DEFICIENT	50.40
County/Municipality	HUNTERDON	9010	1000119	CO RT.602 OVER TRIB. NESHANIC RIV	11-May-07	11-May-09	NOT DEFICIENT	75.80
County/Municipality	HUNTERDON	9010	1000120	STONEY BROOK RD / STONEY BROOK	18-May-07	18-May-09	OBSOLETE	77.80
County/Municipality	HUNTERDON	9010	1000121	DUNKARD CHURCH RD/TRIB NESHANIC RIVER	11-May-07	11-May-09	NOT DEFICIENT	75.90
County/Municipality	HUNTERDON	9010	1000122	DUNKARD CHURCH RD/TRIB NESHANIC RIVER	09-May-07	09-May-09	OBSOLETE	70.00
County/Municipality	HUNTERDON	9010	1000116	CO.RT.604 EB OVER WICKECHEOKE CREEK	14-Jun-07	14-Jun-09	NOT DEFICIENT	75.90
County/Municipality	HUNTERDON	9010	100H095	MILLER PK RD OVER TRIB HAKIHOKAKE CR	07-Jun-05	07-Jun-07	NOT DEFICIENT	98.00
County/Municipality	HUNTERDON	9010	1000115	UPPER CREEK RD OVER WICKECHEOKE CREEK	17-May-07	17-May-09	OBSOLETE	68.50
County/Municipality	HUNTERDON	9010	1000128	OLD CLINTON ROAD/ASSISCONG CREEK	18-May-07	18-May-09	OBSOLETE	82.10
County/Municipality	HUNTERDON	9010	1000129	DAYTON ROAD/TRIB.NESHANIC RIVER	16-May-07	16-May-09	NOT DEFICIENT	76.80
County/Municipality	HUNTERDON	9010	1000130	HARMONY SCHOOL RD/NESHANIC RIVER	20-Apr-07	20-Apr-09	NOT DEFICIENT	95.90
County/Municipality	HUNTERDON	9010	1000131	DECKERS ROAD OVER WICKECHEOKE CREEK	03-May-07	03-May-09	NOT DEFICIENT	96.90
County/Municipality	HUNTERDON	9010	1000133	MOUNTAIN RD/S.BRANCH ROCKAWAY CRK	23-May-07	23-May-09	OBSOLETE	69.30
County/Municipality	HUNTERDON	9010	1000134	COUNTY LINE ROAD/CHAMBERS BROOK	23-May-07	23-May-09	NOT DEFICIENT	71.30
County/Municipality	HUNTERDON	9010	1000135	RIDGE ROAD / CHAMBERS BROOK	03-May-07	03-May-09	OBSOLETE	57.30
County/Municipality	HUNTERDON	9010	1000124	CO.RT.631/HAKIHOKAKE CREEK	25-Jun-07	25-Jun-09	NOT DEFICIENT	84.50
County/Municipality	HUNTERDON	9010	1000106	VAN SYCKLES COR.RD/MULHOCKAWAY CK	01-May-07	01-May-09	NOT DEFICIENT	87.20
County/Municipality	HUNTERDON	9010	1000024	MAIN ST OVER TRIB ROCKAWAY CREEK	02-May-07	02-May-09	NOT DEFICIENT	97.00
County/Municipality	HUNTERDON	9010	1000101	JOHANNA FARMS RD/2ND NESHANIC RIV	20-Apr-07	20-Apr-09	NOT DEFICIENT	99.00
County/Municipality	HUNTERDON	9010	1000102	PA AVE EXT/TRIB SO BR RARITAN RIV	26-Apr-07	26-Apr-09	OBSOLETE	66.20

NJ Highway Carrying Bridge Condition Inventory

Category_Owner	Maintenance	Route	Structure Number	Name	Last Inspection	Next Inspection	Deficient or Obsolete	Sufficiency Rating
County/Municipality	HUNTERDON	9010	1000103	RIVER ROAD OVER BUSHKILL BROOK	16-May-07	16-May-09	NOT DEFICIENT	96.10
County/Municipality	HUNTERDON	9010	1000104	VAN SYCKLES COR RD/TRIB MULHOCKWY CRK	01-May-07	01-May-09	NOT DEFICIENT	94.50
County/Municipality	HUNTERDON	9010	1000117	COUNTY ROUTE 602 OVER BACK BROOK	10-May-07	10-May-09	OBSOLETE	58.70
County/Municipality	HUNTERDON	9010	10XXT83	ROCKAWAY ROAD OVER ROCKAWAY CREEK	10-May-07	10-May-09	NOT DEFICIENT	77.50
County/Municipality	HUNTERDON	9010	1000126	JAVES RD. OVER HAKIHOKAKE CREEK	05-Jun-07	05-Jun-09	NOT DEFICIENT	83.70
County/Municipality	HUNTERDON	9010	1000108	COKESBURY RD.OVER S.BR.RARITAN RIVER	30-May-07	30-May-09	NOT DEFICIENT	91.90
County/Municipality	HUNTERDON	9010	1000109	HERMAN THAU RD OVER BEAVER BROOK	02-May-07	02-May-09	NOT DEFICIENT	96.40
County/Municipality	HUNTERDON	9010	1000110	CO.RT.604 WB OVER WICKECHEOKE CREEK	14-Jun-07	14-Jun-09	NOT DEFICIENT	70.70
County/Municipality	HUNTERDON	9010	1000111	PINE HILL RD/TRIB.WICKECHEOKE CR.	08-May-07	08-May-09	OBSOLETE	65.90
County/Municipality	HUNTERDON	9010	1000112	PINE HILL ROAD OVER PLUM BROOK	15-May-07	15-May-09	NOT DEFICIENT	79.20
County/Municipality	HUNTERDON	9010	1000113	STONE SIGN POST RD/PLUM BROOK	17-May-07	17-May-09	NOT DEFICIENT	81.50
County/Municipality	HUNTERDON	9010	1000105	PERRYVILLE RD/TRIB S BR RARITAN R	25-Jun-07	25-Jun-09	NOT DEFICIENT	84.30
County/Municipality	HUNTERDON	9010	100E171	CO RT 602 OVER TRIB OF BACK BROOK	31-May-05	31-May-07	NOT DEFICIENT	63.60
County/Municipality	HUNTERDON	9010	100D325	LOWERCREEK RD OVER WICKECHEOKE CK	07-Jun-07	07-Jun-09	NOT DEFICIENT	70.90
County/Municipality	HUNTERDON	9010	100D383	FERRY ROAD OVER PLUM BROOK	04-May-07	04-May-09	NOT DEFICIENT	50.50
County/Municipality	HUNTERDON	9010	100D390	STONE SIGN POST RD OVER PLUM BK	04-May-07	04-May-09	NOT DEFICIENT	64.90
County/Municipality	HUNTERDON	9010	100D402	WHISKEY LANE OVER WICKECHEOKE CREEK	21-May-07	21-May-09	NOT DEFICIENT	80.10
County/Municipality	HUNTERDON	9010	100D424	Locktown-Sergeantsville Road over Plum Brook	22-May-07	22-May-09	NOT DEFICIENT	68.40
County/Municipality	HUNTERDON	9010	100C102	C.RT.623(WELLINGTON DR)/CRAMERS CREEK	19-Jun-07	19-Jun-09	NOT DEFICIENT	99.50
County/Municipality	HUNTERDON	9010	1000138	HOLLAND BROOK ROAD/HOLLAND BROOK	06-Jun-07	06-Jun-09	OBSOLETE	76.00
County/Municipality	HUNTERDON	9010	100D494	FEATHERBED LANE/BR WICKECHEOKE CK	01-Jun-05	01-Jun-07	DEFICIENT	73.20
County/Municipality	HUNTERDON	9010	1000123	RYNEARSON _S ROAD/TRIB. NESHANIC RIVER	15-May-07	15-May-09	OBSOLETE	83.20
County/Municipality	HUNTERDON	9010	100E236	WELISEWITZ RD OVER TR BACK BROOK	08-Jun-05	08-Jun-07	NOT DEFICIENT	67.20
County/Municipality	HUNTERDON	9010	100E239	COUNTY ROUTE 609 OVER BACK BROOK	18-May-05	18-May-07	NOT DEFICIENT	93.80
County/Municipality	HUNTERDON	9010	100E240	COUNTY 609 OVER NESHANIC RIVER	18-May-05	18-May-07	NOT DEFICIENT	98.60
County/Municipality	HUNTERDON	9010	100H001	COUNTY ROUTE 519 OV MILFORD CREEK	19-Jun-07	19-Jun-09	OBSOLETE	61.50
County/Municipality	HUNTERDON	9010	100D488	Old Mill Road over Wickecheoke Creek	21-May-07	21-May-09	OBSOLETE	46.70
County/Municipality	HUNTERDON	9010	1000145	BAPTIST CHURCH RD/MULHOCKAWAY CRK	30-May-07	30-May-09	OBSOLETE	57.50
County/Municipality	HUNTERDON	9010	100E228	RAINBOW HILL RD/NESHANIC RIVER	09-May-05	09-May-07	OBSOLETE	46.70
County/Municipality	HUNTERDON	9010	100C101	UPTOM PINE RD OV BR.ROCKAWAY CRK	15-Jun-05	15-Jun-07	NOT DEFICIENT	94.10
County/Municipality	HUNTERDON	9010	1000140	PINE BANK ROAD OVER HOLLAND BROOK	12-Jun-07	12-Jun-09	OBSOLETE	87.60
County/Municipality	HUNTERDON	9010	1000141	OLD YORK ROAD / PLEASANT RUN	26-Apr-07	26-Apr-09	NOT DEFICIENT	59.20
County/Municipality	HUNTERDON	9010	1000144	LOCUST ROAD/PLEASANT RUN	31-May-07	31-May-09	OBSOLETE	83.20
County/Municipality	HUNTERDON	9010	1000139	HILLCREST ROAD OVER HOLLANDS BROOK	24-May-07	24-May-09	NOT DEFICIENT	92.80
County/Municipality	HUNTERDON	9010	1000146	COUNTY ROUTE 512 OV LAMINGTON RIV	15-Jun-07	15-Jun-09	OBSOLETE	66.10
County/Municipality	HUNTERDON	9010	1000A65	HOG HOLLOW RD/NISHISAKAWICK CRK	19-Jun-07	19-Jun-09	NOT DEFICIENT	90.80
County/Municipality	HUNTERDON	9010	1000A80	HEMINGWAY DR.OVER TRIB TO HARIHOKAKE	01-Apr-03	01-Apr-05	NOT DEFICIENT	100.00
County/Municipality	HUNTERDON	9010	100A004	RT 614 OVER HAKIHOKAKE CREEK	19-Jun-07	19-Jun-09	DEFICIENT	33.50
County/Municipality	HUNTERDON	9010	1000143	BARLEY SHEAF ROAD/PLEASANT RUN	24-May-07	24-May-09	OBSOLETE	77.80
County/Municipality	HUNTERDON	9010	100C026	CRATETOWN RD OVER PRESCOTT BROOK	31-May-05	31-May-07	DEFICIENT	44.70
County/Municipality	HUNTERDON	9010	1000B5W	VALLEY STATION RD/MUSCONETCONG RIVER	13-Jul-05	13-Jul-07	NOT DEFICIENT	93.90
County/Municipality	HUNTERDON	9010	1000Q1A	COPPER HILL RD. / 3RD NESHANIC RIVER	16-May-05	16-May-07	NOT DEFICIENT	83.50
County/Municipality	HUNTERDON	9010	1000L61	WOODGLEN ROAD/SPRUCE RUN	21-Jun-05	21-Jun-07	NOT DEFICIENT	52.40
County/Municipality	HUNTERDON	9010	1000B8W	CO RTE 643 OVER MUSCONETCONG RIVER	17-May-05	17-May-07	NOT DEFICIENT	77.90
County/Municipality	HUNTERDON	9010	10XXG63	SCHOOL STREET OVER SPRUCE RUN	19-Jul-07	19-Jul-09	DEFICIENT	21.60
County/Municipality	HUNTERDON	9010	10XXF45	WHITE BRIDGE RD OVER CAPOOLONG CK	06-Jul-07	06-Jul-09	NOT DEFICIENT	39.50
County/Municipality	HUNTERDON	9010	10XX233	CIDER MILL RD. OVER NESHANIC RV.	12-Jul-07	12-Jul-09	OBSOLETE	36.40

NJ Highway Carrying Bridge Condition Inventory

Category_Owner	Maintenance	Route	Structure Number	Name	Last Inspection	Next Inspection	Deficient or Obsolete	Sufficiency Rating
County/Municipality	HUNTERDON	9010	10RQ164	ROCKAFELLOWS MILL RD./S.BR.RARITAN R.	03-Jul-07	03-Jul-09	DEFICIENT	12.50
County/Municipality	HUNTERDON	9010	10XX0N1	MAIN ST OV S BR RARITAN RIVER	14-Jun-07	14-Jun-09	DEFICIENT	24.60
County/Municipality	HUNTERDON	9010	10XXT85	OLD MOUNTAIN RD / ROCKAWAY CREEK	13-Jun-07	13-Jun-09	DEFICIENT	21.00
County/Municipality	HUNTERDON	9010	1000C88	REFORMATORY ROAD OVER BEAVER BROOK	28-Jun-07	28-Jun-09	NOT DEFICIENT	49.80
County/Municipality	HUNTERDON	9010	10XXH64	MT. JOY RD/MUSCONETCONG RIVER	30-May-07	30-May-09	DEFICIENT	16.00
County/Municipality	HUNTERDON	9010	10XX179	STANTON STATION RD/S.BR.RARITAN RIVER	15-May-07	15-May-09	DEFICIENT	10.40
County/Municipality	HUNTERDON	9010	10XX300	RAVEN-ROCK RD. OVER LOCKATONG CR.	08-May-07	08-May-09	DEFICIENT	24.60
County/Municipality	HUNTERDON	9010	10WD120	HAMP ROAD OVER ALEXAUKEN CREEK	04-May-07	04-May-09	DEFICIENT	28.00
County/Municipality	HUNTERDON	9010	100WE74	WOODSVILLE RD OVER PETERS BROOK	03-May-07	03-May-09	NOT DEFICIENT	45.70
County/Municipality	HUNTERDON	9010	1000096	YORK ST OVER HAKIHOHAKE CREEK	08-May-07	08-May-09	OBSOLETE	34.30
County/Municipality	HUNTERDON	9010	100L25W	Point Mountain Road over Musconetcong River	23-May-07	23-May-09	DEFICIENT	15.80
County/Municipality	HUNTERDON	9010	100M112	MILL ST OVER QUEQUACOMMISACONG CREEK	24-May-07	24-May-09	OBSOLETE	43.80
County/Municipality	HUNTERDON	9010	100H093	JAVES ROAD OVER HAKIHOHAKE CREEK	24-May-07	24-May-09	DEFICIENT	24.90
County/Municipality	HUNTERDON	9010	10XX140	HOFFMANS CRSSNG RD/ SB RARITAN RVR	09-May-07	09-May-09	DEFICIENT	41.20
County/Municipality	HUNTERDON	9010	100T073	MEADOW LANE/N.BRANCH ROCKAWAY CREEK	17-May-07	17-May-09	DEFICIENT	28.00
County/Municipality	HUNTERDON	9010	10XXB26	VALLEY ROAD OVER MUSCONETCONG RIVER	27-Jun-05	27-Jun-07	DEFICIENT	20.30
County/Municipality	HUNTERDON	9010	10XXF65	HAMDEN RD OVER S BR RARITAN RIVER	11-May-05	11-May-07	DEFICIENT	13.90
County/Municipality	HUNTERDON	9010	10XXR19	ISLAND ROAD OVER ROCKAWAY CREEK	02-Jun-05	02-Jun-07	NOT DEFICIENT	45.60
County/Municipality	HUNTERDON	9010	10XX243	VAN LIEUS RD OVER BACK BROOK	02-Jun-05	02-Jun-07	DEFICIENT	20.20
County/Municipality	HUNTERDON	9010	100Q168	PENNA AVE EXT/BLACK RIVER&WESTERN RR	16-May-05	16-May-07	DEFICIENT	26.30
County/Municipality	HUNTERDON	9010	100T061	POTTERSTOWN RD/N.BR.ROCKAWAY CREEK	20-Jun-05	20-Jun-07	DEFICIENT	19.20
County/Municipality	HUNTERDON	9010	10XXQ48	KUHLS RD OV BR OF NESHANIC RIVER	06-Jun-05	06-Jun-07	OBSOLETE	40.40
County/Municipality	HUNTERDON	9010	100FC80	PINE HILL RD OVER SO BR RARITAN R	10-May-05	10-May-07	DEFICIENT	19.10
County/Municipality	HUNTERDON	9010	100C032	PAYNE ROAD OVER PRESCOTT BROOK	08-Jun-05	08-Jun-07	DEFICIENT	21.00
County/Municipality	HUNTERDON	9010	10XXF82	LOWER LANDSDOWN RD/CAPOOLONG CREEK	30-Apr-07	30-Apr-09	DEFICIENT	19.80
County/Municipality	HUNTERDON	9010	1000100	OLD CROTON RD/WICKECHEOKE CREEK	25-Apr-07	25-Apr-09	NOT DEFICIENT	92.60
County/Municipality	HUNTERDON	9010	1000114	DUNKARD CHURCH RD/TRIB.NESHANIC RIVER	09-May-07	09-May-09	OBSOLETE	68.50
County/Municipality	HUNTERDON	9010	100D388	LOCKTOWN-FLEMINGTON RD/P	22-May-07	22-May-09	NOT DEFICIENT	86.40
County/Municipality	HUNTERDON	9010	1000037	COUNTY ROUTE 579 OVER PETERS BRK	02-Jun-05	02-Jun-07	DEFICIENT	11.60
County/Municipality	MERCER	9011	1100015	BASIN RD OVER ASSUNPINK CREEK	30-May-07	30-May-09	OBSOLETE	70.70
County/Municipality	MERCER	9011	1100023	QUAKER BRDG RD (CO, RT 533)/MIRY RUN.	17-Aug-05	17-Aug-07	NOT DEFICIENT	82.30
County/Municipality	MERCER	9011	1100027	S.BROAD ST.(CO. 672)/DOCTORS CREEK	03-Jul-07	03-Jul-09	DEFICIENT	65.90
County/Municipality	MERCER	9011	1100024	MC.641.8 HUGHES DR./MIRY RUN	14-Jun-07	14-Jun-09	NOT DEFICIENT	96.80
County/Municipality	MERCER	9011	1100021	CARTER RD(CR 569)/SHIPETAUKIN CK	15-Jun-07	15-Jun-09	OBSOLETE	61.50
County/Municipality	MERCER	9011	1100020	PRINCETON PK/SHIPETAUKIN CK-543.6	07-Jun-07	07-Jun-09	NOT DEFICIENT	78.20
County/Municipality	MERCER	9011	1100019	BAKERS BASIN RD.OVER SHIPETAUKIN CRK.	02-Jul-07	02-Jul-09	OBSOLETE	75.00
County/Municipality	MERCER	9011	1100018	PRINCETON PIKE (CO 583)/FIVE MILE RUN	31-May-07	31-May-09	NOT DEFICIENT	99.30
County/Municipality	MERCER	9011	1100017	PRINCETON PIKE (CR 583)/SHABAKUNK CRK	31-May-07	31-May-09	NOT DEFICIENT	98.30
County/Municipality	MERCER	9011	1100016	QUAKER BRDG RD (CR 533)/ASSUNPINK CRK	03-Jul-07	03-Jul-09	DEFICIENT	44.30
County/Municipality	MERCER	9011	1100022	KLOCKNER RD (CR673)/ MIRY RUN	14-Jun-07	14-Jun-09	NOT DEFICIENT	78.70
County/Municipality	MERCER	9011	1100014	PROVINCE LINE RD/BR OF STONY BROOK	07-Jun-07	07-Jun-09	NOT DEFICIENT	97.40
County/Municipality	MERCER	9011	1100012	EWINGVILLE ROAD OVER SHABAKUNK CREEK	15-May-07	15-May-09	NOT DEFICIENT	86.40
County/Municipality	MERCER	9011	1100010	N OLDEN AVE.(CO.622)/SHABAKUNK CREEK.	05-Jun-07	05-Jun-09	OBSOLETE	69.90
County/Municipality	MERCER	9011	1100009	PROSPECT ST(CR 627)/SHABAKUNK CK	05-Jun-07	05-Jun-09	NOT DEFICIENT	70.70
County/Municipality	MERCER	9011	1100008	HARRISON ST (CR 629) OVER CARNEGIE LK	03-Jul-07	03-Jul-09	NOT DEFICIENT	78.60
County/Municipality	MERCER	9011	1100007	YDVLE-GRVLE RD(CR609)/DOCTORS CK MC672.2	02-Jul-07	02-Jul-09	NOT DEFICIENT	77.20
County/Municipality	MERCER	9011	1100006	SPRUCE ST (CR 613)/SHABAKUNK CRK (BR)	06-Jun-07	06-Jun-09	NOT DEFICIENT	83.00

NJ Highway Carrying Bridge Condition Inventory

Category_Owner	Maintenance	Route	Structure Number	Name	Last Inspection	Next Inspection	Deficient or Obsolete	Sufficiency Rating
County/Municipality	MERCER	9011	1100002	SO BROAD ST(US.RT.206)/ ASSUNPINK CRK	02-Jul-07	02-Jul-09	DEFICIENT	57.90
County/Municipality	MERCER	9011	1100001	SOUTH WARREN STREET /ASSUNPINK CREEK	29-Jun-07	29-Jun-09	NOT DEFICIENT	70.80
County/Municipality	MERCER	9011	1100058	WALL ST OVER ASSUNPINK CREEK	19-Jul-07	19-Jul-09	DEFICIENT	46.90
County/Municipality	MERCER	9011	1100028	GROVEVL-ALLENTN RD(CO672)/DOCTORS CK	10-Aug-05	10-Aug-07	NOT DEFICIENT	100.00
County/Municipality	MERCER	9011	1100005	PRINCETON PIKE (CO.583)/STONY BROOK	06-Jun-07	06-Jun-09	OBSOLETE	60.40
County/Municipality	MERCER	9011	1107627	HIGHTSTOWN RD (CR 571) OVER BEAR BRK	26-Jun-07	26-Jun-09	OBSOLETE	61.10
County/Municipality	MERCER	9011	1100056	NORTH OLDEN AVE(CR 622) OVER ASSUNPINK CREEK	19-Jul-07	19-Jul-09	NOT DEFICIENT	94.90
County/Municipality	MERCER	9011	1107612	ALEXANDER RD/LITTLE BEAR BROOK	26-Jun-07	26-Jun-09	OBSOLETE	72.60
County/Municipality	MERCER	9011	1100029	CROSSWICKS-HAMILTON SQ RD/DOCTORS CRK	10-Aug-05	10-Aug-07	NOT DEFICIENT	98.90
County/Municipality	MERCER	9011	1107604	GROVERS ROAD OVER MILLSTONE RIV	21-Jun-07	21-Jun-09	NOT DEFICIENT	79.80
County/Municipality	MERCER	9011	1107454	EDNBRG-DTCHNCK RD(CR 526)/BRDGRM.RUN	21-Jun-07	21-Jun-09	NOT DEFICIENT	99.60
County/Municipality	MERCER	9011	1107402	OLD TRENTON RD OVER ASSUNPINK CRK	23-May-07	23-May-09	DEFICIENT	23.20
County/Municipality	MERCER	9011	1107212	MEADOW RD OVER DUCK POND RUN	21-May-07	21-May-09	NOT DEFICIENT	92.70
County/Municipality	MERCER	9011	1102393	LUMBERTVILLE-HOPEWELL RD (CR518)\ WOODSVILLE BRK	15-Jun-07	15-Jun-09	NOT DEFICIENT	99.50
County/Municipality	MERCER	9011	1106713	HAMILTON SQ-YRDVILL RD/BACK EDGE BRK	24-May-07	24-May-09	NOT DEFICIENT	90.80
County/Municipality	MERCER	9011	1108602	OLD TRENTON RD(CR 535)/MILLSTONE RIVR	27-Jun-07	27-Jun-09	NOT DEFICIENT	72.20
County/Municipality	MERCER	9011	1106703	CR 672 OVER CROSSWICKS CREEK	21-Jun-07	21-Jun-09	NOT DEFICIENT	69.50
County/Municipality	MERCER	9011	1106427	MRCRVILE-WHTHORSE RD(CR 533)/POND RUN	21-Jun-07	21-Jun-09	NOT DEFICIENT	78.50
County/Municipality	MERCER	9011	1106417	MRCRVILE-EDINBURG RD (CO535)/MIRY RUN	19-Jun-07	19-Jun-09	NOT DEFICIENT	77.50
County/Municipality	MERCER	9011	1106411	SWEET BRIAR AVE OVER MIRY RUN	23-May-07	23-May-09	DEFICIENT	65.90
County/Municipality	MERCER	9011	1103643	SNOWDEN LANE OVER HEATHCOTE BROOK	18-Jun-07	18-Jun-09	NOT DEFICIENT	89.30
County/Municipality	MERCER	9011	1102503	HOPEWELL-PRINCETON ROAD(CR569)/BEDENS BRK	15-Jun-07	15-Jun-09	OBSOLETE	76.80
County/Municipality	MERCER	9011	1102415	BRANDON RD WEST OVER SHABAKUNK CREEK	11-May-07	11-May-09	NOT DEFICIENT	100.00
County/Municipality	MERCER	9011	1106729	TATTLETOWN RD OVER DOCTOR'S CREEK	25-May-07	25-May-09	OBSOLETE	67.80
County/Municipality	MERCER	9011	1121115	PLSNT VLY-HARBOURTON RD/TRIB MOORES CRK	10-May-07	10-May-09	DEFICIENT	39.00
County/Municipality	MERCER	9011	1194111	SHARON ROAD OVER MIRY RUN	17-May-07	17-May-09	NOT DEFICIENT	99.80
County/Municipality	MERCER	9011	1186212	DUTCH NECK ROAD/BR. BEAR BROOK	29-Jun-07	29-Jun-09	NOT DEFICIENT	96.70
County/Municipality	MERCER	9011	1176213	DORCHESTER DRIVE OVER BIG BEAR BROOK	18-May-07	18-May-09	NOT DEFICIENT	99.90
County/Municipality	MERCER	9011	1165404	CARNEGIE AVE OVER ASSUNPINK CREEK	29-Jun-07	29-Jun-09	NOT DEFICIENT	49.50
County/Municipality	MERCER	9011	1165401	ENTERPRISE AVE OVER ASSUNPINK CRK	30-May-07	30-May-09	NOT DEFICIENT	87.10
County/Municipality	MERCER	9011	1164211	KLOCKNER RD./BRANCH POND RUN	26-Jun-07	26-Jun-09	NOT DEFICIENT	99.00
County/Municipality	MERCER	9011	1157801	QUAKER BRIDGE RD (CR 533) OVER AMTRAK	16-Jul-07	16-Jul-09	NOT DEFICIENT	65.40
County/Municipality	MERCER	9011	1154319	FACKLER RD.(CO.569)/SHIPETAUKIN CREEK	31-May-07	31-May-09	NOT DEFICIENT	86.70
County/Municipality	MERCER	9011	1154219	BALSAM DRIVE OVER FIVE MILE RUN	24-May-07	24-May-09	NOT DEFICIENT	94.70
County/Municipality	MERCER	9011	1107628	SOUTHFIELD RD OVER BEAR BROOK	18-May-07	18-May-09	NOT DEFICIENT	80.20
County/Municipality	MERCER	9011	1124425	BULL RUN ROAD OVER SHABAKUNK CREEK	24-May-07	24-May-09	NOT DEFICIENT	85.90
County/Municipality	MERCER	9011	1109432	SHARON RD / TRIB. OF ASSUNPINK CREEK	17-May-07	17-May-09	NOT DEFICIENT	80.40
County/Municipality	MERCER	9011	1109414	POND ROAD OVER MIRY RUN	17-May-07	17-May-09	NOT DEFICIENT	92.90
County/Municipality	MERCER	9011	1109411	COOMBS ROAD OVER MIRY RUN	17-May-07	17-May-09	NOT DEFICIENT	99.90
County/Municipality	MERCER	9011	1109402	WINDSOR RD OVER TRIB OF ASSUNPINK	17-May-07	17-May-09	DEFICIENT	47.40
County/Municipality	MERCER	9011	1108641	ETRA RD(CO.RT.571)/BR.OF ROCKY BROOK.	27-Jun-07	27-Jun-09	NOT DEFICIENT	96.40
County/Municipality	MERCER	9011	1108639	DISBROW HILL RD/ROCKY BROOK	22-May-07	22-May-09	NOT DEFICIENT	91.40
County/Municipality	MERCER	9011	1108632	BANK STREET OVER ROCKY BROOK	22-May-07	22-May-09	NOT DEFICIENT	92.70
County/Municipality	MERCER	9011	1108621	DUTCH NECK ROAD OVER BEAR BROOK	23-May-07	23-May-09	NOT DEFICIENT	83.30
County/Municipality	MERCER	9011	1107606	SOUTHFIELD RD OVER MILLSTONE RIVER	18-May-07	18-May-09	NOT DEFICIENT	89.10
County/Municipality	MERCER	9011	1133510	GREAT ROAD OVER BRANCH OF STONY BROOK	25-May-07	25-May-09	DEFICIENT	31.80
County/Municipality	MERCER	9011	1100042	CO RT 518 OVER BEDENS BROOK	14-May-07	14-May-09	OBSOLETE	75.20

NJ Highway Carrying Bridge Condition Inventory

Category_Owner	Maintenance	Route	Structure Number	Name	Last Inspection	Next Inspection	Deficient or Obsolete	Sufficiency Rating
County/Municipality	MERCER	9011	1100055	LINCOLN AVE/AMTRAK & ASSUNPINK CREEK	21-Jun-07	21-Jun-09	DEFICIENT	62.60
County/Municipality	MERCER	9011	1100054	MONMOUTH ST OVER ASSUNPINK CREEK	19-Jul-07	19-Jul-09	NOT DEFICIENT	80.10
County/Municipality	MERCER	9011	1100053	E STATE ST(CR635)&FAIRVIEW AVE/ASSUNPINK CREEK	11-Jul-07	11-Jul-09	NOT DEFICIENT	85.70
County/Municipality	MERCER	9011	1100052	S CLINTON AVE OVER ASSUNPINK CREEK	13-Jul-07	13-Jul-09	OBSOLETE	57.30
County/Municipality	MERCER	9011	1100051	MONTGOMERY ST OVER ASSUNPINK CRK	31-May-07	31-May-09	DEFICIENT	63.70
County/Municipality	MERCER	9011	1100050	N OLDEN AV/US 1 & CONRAIL (BRDNTWN SEC)	20-Jun-07	20-Jun-09	OBSOLETE	89.90
County/Municipality	MERCER	9011	1100049	SOUTHARD ST/CONRAIL(BRDNTWN SCND)&US1	20-Jun-07	20-Jun-09	NOT DEFICIENT	94.60
County/Municipality	MERCER	9011	1100047	EDINBURG-ROBBINSVILLE RD(CR 526)/MIRY RUN	26-Aug-05	26-Aug-07	DEFICIENT	49.60
County/Municipality	MERCER	9011	1100057	NOTTINGHAM WAY OVER ASSUNPINK CREEK	17-Jul-07	17-Jul-09	DEFICIENT	38.10
County/Municipality	MERCER	9011	1100043	CARTER ROAD (CR 569) / STONY BROOK	25-May-07	25-May-09	NOT DEFICIENT	94.50
County/Municipality	MERCER	9011	1100035	WARD STREET OVER ROCKY BROOK	10-Jul-07	10-Jul-09	NOT DEFICIENT	65.10
County/Municipality	MERCER	9011	1100040	LAMBERTVILLIE-HOPEWELL RD(CR518)/STONY BROOK	11-Jul-07	11-Jul-09	NOT DEFICIENT	97.50
County/Municipality	MERCER	9011	1100037	WASHINGTON RD (CO 571)/CARNEGIE LAKE	21-May-07	21-May-09	NOT DEFICIENT	83.80
County/Municipality	MERCER	9011	1102392	WOODSVILLE-MARSHALLS CRNR RD/WOODSVILLE BRK	14-May-07	14-May-09	NOT DEFICIENT	84.50
County/Municipality	MERCER	9011	1107626	RABBIT HILL RD OVER BEAR BROOK	18-May-07	18-May-09	DEFICIENT	29.50
County/Municipality	MERCER	9011	1100031	PRNCTN JCT-CRANBURY RD/BEAR BROOK	23-Aug-05	23-Aug-07	NOT DEFICIENT	82.00
County/Municipality	MERCER	9011	1100030	KLOCKNER RD (CO 673)/EDGES BROOK	14-Jun-07	14-Jun-09	NOT DEFICIENT	95.70
County/Municipality	MERCER	9011	1100044	CLARKSVILLE RD(CO.638)/DUCK POND.RUN.	15-Aug-05	15-Aug-07	NOT DEFICIENT	77.50
County/Municipality	MERCER	9011	1101205	CALHOUN ST/BELVIDERE-DEL. BRANCH (ABAND)	24-May-07	24-May-09	NOT DEFICIENT	97.10
County/Municipality	MERCER	9011	1100032	MC762.2 CLARKSVILLE RD./BEAR BRK.	15-Aug-05	15-Aug-07	DEFICIENT	87.70
County/Municipality	MERCER	9011	1102302	LAMBERTVILLE -HOPEWELL RD (CR518)STONEY BRK	15-Jun-07	15-Jun-09	NOT DEFICIENT	83.40
County/Municipality	MERCER	9011	1100084	LOCUST LANE / HARRYS BROOK (364.15)	15-May-07	15-May-09	NOT DEFICIENT	66.90
County/Municipality	MERCER	9011	1100083	POE RD OVER HARRYS BROOK	15-May-07	15-May-09	NOT DEFICIENT	78.90
County/Municipality	MERCER	9011	1100082	QUAKER ROAD(CO.RT.533)/STONY BROOK	18-Jul-05	18-Jul-07	DEFICIENT	42.20
County/Municipality	MERCER	9011	1100081	AUNT MOLLY RD OVER BEDENS BROOK	14-May-07	14-May-09	OBSOLETE	64.60
County/Municipality	MERCER	9011	1100078	YARD RD/BALDWIN CREEK (236.3)	11-May-07	11-May-09	NOT DEFICIENT	75.00
County/Municipality	MERCER	9011	1100073	TITUS MILL RD OVER STONY BROOK	30-May-07	30-May-09	NOT DEFICIENT	55.80
County/Municipality	MERCER	9011	1100063	WASH CROSSING-PENNTN/WOOLSEYS CR	18-Jul-05	18-Jul-07	OBSOLETE	49.10
County/Municipality	MERCER	9011	1100071	PENNGTON-HARBRTON RD OVER JACOBS CRK	10-May-07	10-May-09	NOT DEFICIENT	68.60
County/Municipality	MERCER	9011	1100069	FIDDLERS CRK RD OVER FIDDLERS CRK	10-May-07	10-May-09	NOT DEFICIENT	73.80
County/Municipality	MERCER	9011	1100067	VALLEY RD/MOORES CK - MC NO.211.4	10-May-07	10-May-09	OBSOLETE	78.60
County/Municipality	MERCER	9011	1100066	WHITEHEAD RD (CO 616) / ASSUNPINK CREEK	30-May-07	30-May-09	NOT DEFICIENT	77.90
County/Municipality	MERCER	9011	1100065	ALEXANDER RD OVER STONY BROOK	01-Jun-07	01-Jun-09	OBSOLETE	71.70
County/Municipality	MERCER	9011	1100064	PNGTN-CNTRVL.RD(CO.624)/STONY BROOK	14-May-07	14-May-09	NOT DEFICIENT	95.60
County/Municipality	MERCER	9011	1100062	JACOBS CREEK ROAD (CR 579) OVER EWING CREEK	17-Jul-07	17-Jul-09	NOT DEFICIENT	51.70
County/Municipality	MERCER	9011	1100061	WASH. CROSSING-PENNGTON RD/JACOBS CRK	14-May-07	14-May-09	NOT DEFICIENT	84.40
County/Municipality	MERCER	9011	1102321	ELM RIDGE RD(CO625)/HONEY BRANCH BRK.	15-Jun-07	15-Jun-09	OBSOLETE	64.10
County/Municipality	MERCER	9011	1100060	BEAR TAVERN RD (CR 579) OVER JACOBS CREEK	17-Jul-07	17-Jul-09	DEFICIENT	5.00
County/Municipality	MERCER	9011	1100072	MINE RD/STONY BROOK (230.3)	13-Jul-07	13-Jul-09	DEFICIENT	12.20
County/Municipality	MERCER	9011	1100046	OLD TRENTON RD (CR 535) OVER BIG BEAR BROOK	10-Jul-07	10-Jul-09	DEFICIENT	2.00
County/Municipality	MERCER	9011	1100038	PENNINGTON-HOPEWELL RD OVER STONY BRK	10-Jul-07	10-Jul-09	DEFICIENT	26.60
County/Municipality	MERCER	9011	1104416	CARLTON AVE OVER WEST BR SHABAKUNK CK	18-Jun-07	18-Jun-09	DEFICIENT	28.40
County/Municipality	MERCER	9011	1108601	MILLSTONE ROAD OVER MILLSTONE RVR	21-May-07	21-May-09	DEFICIENT	38.70
County/Municipality	MERCER	9011	1100041	ROSEDALE ROAD (CO. 604)/STONY BROOK	15-May-07	15-May-09	DEFICIENT	50.30
County/Municipality	MERCER	9011	1100075	OLD MILL ROAD OVER STONY BROOK	11-May-07	11-May-09	DEFICIENT	8.10
County/Municipality	MERCER	9011	1100070	PENNINGTON-TITUSVLLR RD/JACOBS CRK	10-May-07	10-May-09	DEFICIENT	18.30
County/Municipality	MERCER	9011	1100034	EAST WARD AVENUE OVER PEDDIE LAKE	18-Aug-05	18-Aug-07	NOT DEFICIENT	20.70

NJ Highway Carrying Bridge Condition Inventory

Category_Owner	Maintenance	Route	Structure Number	Name	Last Inspection	Next Inspection	Deficient or Obsolete	Sufficiency Rating
County/Municipality	MERCER	9011	1100011	EWINGVILLE RD(CO.636)/SHABAKUNK CK	06-Jun-07	06-Jun-09	DEFICIENT	23.70
County/Municipality	MERCER	9011	1106704	IRON BRIDGE RD OVER CROSSWICKS CREEK	13-Jun-07	13-Jun-09	NOT DEFICIENT	27.90
County/Municipality	MERCER	9011	1104422	GREEN LANE OVER SHABAKUNK CREEK	19-Jun-07	19-Jun-09	DEFICIENT	17.00
County/Municipality	MIDDLESEX	9012	121B506	WOOD AVE (CR649) OVER SO. BRANCH OF RAHWAY RIVER	05-Jun-07	05-Jun-09	NOT DEFICIENT	87.70
County/Municipality	MIDDLESEX	9012	121B504	MAIN ST / WOODBRIDGE CENTER DR.	25-Jun-07	25-Jun-09	NOT DEFICIENT	92.30
County/Municipality	MIDDLESEX	9012	121B502	WOODBIDGE AV(CR514)/ RARITAN CNTR PKWY	25-Jun-07	25-Jun-09	NOT DEFICIENT	92.00
County/Municipality	MIDDLESEX	9012	121B150	HOMESTEAD AVE OVER WOODBRIDGE CREEK	01-Jun-07	01-Jun-09	NOT DEFICIENT	96.80
County/Municipality	MIDDLESEX	9012	121B145	ROOSEVELT DR(CR657 II)/ RAHWAY RIVER	19-Jun-07	19-Jun-09	NOT DEFICIENT	79.60
County/Municipality	MIDDLESEX	9012	121B112	BERNARD AVENUE OVER MILL BROOK	15-Jun-05	15-Jun-07	NOT DEFICIENT	97.00
County/Municipality	MIDDLESEX	9012	122B081	CLINTON AVE. (CO.RTE.605)/BOUND BROOK	13-Jun-07	13-Jun-09	OBSOLETE	61.20
County/Municipality	MIDDLESEX	9012	121B109	PHILO BOULEVARD OVER MILL BROOK	13-Jun-05	13-Jun-07	NOT DEFICIENT	97.00
County/Municipality	MIDDLESEX	9012	121B507	Distribution Blvd over Mill Brook	15-Jun-05	15-Jun-07	NOT DEFICIENT	95.00
County/Municipality	MIDDLESEX	9012	122B054	INMAN AVENUE(CR 621) /PUMPKIN PATCH BROOK	19-Jun-07	19-Jun-09	NOT DEFICIENT	96.90
County/Municipality	MIDDLESEX	9012	122B073	PLAINFIELD AVE(CO.RT.603)/BOUND BROOK	08-Jun-07	08-Jun-09	NOT DEFICIENT	75.90
County/Municipality	MIDDLESEX	9012	122B093	NEW BRUNSWICK AVE./BOUND BROOK	21-Jun-07	21-Jun-09	DEFICIENT	57.60
County/Municipality	MIDDLESEX	9012	122B116	STELTON RD(CR 529)/AMBROSE BROOK	07-May-07	07-May-09	NOT DEFICIENT	71.40
County/Municipality	MIDDLESEX	9012	122B127	METLARS LN(CO.RT. 609)/LAKE NELSON	06-Jun-07	06-Jun-09	NOT DEFICIENT	77.00
County/Municipality	MIDDLESEX	9012	121B107	MAIN STREET (RTE 531) OVER MILL BROOK	23-May-05	23-May-07	NOT DEFICIENT	94.80
County/Municipality	MIDDLESEX	9012	121B020	RAHWAY AVE(CO.RT.514)/WEDGEWOOD BROOK	17-May-07	17-May-09	NOT DEFICIENT	86.20
County/Municipality	MIDDLESEX	9012	122B059	CEDAR BROOK AVENUE OVER CEDAR BROOK	16-Jun-05	16-Jun-07	NOT DEFICIENT	58.00
County/Municipality	MIDDLESEX	9012	121B045	PEARL STREET OVER HEARDS BROOK	25-Jun-07	25-Jun-09	NOT DEFICIENT	92.20
County/Municipality	MIDDLESEX	9012	120RS03	MAJOR ROAD / AMTRAK & LAWRENCE BROOK	10-Aug-05	10-Aug-07	NOT DEFICIENT	80.70
County/Municipality	MIDDLESEX	9012	120RS04	COUNTY ROUTE 522 OVER AMTRAK	10-Aug-05	10-Aug-07	NOT DEFICIENT	94.80
County/Municipality	MIDDLESEX	9012	121B001	ROOSEVELT AVE. OVER NOES CREEK	19-Jun-07	19-Jun-09	NOT DEFICIENT	96.10
County/Municipality	MIDDLESEX	9012	121B007	BLAIR ROAD OVER WOODBRIDGE CREEK	05-Jun-07	05-Jun-09	OBSOLETE	63.90
County/Municipality	MIDDLESEX	9012	121B017	PORT READING AVE/WOODBRIDGE CREEK	31-May-07	31-May-09	NOT DEFICIENT	90.30
County/Municipality	MIDDLESEX	9012	121B018	RIDGEDALE AVENUE OVER WEDGEWOOD BROOK	01-Jun-07	01-Jun-09	NOT DEFICIENT	99.90
County/Municipality	MIDDLESEX	9012	121B019	WEDGEWOOD AVENUE OVER WEDGEWOOD BROOK	17-May-07	17-May-09	NOT DEFICIENT	88.90
County/Municipality	MIDDLESEX	9012	121B044	RAHWAY AVE (CR 514) OVER HEARDS BROOK	11-Jun-07	11-Jun-09	NOT DEFICIENT	98.30
County/Municipality	MIDDLESEX	9012	122B129	S. RANDOLPHVILLE RD/AMBROSE BROOK	06-Jun-07	06-Jun-09	OBSOLETE	71.60
County/Municipality	MIDDLESEX	9012	121B084	GILLS LANE/ SOUTH BRANCH RAHWAY RIVER	13-Jun-05	13-Jun-07	OBSOLETE	71.30
County/Municipality	MIDDLESEX	9012	123B078	BORDENTOWN Avenue OVER SOUTH RIVER	15-Jun-07	15-Jun-09	OBSOLETE	61.30
County/Municipality	MIDDLESEX	9012	121B046	SCHOOL STREET OVER HEARDS BROOK	16-May-07	16-May-09	NOT DEFICIENT	97.00
County/Municipality	MIDDLESEX	9012	121B047	ELMWOOD AVENUE OVER HEARDS BROOK	16-May-07	16-May-09	NOT DEFICIENT	97.00
County/Municipality	MIDDLESEX	9012	121B049	WOODBIDGE AVE OVER WOODBRIDGE CR	15-Jun-07	15-Jun-09	NOT DEFICIENT	94.10
County/Municipality	MIDDLESEX	9012	121B051	STATE STREET OVER WOODBRIDGE CREEK	14-Jun-07	14-Jun-09	NOT DEFICIENT	91.60
County/Municipality	MIDDLESEX	9012	121B055	AMBOY AV OVER BR OF WOODBRIDGE CR	14-Jun-07	14-Jun-09	NOT DEFICIENT	95.60
County/Municipality	MIDDLESEX	9012	121B081	GREEN STREET(CR 604)/TRIB TO RAHWAY R	09-May-07	09-May-09	NOT DEFICIENT	74.70
County/Municipality	MIDDLESEX	9012	121B037	NEW DOVER RD / S.BR. OF RAHWAY RIVER	09-May-07	09-May-09	NOT DEFICIENT	76.80
County/Municipality	MIDDLESEX	9012	124B104	MAIN STREET OVER CEDAR BROOK	24-Jun-05	24-Jun-07	NOT DEFICIENT	97.80
County/Municipality	MIDDLESEX	9012	124B036	DEANS-RHODE HALL RD OVER LAWRENCE BRK	16-Jun-07	16-Jun-09	NOT DEFICIENT	76.90
County/Municipality	MIDDLESEX	9012	123B076	BORDENTOWN AV OVER TENNETS BROOK	15-Jun-07	15-Jun-09	NOT DEFICIENT	79.80
County/Municipality	MIDDLESEX	9012	124B510	MIDDLESEX BLVD. OVER STREAM	10-May-07	10-May-09	NOT DEFICIENT	100.00
County/Municipality	MIDDLESEX	9012	124B505	North Umberland Way over Br. of Heathcoat Brook	27-Jun-05	27-Jun-07	NOT DEFICIENT	99.80
County/Municipality	MIDDLESEX	9012	124B503	SCHMIDT LANE OVER SIX MILE RUN	27-Jun-05	27-Jun-07	NOT DEFICIENT	96.90
County/Municipality	MIDDLESEX	9012	124B501	GEORGES ROAD OVER LAWRENCE BROOK	10-May-07	10-May-09	NOT DEFICIENT	97.00
County/Municipality	MIDDLESEX	9012	124B500	BLACK HORSE ROAD OVER OAKLEYS BROOK	24-Jun-05	24-Jun-07	NOT DEFICIENT	81.20

NJ Highway Carrying Bridge Condition Inventory

Category_Owner	Maintenance	Route	Structure Number	Name	Last Inspection	Next Inspection	Deficient or Obsolete	Sufficiency Rating
County/Municipality	MIDDLESEX	9012	124B200	SCUDDER'S MILL RD (CR 614) / AMTRAK	08-Jun-07	08-Jun-09	NOT DEFICIENT	90.80
County/Municipality	MIDDLESEX	9012	124B109	CO RT 522 OVER HEATHCOTE BROOK	11-May-07	11-May-09	NOT DEFICIENT	84.40
County/Municipality	MIDDLESEX	9012	124B107	PROMENADE BLVD (CR 522) / LAWRENCE BROOK	01-Jun-07	01-Jun-09	NOT DEFICIENT	98.80
County/Municipality	MIDDLESEX	9012	124B105	CR 535 (MAIN STREET)OVER CRANBURY BROOK	08-Jun-05	08-Jun-07	NOT DEFICIENT	84.00
County/Municipality	MIDDLESEX	9012	125B028	ENGLISHTOWN RD CR527 / MATCHAPONIX BRK	05-Jun-07	05-Jun-09	NOT DEFICIENT	96.10
County/Municipality	MIDDLESEX	9012	124B098	OLD HIGHTSTOWN RD/MILLSTONE RIVER	08-Jun-05	08-Jun-07	NOT DEFICIENT	93.00
County/Municipality	MIDDLESEX	9012	124B093	CRANBURY NECK RD(RT 615)/ MILLSTONE R	07-Jun-05	07-Jun-07	NOT DEFICIENT	97.60
County/Municipality	MIDDLESEX	9012	124B090	MAPLE AVENUE OVER CRANBURY BROOK	07-Jun-05	07-Jun-07	NOT DEFICIENT	97.70
County/Municipality	MIDDLESEX	9012	124B087	PLAINSBORO ROAD OVER DEVILS BROOK	30-May-07	30-May-09	NOT DEFICIENT	97.80
County/Municipality	MIDDLESEX	9012	124B086	GEORGE DAVIDSON ROAD / CRANBURY BROOK	30-May-07	30-May-09	NOT DEFICIENT	96.60
County/Municipality	MIDDLESEX	9012	124B083	PLAINSBORO ROAD OVER CEDAR BROOK	30-May-07	30-May-09	NOT DEFICIENT	96.90
County/Municipality	MIDDLESEX	9012	124B068	MAPLETON RD OVER HEATHCOTE BROOK	06-Jun-05	06-Jun-07	NOT DEFICIENT	98.10
County/Municipality	MIDDLESEX	9012	124B058	DUNHAMS CORNER ROAD OVER IRELAND BRK.	06-Jun-05	06-Jun-07	NOT DEFICIENT	96.50
County/Municipality	MIDDLESEX	9012	124B055	RAYMOND ROAD OVER CARTER BROOK	22-Jun-05	22-Jun-07	OBSOLETE	76.50
County/Municipality	MIDDLESEX	9012	124B054	RIDGE RD OVER HEATHCOTE BROOK	03-Jun-05	03-Jun-07	NOT DEFICIENT	95.20
County/Municipality	MIDDLESEX	9012	124B037	RIVA AVENUE OVER LAWRENCE BROOK	22-Jun-05	22-Jun-07	OBSOLETE	76.90
County/Municipality	MIDDLESEX	9012	124B106	HIGHTSTOWN RD (CR 539)/MILLSTONE RIVER	01-Jun-07	01-Jun-09	NOT DEFICIENT	97.30
County/Municipality	MIDDLESEX	9012	125B112	LAKE STREET OVER MANALAPAN BROOK	07-Jun-07	07-Jun-09	NOT DEFICIENT	54.70
County/Municipality	MIDDLESEX	9012	125B181	STATE STREET OVER BARCLAY_S BROOK	06-Jul-05	06-Jul-07	NOT DEFICIENT	83.30
County/Municipality	MIDDLESEX	9012	125B172	CR 535 (CRANBURY S RIVER RD)/CEDAR BROOK	10-Jun-05	10-Jun-07	NOT DEFICIENT	95.10
County/Municipality	MIDDLESEX	9012	125B164	BRICK YARD ROAD OVER MILLSTONE RIVER	15-Jun-05	15-Jun-07	DEFICIENT	61.50
County/Municipality	MIDDLESEX	9012	125B153	BENTLEY ROAD OVER MILLSTONE RIVER	05-Jul-05	05-Jul-07	NOT DEFICIENT	97.00
County/Municipality	MIDDLESEX	9012	125B152	APPLEGARTH RD (CR 619)/ MILLSTONE RIVER	01-Jun-07	01-Jun-09	OBSOLETE	76.50
County/Municipality	MIDDLESEX	9012	125B144	APPLEGARTH RD (CR 619) / CRANBURY BRK	10-Jun-05	10-Jun-07	NOT DEFICIENT	93.80
County/Municipality	MIDDLESEX	9012	125B137	UNION VALLEY RD (CR 615) CRANBURY BK.	09-Jun-05	09-Jun-07	NOT DEFICIENT	90.50
County/Municipality	MIDDLESEX	9012	125B131	PERRINEVILLE ROAD / MILLSTONE RIVER	05-Jun-07	05-Jun-09	NOT DEFICIENT	70.70
County/Municipality	MIDDLESEX	9012	125B019	ENGLISHTOWN ROAD OVER BARCLAYS BROOK	17-May-07	17-May-09	NOT DEFICIENT	92.00
County/Municipality	MIDDLESEX	9012	125B113	CR 612 (PERGOLA AVENUE) OVER BARCLAY BROOK	09-Jun-05	09-Jun-07	NOT DEFICIENT	96.10
County/Municipality	MIDDLESEX	9012	125B083	SPOTSWOOD-GRAVEL HILL RD/MANALAPAN BK	07-Jun-07	07-Dec-07	DEFICIENT	61.90
County/Municipality	MIDDLESEX	9012	125B111	FORGE STREET OVER BARCLAY_S BROOK	01-Jul-05	01-Jul-07	NOT DEFICIENT	89.40
County/Municipality	MIDDLESEX	9012	125B110	NEW STREET OVER BARCLAY_S BROOK	01-Jul-05	01-Jul-07	NOT DEFICIENT	95.40
County/Municipality	MIDDLESEX	9012	125B101	OLD FORGE RD / MANALAPAN BROOK	13-Jun-07	13-Jun-09	NOT DEFICIENT	96.60
County/Municipality	MIDDLESEX	9012	125B100	DANIEL ROAD OVER MANALAPAN BROOK	29-Jun-05	29-Jun-07	NOT DEFICIENT	99.90
County/Municipality	MIDDLESEX	9012	125B097	SCHOOLHOUSE ROAD OVER MANALAPAN BROOK	29-Jun-05	29-Jun-07	NOT DEFICIENT	97.80
County/Municipality	MIDDLESEX	9012	125B088	FEDERAL ROAD OVER MANALAPAN BROOK	11-May-07	11-May-09	NOT DEFICIENT	96.90
County/Municipality	MIDDLESEX	9012	125B055	RUE ROAD OVER MATCHAPONIX BROOK	18-May-07	18-May-09	NOT DEFICIENT	81.90
County/Municipality	MIDDLESEX	9012	125B045	OLD TEXAS RD OVER MATCHAPONIX BRK	13-Jun-07	13-Jun-09	NOT DEFICIENT	99.60
County/Municipality	MIDDLESEX	9012	125B038	DEVOE AV (CR 613) OVER MANALAPAN BRK.	13-Jun-07	13-Jun-09	NOT DEFICIENT	92.90
County/Municipality	MIDDLESEX	9012	125B037	MUNDY AVE OVER MATCHAPONIX BROOK	05-Jun-07	05-Jun-09	NOT DEFICIENT	89.90
County/Municipality	MIDDLESEX	9012	125B030	UNION HILL ROAD / MATCHAPONIX BROOK	07-Jun-07	07-Jun-09	NOT DEFICIENT	73.20
County/Municipality	MIDDLESEX	9012	125B114	BUCKELEW AVE. OVER MANALAPAN BROOK	02-Jun-07	02-Jun-09	OBSOLETE	74.40
County/Municipality	MIDDLESEX	9012	122B231	SHEPHERD AVENUE OVER GREEN BROOK	23-May-07	23-May-09	NOT DEFICIENT	81.60
County/Municipality	MIDDLESEX	9012	123B050	MATAWAN ROAD OVER SOUTH RIVER	15-Jun-07	15-Jun-09	NOT DEFICIENT	91.10
County/Municipality	MIDDLESEX	9012	123B049	MATAWAN-OLD BRIDGE RD./DEEP RUN	22-Jun-07	22-Jun-09	NOT DEFICIENT	85.90
County/Municipality	MIDDLESEX	9012	123B040	MATAWAN-OLD BRIDGE RD/LEFFERTS LK	19-Jun-07	19-Jun-09	OBSOLETE	73.70
County/Municipality	MIDDLESEX	9012	123B019	WATER WORKS ROAD OVER DEEP RUN	17-Jun-05	17-Jun-07	NOT DEFICIENT	80.20
County/Municipality	MIDDLESEX	9012	122B501	BUCKINGHAM DR.OVER TRIB.AMBROSE BROOK	15-May-07	15-May-09	NOT DEFICIENT	97.00

NJ Highway Carrying Bridge Condition Inventory

Category_Owner	Maintenance	Route	Structure Number	Name	Last Inspection	Next Inspection	Deficient or Obsolete	Sufficiency Rating
County/Municipality	MIDDLESEX	9012	122B311	BELMONT AVENUE OVER BOUND BROOK	15-May-07	15-May-09	NOT DEFICIENT	94.80
County/Municipality	MIDDLESEX	9012	122B301	HARRISON AVENUE OVER MILL BROOK	16-Jun-05	16-Jun-07	NOT DEFICIENT	92.10
County/Municipality	MIDDLESEX	9012	122B300	WEST SECOND ST. OVER BONYGUTT BROOK	08-Jun-07	08-Jun-09	NOT DEFICIENT	98.00
County/Municipality	MIDDLESEX	9012	122B244	HAWTHORNE AVE OVER PUMPKIN PATCH BRK	19-Jun-07	19-Jun-09	NOT DEFICIENT	97.00
County/Municipality	MIDDLESEX	9012	122B241	POSSUMTOWN RD. OVER AMBROSE BRK	07-May-07	07-May-09	NOT DEFICIENT	95.70
County/Municipality	MIDDLESEX	9012	123B063	SPRING VALLEY ROAD OVER DEEP RUN	17-Jun-05	17-Jun-07	NOT DEFICIENT	97.90
County/Municipality	MIDDLESEX	9012	122B235	MAIN STREET(CR.607)/GREEN BROOK	11-Jun-07	11-Jun-09	NOT DEFICIENT	97.60
County/Municipality	MIDDLESEX	9012	122B232	GREEN BROOK ROAD/GREEN BROOK	21-Jun-07	21-Jun-09	NOT DEFICIENT	68.60
County/Municipality	MIDDLESEX	9012	122B175	PROSPECT AVENUE OVER BOUND BROOK	22-May-07	22-May-09	NOT DEFICIENT	96.70
County/Municipality	MIDDLESEX	9012	122B174	HOES LANE OVER AMBROSE BROOK	14-May-07	14-May-09	NOT DEFICIENT	96.80
County/Municipality	MIDDLESEX	9012	122B160	BAEKELAND AVENUE OVER AMBROSE BR.	07-May-07	07-May-09	OBSOLETE	66.10
County/Municipality	MIDDLESEX	9012	122B157	RARITAN AVENUE OVER AMBROSE BRK	23-May-07	23-May-09	OBSOLETE	70.90
County/Municipality	MIDDLESEX	9012	122B156	LINCOLN BLVD OVER AMBROSE BROOK	07-Jun-07	07-Jun-09	NOT DEFICIENT	95.70
County/Municipality	MIDDLESEX	9012	122B155	LINCOLN AV(CO.RT.607)OVER BOUND BROOK	07-Jun-07	07-Jun-09	NOT DEFICIENT	98.50
County/Municipality	MIDDLESEX	9012	122B146	SOUTH AVENUE OVER BOUND BROOK	13-Jun-07	13-Jun-09	OBSOLETE	60.70
County/Municipality	MIDDLESEX	9012	122B138	WASHINGTON AVE/NEW MARKET POND & CNRL	10-Aug-05	10-Aug-07	NOT DEFICIENT	92.70
County/Municipality	MIDDLESEX	9012	122B137	NEW MARKET RD (CO.RT.665)/BOUND BROOK	23-May-05	23-May-07	OBSOLETE	77.20
County/Municipality	MIDDLESEX	9012	124B034	DAVIDSONS MILL ROAD OVER OAKLEYS BRK.	07-Feb-06	07-Feb-08	NOT DEFICIENT	97.80
County/Municipality	MIDDLESEX	9012	125B096	HOFFMAN STA. RD (CR 614) / MANALAPAN BROOK	02-Jun-07	02-Jun-09	NOT DEFICIENT	99.70
County/Municipality	MIDDLESEX	9012	122B240	CENTENNIAL AVENUE/AMBROSE BROOK	14-May-07	14-May-09	NOT DEFICIENT	94.50
County/Municipality	MIDDLESEX	9012	123B201	CRESCENT AVE. OVER TRIB. TO CEDAR BR.	20-Jun-05	20-Jun-07	NOT DEFICIENT	99.80
County/Municipality	MIDDLESEX	9012	124B033	RIVA AVENUE OVER IRELAND BROOK	02-Jun-05	02-Jun-07	NOT DEFICIENT	97.70
County/Municipality	MIDDLESEX	9012	124B031	DAVIDSONS MILL RD OVER LAWRENCE BROOK	15-Jun-07	15-Jun-09	NOT DEFICIENT	97.80
County/Municipality	MIDDLESEX	9012	122B195	SCHOOL STREET OVER AMBROSE BROOK	15-May-07	15-May-09	NOT DEFICIENT	94.40
County/Municipality	MIDDLESEX	9012	123B077	BORDENTOWN AV(CO.RT.615)OVER DEEP RUN	11-Jun-07	11-Jun-09	OBSOLETE	75.00
County/Municipality	MIDDLESEX	9012	124B029	FRESH PONDS ROAD OVER IRELANDS BROOK	02-Jun-05	02-Jun-07	NOT DEFICIENT	84.30
County/Municipality	MIDDLESEX	9012	124B027	CHURCH LANE (694) OVER FARRINGTON LAKE	15-Jun-07	15-Jun-09	NOT DEFICIENT	95.90
County/Municipality	MIDDLESEX	9012	124B003	COZZENS LANE OVER SIX MILE RUN	31-May-05	31-May-07	NOT DEFICIENT	98.60
County/Municipality	MIDDLESEX	9012	123B502	POINT "O" WOODS DRIVE OVER STREAM	15-Jun-07	15-Jun-09	NOT DEFICIENT	100.00
County/Municipality	MIDDLESEX	9012	123B202	PERRINE ROAD OVER BR.OF TENNENT BROOK	06-Jul-05	06-Jul-07	NOT DEFICIENT	99.90
County/Municipality	MIDDLESEX	9012	123B200	CRANBURY ROAD OVER IRELAND BROOK	31-May-05	31-May-07	NOT DEFICIENT	98.90
County/Municipality	MIDDLESEX	9012	123B171	EASTON AVENUE OVER MILE RUN BROOK	27-May-05	27-May-07	NOT DEFICIENT	80.80
County/Municipality	MIDDLESEX	9012	123B170	LANDING LANE (CR 609) OVER RARITAN RIVER	19-Jun-07	19-Jun-09	OBSOLETE	49.00
County/Municipality	MIDDLESEX	9012	123B168	LANDING LANE OVER MILE RUN BROOK	27-May-05	27-May-07	NOT DEFICIENT	85.90
County/Municipality	MIDDLESEX	9012	123B144	RIVA AVENUE OVER BEAVERDAM BROOK	25-May-05	25-May-07	NOT DEFICIENT	77.60
County/Municipality	MIDDLESEX	9012	123B152	RYDERS LANE / SAWMILL BROOK	25-May-05	25-May-07	OBSOLETE	89.70
County/Municipality	MIDDLESEX	9012	123B133	MAIN STREET OVER MILL POND	22-Jun-07	22-Jun-09	OBSOLETE	64.90
County/Municipality	MIDDLESEX	9012	123B151	RYDERS LANE (CR617)/ WESTON MILL POND	17-Jun-07	17-Jun-09	NOT DEFICIENT	91.80
County/Municipality	MIDDLESEX	9012	123B146	BURNET STREET OVER LAWRENCE BROOK	09-May-07	09-May-09	NOT DEFICIENT	78.70
County/Municipality	MIDDLESEX	9012	123B203	SHELLY ROAD OVER BR. OF TENNENT BROOK	08-Jul-05	08-Jul-07	NOT DEFICIENT	85.00
County/Municipality	MIDDLESEX	9012	123B145	WASHINGTON PLACE OVER FARRINGTON LAKE	20-Jun-05	20-Jun-07	NOT DEFICIENT	78.60
County/Municipality	MIDDLESEX	9012	123B135	FERN ROAD OVER IRELAND BROOK	10-May-07	10-May-09	NOT DEFICIENT	98.80
County/Municipality	MIDDLESEX	9012	123B081	MAIN STREET OVER BURTS CREEK	18-Jun-07	18-Jun-09	NOT DEFICIENT	95.00
County/Municipality	MIDDLESEX	9012	123B093	MAIN STREET / SOUTH RIVER	13-Jul-07	13-Jul-09	OBSOLETE	66.00
County/Municipality	MIDDLESEX	9012	123B156	TICES LANE/TRIB OF LAWRENCE BROOK	22-Jun-07	22-Jun-09	NOT DEFICIENT	93.20
County/Municipality	MIDDLESEX	9012	123B140	RIVA AVE OVER LAWRENCE BROOK	18-Jun-07	18-Jun-09	NOT DEFICIENT	93.30
County/Municipality	MIDDLESEX	9012	125B170	HGHTSTWN-CRNBURY STA.RD/MILLSTONE RVR	22-Jun-07	22-Jun-09	DEFICIENT	34.70

NJ Highway Carrying Bridge Condition Inventory

Category_Owner	Maintenance	Route	Structure Number	Name	Last Inspection	Next Inspection	Deficient or Obsolete	Sufficiency Rating
County/Municipality	MIDDLESEX	9012	125B122	FEDERAL ROAD OVER CRANBURY BROOK	05-Jul-05	05-Jul-07	DEFICIENT	30.90
County/Municipality	MIDDLESEX	9012	121B133	EXECUTIVE AVENUE OVER MILL BROOK	22-May-07	22-May-09	DEFICIENT	38.20
County/Municipality	MIDDLESEX	9012	122B133	BEHMER ROAD OVER AMBROSE BROOK	14-May-07	14-May-09	DEFICIENT	3.00
County/Municipality	MONMOUTH	9013	1300F45	GEORGIA ROAD OVER MANASQUAN RIVER	24-Sep-06	24-Sep-08	NOT DEFICIENT	99.70
County/Municipality	MONMOUTH	9013	1300F60	NOMOCO RD / N.BRANCH METEDECONK RIVER	24-Sep-06	24-Sep-08	NOT DEFICIENT	88.10
County/Municipality	MONMOUTH	9013	1300H27	ROBERTS RD / HOP BRK	21-Aug-06	21-Aug-08	NOT DEFICIENT	60.90
County/Municipality	MONMOUTH	9013	1300H30	CR.4(SOUTH STREET)/WILLOW BROOK.	07-Sep-06	07-Sep-08	OBSOLETE	53.10
County/Municipality	MONMOUTH	9013	1300H31	WILLOW BRK RD / HOP BRK	21-Aug-06	21-Aug-08	NOT DEFICIENT	76.60
County/Municipality	MONMOUTH	9013	1300F55	POND ROAD OVER MCGELLAIRD_S BROOK	22-Sep-06	22-Sep-08	NOT DEFICIENT	88.30
County/Municipality	MONMOUTH	9013	1300F32	CR.524(ELTON-ADELPHIA RD)/BR.MANAS.RI	25-Aug-06	25-Aug-08	NOT DEFICIENT	77.50
County/Municipality	MONMOUTH	9013	1300F04	ROBERTSVILLE ROAD OVER TEPEHEMUS BK	22-Sep-06	22-Sep-08	NOT DEFICIENT	96.60
County/Municipality	MONMOUTH	9013	1300E14	EAST MAIN STREET/ PEMBERTON CREEK	13-Oct-06	13-Oct-08	NOT DEFICIENT	94.60
County/Municipality	MONMOUTH	9013	1300E18	COUNTY ROUTE 33 OVER PARKERS CREEK	13-Oct-06	13-Oct-08	NOT DEFICIENT	73.70
County/Municipality	MONMOUTH	9013	1300H33	E.MAIN ST(CR.520)/RAMANESSIN BROOK.	08-Sep-06	08-Sep-08	NOT DEFICIENT	94.70
County/Municipality	MONMOUTH	9013	1300N14	GRAND AVE OVER SUNSET LAKE	07-Sep-06	07-Sep-08	NOT DEFICIENT	98.30
County/Municipality	MONMOUTH	9013	1300E20	BRANCHPORT AV(CRT29)/BRANCHPORT CREEK	09-Oct-06	09-Oct-08	NOT DEFICIENT	77.90
County/Municipality	MONMOUTH	9013	1300F30	CR 524(ELTON-ADEL.RD)/APPLEGATES CRK.	25-Aug-06	25-Aug-08	OBSOLETE	55.70
County/Municipality	MONMOUTH	9013	1300MT3	PORT MONMOUTH RD / PEWS	08-Sep-06	08-Sep-08	NOT DEFICIENT	98.10
County/Municipality	MONMOUTH	9013	1300O10	SUNSET AVENUE OVER DEAL LAKE	29-Sep-06	29-Sep-08	OBSOLETE	48.00
County/Municipality	MONMOUTH	9013	1300N17	EAST END AVE OVER MUSQUASH BROOK	28-Sep-06	28-Sep-08	NOT DEFICIENT	81.70
County/Municipality	MONMOUTH	9013	1300O07	MIDDLE RD (CR516)/ WAACKAACK CREEK	19-Sep-06	19-Sep-08	NOT DEFICIENT	82.00
County/Municipality	MONMOUTH	9013	1300E13	CR.11(OCEANPORT AVE)/OCEANPORT CREEK	26-Sep-06	26-Sep-08	OBSOLETE	76.60
County/Municipality	MONMOUTH	9013	1300N16	MAIN ST (CR15) OVER DEAL LAKE	28-Sep-06	28-Sep-08	NOT DEFICIENT	94.70
County/Municipality	MONMOUTH	9013	1300MT9	CHERRY TREE FARM RD (CR 516)/COMPTONE BROOK	26-Sep-06	26-Sep-08	DEFICIENT	47.00
County/Municipality	MONMOUTH	9013	1300MT8	CAMPBELL AV / COMPTONS C	19-Sep-06	19-Sep-08	NOT DEFICIENT	74.00
County/Municipality	MONMOUTH	9013	1300MT4	BRDWAY / COMPTON CRK	19-Sep-06	19-Sep-08	DEFICIENT	46.80
County/Municipality	MONMOUTH	9013	1300HL6	KETCHAM ROAD OVER MANASQUAN RIVER	26-Sep-06	26-Sep-08	NOT DEFICIENT	85.80
County/Municipality	MONMOUTH	9013	1300ML8	CLAYTON RD OVER PINE BROOK	27-Sep-06	27-Sep-08	NOT DEFICIENT	97.00
County/Municipality	MONMOUTH	9013	1300ML6	ROBERTSVILLE RD / MILFOR	28-Sep-06	28-Sep-08	NOT DEFICIENT	92.60
County/Municipality	MONMOUTH	9013	1300MA9	COUNTY ROUTE 6A OVER MATAWAN CREEK	19-Oct-06	19-Oct-08	OBSOLETE	68.00
County/Municipality	MONMOUTH	9013	1300MA6	CHURCH ST.(C.R.45)OVER GRAVELLY BROOK	07-Sep-06	07-Sep-08	OBSOLETE	47.00
County/Municipality	MONMOUTH	9013	1300MA5	MILL RD / GRAVELLY BRK	13-Sep-06	13-Sep-08	OBSOLETE	78.30
County/Municipality	MONMOUTH	9013	1300MA2	CHURCH ST OVER MOHINGSON BROOK	07-Sep-06	07-Sep-08	OBSOLETE	66.40
County/Municipality	MONMOUTH	9013	1300MT5	CHURCH ST / COMPTONS CRK	19-Sep-06	19-Sep-08	NOT DEFICIENT	98.90
County/Municipality	MONMOUTH	9013	1300O02	CO RT520 OVER WILLOW BROOK	07-Sep-06	07-Sep-08	NOT DEFICIENT	92.00
County/Municipality	MONMOUTH	9013	1300O07	EMLEYS MILL RD / LAHAWAY	10-Sep-06	10-Sep-08	DEFICIENT	41.60
County/Municipality	MONMOUTH	9013	1300O06	VIRGINIA AV / EAST CRK	05-Sep-06	05-Sep-08	NOT DEFICIENT	88.30
County/Municipality	MONMOUTH	9013	1300O03	BROADWAY OVER CHINGARORA CREEK	19-Sep-06	19-Sep-08	OBSOLETE	64.60
County/Municipality	MONMOUTH	9013	1300O05	OLD CORLIES AV(60 RTE 17)/JUMPING BRK	18-Oct-06	18-Oct-08	NOT DEFICIENT	81.60
County/Municipality	MONMOUTH	9013	1300O01	JUMPING BROOK ROAD OVER JUMPING BROOK	16-Aug-06	16-Aug-08	NOT DEFICIENT	99.70
County/Municipality	MONMOUTH	9013	1300O03	ALLENWOOD-LAKEWOOD ROAD / MANASQUAN RIVER	10-Sep-06	10-Sep-08	OBSOLETE	70.10
County/Municipality	MONMOUTH	9013	1300O08	RT.537(COLTS NECK ROAD)/YELLOW BROOK	20-Sep-06	20-Sep-08	NOT DEFICIENT	92.50
County/Municipality	MONMOUTH	9013	1300O07	BUCKS MILL ROAD OVER YELLOW BROOK	25-Aug-06	25-Aug-08	NOT DEFICIENT	87.60
County/Municipality	MONMOUTH	9013	1300O04	HILLSDALE RD / BIG BRK	24-Aug-06	24-Aug-08	OBSOLETE	63.60
County/Municipality	MONMOUTH	9013	1300O02	WILLOW BROOK RD OVER WILLOW BROOK	22-Aug-06	22-Aug-08	NOT DEFICIENT	71.20
County/Municipality	MONMOUTH	9013	1300O11	MAIN STREET OVER DEAL LAKE	29-Sep-06	29-Sep-08	DEFICIENT	62.40
County/Municipality	MONMOUTH	9013	1300HL8	HAVENS BRIDGE ROAD / MANASQUAN RIVER	19-Sep-06	19-Sep-08	DEFICIENT	65.00

NJ Highway Carrying Bridge Condition Inventory

Category_Owner	Maintenance	Route	Structure Number	Name	Last Inspection	Next Inspection	Deficient or Obsolete	Sufficiency Rating
County/Municipality	MONMOUTH	9013	1300R2	FRONT ST(C.R.6) OVER LUPPATATONG CRK	04-Oct-06	04-Oct-08	NOT DEFICIENT	97.20
County/Municipality	MONMOUTH	9013	1300A18	CR 537(COLTS NECK RD)/YELLOW BRK.	18-Sep-06	09-Sep-07	DEFICIENT	37.90
County/Municipality	MONMOUTH	9013	1300A51	HOCKHOCKSON RD/HOCKHOCKS	29-Aug-06	29-Aug-08	OBSOLETE	65.50
County/Municipality	MONMOUTH	9013	1300A42	LAIRD RD / YELLOW BRK	18-Sep-06	18-Sep-08	OBSOLETE	77.40
County/Municipality	MONMOUTH	9013	1300A40	MUHLENBRINK RD / YELLOW	29-Aug-06	29-Aug-08	OBSOLETE	57.40
County/Municipality	MONMOUTH	9013	1300A38	CR.54(PHALANX RD) OVER HOP BROOK	16-Oct-06	16-Oct-08	DEFICIENT	20.40
County/Municipality	MONMOUTH	9013	1300A29	CROSS RD / BIG BRK	22-Aug-06	22-Aug-08	OBSOLETE	40.30
County/Municipality	MONMOUTH	9013	1300A24	CREAMERY RD / MINE BRK	28-Aug-06	28-Aug-08	OBSOLETE	63.20
County/Municipality	MONMOUTH	9013	1300W1	ALLAIRE ROAD (CO.524) OVER MILL RUN	16-Aug-06	16-Aug-08	NOT DEFICIENT	77.30
County/Municipality	MONMOUTH	9013	1300A20	HEYERS MILL ROAD OVER YELLOW BROOK	24-Aug-06	24-Aug-08	NOT DEFICIENT	88.50
County/Municipality	MONMOUTH	9013	1300W2	HOSPITAL RD. / MANASQUAN	10-Oct-06	10-Oct-08	OBSOLETE	76.70
County/Municipality	MONMOUTH	9013	1300A17	HOMINY HILL RD OVER MINE BROOK	25-Aug-06	25-Aug-08	NOT DEFICIENT	98.50
County/Municipality	MONMOUTH	9013	1300A15	LAURELWOOD DR / BIG BRK	28-Sep-06	28-Sep-08	NOT DEFICIENT	96.50
County/Municipality	MONMOUTH	9013	13003B7	OCEAN BLVD OVER WHALE CREEK	08-Sep-06	08-Sep-08	OBSOLETE	77.00
County/Municipality	MONMOUTH	9013	1300A54	LONG BRIDGE RD / WILLOW	22-Aug-06	22-Aug-08	OBSOLETE	73.50
County/Municipality	MONMOUTH	9013	1300A23	CREAMERY RD / YELLOW BRK	28-Aug-06	28-Aug-08	NOT DEFICIENT	91.50
County/Municipality	MONMOUTH	9013	130MA14	AMBOY AVE(C.R.6) OVER MATAWAN CREEK	04-Oct-06	04-Oct-08	DEFICIENT	14.60
County/Municipality	MONMOUTH	9013	1300O12	CR.31(CORLIES AVE.) OVER DEAL LAKE	02-Oct-06	02-Oct-08	DEFICIENT	42.70
County/Municipality	MONMOUTH	9013	130HL63	SOUTHARD AVE OVER MARSH BOG BROOK	14-Sep-06	14-Sep-08	NOT DEFICIENT	81.70
County/Municipality	MONMOUTH	9013	130HL64	SOUTHARD AVE / MANASQUAN RIVER	14-Sep-06	14-Sep-08	DEFICIENT	38.90
County/Municipality	MONMOUTH	9013	130HL67	PREVENTORIUM RD OVER MANASQUAN R	04-Oct-06	04-Oct-08	DEFICIENT	47.70
County/Municipality	MONMOUTH	9013	130HL70	MAXIM SOUTHARD ROAD/HAY STACK BROOK	14-Sep-06	14-Sep-08	NOT DEFICIENT	94.70
County/Municipality	MONMOUTH	9013	130MA11	ABERDEEN ROAD OVER MATAWAN CREEK	05-Oct-06	05-Oct-08	DEFICIENT	49.90
County/Municipality	MONMOUTH	9013	130HL61	LAKWD-ALENWD RD OVER HAYSTACK BRK	03-Oct-06	03-Oct-08	DEFICIENT	45.30
County/Municipality	MONMOUTH	9013	130MA13	COUNTY ROUTE 516 OVER GRAVELLY BROOK	08-Sep-06	08-Sep-08	OBSOLETE	63.10
County/Municipality	MONMOUTH	9013	130HL59	RAMTWN-GRNVL RD OVR MUDDY FORD BR	13-Sep-06	13-Sep-08	NOT DEFICIENT	92.30
County/Municipality	MONMOUTH	9013	130ML10	TEXAS RD OVER DEEP RUN	15-Sep-06	15-Sep-08	NOT DEFICIENT	98.80
County/Municipality	MONMOUTH	9013	130ML13	CO.RTE 3 OVER DEEP RUN BROOK	18-Sep-06	18-Sep-08	OBSOLETE	32.60
County/Municipality	MONMOUTH	9013	130ML14	CO.ROUTE 3 OVER DEEP RUN BROOK	19-Sep-06	19-Sep-08	NOT DEFICIENT	92.40
County/Municipality	MONMOUTH	9013	130ML23	CR 520(NEWMAN SPRINGS RD)/BIG BROOK	08-Sep-06	08-Sep-08	NOT DEFICIENT	81.40
County/Municipality	MONMOUTH	9013	130ML30	TICETOWN ROAD OVER MATAWAN BROOK	13-Sep-06	13-Sep-08	OBSOLETE	72.20
County/Municipality	MONMOUTH	9013	1300W41	SHAFTO ROAD OVER SHARK RIVER BROOK	24-Sep-06	24-Sep-08	NOT DEFICIENT	98.80
County/Municipality	MONMOUTH	9013	130MA12	LITTLE STREET OVER LAKE MATAWAN	06-Oct-06	06-Oct-08	NOT DEFICIENT	75.80
County/Municipality	MONMOUTH	9013	130HL41	CR.18(BELMAR BLVD)/MINGAMAHONE BROOK	17-Aug-06	17-Aug-08	OBSOLETE	75.00
County/Municipality	MONMOUTH	9013	1300W43	OCEAN AVENUE OVER THE SHARK RIVER	31-May-07	31-May-09	NOT DEFICIENT	79.20
County/Municipality	MONMOUTH	9013	130HL13	STRICKLAND ROAD OVER DEBOIS CREEK	11-Sep-06	11-Sep-08	NOT DEFICIENT	98.90
County/Municipality	MONMOUTH	9013	130HL18	KENT ROAD / N.BRANCH METEDECONK RIVER	11-Sep-06	11-Sep-08	DEFICIENT	38.10
County/Municipality	MONMOUTH	9013	130HL20	CHURCH ROAD / N.BRANCH METEDECONK RVR	02-Oct-06	02-Oct-08	NOT DEFICIENT	69.50
County/Municipality	MONMOUTH	9013	130HL22	ALDRICH RD / N.BRANCH METEDECONK RIVR	24-Aug-06	24-Aug-08	OBSOLETE	68.80
County/Municipality	MONMOUTH	9013	130HL62	OAK GLEN ROAD OVER HAYSTACK BROOK	03-Oct-06	03-Oct-08	NOT DEFICIENT	71.90
County/Municipality	MONMOUTH	9013	130HL32	ASBURY AV(CO547)/BR MINGAMAHONE BRK.	18-Aug-06	18-Aug-08	NOT DEFICIENT	97.40
County/Municipality	MONMOUTH	9013	130MN16	CR.3(MAIN ST)/WEAMACONK BROOK	17-Oct-06	17-Oct-08	OBSOLETE	72.30
County/Municipality	MONMOUTH	9013	130HL42	BIRDSALL ROAD OVER MINGAMAHONE BROOK	12-Sep-06	12-Sep-08	OBSOLETE	79.60
County/Municipality	MONMOUTH	9013	130HL43	HURLEY POND ROAD / MINGAMAHONE BROOK	12-Sep-06	12-Sep-08	OBSOLETE	77.60
County/Municipality	MONMOUTH	9013	130HL44	HURLEY POND ROAD / MINGAMAHONE BROOK	13-Sep-06	13-Sep-08	OBSOLETE	75.70
County/Municipality	MONMOUTH	9013	130HL45	ALLAIRE RD (CO.524)/MINGAMAHONE BROOK	23-Aug-06	23-Aug-08	DEFICIENT	65.80
County/Municipality	MONMOUTH	9013	130HL47	CR.524 ALT(SQU-YELL-RD)/MARSH BOG BRK	17-Aug-06	17-Aug-08	OBSOLETE	63.30

NJ Highway Carrying Bridge Condition Inventory

Category_Owner	Maintenance	Route	Structure Number	Name	Last Inspection	Next Inspection	Deficient or Obsolete	Sufficiency Rating
County/Municipality	MONMOUTH	9013	130HL53	COUNTY ROUTE 547 OVER HAY STACK BROOK	18-Aug-06	18-Aug-08	NOT DEFICIENT	98.30
County/Municipality	MONMOUTH	9013	130HL31	WEST FARMS RD OVER MANASQUAN RIVR	07-Sep-06	07-Sep-08	DEFICIENT	45.70
County/Municipality	MONMOUTH	9013	130MT24	CR.12A(NAVESINK RD)/MCCLEES CREEK	09-Oct-06	09-Oct-08	OBSOLETE	56.60
County/Municipality	MONMOUTH	9013	130ML55	BOUNDARY ROAD OVER BIG BROOK	15-Sep-06	15-Sep-08	NOT DEFICIENT	91.90
County/Municipality	MONMOUTH	9013	130MS55	C.R.1(SWEETMANS LANE)/MILLSTONE RIVER	22-Sep-06	22-Sep-08	NOT DEFICIENT	85.00
County/Municipality	MONMOUTH	9013	130MS69	BAIRD ROAD OVER MILLSTONE RIVER	21-Sep-06	21-Sep-08	DEFICIENT	44.10
County/Municipality	MONMOUTH	9013	130MT11	CR.516(LEONARDVILLE RD)/COMPTONS CRK.	15-Aug-06	15-Aug-08	DEFICIENT	41.70
County/Municipality	MONMOUTH	9013	130MS15	OLDE NOAH HUNT OVER IVANHOE BROOK	20-Sep-06	20-Sep-08	NOT DEFICIENT	97.00
County/Municipality	MONMOUTH	9013	130MT21	CR.8A(LOCUST AVE)OVER CLAYPIT CREEK.	03-Oct-06	03-Oct-08	NOT DEFICIENT	81.80
County/Municipality	MONMOUTH	9013	130MN60	TAYLORS MILLS RD/MC GELLIARDS BRK	19-Sep-06	19-Sep-08	NOT DEFICIENT	92.90
County/Municipality	MONMOUTH	9013	130MT30	CR.12(HUBBARD AVE)/SHADOW LAKE	04-Oct-06	04-Oct-08	DEFICIENT	22.80
County/Municipality	MONMOUTH	9013	130MT31	WEST FRONT ST OVER JUMPING BROOK	11-Sep-06	11-Sep-08	OBSOLETE	63.90
County/Municipality	MONMOUTH	9013	130MT40	CR.8(OCEAN BLVD)OVER SLIDE	03-Oct-06	03-Oct-08	NOT DEFICIENT	78.70
County/Municipality	MONMOUTH	9013	130MT50	MOUNT AVENUE OVER GRANDE AVENUE	26-Sep-06	26-Sep-08	NOT DEFICIENT	96.00
County/Municipality	MONMOUTH	9013	130MT96	TERMINAL AVENUE OVER COMPTON_S CREEK	26-Sep-06	26-Sep-08	NOT DEFICIENT	96.90
County/Municipality	MONMOUTH	9013	130U114	COUNTY ROUTE 539 OVER LAHAWAY CREEK	17-Sep-06	17-Sep-08	NOT DEFICIENT	95.70
County/Municipality	MONMOUTH	9013	130MT20	COOPER ROAD OVER MCCLEES CREEK	25-Sep-06	25-Sep-08	NOT DEFICIENT	56.70
County/Municipality	MONMOUTH	9013	130MN34	OLD BRIDGE RD(CO527)/MATCHAPONIX CRK	19-Oct-06	19-Oct-08	DEFICIENT	41.90
County/Municipality	MONMOUTH	9013	130MN20	WOODWARD ROAD OVER MANALAPAN BROOK	18-Sep-06	18-Sep-08	DEFICIENT	44.40
County/Municipality	MONMOUTH	9013	130MN28	DEY GROVE RD / MANALAPAN	27-Sep-06	27-Sep-08	DEFICIENT	45.00
County/Municipality	MONMOUTH	9013	130MN30	WATER ST(CO522) OVER WEAMACONK CREEK	19-Oct-06	19-Oct-08	DEFICIENT	52.40
County/Municipality	MONMOUTH	9013	130MS26	CO.RT.1(PERRINEVILLE RD)/ROCKY BROOK	22-Sep-06	22-Sep-08	NOT DEFICIENT	97.90
County/Municipality	MONMOUTH	9013	130MN33	CR.527(SO.MAIN ST)/WEAMACONK CREEK.	19-Oct-06	19-Oct-08	OBSOLETE	62.30
County/Municipality	MONMOUTH	9013	130MN10	CR 527(MILLHURST RD)/MANALAPAN BROOK.	19-Oct-06	19-Oct-08	NOT DEFICIENT	60.40
County/Municipality	MONMOUTH	9013	130MN36	PENSION ROAD OVER PINE BROOK	12-Sep-06	12-Sep-08	NOT DEFICIENT	96.70
County/Municipality	MONMOUTH	9013	130MN41	WINTHROP DRIVE OVER PINE BROOK	19-Sep-06	19-Sep-08	NOT DEFICIENT	96.90
County/Municipality	MONMOUTH	9013	130MN45	LAFAYETTE MILLS RD/BRANCH MILFORD BRK	17-Oct-06	17-Oct-08	NOT DEFICIENT	71.80
County/Municipality	MONMOUTH	9013	130MN46	ROBERTSVILLE RD OVER BRANCH OF MILFORD BROOK	27-Sep-06	27-Sep-08	NOT DEFICIENT	96.00
County/Municipality	MONMOUTH	9013	130MN55	CR.3(TENNENT RD)/TEPEHEMUS BROOK	17-Oct-06	17-Oct-08	NOT DEFICIENT	86.50
County/Municipality	MONMOUTH	9013	130MN59	COMACK LANE OVER MILFORD BROOK	09-Oct-06	09-Oct-08	NOT DEFICIENT	92.00
County/Municipality	MONMOUTH	9013	130MN31	N MAIN ST (CR527) OV MCGELLAIRDS CR	11-Oct-06	11-Oct-08	OBSOLETE	76.20
County/Municipality	MONMOUTH	9013	1300R29	PARK AVENUE / FLAT CREEK	19-Sep-06	19-Sep-08	NOT DEFICIENT	70.80
County/Municipality	MONMOUTH	9013	1300S11	WATER STREET / PINE BROOK	14-Sep-06	14-Sep-08	NOT DEFICIENT	56.80
County/Municipality	MONMOUTH	9013	1300S13	CR.537(TINTONAV)/PINE BROOK	22-Sep-06	22-Sep-08	OBSOLETE	71.30
County/Municipality	MONMOUTH	9013	1300S14	CR.50(SWIM.RIVER ROAD)/SWIMMING RIVER	09-Oct-06	09-Oct-08	OBSOLETE	57.30
County/Municipality	MONMOUTH	9013	1300S16	CR 520(NEWMAN SPRINGS RD)/SWIM.RIVER	09-Oct-06	09-Oct-08	NOT DEFICIENT	70.30
County/Municipality	MONMOUTH	9013	1300U16	BREZA ROAD OVER INDIAN RUN	22-Aug-06	22-Aug-08	OBSOLETE	76.60
County/Municipality	MONMOUTH	9013	1300S26	CR.33(SEVEN BR.RD)/TOWN NECK CREEK.	11-Oct-06	11-Oct-08	OBSOLETE	35.20
County/Municipality	MONMOUTH	9013	1300S32	RUMSON RD(CO RT 520)/SHREWSBURY RIVER	11-May-07	11-May-09	DEFICIENT	46.70
County/Municipality	MONMOUTH	9013	1300U11	DAVIS STA-IMLAYSTN/DOCTORS CREEK	28-Aug-06	28-Aug-08	NOT DEFICIENT	81.50
County/Municipality	MONMOUTH	9013	1300U14	YARDVILLE-AlLENTOWN ST(CR524)/ DOC CR	16-Sep-06	16-Sep-08	NOT DEFICIENT	93.90
County/Municipality	MONMOUTH	9013	1300U15	BREZA ROAD OVER DOCTORS CREEK	22-Aug-06	22-Aug-08	DEFICIENT	53.70
County/Municipality	MONMOUTH	9013	1300S17	W FRONT ST(CR10) OVER SWIMMING RIVER	16-Oct-06	16-Oct-08	NOT DEFICIENT	72.00
County/Municipality	MONMOUTH	9013	1300O40	PATTEN AVE OVER MANHASSETT CREEK	05-Oct-06	05-Oct-08	NOT DEFICIENT	82.40
County/Municipality	MONMOUTH	9013	1300W38	SCHOOLHOUSE ROAD OVER SHARK RIVER	06-Sep-06	06-Sep-08	DEFICIENT	41.80
County/Municipality	MONMOUTH	9013	1300O13	MONMOUTH RD (RTE 15) OVER DEAL LAKE	07-Sep-06	07-Sep-08	NOT DEFICIENT	97.50
County/Municipality	MONMOUTH	9013	1300O21	OCEAN AVENUE OVER LAKE TAKANASSEE	29-Sep-06	29-Sep-08	NOT DEFICIENT	99.60

NJ Highway Carrying Bridge Condition Inventory

Category_Owner	Maintenance	Route	Structure Number	Name	Last Inspection	Next Inspection	Deficient or Obsolete	Sufficiency Rating
County/Municipality	MONMOUTH	9013	1300Q23	WOODGATE AVENUE OVER WHALE POND BROOK	07-Sep-06	07-Sep-08	NOT DEFICIENT	99.90
County/Municipality	MONMOUTH	9013	1300Q29	COUNTY RTE 33 OVER BRANCHPORT CREEK	16-Oct-06	16-Oct-08	NOT DEFICIENT	82.40
County/Municipality	MONMOUTH	9013	1300R28	MORNINGSIDE AVENUE / FLAT CREEK	14-Sep-06	14-Sep-08	NOT DEFICIENT	92.40
County/Municipality	MONMOUTH	9013	1300O35	ATLANTIC AVE OVER TROUTMAN_S CREEK	05-Oct-06	05-Oct-08	NOT DEFICIENT	98.40
County/Municipality	MONMOUTH	9013	1300R27	FOURTH AVENUE / WAACKAACK CREEK	24-Aug-06	24-Aug-08	DEFICIENT	48.90
County/Municipality	MONMOUTH	9013	1300R11	LAUREL AVE OVER WAACKAACK CREEK	21-Sep-06	21-Sep-08	DEFICIENT	47.20
County/Municipality	MONMOUTH	9013	1300R12	CO RT 7 (Monroe Ave.) / WAACKAACK CRK	20-Sep-06	20-Sep-08	NOT DEFICIENT	79.10
County/Municipality	MONMOUTH	9013	1300R17	POOLE AVE OVER BRANCH OF FLAT CREEK	13-Sep-06	13-Sep-08	NOT DEFICIENT	83.00
County/Municipality	MONMOUTH	9013	1300R22	CLARK STREET OVER LUPPATATONG CREEK	13-Sep-06	13-Sep-08	OBSOLETE	47.90
County/Municipality	MONMOUTH	9013	1300O30	CR29 ATLANTIC AVE/BR BRANCHPORT CREEK	02-Oct-06	02-Oct-08	NOT DEFICIENT	99.70
County/Municipality	MONMOUTH	9013	1300W25	OLD MILL RD OVER WRECK POND	14-Aug-06	14-Aug-08	NOT DEFICIENT	82.50
County/Municipality	MONMOUTH	9013	1300W10	MAIN STREET OVER WATSON CREEK	28-Sep-06	28-Sep-08	NOT DEFICIENT	99.70
County/Municipality	MONMOUTH	9013	1300W11	OCEAN AVENUE OVER WATSON CREEK	24-Aug-06	24-Aug-08	NOT DEFICIENT	95.10
County/Municipality	MONMOUTH	9013	1300W16	18TH AVE (CR 30 II) /WRECK POND BRK	08-Sep-06	08-Sep-08	NOT DEFICIENT	80.90
County/Municipality	MONMOUTH	9013	1300U18	CR 526(CHURCH ST) OVER INDIAN RUN	16-Sep-06	16-Sep-08	NOT DEFICIENT	93.30
County/Municipality	MONMOUTH	9013	1300W21	WALL-CHURCH RD/BR.WRECK POND BROOK *	05-Sep-06	05-Sep-08	NOT DEFICIENT	99.00
County/Municipality	MONMOUTH	9013	1300U93	ARNYTN-HORNRESTN RO (CR 27II)/LAHAWAY CRK	31-Aug-06	31-Aug-08	NOT DEFICIENT	88.40
County/Municipality	MONMOUTH	9013	1300W24	OCEAN ROAD OVER WRECK POND BROOK	24-Aug-06	24-Aug-08	NOT DEFICIENT	96.70
County/Municipality	MONMOUTH	9013	1300W18	ALLENWOOD ROAD OVER WRECK POND BROOK	16-Aug-06	16-Aug-08	DEFICIENT	35.10
County/Municipality	MONMOUTH	9013	1300W26	OLD MILL ROAD OVER HANNABRAND BROOK	14-Aug-06	14-Aug-08	NOT DEFICIENT	92.80
County/Municipality	MONMOUTH	9013	1300W27	FIRST AVE/WRECK POND BROOK	27-Sep-06	27-Sep-08	NOT DEFICIENT	77.30
County/Municipality	MONMOUTH	9013	1300W31	OCEAN RD. OVER N.BR.WRECK POND	05-Sep-06	05-Sep-08	OBSOLETE	79.70
County/Municipality	MONMOUTH	9013	1300W35	BRIGHTON-LAKEWOOD RD/SHARK RIVER	27-Sep-06	27-Sep-08	NOT DEFICIENT	96.70
County/Municipality	MONMOUTH	9013	1300W36	REMSON MILL ROAD OVER SHARK RIVER	06-Sep-06	06-Sep-08	DEFICIENT	44.00
County/Municipality	MONMOUTH	9013	1300W37	GULLY RD OVER SHARK RIVER	12-Sep-06	12-Sep-08	NOT DEFICIENT	98.70
County/Municipality	MONMOUTH	9013	1300S25	CR 11(OCEANPORT AV)/PARKERS CREEK	11-Oct-06	11-Oct-08	OBSOLETE	61.90
County/Municipality	MONMOUTH	9013	1300U21	MEIRS RD OVER SCHOOLHOUSE BROOK	28-Aug-06	28-Aug-08	DEFICIENT	41.60
County/Municipality	MONMOUTH	9013	1300W23	COUNTY ROUTE 524 OVER WRECK POND	12-Sep-06	12-Sep-08	OBSOLETE	64.40
County/Municipality	MONMOUTH	9013	1300U22	MEIRS ROAD OVER MIRY RUN	23-Aug-06	23-Aug-08	DEFICIENT	48.80
County/Municipality	MONMOUTH	9013	1300U26	MEIRS ROAD OVER LAHAWAY CREEK	29-Aug-06	29-Aug-08	OBSOLETE	67.70
County/Municipality	MONMOUTH	9013	1300U32	ARNEYSTOWN-HORNERSTOWN RD/LAHAWAY CRK	29-Aug-06	29-Aug-08	NOT DEFICIENT	87.00
County/Municipality	MONMOUTH	9013	1300U34	SHARON STATION ROAD / DOCTORS CREEK	31-Aug-06	31-Aug-08	DEFICIENT	48.40
County/Municipality	MONMOUTH	9013	1300U40	CR 27I (HOLMES MILL RD)/LAHAWAY CREEK	30-Aug-06	30-Aug-08	DEFICIENT	51.40
County/Municipality	MONMOUTH	9013	1300U45	ARNEYTWN-HORNERSTWN RD/CROSSWICKS CREEK	27-Sep-06	27-Sep-08	DEFICIENT	49.70
County/Municipality	MONMOUTH	9013	1300U47	WALNS MILL ROAD OVER CROSSWICKS CREEK	29-Nov-06	28-Sep-08	DEFICIENT	45.50
County/Municipality	MONMOUTH	9013	1300U53	PROVINCE LINE ROAD/CROSSWICKS CREEK	29-Sep-06	29-Sep-08	OBSOLETE	70.30
County/Municipality	MONMOUTH	9013	1300U70	OLD YORK RD (CO.539)/ASSUNPINK CREEK	10-Oct-06	10-Oct-08	DEFICIENT	41.50
County/Municipality	MONMOUTH	9013	1300W9	BRIELLE ROAD OVER GLIMMER GLASS	13-Jun-07	13-Jun-09	DEFICIENT	20.10
County/Municipality	MONMOUTH	9013	1300S31	BINGHAM AVE.LOCUST PT RD/NAVESINK	10-May-07	10-May-09	DEFICIENT	23.80
County/Municipality	MONMOUTH	9013	1300E24	TINTON AV(CO.537) OVER NJ TRANSIT	18-Oct-06	18-Oct-08	DEFICIENT	2.00
County/Municipality	MONMOUTH	9013	130MT10	CHURCH ST. OVER COMPTONE CREEK	25-Sep-06	25-Sep-08	NOT DEFICIENT	56.30
County/Municipality	MONMOUTH	9013	130MS48	C.R.1(PERRINEVILLE RD)/TRIB.ROCKY BRK	20-Sep-06	20-Sep-08	DEFICIENT	21.10
County/Municipality	MONMOUTH	9013	130MN18	WOODWARD RD OVR NB MANALAPAN BRK	18-Sep-06	18-Sep-08	OBSOLETE	56.60
County/Municipality	MONMOUTH	9013	1300U48	WALNS MILL RD OVER CROSSWICKS CRK	13-Sep-06	13-Sep-08	DEFICIENT	26.00
County/Municipality	MONMOUTH	9013	130MN29	IRON ORE ROAD (CR 527A)/NORTH BROOK	12-Sep-06	12-Sep-08	DEFICIENT	18.30
County/Municipality	MONMOUTH	9013	130MN27	AIRON ORE RD (CR 527A) /MANALAPAN BROOK	08-Sep-06	08-Sep-08	DEFICIENT	25.80
County/Municipality	MONMOUTH	9013	1300W17	GLENDOLA ROAD OVER WRECK POND BROOK	08-Sep-06	08-Sep-08	NOT DEFICIENT	46.50

NJ Highway Carrying Bridge Condition Inventory

Category_Owner	Maintenance	Route	Structure Number	Name	Last Inspection	Next Inspection	Deficient or Obsolete	Sufficiency Rating
County/Municipality	MONMOUTH	9013	1300W33	BELMAR BLVD(CR18I) OVER SHARK RIVER	07-Sep-06	07-Sep-08	DEFICIENT	29.20
County/Municipality	MONMOUTH	9013	1300S15	RIVERDALE AV. / PINE BROOK	01-Sep-06	01-Sep-08	DEFICIENT	44.30
County/Municipality	MONMOUTH	9013	1300U38	HOLMES MILL ROAD OVER MIRY RUN	30-Aug-06	30-Aug-08	DEFICIENT	22.80
County/Municipality	MONMOUTH	9013	1300U23	HARVEY RD. OVER MIRY RUN	23-Aug-06	23-Aug-08	DEFICIENT	20.50
County/Municipality	MONMOUTH	9013	1300R24	JERSEY AVENUE / EAST CREEK	20-Sep-06	20-Sep-08	DEFICIENT	21.10
County/Municipality	MONMOUTH	9013	13000W7	GREEN AV / DEBBIES CRK	10-Oct-06	10-Oct-08	DEFICIENT	18.70
County/Municipality	MONMOUTH	9013	1300W57	BENTZ RD. OVER WRECK POND BROOK	07-Sep-06	07-Sep-08	NOT DEFICIENT	60.80
County/Municipality	MONMOUTH	9013	13000R4	STONE ROAD OVER CHINGARORA CREEK	22-Sep-06	22-Sep-08	DEFICIENT	15.40
County/Municipality	MONMOUTH	9013	1300HL5	ADELP-FARMING RD/MANASQUAN RVR	13-Sep-06	13-Sep-08	NOT DEFICIENT	44.10
County/Municipality	MONMOUTH	9013	1300F51	JACKSON MILLS ROAD / MANASQUAN RIVER	22-Sep-06	22-Sep-08	DEFICIENT	30.40
County/Municipality	MONMOUTH	9013	1300U71	OLD YORK RD (CO.539)/NEW SHARON BROOK	20-Oct-06	20-Oct-08	DEFICIENT	25.30
County/Municipality	MONMOUTH	9013	13000R7	UNION AVE(CR 39) OVER FLAT CREEK	04-Oct-06	04-Oct-08	DEFICIENT	5.00
County/Municipality	MONMOUTH	9013	1300S27	CR.33(SEVEN BRIDGE RD)/SILVER CREEK	26-Sep-06	26-Sep-08	DEFICIENT	16.80
County/Municipality	MONMOUTH	9013	1300R13	10TH STREET OVER WAACKAACK CREEK	21-Sep-06	21-Sep-08	DEFICIENT	34.20
County/Municipality	MONMOUTH	9013	1300U12	S.MAIN ST.(CO.539) / DOCTOR S CREEK	10-Oct-06	10-Oct-08	DEFICIENT	3.00
County/Municipality	MORRIS	9014	1400267	RIVER RD OVER CROOKED BROOK	14-Jun-07	14-Jun-09	NOT DEFICIENT	80.60
County/Municipality	MORRIS	9014	1400348	ROCKAWAY VALLEY RD OVER STONY BROOK	07-Jul-05	07-Jul-07	NOT DEFICIENT	80.20
County/Municipality	MORRIS	9014	1400346	VALLEY ROAD OVER STONEY BROOK	06-Jun-07	06-Jun-09	NOT DEFICIENT	92.20
County/Municipality	MORRIS	9014	1400323	COZY LAKE ROAD OVER PEQUANNOCK RIVER	07-Jun-07	07-Jun-09	OBSOLETE	77.20
County/Municipality	MORRIS	9014	1400308	Pond View over Trib to Crooked Brook	28-Jun-05	28-Jun-07	NOT DEFICIENT	91.80
County/Municipality	MORRIS	9014	1400287	SUNSET RD OVER WEST DITCH	12-Jul-05	12-Jul-07	NOT DEFICIENT	97.60
County/Municipality	MORRIS	9014	1400286	SUNSET RD OVER EAST DITCH	12-Jul-05	12-Jul-07	NOT DEFICIENT	86.30
County/Municipality	MORRIS	9014	1400282	HORSENECK RD OVER PASSAIC RIVER	18-Jul-05	18-Jul-07	NOT DEFICIENT	94.90
County/Municipality	MORRIS	9014	1400272	VAIL RD OVER ROCKAWAY RIVER	01-Jul-05	01-Jul-07	NOT DEFICIENT	95.30
County/Municipality	MORRIS	9014	1400265	NORTH BEVERWYCK RD OVER ROCKAWAY RIVER	19-Jul-07	19-Jul-09	NOT DEFICIENT	85.50
County/Municipality	MORRIS	9014	1400268	GREENBANK RD OVER ROCKAWAY RIVER	01-Jul-05	01-Jul-07	NOT DEFICIENT	96.70
County/Municipality	MORRIS	9014	1400351	ROCKAWAY VALLEY RD/TRIB TO STONY BRK	01-Jul-05	01-Jul-07	NOT DEFICIENT	80.40
County/Municipality	MORRIS	9014	1400261	CR 621(CHGE BRIDGE RD) / HATFIELD CREEK	14-Jul-07	14-Jul-09	NOT DEFICIENT	91.60
County/Municipality	MORRIS	9014	1400259	CHURCH LANE CR 629 OVER CROOKED BROOK	13-Jun-07	13-Jun-09	NOT DEFICIENT	73.00
County/Municipality	MORRIS	9014	1400263	LANCASTER AVENUE OVER HATFIELD CREEK	05-Jun-07	05-Jun-09	NOT DEFICIENT	98.00
County/Municipality	MORRIS	9014	1400271	GATHERING WAY OVER HATFIELD CREEK	06-Jun-07	06-Jun-09	NOT DEFICIENT	98.00
County/Municipality	MORRIS	9014	1400392	EDEN LANE OVER WHIPPANY RIVER	13-Jul-05	13-Jul-07	OBSOLETE	72.20
County/Municipality	MORRIS	9014	1400432	BLOOMFIELD AVE/ROCKAWAY RIVER	20-Jun-05	20-Jun-07	NOT DEFICIENT	97.80
County/Municipality	MORRIS	9014	1400258	BUCKINGHAM WAY OVER HATFIELD CREEK	05-Jun-07	05-Jun-09	NOT DEFICIENT	98.00
County/Municipality	MORRIS	9014	1400425	TROY RD OVER WHIPPANY RIVER	13-Jul-05	13-Jul-07	DEFICIENT	2.00
County/Municipality	MORRIS	9014	1400417	SO BEVERWYCK RD(CO 637)/TROY BROOK	24-Jun-05	24-Jun-07	NOT DEFICIENT	90.40
County/Municipality	MORRIS	9014	1400414	TROY ROAD OVER TROY BROOK	06-Jun-07	06-Jun-09	NOT DEFICIENT	94.60
County/Municipality	MORRIS	9014	1400431	BLOOMFIELD AVE/TRIB TO ROCKAWAY RIVER	20-Jun-05	20-Jun-07	NOT DEFICIENT	70.20
County/Municipality	MORRIS	9014	1400393	JEFFERSON RD OVER WHIPPANY RIVER	13-Jul-05	13-Jul-07	DEFICIENT	59.90
County/Municipality	MORRIS	9014	1400355	CR603 (DIAMOND SPRING RD)/TR.ROCKAWAY	13-Jul-05	13-Jul-07	NOT DEFICIENT	97.90
County/Municipality	MORRIS	9014	1400388	CR511(PARSIPPANY RD)/WHIPPANY RIVER	18-Jul-05	18-Jul-07	OBSOLETE	75.00
County/Municipality	MORRIS	9014	1400387	CR511(PARSIPPANY RD)/MALAPARDIS BROOK	14-Jul-05	14-Jul-07	NOT DEFICIENT	96.70
County/Municipality	MORRIS	9014	1400386	CR622(WHIPPANY RD)/WHIPPANY RIVER	14-Jul-05	14-Jul-07	OBSOLETE	76.50
County/Municipality	MORRIS	9014	1400385	MT.PLEASANT AVE./ STONY BK	06-Jun-07	06-Jun-09	OBSOLETE	79.10
County/Municipality	MORRIS	9014	1400376	RIDGEDALE AV/TRIB WHIPPANY RIVER	13-Jul-05	13-Jul-07	OBSOLETE	59.40
County/Municipality	MORRIS	9014	1400358	POCONO ROAD OVER ROCKAWAY RIVER	08-Jul-05	08-Jul-07	DEFICIENT	42.00
County/Municipality	MORRIS	9014	1400356	COUNTY RT 603(BUSH ROAD)/ROCKAWAY RIV	07-Jul-05	07-Jul-07	NOT DEFICIENT	88.80

NJ Highway Carrying Bridge Condition Inventory

Category_Owner	Maintenance	Route	Structure Number	Name	Last Inspection	Next Inspection	Deficient or Obsolete	Sufficiency Rating
County/Municipality	MORRIS	9014	1400407	SMITH RD OVER EASTMANS BROOK	22-Jun-05	22-Jun-07	NOT DEFICIENT	87.50
County/Municipality	MORRIS	9014	1400119	CENTER ST./ WHIPPANY RIVER	26-Jun-07	26-Jun-09	NOT DEFICIENT	82.40
County/Municipality	MORRIS	9014	1400140	CR 694 (PATERSN-HAMBG TPK) / PEQUANNOCK RIVER	25-Jun-07	25-Jun-09	DEFICIENT	43.10
County/Municipality	MORRIS	9014	1400136	HIGH ST OVER KIKEOUT BROOK	04-Jun-07	04-Jun-09	NOT DEFICIENT	97.40
County/Municipality	MORRIS	9014	1400132	CAREY AVE OVER STONE HOUSE BROOK	07-Jun-07	07-Jun-09	NOT DEFICIENT	84.70
County/Municipality	MORRIS	9014	1400129	CO RT 511(BOONTON AVE)/KIKEOUT BROOK	12-Jul-07	12-Jul-09	OBSOLETE	76.30
County/Municipality	MORRIS	9014	1400128	MALCOLM STREET OVER WHIPPANY RIVER	26-Jun-07	26-Jun-09	NOT DEFICIENT	98.00
County/Municipality	MORRIS	9014	1400126	VALLEY ROAD / STONE HOUSE BROOK	07-Jun-07	07-Jun-09	OBSOLETE	66.50
County/Municipality	MORRIS	9014	1400083	MORRIS AVE OVER ROCKAWAY RIVER	01-Jun-05	01-Jun-07	NOT DEFICIENT	80.10
County/Municipality	MORRIS	9014	1400120	ABBETT AVE OVER WHIPPANY RIVER	10-Jul-07	10-Jul-09	NOT DEFICIENT	79.90
County/Municipality	MORRIS	9014	1400164	STILLWATER DR/KIKEOUT BROOK	25-Jun-07	25-Jun-09	DEFICIENT	66.10
County/Municipality	MORRIS	9014	1400118	MARTIN LUTHER KING AVE OVER WHIPPANY RIVER	09-Jul-07	09-Jul-09	OBSOLETE	68.50
County/Municipality	MORRIS	9014	1400086	WEST MAIN STREET / ROCKAWAY RIVER	15-Jul-05	15-Jul-07	NOT DEFICIENT	93.80
County/Municipality	MORRIS	9014	1400085	US 202 (WASHINGTON ST) OVER JERSEY CITY RESERVOIR	11-Jul-07	11-Jul-09	NOT DEFICIENT	96.80
County/Municipality	MORRIS	9014	1400082	MORRIS AVE/ RELIEF (ABD MORRIS CANAL)	01-Jun-05	01-Jun-07	NOT DEFICIENT	81.20
County/Municipality	MORRIS	9014	1401095	NAUGHRIGHT ROAD OVER STONY BROOK	09-Aug-05	09-Aug-07	NOT DEFICIENT	95.40
County/Municipality	MORRIS	9014	1400433	OLD BLOOMFIELD AV. OVER PASSAIC RIVER	06-Jun-07	06-Jun-09	NOT DEFICIENT	64.40
County/Municipality	MORRIS	9014	1400121	RIDGEDALE AVE OVER WHIPPANY RIVER	11-Jul-07	11-Jul-09	DEFICIENT	68.70
County/Municipality	MORRIS	9014	1400227	CR504 (JACKSONVILLE RD) / BEAVER DAM BRK	18-Jul-07	18-Jul-09	NOT DEFICIENT	92.10
County/Municipality	MORRIS	9014	1400253	MANCHESTER WAY OVER HATFIELD CREEK	05-Jun-07	05-Jun-09	NOT DEFICIENT	98.00
County/Municipality	MORRIS	9014	1400244	PARK AVE OVER TRIB OF POMPTON RIVER	12-Jun-07	12-Jun-09	OBSOLETE	66.00
County/Municipality	MORRIS	9014	1400243	CR ALT 511(COMLY RD) / BEAVER DAM BRK	11-Jun-07	11-Jun-09	OBSOLETE	77.60
County/Municipality	MORRIS	9014	1400241	RYERSON ROAD OVER BEAVER DAM BROOK	19-Jul-07	19-Jul-09	NOT DEFICIENT	85.20
County/Municipality	MORRIS	9014	1400240	BROOK STREET OVER BEAVER DAM BROOK	18-Jul-07	18-Jul-09	NOT DEFICIENT	90.70
County/Municipality	MORRIS	9014	1400237	WALNUT DRIVE OVER HATFIELD CREEK	05-Jun-07	05-Jun-09	NOT DEFICIENT	87.30
County/Municipality	MORRIS	9014	1400143	MAIN STREET / PEQUANNOCK RIVER	28-Jun-07	28-Jun-09	NOT DEFICIENT	94.80
County/Municipality	MORRIS	9014	1400230	PARKWAY DR/HATFIELD CREEK	08-Jun-07	08-Jun-09	NOT DEFICIENT	88.40
County/Municipality	MORRIS	9014	1400150	CO.RT 504 (NWK-PMPTN TPK) / POMPTON RIVER	25-Jun-07	25-Jun-09	OBSOLETE	50.00
County/Municipality	MORRIS	9014	1400210	US202 (MAIN STREET) OVER CROOKED BROOK	17-Jul-07	17-Jul-09	OBSOLETE	75.70
County/Municipality	MORRIS	9014	1400196	KAKEOUT ROAD OVER KAKEOUT BROOK	17-Jul-07	17-Jul-09	NOT DEFICIENT	84.10
County/Municipality	MORRIS	9014	1400183	CR618 (POWERVILLE RD) OVER BEAVER BROOK	16-Jul-07	16-Jul-09	NOT DEFICIENT	93.60
County/Municipality	MORRIS	9014	1400179	CR 618 (POWERVILLE RD) OVER STONY BROOK	16-Jul-07	16-Jul-09	NOT DEFICIENT	93.90
County/Municipality	MORRIS	9014	1400177	CR618 (POWERVILLE RD) / ROCKAWAY RIVER	13-Jul-07	13-Jul-09	NOT DEFICIENT	88.00
County/Municipality	MORRIS	9014	1400174	NORTH MAIN STREET OVER ROCKAWAY RIVER	08-Jun-07	08-Jun-09	NOT DEFICIENT	72.70
County/Municipality	MORRIS	9014	1400257	MILLERS LANE / TRIB TO ROCKAWAY RIVER	05-Jun-07	05-Jun-09	OBSOLETE	77.80
County/Municipality	MORRIS	9014	1400235	CRESCENT DRIVE OVER HATFIELD CREEK	08-Jun-07	08-Jun-09	NOT DEFICIENT	99.00
County/Municipality	MORRIS	9014	1401015	E BLACKWELL ST(CO 513)/ROCKAWAY RIVER	08-Jul-05	08-Jul-07	NOT DEFICIENT	80.10
County/Municipality	MORRIS	9014	1401022	WARREN STREET OVER ROCKAWAY RIVER	21-Jul-05	21-Jul-07	NOT DEFICIENT	98.10
County/Municipality	MORRIS	9014	1400976	E. MAIN ST (CR 644) over ROCKAWAY RIVER	12-Jul-05	12-Jul-07	NOT DEFICIENT	66.00
County/Municipality	MORRIS	9014	1400985	RANDOLPH AVE CR662 / JACKSON_S BROOK	07-Jul-05	07-Jul-07	NOT DEFICIENT	96.50
County/Municipality	MORRIS	9014	1400992	INDIAN FALLS RD/JACKSON BROOK	21-Jun-07	21-Jun-09	OBSOLETE	77.00
County/Municipality	MORRIS	9014	1400999	W CENTRAL AVE / ROCKAWAY RIVER	07-Jul-05	07-Jul-07	NOT DEFICIENT	72.40
County/Municipality	MORRIS	9014	1401000	CANAL STREET OVER DRAKE'S BROOK	09-Jul-07	09-Jul-09	NOT DEFICIENT	76.00
County/Municipality	MORRIS	9014	1400957	CROSS ROAD OVER PEQUANNOCK RIVER	05-Jun-07	05-Jun-09	OBSOLETE	78.40
County/Municipality	MORRIS	9014	1401004	N.MAIN ST (CR 634)/ROCKAWAY RIVER	11-Jul-05	11-Jul-07	OBSOLETE	64.30
County/Municipality	MORRIS	9014	1400956	CR 699 (BERKSHIRE VALL)/ PEQUANNOCK RIV	23-Jun-05	23-Jun-07	OBSOLETE	80.90
County/Municipality	MORRIS	9014	1401016	MERCER ST/ROCKAWAY RIVER	11-Jul-05	11-Jul-07	NOT DEFICIENT	72.20

NJ Highway Carrying Bridge Condition Inventory

Category_Owner	Maintenance	Route	Structure Number	Name	Last Inspection	Next Inspection	Deficient or Obsolete	Sufficiency Rating
County/Municipality	MORRIS	9014	1401017	UNION STREET OVER ROCKAWAY RIVER	12-Jun-07	12-Jun-09	NOT DEFICIENT	96.60
County/Municipality	MORRIS	9014	1401018	NORTH BERGEN ST/ROCKAWAY RIVER	03-Aug-05	03-Aug-07	NOT DEFICIENT	99.60
County/Municipality	MORRIS	9014	1401019	ESSEX STREET OVER ROCKAWAY RIVER	03-Jul-07	03-Jul-09	NOT DEFICIENT	96.20
County/Municipality	MORRIS	9014	1401020	CO RT 643(N MORRIS ST)/ROCKAWAY RIVER	15-Jul-05	15-Jul-07	NOT DEFICIENT	97.90
County/Municipality	MORRIS	9014	1400900	CR 513 (GREEN POND RD) / HIBERNIA BRK	18-Jul-05	18-Jul-07	DEFICIENT	2.00
County/Municipality	MORRIS	9014	1401002	EMMANS ROAD OVER LEDGEWOOD BROOK	09-Jul-07	09-Jul-09	NOT DEFICIENT	83.20
County/Municipality	MORRIS	9014	1400440	RIDGEDALE AVE (CR632)/WHIPPANY RIVER	13-Jul-05	13-Jul-07	OBSOLETE	77.90
County/Municipality	MORRIS	9014	1400903	MERIDEN ROAD OVER HIBERNIA BROOK	27-Jun-07	27-Jun-09	NOT DEFICIENT	96.90
County/Municipality	MORRIS	9014	1400904	OLD BEACH GLEN RD/BEAVER BROOK	27-Jun-07	27-Jun-09	NOT DEFICIENT	83.00
County/Municipality	MORRIS	9014	1400907	FORD ROAD OVER BEAVER BROOK	25-Jun-07	25-Jun-09	OBSOLETE	78.80
County/Municipality	MORRIS	9014	1400909	SAVAGE ROAD / ROCKAWAY RIVER	11-Jul-05	11-Jul-07	NOT DEFICIENT	94.50
County/Municipality	MORRIS	9014	1400910	DIAMOND SPRING RD(CR 603)/ROCKAWAY RV	08-Jul-05	08-Jul-07	NOT DEFICIENT	77.20
County/Municipality	MORRIS	9014	1400914	MORRIS AV/BEAVER BROOK	07-Jul-05	07-Jul-07	OBSOLETE	77.80
County/Municipality	MORRIS	9014	1400965	CO RT 642(W.DEWEY AVE)/ROCKAWAY RIVER	06-Jul-05	06-Jul-07	NOT DEFICIENT	83.00
County/Municipality	MORRIS	9014	1400928	BERKS VAL ROAD (CR 699) OVER BRANCH RUSSIA BROOK	19-Jul-05	19-Jul-07	NOT DEFICIENT	99.50
County/Municipality	MORRIS	9014	1401030	BEACH STREET OVER ROCKAWAY RIVER	26-Jun-07	26-Jun-09	NOT DEFICIENT	97.50
County/Municipality	MORRIS	9014	1400930	DOVER MILTON RD. OVER RUSSIA BRK.	05-Jun-07	05-Jun-09	NOT DEFICIENT	85.20
County/Municipality	MORRIS	9014	1401075	SAND SHORE RD OVER TRIB TO BUDD LAKE	19-Jul-05	19-Jul-07	NOT DEFICIENT	77.60
County/Municipality	MORRIS	9014	1400935	LENAPE ISLAND RD OVER INDIAN LAKE	06-Jun-07	06-Jun-09	NOT DEFICIENT	63.10
County/Municipality	MORRIS	9014	1400937	BLOOMFIELD AVE/DEN BROOK	26-Jun-07	26-Jun-09	NOT DEFICIENT	81.00
County/Municipality	MORRIS	9014	1400948	RUSSIA ROAD/RUSSIA BROOK	26-Jun-07	26-Jun-09	NOT DEFICIENT	96.90
County/Municipality	MORRIS	9014	1400951	RIDGE ROAD OVER RUSSIA BROOK	02-Jul-07	02-Jul-09	NOT DEFICIENT	97.50
County/Municipality	MORRIS	9014	1400917	MT.PLEASANT TPK./ DEN BROOK	02-Jul-07	02-Jul-09	OBSOLETE	77.30
County/Municipality	MORRIS	9014	1401233	CO RTE 513 OVER TANNERS BROOK	30-Jun-05	30-Jun-07	NOT DEFICIENT	95.70
County/Municipality	MORRIS	9014	1401021	N SUSSEX ST OVER ROCKAWAY RIVER	25-Jun-07	25-Jun-09	NOT DEFICIENT	72.70
County/Municipality	MORRIS	9014	1401149	FURNANCE RD/BLACK RIVER	15-Aug-05	15-Aug-07	NOT DEFICIENT	83.70
County/Municipality	MORRIS	9014	1401195	EAST AVE OVER MUSCONETCONG RIVER	20-Aug-05	20-Aug-07	OBSOLETE	76.80
County/Municipality	MORRIS	9014	1401196	NEWBURGH RD OVER MUSCONETCONG RIVER	09-Jul-07	09-Jul-09	DEFICIENT	48.70
County/Municipality	MORRIS	9014	1401202	MIDDLE VALLEY RD/S.BR.RARITAN RIV	20-Aug-05	20-Aug-07	DEFICIENT	10.80
County/Municipality	MORRIS	9014	1401141	PLEASANT HILL RD OVER BLACK RIVER	03-Jul-07	03-Jul-09	NOT DEFICIENT	78.00
County/Municipality	MORRIS	9014	1401229	CO RT 517 OVER S. BRANCH RARITAN RIVER	29-Jun-05	29-Jun-07	OBSOLETE	70.30
County/Municipality	MORRIS	9014	1401138	PLEASANT HILL RD/DRAKES BROOK	05-Jul-07	05-Jul-09	NOT DEFICIENT	68.30
County/Municipality	MORRIS	9014	1401235	COUNTY ROUTE 513 OVER BLACK RIVER	30-Jun-05	30-Jun-07	OBSOLETE	74.60
County/Municipality	MORRIS	9014	1401236	HERON DRIVE OVER MINE BROOK	20-Jun-07	20-Jun-09	NOT DEFICIENT	84.70
County/Municipality	MORRIS	9014	1401247	LONGVIEW ROAD OVER BAMBOO BROOK	06-Jul-07	06-Jul-09	NOT DEFICIENT	97.00
County/Municipality	MORRIS	9014	1401250	HACKLEBARNEY ROAD OVER BLACK RIVER	06-Jul-07	06-Jul-09	NOT DEFICIENT	80.90
County/Municipality	MORRIS	9014	1401268	WEST VALLEY BROOK RD/S BR RARITAN RV	20-Aug-05	20-Aug-07	NOT DEFICIENT	75.40
County/Municipality	MORRIS	9014	1401288	NORTH SHORE RD/ INDIAN LAKE	06-Jun-07	06-Jun-09	OBSOLETE	73.60
County/Municipality	MORRIS	9014	1401220	CO RTE 517 OVER SCHOOLEYS MTN BRK	29-Jun-05	29-Jun-07	NOT DEFICIENT	94.30
County/Municipality	MORRIS	9014	1401112	RIVER RD OVER S BRANCH RARITAN RIVER	16-Aug-05	16-Aug-07	NOT DEFICIENT	85.80
County/Municipality	MORRIS	9014	1401035	COUNTY RTE 602 OVER MUSCONETCONG RIVER	18-Jul-05	18-Jul-07	OBSOLETE	52.00
County/Municipality	MORRIS	9014	1401047	KINNY ROAD OVER MUSCONETCONG RIVER	05-Aug-05	05-Aug-07	NOT DEFICIENT	88.40
County/Municipality	MORRIS	9014	1401048	WATERLOO VALLEY RD/MUSCONETCONG R	05-Aug-05	05-Aug-07	OBSOLETE	75.00
County/Municipality	MORRIS	9014	1401094	STONY BROOK ROAD OVER STONY BROOK	20-Jun-07	20-Jun-09	NOT DEFICIENT	98.00
County/Municipality	MORRIS	9014	1401097	NAUGHRIGHT RD/S. BR.RARITAN RIVER	09-Aug-05	09-Aug-07	OBSOLETE	66.50
County/Municipality	MORRIS	9014	1401147	HILLSIDE ROAD OVER BLACK RIVER	03-Jul-07	03-Jul-09	OBSOLETE	79.80
County/Municipality	MORRIS	9014	1401107	FLANDERS-DRAKESTOWN RD/S BR RARITAN RIVER	11-Aug-05	11-Aug-07	OBSOLETE	66.50

NJ Highway Carrying Bridge Condition Inventory

Category_Owner	Maintenance	Route	Structure Number	Name	Last Inspection	Next Inspection	Deficient or Obsolete	Sufficiency Rating
County/Municipality	MORRIS	9014	1400929	BERKSHIRE VALLEY ROAD/RUSSIA BROOK	23-Jun-05	23-Jun-07	NOT DEFICIENT	93.40
County/Municipality	MORRIS	9014	1401114	DRAKESTOWN RD.OVER SO.BR.RARITAN RIV.	16-Aug-05	16-Aug-07	NOT DEFICIENT	78.30
County/Municipality	MORRIS	9014	1401116	CO RT 625 (Bartley Road) OVER DRAKES BROOK	06-Jul-05	06-Jul-07	NOT DEFICIENT	86.70
County/Municipality	MORRIS	9014	1401119	N.FOUR BRIDGES RD OVER RARITAN RV	18-Aug-05	18-Aug-07	NOT DEFICIENT	80.80
County/Municipality	MORRIS	9014	1401127	STEPHENS MILL RD/S.BR.RARITAN RIVER	18-Aug-05	18-Aug-07	OBSOLETE	76.90
County/Municipality	MORRIS	9014	1401136	HILLSIDE AVE / DRAKES BROOK	09-Jun-03	09-Jun-05	DEFICIENT	63.90
County/Municipality	MORRIS	9014	1401137	IRONIA ROAD OVER DRAKE S BROOK	05-Jul-07	05-Jul-09	NOT DEFICIENT	98.80
County/Municipality	MORRIS	9014	1401099	FAIRVIEW AVE. OVER STONY BROOK	11-Aug-05	11-Aug-07	NOT DEFICIENT	91.40
County/Municipality	MORRIS	9014	1400598	CO RT 617 (SUSSEX AVE) / WHIPPANY RIV	26-Jun-07	26-Jun-09	NOT DEFICIENT	90.40
County/Municipality	MORRIS	9014	1400642	ST.BERNARDS ROAD OVER PEAPACK BR.	19-Jun-07	19-Jun-09	OBSOLETE	66.80
County/Municipality	MORRIS	9014	1400544	CR604 (NEW VERNON RD)OVER BLACK BROOK	02-Jul-07	02-Jul-09	OBSOLETE	69.80
County/Municipality	MORRIS	9014	1400546	CR 604 (LONG HILL RD) OVER TRIB OF BLACK BROOK	11-Jul-07	11-Jul-09	OBSOLETE	78.00
County/Municipality	MORRIS	9014	1400547	CR604 (LONG HILL RD) OVER GREAT BROOK	02-Jul-07	02-Jul-09	OBSOLETE	76.70
County/Municipality	MORRIS	9014	1400934	WELDON RD OVER TRIB ROCKAWAY RIV	05-Jun-07	05-Jun-09	NOT DEFICIENT	95.00
County/Municipality	MORRIS	9014	1400561	#561 PLEASANT PLAINS RD/BLACK BR	26-Jun-07	26-Jun-09	NOT DEFICIENT	80.00
County/Municipality	MORRIS	9014	1400567	WHITE BRIDGE ROAD OVER BLACK BROOK	03-Jul-07	03-Jul-09	NOT DEFICIENT	75.80
County/Municipality	MORRIS	9014	1400520	MOUNT VERNON AVE OVER PASSAIC RIV	27-Jun-03	27-Jun-05	DEFICIENT	36.50
County/Municipality	MORRIS	9014	1400628	CR 510(MENDHAM RD)/N.BRNCH RARITAN RIVER	21-Jun-05	21-Jun-07	NOT DEFICIENT	81.80
County/Municipality	MORRIS	9014	1400629	CO RT 510(MENDHAM RD)/TRIB BURNETT BR	12-Jul-05	12-Jul-07	NOT DEFICIENT	79.00
County/Municipality	MORRIS	9014	1400630	CR 510 (MENDHAM RD) OVER BURNETT BRK	21-Jun-05	21-Jun-07	NOT DEFICIENT	94.00
County/Municipality	MORRIS	9014	1400636	MOSLE RD OVER N BR. RARITAN RIVER	17-Jul-07	17-Jul-09	NOT DEFICIENT	92.90
County/Municipality	MORRIS	9014	1400638	UNION SCHOOL HOUSE RD/N BR RAT.RV	24-Jul-07	24-Jul-09	DEFICIENT	22.30
County/Municipality	MORRIS	9014	1400639	ROXITICUS RD./N. BR. RARITAN RIV.	26-Jun-07	26-Jun-09	OBSOLETE	70.10
County/Municipality	MORRIS	9014	1400878	MEGGINS ROAD OVER HIBERNIA BROOK	13-Jul-05	13-Jul-07	NOT DEFICIENT	88.60
County/Municipality	MORRIS	9014	1400490	DICKSON'S MILL ROAD OVER SILVER BROOK	28-Jun-07	28-Jun-09	DEFICIENT	48.50
County/Municipality	MORRIS	9014	1400443	EAGLE ROCK AVE(CR611)/PASSAIC RIVER	14-Jul-05	14-Jul-07	NOT DEFICIENT	61.90
County/Municipality	MORRIS	9014	1400447	COLUMBIA TPK(CR510) / PASSAIC RIVER	24-Jun-05	24-Jun-07	NOT DEFICIENT	79.70
County/Municipality	MORRIS	9014	1400451	COLUMBIA TPK(CR.510) OVER BLACK RIVER	28-Jun-05	28-Jun-07	OBSOLETE	34.70
County/Municipality	MORRIS	9014	1400458	E. MADISON AVE OVER SPRING GARDEN BROOK	22-Jun-05	22-Jun-07	NOT DEFICIENT	84.40
County/Municipality	MORRIS	9014	1400467	BROOKLAKE RD./SPRING GARDEN BROOK	10-Jul-07	10-Jul-09	OBSOLETE	75.50
County/Municipality	MORRIS	9014	1400473	KITCHELL ROAD OVER LOANTAKA BROOK	17-Jul-07	17-Jul-09	NOT DEFICIENT	93.80
County/Municipality	MORRIS	9014	1400541	CR657 (BASKING RIDGE RD)/PASSAIC RIV.	03-Jul-07	03-Jul-09	NOT DEFICIENT	92.10
County/Municipality	MORRIS	9014	1400488	BLUE MILL RD OVER SILVER BROOK	28-Jun-07	28-Jun-09	OBSOLETE	79.40
County/Municipality	MORRIS	9014	1400492	WOODLAND ROAD OVER SILVER BROOK	29-Jun-07	29-Jun-09	OBSOLETE	90.10
County/Municipality	MORRIS	9014	1400506	GREEN VILLAGE RD/LOANTAKA BROOK	21-Jun-07	21-Jun-09	NOT DEFICIENT	83.20
County/Municipality	MORRIS	9014	1400507	CR646 (VILLAGE RD) OVER SILVER BROOK	29-Jun-07	29-Jun-09	OBSOLETE	77.00
County/Municipality	MORRIS	9014	1400514	SUMMIT AVENUE OVER PASSAIC RIVER	05-Jul-07	05-Jul-09	OBSOLETE	66.50
County/Municipality	MORRIS	9014	1400515	CR 646 (WATCHUNG AVE) OVER PASSAIC River	15-Jul-05	15-Jul-07	NOT DEFICIENT	72.40
County/Municipality	MORRIS	9014	1400516	STANLEY AVE OVER PASSAIC RIVER	05-Jul-07	05-Jul-09	NOT DEFICIENT	95.80
County/Municipality	MORRIS	9014	1400486	VAN BUREN ROAD OVER SILVER BROOK	11-Jul-07	11-Jul-09	OBSOLETE	80.40
County/Municipality	MORRIS	9014	1400653	FOXCHASE RD.OVER PEAPACK BROOK	19-Jun-07	19-Jun-09	NOT DEFICIENT	92.90
County/Municipality	MORRIS	9014	1400800	LAKE VALLEY RD/ WHIPPANY RIVER	09-Jul-07	09-Jul-09	NOT DEFICIENT	81.20
County/Municipality	MORRIS	9014	1400801	LAKE RD OVER WHIPPANY RIVER	25-Jun-07	25-Jun-09	OBSOLETE	77.00
County/Municipality	MORRIS	9014	1400802	LAKE RD OVER WHIPPANY RIVER	25-Jun-07	25-Jun-09	OBSOLETE	77.00
County/Municipality	MORRIS	9014	1400807	MOUNTAIN WAY OVER WATNONG BROOK	27-Jun-07	27-Jun-09	NOT DEFICIENT	84.60
County/Municipality	MORRIS	9014	1400808	MILL ROAD OVER WATNONG BROOK	27-Jun-05	27-Jun-07	NOT DEFICIENT	67.00
County/Municipality	MORRIS	9014	1400810	CR650 W HANOVER AVE / WATNONG BROOK	27-Jun-07	27-Jun-09	OBSOLETE	73.70

NJ Highway Carrying Bridge Condition Inventory

Category_Owner	Maintenance	Route	Structure Number	Name	Last Inspection	Next Inspection	Deficient or Obsolete	Sufficiency Rating
County/Municipality	MORRIS	9014	1400799	LAKE ROAD OVER WATNONG BROOK	27-Jun-05	27-Jun-07	NOT DEFICIENT	68.70
County/Municipality	MORRIS	9014	1400819	ESPANONG RD. OVER LAKE HOPATCONG	13-Jul-07	13-Jul-09	NOT DEFICIENT	97.10
County/Municipality	MORRIS	9014	1400820	BRADY RD. OVER LAKE HOPATCONG	13-Jul-07	13-Jul-09	NOT DEFICIENT	80.30
County/Municipality	MORRIS	9014	1400832	BERKSHIRE VALLEY RD OVER RKWY RIV	12-Jul-07	12-Jul-09	OBSOLETE	71.50
County/Municipality	MORRIS	9014	1400548	LONG HILL RD OVER TRIB OF GREAT BROOK	11-Jul-07	11-Jul-09	OBSOLETE	78.10
County/Municipality	MORRIS	9014	1400840	CR699(BERKSHIRE VALLEY RD)/ROCKAWAY R	19-Jul-05	19-Jul-07	OBSOLETE	70.60
County/Municipality	MORRIS	9014	1400844	CR642 (KENVIL AVE)/TRIB BLACK RIVER	11-Jul-07	11-Jul-09	NOT DEFICIENT	97.30
County/Municipality	MORRIS	9014	1400855	CR616 (WINDERMERE RD)/WINDERMERE BRK	12-Jul-07	12-Jul-09	NOT DEFICIENT	94.00
County/Municipality	MORRIS	9014	1400877	GR POND RD (CO 513) OVER HIBERNIA	13-Jul-05	13-Jul-07	NOT DEFICIENT	96.40
County/Municipality	MORRIS	9014	1400814	PALMER ROAD/MILL BROOK	02-Jul-07	02-Jul-09	NOT DEFICIENT	82.80
County/Municipality	MORRIS	9014	1400684	WASHINGTON VALLEY RD/WHIPPANY RIV	26-Jun-07	26-Jun-09	NOT DEFICIENT	94.60
County/Municipality	MORRIS	9014	1400839	LONGWOOD LAKE RD OVER ROCKAWAY RIVER	19-Jul-05	19-Jul-07	NOT DEFICIENT	78.20
County/Municipality	MORRIS	9014	1400790	INAMERE ROAD/WHIPPANY RIVER	17-Jul-07	17-Jul-09	DEFICIENT	9.20
County/Municipality	MORRIS	9014	1400658	LEDELLE ROAD OVER PASSAIC RIVER	05-Jul-05	05-Jul-07	NOT DEFICIENT	76.10
County/Municipality	MORRIS	9014	1400681	WHITEHEAD RD./WHIPPANY RIVER	26-Jun-07	26-Jun-09	OBSOLETE	70.50
County/Municipality	MORRIS	9014	1400717	DOLLY BRIDGE RD OVER INDIA BROOK	05-Jul-07	05-Jul-09	NOT DEFICIENT	96.00
County/Municipality	MORRIS	9014	1400720	MOUNTAINSIDE RD. OVER INDIA BROOK	10-Jul-07	10-Jul-09	OBSOLETE	64.80
County/Municipality	MORRIS	9014	1400722	IRONIA RD OVER N. BR. RARITAN RIV	10-Jul-07	10-Jul-09	NOT DEFICIENT	67.10
County/Municipality	MORRIS	9014	1400773	MOUNTAINSIDE DR./MILL BROOK	30-Jun-05	30-Jun-07	NOT DEFICIENT	79.80
County/Municipality	MORRIS	9014	1400727	OLD MILL ROAD OVER BURNETT BROOK	19-Jun-07	19-Jun-09	OBSOLETE	80.90
County/Municipality	MORRIS	9014	1400742	IRONIA ROAD OVER BLACK RIVER	10-Jul-07	10-Jul-09	NOT DEFICIENT	89.00
County/Municipality	MORRIS	9014	1400748	RIGHTER ROAD OVER BLACK RIVER	11-Jul-07	11-Jul-09	NOT DEFICIENT	86.90
County/Municipality	MORRIS	9014	1400769	SHONGUM ROAD OVER DEN BROOK	30-Jun-05	30-Jun-07	NOT DEFICIENT	91.80
County/Municipality	MORRIS	9014	1400772	CR 670 (CENTER GROVE RD)/ MILL BROOK	07-Jul-05	07-Jul-07	NOT DEFICIENT	80.70
County/Municipality	MORRIS	9014	1400724	OLD MILL ROAD OVER BURNETT BROOK	10-Jul-07	10-Jul-09	OBSOLETE	61.90
County/Municipality	MORRIS	9014	1400669	TINGLEY RD./TRIB. TO WHIPPANY RIV	19-Jun-07	19-Jun-09	OBSOLETE	47.50
County/Municipality	MORRIS	9014	1400779	OPENAKI ROAD / DEN BROOK	11-Jul-05	11-Jul-07	OBSOLETE	50.10
County/Municipality	MORRIS	9014	1400563	NO.563 WHITEBRIDGE RD/PASSAIC RIV	12-Jul-07	12-Jul-09	DEFICIENT	3.30
County/Municipality	MORRIS	9014	1401191	STEPHENSBURG RD/STEPHENSBURG BRK.	12-Jun-07	12-Jun-09	DEFICIENT	26.20
County/Municipality	MORRIS	9014	1401038	WATERLOO ROAD OVER MUSCONETCONG RIVER	03-Aug-05	03-Aug-07	DEFICIENT	20.30
County/Municipality	MORRIS	9014	1400273	2 BRIDGES RD OVER POMPTON RIVER	18-Jul-05	18-Jul-07	DEFICIENT	14.90
County/Municipality	MORRIS	9014	1400073	CO RT631(LANDING RD)/NJT-MORRISTOWN L	15-Jul-05	15-Jul-07	DEFICIENT	19.00
County/Municipality	MORRIS	9014	1400540	NO.540 STONE HOUSE RD/PASSAIC RIV	11-Jul-07	11-Jul-09	DEFICIENT	37.60
County/Municipality	OCEAN	9015	1506002	BEAVER DAM RD.(CR630)/BEAVER DAM CR.	09-Dec-03	09-Dec-05	NOT DEFICIENT	91.60
County/Municipality	OCEAN	9015	1506003	CHAMBERS BR RD(CR549)/METEDECONK RV.	04-Dec-03	04-Dec-05	NOT DEFICIENT	94.00
County/Municipality	OCEAN	9015	1506004	LANES MILL RD.(CR549)/N.BR.METEDECONK	08-Dec-03	08-Dec-05	OBSOLETE	73.00
County/Municipality	OCEAN	9015	1506007	JORDAN ROAD (CR54)OVER BEAVER DAM CRK	09-Dec-03	09-Dec-05	NOT DEFICIENT	86.00
County/Municipality	OCEAN	9015	1506008	CR 549 OVER S BR KETTLE CREEK	07-Jan-04	07-Jan-06	NOT DEFICIENT	69.00
County/Municipality	OCEAN	9015	1506016	SALLY IKE RD(CR549)/ SAWMILL CREEK	02-Dec-03	02-Dec-05	NOT DEFICIENT	97.60
County/Municipality	OCEAN	9015	1505018	BIMINI DRIVE OVER WRANGLE BROOK	22-Dec-03	22-Dec-05	NOT DEFICIENT	98.80
County/Municipality	OCEAN	9015	1502001	BRIDGE AVE (CR632)/SCOW DITCH	01-Dec-03	01-Dec-05	NOT DEFICIENT	97.40
County/Municipality	OCEAN	9015	1506013	HOOPER AVE(CR631)/CEDAR BRIDGE BRANCH	02-Dec-03	02-Dec-05	OBSOLETE	74.00
County/Municipality	OCEAN	9015	1505016	MULE RD OVER WRANGLE BROOK	21-Jan-04	21-Jan-06	NOT DEFICIENT	98.00
County/Municipality	OCEAN	9015	1505015	MULE RD OVER DAVENPORT BRANCH	21-Jan-04	21-Jan-06	NOT DEFICIENT	94.30
County/Municipality	OCEAN	9015	1505014	SOUTHAMPTON DR OVER WRANGLE BROOK	22-Dec-03	22-Dec-05	NOT DEFICIENT	94.40
County/Municipality	OCEAN	9015	1505013	JAMAICA BLVD OVER WRANGLE BROOK	02-Dec-03	02-Dec-05	NOT DEFICIENT	83.80
County/Municipality	OCEAN	9015	1505005	BOG BRIDGE OVER CEDAR CREEK	23-Dec-03	23-Dec-05	NOT DEFICIENT	63.50

NJ Highway Carrying Bridge Condition Inventory

Category_Owner	Maintenance	Route	Structure Number	Name	Last Inspection	Next Inspection	Deficient or Obsolete	Sufficiency Rating
County/Municipality	OCEAN	9015	1505003	BAYVIEW AVE (CR617)/OVER SLOOP CREEK	01-Dec-03	01-Dec-05	NOT DEFICIENT	98.40
County/Municipality	OCEAN	9015	1505001	BAYVIEW AVE (CR617) OVER CLAMMING CRK	23-Dec-03	23-Dec-05	NOT DEFICIENT	94.80
County/Municipality	OCEAN	9015	1514003	ROUTE 547/NO BRANCH METEDECONK R	08-Mar-04	08-Mar-06	NOT DEFICIENT	97.20
County/Municipality	OCEAN	9015	1506018	LANES MILL RD(CR12)OVER SAWMILL CRK	03-Dec-03	03-Dec-05	NOT DEFICIENT	85.10
County/Municipality	OCEAN	9015	1505002	CR 617 (BAYVIEW AVE)/POTTERS CREEK	07-Dec-04	07-Dec-06	NOT DEFICIENT	98.70
County/Municipality	OCEAN	9015	1516002	GREAT BAY BLVD./SHEEPSHEAD CREEK	04-Feb-04	04-Feb-06	OBSOLETE	73.00
County/Municipality	OCEAN	9015	1513001	UNION BR(WRANGLE BR.RD)/UNION BR.TOMS	06-Jan-04	06-Jan-06	NOT DEFICIENT	94.70
County/Municipality	OCEAN	9015	1513003	LAKE ST/UNION BRANCH TOMS RIVER	12-Jan-04	12-Jan-06	NOT DEFICIENT	90.00
County/Municipality	OCEAN	9015	1514002	BROOK RD OVER NO.BR METEDECONK RIVER	04-Feb-04	04-Feb-06	NOT DEFICIENT	80.00
County/Municipality	OCEAN	9015	1514005	(CR20) CLOVER ST/S BR METEDECONK RVR	10-Dec-03	10-Dec-05	NOT DEFICIENT	99.70
County/Municipality	OCEAN	9015	1514006	CEDAR BRIDGE AVE.(CR528)/S.METEDECONK	03-Dec-03	03-Dec-05	NOT DEFICIENT	97.40
County/Municipality	OCEAN	9015	1514007	CENTRAL AVE (CR528)/S BR METEDECONK R	03-Dec-04	03-Dec-06	OBSOLETE	68.40
County/Municipality	OCEAN	9015	1514009	N.LAKE DRIVE/ARM OF LK CARASALJO	01-Dec-03	01-Dec-05	NOT DEFICIENT	69.80
County/Municipality	OCEAN	9015	1514011	CR 623 NEW HAMPSHIRE AVE/METEDECONK R	09-Mar-04	09-Mar-06	NOT DEFICIENT	97.50
County/Municipality	OCEAN	9015	1518004	RT 547/UNION BRCH TOMS RIVER BR.	25-Nov-03	25-Nov-05	NOT DEFICIENT	94.90
County/Municipality	OCEAN	9015	1516001	GREAT BAY BLVD/ LITTLE SHEEPSHEAD	16-Dec-03	16-Dec-05	OBSOLETE	70.90
County/Municipality	OCEAN	9015	1512017	BEACH BLVD/SO.BR.FORKED RIVER	10-Dec-03	10-Dec-05	NOT DEFICIENT	83.00
County/Municipality	OCEAN	9015	1516003	GREAT BAY BLVD/JIMMIES OLD CREEK	27-Jan-04	27-Jan-06	NOT DEFICIENT	90.00
County/Municipality	OCEAN	9015	1516004	GREAT BAY BLVD./LITTLE THOROFARE	04-Feb-04	04-Feb-06	NOT DEFICIENT	88.90
County/Municipality	OCEAN	9015	1516005	GREAT BAY BLVD/BIG THOROFARE(1ST BRG)	05-Feb-04	05-Feb-06	NOT DEFICIENT	87.30
County/Municipality	OCEAN	9015	1516006	RADIO RD.(CR 601)/ BIG CREEK	17-Feb-04	17-Feb-06	NOT DEFICIENT	61.00
County/Municipality	OCEAN	9015	1516014	RADIO RD.(CR601) OVER WILLIS CREEK	24-Feb-04	24-Feb-06	NOT DEFICIENT	96.70
County/Municipality	OCEAN	9015	1518001	COMMONWEALTH BLVD/ UNION BRANCH	17-Dec-03	17-Dec-05	NOT DEFICIENT	96.30
County/Municipality	OCEAN	9015	1518002	RIDGEWAY BLVD. OVER RIDGEWAY BRANCH	23-Feb-04	23-Feb-06	NOT DEFICIENT	81.50
County/Municipality	OCEAN	9015	1518003	RT 547/RIDGEWAY BRANCH TOMS RIVER	27-Jan-04	27-Jan-06	NOT DEFICIENT	93.30
County/Municipality	OCEAN	9015	1515001	WEST POINT ISLAND BR (PERSHING BLVD)	02-Dec-03	02-Dec-05	NOT DEFICIENT	76.50
County/Municipality	OCEAN	9015	1511018	C.R.571/MAIN BRANCH OF TOMS RIVER	18-Feb-04	18-Feb-06	OBSOLETE	61.00
County/Municipality	OCEAN	9015	1530011	MARSHA BLVD OVER FOX ISLAND CREEK	31-Dec-03	31-Dec-05	NOT DEFICIENT	95.90
County/Municipality	OCEAN	9015	1514001	RIDGE AVENUE OVER NO.BR.METEDECONK RV	22-Jan-04	22-Jan-06	NOT DEFICIENT	94.40
County/Municipality	OCEAN	9015	1506019	HOOPER AVE. (CR 631) / LONG CAUSEWAY	07-Dec-04	07-Dec-06	NOT DEFICIENT	93.70
County/Municipality	OCEAN	9015	1511006	BENNETS MILLS RD(CR636)/S BR MEDETECK	15-Dec-03	15-Dec-05	OBSOLETE	75.90
County/Municipality	OCEAN	9015	1511007	COOKS BRIDGE RD/SO.BR.METEDECONK RIVR	15-Dec-03	15-Dec-05	NOT DEFICIENT	74.20
County/Municipality	OCEAN	9015	1511013	BOWMAN ROAD/MAIN BRCH TOMS RIVER	09-Jan-04	09-Jan-06	NOT DEFICIENT	81.80
County/Municipality	OCEAN	9015	1511014	COVENTRY RD BR OVER TOMS RIVER	06-Jan-04	06-Jan-06	NOT DEFICIENT	96.70
County/Municipality	OCEAN	9015	1511015	ROUTE 528 OVER THE TOMS RIVER	02-Nov-04	02-Nov-06	DEFICIENT	23.90
County/Municipality	OCEAN	9015	1512020	WESTERN BLVD OVER CEDAR CREEK	14-Jan-04	14-Jan-06	NOT DEFICIENT	78.50
County/Municipality	OCEAN	9015	1511017	FREEHOLD RD / MAIN BR OF TOMS RIVER	01-Dec-03	01-Dec-05	NOT DEFICIENT	96.10
County/Municipality	OCEAN	9015	1512018	BEACH BLVD/ SOUTH BRANCH FORKED RIVER	13-Jan-04	13-Jan-06	NOT DEFICIENT	81.40
County/Municipality	OCEAN	9015	1511025	OLD ROAD OVER RIDGEWAY BRANCH TOMS R.	22-Dec-03	22-Dec-05	NOT DEFICIENT	92.50
County/Municipality	OCEAN	9015	1511028	WHITESVILLE ROAD(RT547)/TOMS RIV	04-Aug-04	13-Feb-06	NOT DEFICIENT	91.70
County/Municipality	OCEAN	9015	1511030	ANDERSON RD OVER TOMS RIVER	07-Jan-04	07-Jan-06	NOT DEFICIENT	81.10
County/Municipality	OCEAN	9015	1511034	ROUTE 528 OVER MIREY RUN	04-Dec-03	04-Dec-05	NOT DEFICIENT	84.00
County/Municipality	OCEAN	9015	1512002	PARKER AV(LOWER DAM BR)/N.BR.FORKED R	14-Jan-04	14-Jan-06	NOT DEFICIENT	96.20
County/Municipality	OCEAN	9015	1512003	MIDDLE BR OVER N BRN FORKED RV	14-Jan-04	14-Jan-06	NOT DEFICIENT	95.10
County/Municipality	OCEAN	9015	1512004	DEERHEAD LAKE DR/NO.BRANCH FORKED RIV	13-Jan-04	13-Jan-06	NOT DEFICIENT	95.00
County/Municipality	OCEAN	9015	1512008	LACEY ROAD(CR 614)/MIDDLE BR.CEDAR CK	09-Dec-03	09-Dec-05	NOT DEFICIENT	87.50
County/Municipality	OCEAN	9015	1514012	PARK RD OVER SHENANDOAH SPILLWAY	19-Dec-03	19-Dec-05	DEFICIENT	67.80

NJ Highway Carrying Bridge Condition Inventory

Category_Owner	Maintenance	Route	Structure Number	Name	Last Inspection	Next Inspection	Deficient or Obsolete	Sufficiency Rating
County/Municipality	OCEAN	9015	1511016	THOMPSON BRIDGE RD/TOMS RIVER BR	23-Dec-03	23-Dec-05	NOT DEFICIENT	91.80
County/Municipality	OCEAN	9015	1507015	CR 571 BEY LEA RD/LONG SWAMP CREEK	22-Dec-03	22-Dec-05	NOT DEFICIENT	96.20
County/Municipality	OCEAN	9015	1533001	EAST BAY AV(CR 609)/ DOUBLE CREEK	12-Jan-04	12-Jan-06	OBSOLETE	80.20
County/Municipality	OCEAN	9015	1530012	LIGHTHOUSE DRIVE OVER TRIB.MILL CREEK	14-Jan-04	14-Jan-06	NOT DEFICIENT	99.90
County/Municipality	OCEAN	9015	1511005	BREWERS BR RD/S BR METEDECONK RIVER	23-Dec-03	23-Dec-05	NOT DEFICIENT	97.40
County/Municipality	OCEAN	9015	1511004	FARMINGDALE RD / NO BR METEDECONK CRK	01-Dec-03	24-Dec-05	NOT DEFICIENT	99.10
County/Municipality	OCEAN	9015	1511003	LARSON RD / NO BR OF METEDECONK CREEK	01-Dec-03	01-Dec-05	NOT DEFICIENT	98.80
County/Municipality	OCEAN	9015	1509001	CAMDEN AVE/BARNEGAT BAY BRIDGE	31-Dec-03	31-Dec-05	NOT DEFICIENT	89.00
County/Municipality	OCEAN	9015	1508005	RAILROAD AVE OVER WESTECUNK CREEK	09-Dec-03	09-Dec-05	NOT DEFICIENT	84.10
County/Municipality	OCEAN	9015	1508004	STAFFORD FORGE RD/ WESTECUNK CREEK	09-Dec-03	09-Dec-05	NOT DEFICIENT	88.50
County/Municipality	OCEAN	9015	1508002	BAY AVENUE/SOUTH CREEK BRIDGE	09-Dec-03	09-Dec-05	NOT DEFICIENT	90.10
County/Municipality	OCEAN	9015	1533002	LOWER SHORE RD./BR OF GUNNING BROOK	19-Apr-04	19-Apr-06	NOT DEFICIENT	91.40
County/Municipality	OCEAN	9015	1518012	COUNTY RTE 539/HURRICANE BROOK	22-Dec-03	22-Dec-05	NOT DEFICIENT	83.80
County/Municipality	OCEAN	9015	1507016	LESTER DR OVER LONG SWAMP CREEK	15-Dec-03	15-Dec-05	NOT DEFICIENT	92.20
County/Municipality	OCEAN	9015	1514010	CR639,HOPE CHAPEL RD/S.BR.METEDECONK	09-Jan-04	09-Jan-06	NOT DEFICIENT	97.00
County/Municipality	OCEAN	9015	1507013	WASHINGTON ST OVER LONG SWAMP CK	17-Dec-03	17-Dec-05	NOT DEFICIENT	97.00
County/Municipality	OCEAN	9015	1507012	BATCHELOR ST OVER LONG SWAMP CRK	15-Dec-03	15-Dec-05	NOT DEFICIENT	97.90
County/Municipality	OCEAN	9015	1507009	HOVSONS BLVD OVER POLHEMUS BRANCH	16-Dec-03	16-Dec-05	NOT DEFICIENT	98.90
County/Municipality	OCEAN	9015	1507007	CHADWICK (INWARD THOROFARE) BR	02-Dec-03	02-Dec-05	NOT DEFICIENT	67.80
County/Municipality	OCEAN	9015	1507005	OAK RIDGE PKWY(CR 527)/ TOMS RIVER	08-Dec-03	08-Dec-05	DEFICIENT	33.00
County/Municipality	OCEAN	9015	1507002	C.R. 571 OVER MAIN BRANCH TOMS RIVER	06-Jan-04	06-Jan-06	NOT DEFICIENT	93.20
County/Municipality	OCEAN	9015	1507001	LAKEHURST RD (CR527)/TOMS RIVER	04-Dec-03	04-Dec-05	NOT DEFICIENT	75.60
County/Municipality	OCEAN	9015	1506020	OLD SQUAN ROAD/ SO BR BEAVER DAM CRK	16-Dec-03	16-Dec-05	NOT DEFICIENT	80.00
County/Municipality	OCEAN	9015	1507020	BUCKWALD BR (FISHER BLVD)/MOSQUITO CO	07-Jan-04	07-Jan-06	NOT DEFICIENT	97.80
County/Municipality	OCEAN	9015	1523007	COUNTY ROUTE 528 / CROSSWICK CREEK	18-Feb-04	18-Feb-06	NOT DEFICIENT	81.10
County/Municipality	OCEAN	9015	1518013	BEACON ST / UNION BRANCH TOMS RIVER	24-Nov-03	24-Nov-05	NOT DEFICIENT	87.80
County/Municipality	OCEAN	9015	1507014	CEDAR GROVE RD OVER LONG SWAMP CK	16-Dec-03	16-Dec-05	NOT DEFICIENT	97.40
County/Municipality	OCEAN	9015	1533007	LIGHTHOUSE DRIVE OVER FOUR MILE BR.	12-Jan-04	12-Jan-06	NOT DEFICIENT	99.60
County/Municipality	OCEAN	9015	1518014	MORNINGSIDE DR OVER RIDGEWAY BR TOM.R	19-Dec-03	19-Dec-05	NOT DEFICIENT	69.30
County/Municipality	OCEAN	9015	1518017	COLONIAL DR N/UNION BRANCH TOMS RIVER	20-Jan-04	20-Jan-06	NOT DEFICIENT	95.90
County/Municipality	OCEAN	9015	1523001	ROUTE 537 OVER CROSSWICKS CREEK	02-Dec-03	02-Dec-05	DEFICIENT	42.60
County/Municipality	OCEAN	9015	1523010	BRINDLETOWN RD/CROSSWICKS CK BR	27-Jan-04	27-Jan-06	NOT DEFICIENT	99.30
County/Municipality	OCEAN	9015	1523027	FIELDCREST DRIVE / CROSSWICKS CREEK	24-Nov-03	24-Nov-05	NOT DEFICIENT	82.90
County/Municipality	OCEAN	9015	1525001	COUNTY ROUTE 635 / COOKS CREEK	08-Dec-03	08-Dec-05	OBSOLETE	78.00
County/Municipality	OCEAN	9015	1529001	FLINT RD/JAKES BRCH OF TOMS RIVER	12-Dec-03	12-Dec-05	NOT DEFICIENT	81.50
County/Municipality	OCEAN	9015	1533010	HARPOON DRIVE OVER FOUR MILE CREEK	13-Jan-04	13-Jan-06	NOT DEFICIENT	99.90
County/Municipality	OCEAN	9015	1529003	CR 530 SO.MAIN ST/MAIN BRCH TOMS RV.	05-Feb-04	05-Feb-06	NOT DEFICIENT	98.60
County/Municipality	OCEAN	9015	1530001	CEDAR RUN DOCK RD (CR605)/ WEIR CREEK	29-Dec-03	29-Dec-05	NOT DEFICIENT	90.40
County/Municipality	OCEAN	9015	1530002	CEDAR RUN DOCK RD(CR605)/SHEEP PEN	29-Dec-03	29-Dec-05	NOT DEFICIENT	89.60
County/Municipality	OCEAN	9015	1530003	CEDAR RUN DOCK RD(CR605)/TR.CEDAR RUN	30-Dec-03	30-Dec-05	NOT DEFICIENT	89.70
County/Municipality	OCEAN	9015	1529002	DOUBLE TROUBLE RD OVER JAKES BR	24-Nov-03	24-Nov-05	OBSOLETE	68.70
County/Municipality	OCEAN	9015	1533008	LOWER SHORE RD OVER TRIB BARNEGAT BAY	13-Jan-04	13-Jan-06	NOT DEFICIENT	98.70
County/Municipality	OCEAN	9015	1518018	COLONIAL DR S/UNION BRANCH TOMS RIVER	20-Jan-04	20-Jan-06	NOT DEFICIENT	85.90
County/Municipality	OCEAN	9015	1533009	NAUTILUS DRIVE OVER FOUR MILE CREEK	26-Feb-04	26-Feb-06	NOT DEFICIENT	94.60
County/Municipality	OCEAN	9015	1530009	MORRIS BLVD(CR16)/ FOX ISLAND CREEK	02-Jan-04	02-Jan-06	NOT DEFICIENT	73.40
County/Municipality	OCEAN	9015	1505004	BAYVIEW AVE (CR617)/BLACK SNAKE CREEK	01-Dec-03	01-Dec-05	OBSOLETE	45.60
County/Municipality	OCEAN	9015	1506006	MANTOLOKING RD(CR 528)/BARNEGAT BAY	03-Dec-03	03-Dec-05	DEFICIENT	6.00

NJ Highway Carrying Bridge Condition Inventory

Category_Owner	Maintenance	Route	Structure Number	Name	Last Inspection	Next Inspection	Deficient or Obsolete	Sufficiency Rating
County/Municipality	PASSAIC	9016	1600022	UNION AVENUE OVER PASSAIC RIVER	15-Jul-05	15-Jul-07	NOT DEFICIENT	96.80
County/Municipality	PASSAIC	9016	1600024	BOONTON ROAD (US202) / POMPTON RIVER	17-May-07	17-May-09	OBSOLETE	71.40
County/Municipality	PASSAIC	9016	1600026	JACKSON AVENUE (CR 680)/POMPTON RIVER	16-May-07	16-May-09	NOT DEFICIENT	96.40
County/Municipality	PASSAIC	9016	1600027	RIVERDALE RD (CR651)/PEQUANNOCK RIVER	22-Jun-07	22-Jun-09	NOT DEFICIENT	96.30
County/Municipality	PASSAIC	9016	1600028	PATERSON-HAMBURG TPK / PEQUANNOCK RVR	21-Jun-07	21-Jun-09	NOT DEFICIENT	89.30
County/Municipality	PASSAIC	9016	1600029	PATERSON-HAMBURG TPK / PEQUANNOCK RVR	25-Jun-07	25-Jun-09	OBSOLETE	59.00
County/Municipality	PASSAIC	9016	1600030	MAIN STREET (CR 698) / PEQUANNOCK RVR	28-Jun-07	28-Jun-09	NOT DEFICIENT	83.50
County/Municipality	PASSAIC	9016	1600021	LACKAWANNA AVE-CR632 OVER PASSAIC RIVER	20-Jul-05	20-Jul-07	NOT DEFICIENT	98.20
County/Municipality	PASSAIC	9016	1600004	EIGHTH ST OVER PASSAIC RIVER	05-Jul-05	05-Jul-07	DEFICIENT	42.90
County/Municipality	PASSAIC	9016	1600041	LAKESIDE AVENUE (CR686)/ POMPTON LAKE	26-Jun-07	26-Jun-09	NOT DEFICIENT	93.80
County/Municipality	PASSAIC	9016	1600040	PATERSON-HAMBURG TPK(689)/ RAMAPO RVR	19-Jul-07	19-Jul-09	OBSOLETE	75.10
County/Municipality	PASSAIC	9016	1600032	PATERSON-HAMBURG TPK / PEQUANNOCK RVR	28-Jun-07	28-Jun-09	DEFICIENT	65.60
County/Municipality	PASSAIC	9016	1600020	GLOVER AVE OVER PASSAIC RIVER	23-May-07	23-May-09	OBSOLETE	64.60
County/Municipality	PASSAIC	9016	1600018	SPRUCE STREET OVER PASSAIC RIVER	14-Jul-05	14-Jul-07	OBSOLETE	61.40
County/Municipality	PASSAIC	9016	1600017	WEST BROADWAY-CR 673 OVER PASSAIC RIVER	06-Jul-05	06-Jul-07	DEFICIENT	56.90
County/Municipality	PASSAIC	9016	1600016	MAIN STREET (CR509) / PASSAIC RIVER	08-Jun-05	31-Jul-09	NOT DEFICIENT	94.10
County/Municipality	PASSAIC	9016	1600015	ARCH STREET OVER PASSAIC RIVER	21-Jul-05	01-Aug-09	OBSOLETE	71.90
County/Municipality	PASSAIC	9016	1600014	STRAIGHT STREET OVER PASSAIC RIVER	21-Jul-05	31-Jul-09	NOT DEFICIENT	74.90
County/Municipality	PASSAIC	9016	1600012	SIXTH AVENUE (CR 652) / PASSAIC RIVER	19-Jul-05	19-Jul-07	OBSOLETE	57.10
County/Municipality	PASSAIC	9016	1600011	CR 653(LINCOLN AV)OVER PASSAIC RIVER.	23-May-07	23-May-09	OBSOLETE	76.50
County/Municipality	PASSAIC	9016	1600003	MARKET STREET OVER PASSAIC RIVER	28-Jun-07	28-Jun-09	NOT DEFICIENT	80.70
County/Municipality	PASSAIC	9016	1600002	GREGORY AVENUE OVER PASSAIC RIVER	28-Jun-07	28-Jun-09	OBSOLETE	68.60
County/Municipality	PASSAIC	9016	1600058	LAKE AVENUE OVER WEASEL BROOK	01-May-07	01-May-09	NOT DEFICIENT	87.70
County/Municipality	PASSAIC	9016	1600042	PATERSON-HAMBURG TPK(689)/WANAQUE RVR	08-Jun-07	08-Jun-09	NOT DEFICIENT	65.80
County/Municipality	PASSAIC	9016	1600010	CR.507(MAPLE AVE)OVER PASSAIC RIVER	14-Jun-07	14-Jun-09	OBSOLETE	76.10
County/Municipality	PASSAIC	9016	1600143	WILLARD STREET OVER POST BROOK	11-Jun-07	11-Jun-09	DEFICIENT	49.50
County/Municipality	PASSAIC	9016	1600258	McBride Avenue over Tributary of Passaic River	04-May-07	04-May-09	NOT DEFICIENT	82.30
County/Municipality	PASSAIC	9016	1600255	LA RUE ROAD OVER CLINTON BROOK	13-Jun-07	13-Jun-09	NOT DEFICIENT	83.50
County/Municipality	PASSAIC	9016	1600247	BURNT MEADOW BROOK ROAD OVER TRIBUTARY TO HEWIT BR	13-Jun-07	13-Jun-09	OBSOLETE	79.00
County/Municipality	PASSAIC	9016	1600211	ELLISON ST OVER PASSAIC RIVER RACEWAY	14-Jun-07	14-Jun-09	NOT DEFICIENT	93.00
County/Municipality	PASSAIC	9016	1600175	CLINTON ROAD OVER MOSSMAN S BROOK	13-Jun-07	13-Jun-09	DEFICIENT	48.60
County/Municipality	PASSAIC	9016	1600171	CIRCLE AVENUE OVER GAEDE BROOK	29-May-07	29-May-09	NOT DEFICIENT	68.90
County/Municipality	PASSAIC	9016	1600158	BELMONT AVENUE OVER MEADOW BROOK	13-Jun-07	13-Jun-09	DEFICIENT	48.80
County/Municipality	PASSAIC	9016	1600154	CR 646(UNION AV) OVER WATER CO.INTAKE	24-Jul-07	24-Jul-09	NOT DEFICIENT	95.90
County/Municipality	PASSAIC	9016	1600150	GREENWOOD LAKE TPK / BELCHERS CREEK	12-Jun-07	12-Jun-09	NOT DEFICIENT	94.30
County/Municipality	PASSAIC	9016	1600056	DAVIDSON STREET OVER WEASEL BROOK	11-May-05	11-May-07	DEFICIENT	78.90
County/Municipality	PASSAIC	9016	1600146	DOTY ROAD OVER POST BROOK	12-Jun-07	12-Jun-09	OBSOLETE	56.00
County/Municipality	PASSAIC	9016	1600344	Valley Road over Tributary Singac brook	15-May-07	15-May-09	OBSOLETE	76.30
County/Municipality	PASSAIC	9016	1600142	BROAD STREET (CR690) OVER POST BROOK	11-Jun-07	11-Jun-09	NOT DEFICIENT	97.70
County/Municipality	PASSAIC	9016	1600141	RINGWOOD AVE(CR 511A) OVER POST BROOK	27-Jun-07	27-Jun-09	NOT DEFICIENT	73.20
County/Municipality	PASSAIC	9016	1600140	PATERSON-HMBRG TPK(CR 504)/SINGAC BRK	25-Jun-07	25-Jun-09	DEFICIENT	49.70
County/Municipality	PASSAIC	9016	1600139	HINCHMAN AVENUE OVER SINGAC BROOK	15-May-07	15-May-09	OBSOLETE	65.30
County/Municipality	PASSAIC	9016	1600138	RATZER ROAD (CR 705) OVER SINGAC BRK	18-Jul-07	18-Jul-09	DEFICIENT	47.90
County/Municipality	PASSAIC	9016	1600136	PREAKNESS AVE (CR 666) / SINGAC BROOK	12-Jun-07	12-Jun-09	NOT DEFICIENT	57.80
County/Municipality	PASSAIC	9016	1600135	VALLEY ROAD OVER TRIB SINGAC BROOK	14-May-07	14-May-09	OBSOLETE	78.40
County/Municipality	PASSAIC	9016	1600134	FRENCH HILL RD (CR 640) / SINGAC BRK	14-Jun-05	14-Jun-07	NOT DEFICIENT	66.70
County/Municipality	PASSAIC	9016	1600133	CR 527(FRANCISCO AV)OVER PECKMAN RIV.	13-Jun-07	13-Jun-09	NOT DEFICIENT	67.00

NJ Highway Carrying Bridge Condition Inventory

Category_Owner	Maintenance	Route	Structure Number	Name	Last Inspection	Next Inspection	Deficient or Obsolete	Sufficiency Rating
County/Municipality	PASSAIC	9016	1600147	DOTY ROAD OVER POST BROOK	12-Jun-07	12-Jun-09	NOT DEFICIENT	69.70
County/Municipality	PASSAIC	9016	1600432	UNION VALLEY RD(CR513)/BELCHERS CREEK	12-Jun-07	12-Jun-09	NOT DEFICIENT	92.50
County/Municipality	PASSAIC	9016	1614001	CYANAMID DRIVE OVR PT VW RES SPILLWAY	31-May-07	31-May-09	NOT DEFICIENT	86.90
County/Municipality	PASSAIC	9016	1613001	MEADOW BRK RD OVER HIGH MOUNTAIN BRK	11-Jun-07	11-Jun-09	NOT DEFICIENT	97.00
County/Municipality	PASSAIC	9016	1611001	SKYLINE LAKES DRIVE OVER HIGH MTN BK	13-Jun-07	13-Jun-09	DEFICIENT	47.50
County/Municipality	PASSAIC	9016	1600514	FAIRFIELD RD (CR 679)/SINGAC BROOK	24-Jul-07	24-Jul-09	NOT DEFICIENT	67.00
County/Municipality	PASSAIC	9016	1600513	GREENWOOD LAKE TPK/MONKSVILLE RES	27-Jun-07	27-Jun-09	NOT DEFICIENT	87.30
County/Municipality	PASSAIC	9016	1600503	DAWES HIGHWAY (CR 682) / RAMAPO RIVER	27-Jun-07	27-Jun-09	OBSOLETE	57.70
County/Municipality	PASSAIC	9016	1600496	SKYLINE LAKES DRIVE OVER MEADOW BROOK	11-Jun-07	11-Jun-09	DEFICIENT	35.60
County/Municipality	PASSAIC	9016	1600491	WEST BROOK RD.OVER WANAQUE RESER.	26-Jul-07	26-Jul-09	OBSOLETE	66.20
County/Municipality	PASSAIC	9016	1600476	CROSBY AVE OVER MOLLY ANN S BROOK	27-Jun-07	27-Jun-09	DEFICIENT	72.20
County/Municipality	PASSAIC	9016	1600321	CR.640(RIVERVIEW DR)/NAACHTPUNKT BRK.	14-Jun-07	14-Jun-09	OBSOLETE	71.30
County/Municipality	PASSAIC	9016	1600434	UNION VALLEY RD (CR 513)/ GREEN BROOK	12-Jun-07	12-Jun-09	DEFICIENT	63.40
County/Municipality	PASSAIC	9016	1600332	TERHUNE DR (US202) OVER HAYCOCK BROOK	19-Jul-07	19-Jul-09	NOT DEFICIENT	93.10
County/Municipality	PASSAIC	9016	1600430	Union Valley Road over Belcher's Creek	13-Jun-07	13-Jun-09	NOT DEFICIENT	66.30
County/Municipality	PASSAIC	9016	1600420	OSBORNE TERR./PACKANACK LAKE OVERFLOW	23-Jun-05	19-Jul-09	DEFICIENT	21.90
County/Municipality	PASSAIC	9016	1600406	MAGEE ROAD OVER BURNT MEADOW BROOK	11-Jun-07	11-Jun-09	OBSOLETE	77.80
County/Municipality	PASSAIC	9016	1600390	SPRUCE STREET / PASSAIC RIVER RACEWAY	14-Jun-07	14-Jun-09	NOT DEFICIENT	60.20
County/Municipality	PASSAIC	9016	1600371	MARGARET KING AVE OVER RINGWOOD RIVER	27-Jun-07	27-Jun-09	OBSOLETE	64.60
County/Municipality	PASSAIC	9016	1600368	SNAKE DEN ROAD OVER WEST BROOK	13-Jun-07	13-Jun-09	NOT DEFICIENT	98.00
County/Municipality	PASSAIC	9016	1600363	PROSPECT AVENUE OVER MEADOW BROOK	11-Jun-07	11-Jun-09	DEFICIENT	60.00
County/Municipality	PASSAIC	9016	1600348	PAT-HAMBURG TPK (CR504)/PREAKNESS BRK	18-Jul-07	18-Jul-09	OBSOLETE	69.40
County/Municipality	PASSAIC	9016	1600130	MCBRIDE AV(CR 639)OVER PECKMAN RIVER.	18-May-07	18-May-09	NOT DEFICIENT	96.70
County/Municipality	PASSAIC	9016	1600460	WEST BROOK ROAD OVER WEST BROOK	26-Jul-07	26-Jul-09	NOT DEFICIENT	64.60
County/Municipality	PASSAIC	9016	1600059	CENTER STREET OVER WEASEL BROOK	02-May-07	02-May-09	NOT DEFICIENT	97.70
County/Municipality	PASSAIC	9016	1600132	E MAIN ST OVER THE PECKMAN RIVER	09-May-07	09-May-09	NOT DEFICIENT	92.30
County/Municipality	PASSAIC	9016	1600097	DIXON AVENUE OVER SLIPPERY ROCK BROOK	08-May-07	08-May-09	NOT DEFICIENT	97.80
County/Municipality	PASSAIC	9016	1600096	CALDWELL AVENUE / SLIPPERY ROCK BROOK	08-May-07	08-May-09	NOT DEFICIENT	99.90
County/Municipality	PASSAIC	9016	1600083	Broad Street (CR 509)over Third River	09-May-07	09-May-09	NOT DEFICIENT	96.30
County/Municipality	PASSAIC	9016	1600081	KINGSLAND RD(NJ 7)OVER THIRD RIVER.	30-Apr-07	30-Apr-09	DEFICIENT	14.80
County/Municipality	PASSAIC	9016	1600080	RIVER ROAD OVER THE THIRD RIVER	30-Apr-07	30-Apr-09	NOT DEFICIENT	97.70
County/Municipality	PASSAIC	9016	1600064	THIRD STREET OVER WEASEL BROOK	19-Jun-07	19-Jun-09	NOT DEFICIENT	83.70
County/Municipality	PASSAIC	9016	1600063	SECOND STREET OVER WEASEL BROOK	02-May-07	02-May-09	NOT DEFICIENT	99.80
County/Municipality	PASSAIC	9016	1600062	MAIN AVE OVER WEASEL BROOK	24-Jul-07	24-Jul-09	NOT DEFICIENT	98.70
County/Municipality	PASSAIC	9016	1600104	DIAMOND BRIDGE AVE OVER GOFFLE BROOK	22-May-07	22-May-09	NOT DEFICIENT	97.50
County/Municipality	PASSAIC	9016	1600060	LEXINGTON AVE. OVER WEASEL BROOK	19-Jun-07	19-Jun-09	NOT DEFICIENT	97.50
County/Municipality	PASSAIC	9016	1600105	WARBURTON AVE OVER GOFFLE BROOK	21-May-07	21-May-09	OBSOLETE	65.40
County/Municipality	PASSAIC	9016	1600057	HOPE AVENUE OVER WEASEL BROOK	01-May-07	01-May-09	DEFICIENT	50.90
County/Municipality	PASSAIC	9016	1600055	HIGHLAND AVENUE (CR626) / WEASEL BRK	11-May-05	11-May-07	DEFICIENT	79.00
County/Municipality	PASSAIC	9016	1600054	VAN WINKLE AVENUE OVER WEASEL BROOK	19-May-05	19-May-07	DEFICIENT	73.30
County/Municipality	PASSAIC	9016	1600053	PRESIDENT STREET OVER WEASEL BROOK	12-May-05	12-May-07	DEFICIENT	83.80
County/Municipality	PASSAIC	9016	1600052	PARKER AVE OVER WEASEL BROOK	11-May-07	11-May-09	NOT DEFICIENT	95.40
County/Municipality	PASSAIC	9016	1600050	PASSAIC ST OVER WEASEL BROOK	11-May-07	11-May-09	NOT DEFICIENT	94.70
County/Municipality	PASSAIC	9016	1600049	EAST SHORE ROAD (CR704)/WANAQUE RIVER	20-Jul-07	20-Jul-09	NOT DEFICIENT	79.60
County/Municipality	PASSAIC	9016	1600046	RINGWOOD AVE (CR 511) / WANAQUE RIVER	27-Jun-07	27-Jun-09	NOT DEFICIENT	86.10
County/Municipality	PASSAIC	9016	1600045	WANAQUE AVENUE (CR 684)/WANAQUE RIVER	19-Jul-07	19-Jul-09	NOT DEFICIENT	97.60
County/Municipality	PASSAIC	9016	1600061	CENTRAL AVE OVER WEASEL BROOK	18-Jun-07	18-Jun-09	NOT DEFICIENT	95.90

NJ Highway Carrying Bridge Condition Inventory

Category_Owner	Maintenance	Route	Structure Number	Name	Last Inspection	Next Inspection	Deficient or Obsolete	Sufficiency Rating
County/Municipality	PASSAIC	9016	1600119	LEE AVENUE OVER MOLLY ANN_S BROOK	10-May-07	10-May-09	NOT DEFICIENT	90.90
County/Municipality	PASSAIC	9016	1600044	PATERSON-HAMBURG TPK(689)/WANAQUE RVR	08-Jun-07	08-Jun-09	NOT DEFICIENT	80.20
County/Municipality	PASSAIC	9016	1600129	SICOMAC RD OVER MOLLY ANN_S BRK	18-Jul-07	18-Jul-09	OBSOLETE	60.40
County/Municipality	PASSAIC	9016	1600128	HIGH MT.RD(CR 677)OVERMOLLY ANN_S BRK	18-Jul-07	18-Jul-09	NOT DEFICIENT	93.10
County/Municipality	PASSAIC	9016	1600127	SQUAW BROOK RD OVER MOLLY ANN_S BROOK	30-May-07	30-May-09	NOT DEFICIENT	95.70
County/Municipality	PASSAIC	9016	1600126	OVERLOOK AV(CR 664)/MOLLY ANN_S BRK.	30-May-07	30-May-09	OBSOLETE	78.50
County/Municipality	PASSAIC	9016	1600125	CR.677(CHURCH ST)OVER MOLLY ANN_S BRK	29-May-07	29-May-09	NOT DEFICIENT	96.00
County/Municipality	PASSAIC	9016	1600124	HALEDON AVE OVER MOLLY ANN_S BROOK	12-Jun-07	12-Jun-09	NOT DEFICIENT	98.40
County/Municipality	PASSAIC	9016	1600123	IDA STREET OVER MOLLY ANN_S BROOK	10-May-07	10-May-09	NOT DEFICIENT	92.40
County/Municipality	PASSAIC	9016	1600122	ROE STREET OVER MOLLY ANN_S BROOK	14-May-07	14-May-09	NOT DEFICIENT	77.30
County/Municipality	PASSAIC	9016	1600103	CR 504(WAGARAW RD)OVER GOFFLE BROOK	25-Jun-07	25-Jun-09	NOT DEFICIENT	96.30
County/Municipality	PASSAIC	9016	1600120	BELMONT AV(CR.675)OVER MOLLY ANN_S BR	03-May-07	03-May-09	NOT DEFICIENT	98.80
County/Municipality	PASSAIC	9016	1600131	LACKAWANNA AVE.OVER PECKMAN RIVER	04-May-07	04-May-09	NOT DEFICIENT	97.20
County/Municipality	PASSAIC	9016	1600118	WEST BROADWAY(CR673)/ MOLLY ANN_S BRK	15-Jun-07	15-Jun-09	NOT DEFICIENT	95.40
County/Municipality	PASSAIC	9016	1600117	REDWOOD AVENUE OVER MOLLY ANN_S BROOK	15-Jun-07	15-Jun-09	NOT DEFICIENT	97.30
County/Municipality	PASSAIC	9016	1600116	PREAKNESS AVE(CR 666)/MOLLY ANN_S BRK	25-Jun-07	25-Jun-09	NOT DEFICIENT	94.40
County/Municipality	PASSAIC	9016	1600115	SHERWOOD AVENUE OVER MOLLY ANN_S BRK	01-Jun-07	01-Jun-09	NOT DEFICIENT	98.80
County/Municipality	PASSAIC	9016	1600114	BERKSHIRE AVENUE OVER MOLLY ANN_S BRK	01-Jun-07	01-Jun-09	NOT DEFICIENT	98.80
County/Municipality	PASSAIC	9016	1600113	UNION AVE (CR646) / MOLLY ANN_S BROOK	27-Jun-07	27-Jun-09	NOT DEFICIENT	98.80
County/Municipality	PASSAIC	9016	1600112	TOTOWA AV (CR 640) / MOLLY ANN_S BRK	25-Jun-07	25-Jun-09	NOT DEFICIENT	85.70
County/Municipality	PASSAIC	9016	1600110	LAFAYETTE AVE OVER GOFFLE BROOK	22-May-07	22-May-09	NOT DEFICIENT	79.00
County/Municipality	PASSAIC	9016	1600109	GOFFLE RD.OVER DEEP VOLL BROOK	21-May-07	21-May-09	OBSOLETE	78.20
County/Municipality	PASSAIC	9016	1600108	GOFFLE HILL RD. OVER GOFFLE BROOK	22-May-07	22-May-09	NOT DEFICIENT	95.70
County/Municipality	PASSAIC	9016	1600121	CLINTON STREET OVER MOLLY ANN'S BROOK	03-May-07	03-May-09	NOT DEFICIENT	82.60
County/Municipality	PASSAIC	9016	1600404	MAGEE ROAD OVER WEST BROOK	11-Jun-07	11-Jun-09	DEFICIENT	25.50
County/Municipality	PASSAIC	9016	1600009	FIFTH AVENUE OVER PASSAIC RIVER	22-Jun-06	22-Jun-08	DEFICIENT	15.10
County/Municipality	PASSAIC	9016	1600039	HILLERY STREET OVER PASSAIC RIVER	24-May-05	24-May-07	DEFICIENT	15.40
County/Municipality	SALEM	9017	1701149	SLABTOWN BRIDGE	31-Oct-05	31-Oct-07	NOT DEFICIENT	91.00
County/Municipality	SALEM	9017	1701364	CO RT 623 OVER CANTON DRAIN	12-Oct-05	12-Oct-07	DEFICIENT	54.80
County/Municipality	SALEM	9017	1701198	COUNTY ROUTE 648 OVER MUDDY RUN	15-Nov-05	15-Nov-07	NOT DEFICIENT	65.80
County/Municipality	SALEM	9017	1701221	GREENVILLE BRIDGE/PALATINE BRANCH	15-Nov-05	10-Oct-05	NOT DEFICIENT	93.00
County/Municipality	SALEM	9017	1701227	LOWER MILL RD OVER PALANTINE BR. OF MUDDY RUN	06-Oct-05	05-Oct-07	NOT DEFICIENT	78.00
County/Municipality	SALEM	9017	1701233	COUNTY ROUTE 690 OVER INDIAN RUN	15-Nov-05	15-Nov-07	DEFICIENT	69.20
County/Municipality	SALEM	9017	1701235	CO RT 540 OVER MUDDY RUN	13-Oct-05	13-Oct-07	OBSOLETE	75.80
County/Municipality	SALEM	9017	1701238	COUNTY ROUTE 690 OVER MUDDY RUN	02-Nov-05	02-Nov-07	NOT DEFICIENT	99.80
County/Municipality	SALEM	9017	1701241	SHEEP PEN RD OVER MUDDY RUN	02-Nov-05	02-Nov-07	NOT DEFICIENT	75.90
County/Municipality	SALEM	9017	1701243	HUSTED STA-PALATINE RD OVR INDIAN RUN	10-Oct-05	10-Oct-07	NOT DEFICIENT	75.20
County/Municipality	SALEM	9017	1701252	COUNTY RT 645 OVER MUDDY RUN	15-Nov-05	15-Nov-07	NOT DEFICIENT	79.20
County/Municipality	SALEM	9017	1701274	GRSHEL AVE OVER MUDDY RUN	13-Oct-05	13-Oct-07	NOT DEFICIENT	80.50
County/Municipality	SALEM	9017	1701300	HANCOCKS BRIDGE OVER ALLOWAYS CREEK	08-Dec-05	08-Dec-07	NOT DEFICIENT	62.20
County/Municipality	SALEM	9017	1701320	CO RT 658 OVER LONG BRANCH CREEK	18-Oct-06	18-Oct-08	NOT DEFICIENT	96.90
County/Municipality	SALEM	9017	1701161	CREEK BRIDGE OVER SALEM CREEK	31-Oct-05	31-Oct-07	NOT DEFICIENT	96.70
County/Municipality	SALEM	9017	1701352	CO.RT 658 OVER UPPER BRANCH	09-Nov-05	09-Nov-07	NOT DEFICIENT	94.10
County/Municipality	SALEM	9017	1704000	COUNTY ROUTE 646 OVER SALEM CREEK	20-Apr-06	20-Apr-08	NOT DEFICIENT	99.40
County/Municipality	SALEM	9017	1704136	LOCUSON BRIDGE / BR AVIS MILL POND	06-Oct-05	06-Oct-07	NOT DEFICIENT	62.90
County/Municipality	SALEM	9017	1704138	AVIS MILL RD OVER SALEM CREEK	24-Oct-05	24-Oct-07	NOT DEFICIENT	89.40
County/Municipality	SALEM	9017	1704139	AVIS MILL ROAD OVER SALEM CREEK	24-Oct-05	24-Oct-07	OBSOLETE	78.40

NJ Highway Carrying Bridge Condition Inventory

Category_Owner	Maintenance	Route	Structure Number	Name	Last Inspection	Next Inspection	Deficient or Obsolete	Sufficiency Rating
County/Municipality	SALEM	9017	1710104	STOCKINGTOWN RD OVER ALLOWAY CR.	10-Nov-05	10-Oct-05	NOT DEFICIENT	75.20
County/Municipality	SALEM	9017	1710109	COUNTY ROUTE 672 OVER COOL RUN	10-Nov-05	10-Nov-07	NOT DEFICIENT	70.00
County/Municipality	SALEM	9017	1711111	FRIENDSHIP-CHURCH RD OVER MUDDY RUN	15-Nov-05	15-Nov-07	OBSOLETE	64.70
County/Municipality	SALEM	9017	1711112	ELMER-HARDINGVILLE RD/BR OF MUDDY RUN	15-Nov-05	15-Nov-07	NOT DEFICIENT	97.60
County/Municipality	SALEM	9017	1712120	WILLOW GROVE BR (CR 639)/MAURICE RIV	06-Oct-05	06-Oct-07	OBSOLETE	76.10
County/Municipality	SALEM	9017	1713215	STOW NECK RD OVER W.BR STOW CREEK	09-Nov-05	09-Nov-07	NOT DEFICIENT	75.70
County/Municipality	SALEM	9017	1713216	FRANK SMITH RD/BR OF LOWER ALLOWAY CK	09-Nov-05	09-Nov-07	NOT DEFICIENT	85.70
County/Municipality	SALEM	9017	1700102	AUBURN BR.(CO.RT.551)/OLDMANS CREEK	24-Oct-05	24-Oct-07	NOT DEFICIENT	95.60
County/Municipality	SALEM	9017	1701089	STOCKINGTOWN RD OVER COOL RUN	10-Nov-05	10-Nov-07	NOT DEFICIENT	100.00
County/Municipality	SALEM	9017	1701334	CO.RT. 623 OVER COOPERS BRANCH	12-Oct-05	12-Oct-07	NOT DEFICIENT	92.60
County/Municipality	SALEM	9017	1700455	WEBSTER MILL POND BRIDGE/SALEM CK	18-Oct-05	18-Oct-07	DEFICIENT	50.70
County/Municipality	SALEM	9017	1700116	FLANAGAN BRIDGE OVER TWO PENNY RUN	13-Oct-05	13-Oct-07	NOT DEFICIENT	99.90
County/Municipality	SALEM	9017	1700141	COUNTY ROUTE 643 OVER BEAVER CREEK	03-Nov-05	03-Nov-07	NOT DEFICIENT	92.90
County/Municipality	SALEM	9017	1704123	CO.RT.615/BR. OF AVIS MILL POND	24-Oct-05	24-Oct-07	NOT DEFICIENT	71.80
County/Municipality	SALEM	9017	1700200	HAWK S BRIDGE OVER SALEM CREEK	04-Oct-05	04-Oct-07	NOT DEFICIENT	95.80
County/Municipality	SALEM	9017	1700260	COUNTY ROUTE 628 OVER GAME CREEK	14-Oct-05	14-Oct-07	NOT DEFICIENT	99.90
County/Municipality	SALEM	9017	1700437	OLIPHANTS BR.(CO.620)/SALEM CREEK	03-Oct-05	05-Oct-07	NOT DEFICIENT	68.70
County/Municipality	SALEM	9017	1700438	MAIN ST (SHARPTOWN BR) OVER SALEM CR.	14-Oct-05	14-Oct-07	NOT DEFICIENT	96.70
County/Municipality	SALEM	9017	1700449	MEMORIAL LK BR OVER MEMORIAL LAKE	19-Oct-05	19-Oct-07	OBSOLETE	79.00
County/Municipality	SALEM	9017	1700479	KINGS/SHARPTN RD/OLDMANS CK	14-Oct-05	14-Oct-07	NOT DEFICIENT	86.60
County/Municipality	SALEM	9017	1700482	CO. RT 605 OVER OLDMANS CREEK	03-Oct-05	03-Oct-07	DEFICIENT	64.30
County/Municipality	SALEM	9017	1700495	LINCOLN ROAD OVER OLDMANS CREEK	31-Oct-05	31-Oct-07	NOT DEFICIENT	98.90
County/Municipality	SALEM	9017	1700505	CO RT 540 OVER MANNINGTON CREEK	05-Oct-05	05-Oct-07	OBSOLETE	79.10
County/Municipality	SALEM	9017	1700527	SWEEDS BRIDGE ROAD OVER SWEDES RUN	10-Oct-05	10-Oct-07	NOT DEFICIENT	85.70
County/Municipality	SALEM	9017	1701030	CO RT 581 OVER DEEP RUN	11-Oct-05	11-Oct-07	NOT DEFICIENT	87.90
County/Municipality	SALEM	9017	1701088	PLEASANT HILL BR OVER ALLOWAY CK	12-Nov-05	12-Nov-07	NOT DEFICIENT	70.50
County/Municipality	SALEM	9017	1700448	CO. RT. 672 OVER MEMORIAL LAKE	19-Oct-05	19-Oct-07	DEFICIENT	71.20
County/Municipality	SALEM	9017	1700573	COUNTY ROUTE 620/MANNIGTON CREEK	05-Oct-05	05-Oct-07	DEFICIENT	60.60
County/Municipality	SALEM	9017	1701074	CO RT 581 / ALLOWAY CREEK	10-Oct-05	10-Oct-07	NOT DEFICIENT	90.30
County/Municipality	SALEM	9017	1701073	WITT ROAD OVER ALLOWAY CREEK	10-Nov-05	10-Nov-07	NOT DEFICIENT	100.00
County/Municipality	SALEM	9017	1701097	COUNTY ROUTE 603 OVER ALLOWAYS CREEK	12-Oct-05	12-Oct-07	NOT DEFICIENT	95.20
County/Municipality	SALEM	9017	1701038	CO RT 611 / BRANCH OF ALLOWAY CRK	02-Nov-05	02-Nov-07	NOT DEFICIENT	88.00
County/Municipality	SALEM	9017	1701028	RT 540 OVER ALLOWAYS CREEK	09-Nov-05	09-Nov-07	OBSOLETE	70.10
County/Municipality	SALEM	9017	1701003	HOUSES MILL POND BR(CO.540)/DEEP RUN	02-Nov-05	02-Nov-07	NOT DEFICIENT	67.60
County/Municipality	SALEM	9017	1700973	ELKINGTON MILL POND BRIDGE	31-Oct-05	31-Oct-07	NOT DEFICIENT	69.00
County/Municipality	SALEM	9017	1700954	WATER WORKS BR/BR OF ALLOWAY S CK	09-Nov-05	09-Nov-07	NOT DEFICIENT	80.60
County/Municipality	SALEM	9017	1700704	FT ELFSBURG-SALEM/2ND HOPE DITCH	31-Oct-05	31-Oct-07	NOT DEFICIENT	88.90
County/Municipality	SALEM	9017	1701040	LAKE SYCAMORE BRIDGE/CARLISLE RUN	02-Nov-05	02-Nov-07	NOT DEFICIENT	81.50
County/Municipality	SALEM	9017	1700199	CO.RT 642 OVER OLDMANS CREEK	04-Oct-05	04-Oct-07	OBSOLETE	42.10
County/Municipality	SALEM	9017	1701399	CO RT 623 OVER ALLOWAY CREEK	08-Dec-03	08-Dec-05	DEFICIENT	33.10
County/Municipality	SOMERSET	9018	18D1002	BURNT MILLS RD OVER MUDDY RUN	20-Oct-05	20-Oct-07	NOT DEFICIENT	81.90
County/Municipality	SOMERSET	9018	18D0501	PLEASANT VIEW RD / ROYCE	05-Oct-05	05-Oct-07	NOT DEFICIENT	100.00
County/Municipality	SOMERSET	9018	18D1006	BURNT MILLS RD/N.BR.RARITAN RIVER	04-Nov-05	04-Nov-07	OBSOLETE	63.10
County/Municipality	SOMERSET	9018	18D1001	RATTLESNAKE BR RD(CO 665)/LAMINGTON R	19-Oct-05	19-Oct-07	NOT DEFICIENT	97.30
County/Municipality	SOMERSET	9018	18D1102	RVR RD / MIDDLE BRK	18-Oct-05	18-Oct-07	NOT DEFICIENT	92.90
County/Municipality	SOMERSET	9018	18D0907	CO RT 614 OVER N BR RARITAN RIVER	31-Oct-05	31-Oct-07	NOT DEFICIENT	98.00
County/Municipality	SOMERSET	9018	18D0904	STATION RD / CHAMBERS BR	18-Nov-05	18-Nov-07	NOT DEFICIENT	68.00

NJ Highway Carrying Bridge Condition Inventory

Category_Owner	Maintenance	Route	Structure Number	Name	Last Inspection	Next Inspection	Deficient or Obsolete	Sufficiency Rating
County/Municipality	SOMERSET	9018	18D0902	READINGTON RD (CO 637)/CHAMBER_S BRK	19-Oct-05	19-Oct-07	NOT DEFICIENT	86.60
County/Municipality	SOMERSET	9018	18D0705	RT 567 OVER N. BR. RARITAN RIVER	23-Nov-05	23-Nov-07	DEFICIENT	28.90
County/Municipality	SOMERSET	9018	18D0204	RT518/BEDEN_S BROOK	15-Jun-06	15-Jun-08	NOT DEFICIENT	97.10
County/Municipality	SOMERSET	9018	18D0704	RT 567 OVER HOLLAND BROOK	18-Oct-05	18-Oct-07	NOT DEFICIENT	98.20
County/Municipality	SOMERSET	9018	18D0610	SOUTH BRANCH RD OV LEHIGH VALLEY LINE	18-Oct-05	18-Oct-07	NOT DEFICIENT	94.50
County/Municipality	SOMERSET	9018	18D1103	BUNN RD/NORTH BRANCH RAR	29-Nov-05	29-Nov-07	NOT DEFICIENT	84.90
County/Municipality	SOMERSET	9018	18E0401	BELLEMEAD-GRIGGSTN RD-CR 630/PIKE RUN	01-Nov-05	01-Nov-07	NOT DEFICIENT	97.50
County/Municipality	SOMERSET	9018	18D0302	SUNSET RD / BACK BRK	17-Nov-05	17-Nov-07	NOT DEFICIENT	96.70
County/Municipality	SOMERSET	9018	18D0207	BURNT HILL RD / BEDEN'S	27-Oct-05	27-Oct-07	NOT DEFICIENT	99.90
County/Municipality	SOMERSET	9018	18D0702	STUDDIFORD DR (RT 606)/S BR RARITAN R	24-Oct-05	24-Oct-07	DEFICIENT	25.50
County/Municipality	SOMERSET	9018	18E0204	RIVER RD (RT 533) OVER PIKE RUN	21-Oct-05	21-Oct-07	NOT DEFICIENT	79.90
County/Municipality	SOMERSET	9018	18E0503	HOMESTEAD RD / ROYCE BRK	12-Dec-05	12-Dec-07	NOT DEFICIENT	80.40
County/Municipality	SOMERSET	9018	18B0405	BLACK PT RD / TRIB NESHA	04-Oct-05	04-Oct-07	NOT DEFICIENT	97.80
County/Municipality	SOMERSET	9018	18D0203	CHERRY HILL RD/BEDEN'S B	30-Nov-05	30-Nov-07	NOT DEFICIENT	93.80
County/Municipality	SOMERSET	9018	18E0405	TOWNSHIP LINE RD / PIKE	17-Oct-05	17-Oct-07	NOT DEFICIENT	93.60
County/Municipality	SOMERSET	9018	18E0402	BELLEMEAD-GRIGGSTN RD/PIKE RUN BROOK	01-Nov-05	01-Nov-07	NOT DEFICIENT	97.50
County/Municipality	SOMERSET	9018	18E0407	BELLE GLADES LANE/TRIB OF PIKE RUN	25-Oct-05	25-Oct-07	NOT DEFICIENT	98.00
County/Municipality	SOMERSET	9018	18E0308	BELLEMEAD-GRIGGSTOWN RD/TRIB PIKE RUN	21-Oct-05	21-Oct-07	NOT DEFICIENT	88.40
County/Municipality	SOMERSET	9018	18E0304	HARLINGEN RD / PIKE BROOK	03-Nov-05	03-Nov-07	NOT DEFICIENT	82.40
County/Municipality	SOMERSET	9018	18E0302	MILL POND RD OVER PIKE RUN	18-Oct-05	18-Oct-07	NOT DEFICIENT	78.80
County/Municipality	SOMERSET	9018	18D1110	LAMINGTON RD (RT523) OV MIDDLE BROOK	20-Oct-05	20-Oct-07	NOT DEFICIENT	97.10
County/Municipality	SOMERSET	9018	18E0201	OPOSSUM RD / BEDENS BRK	17-Nov-05	17-Nov-07	NOT DEFICIENT	71.00
County/Municipality	SOMERSET	9018	18E0104	RVR RD / VAN HORN BRK	01-Oct-05	01-Oct-07	NOT DEFICIENT	97.20
County/Municipality	SOMERSET	9018	18E0102	PRINCETON AV / VAN HORN	18-Oct-05	18-Oct-07	NOT DEFICIENT	89.70
County/Municipality	SOMERSET	9018	18D1306	MAIN ST. / PEAPACK BRK	18-Oct-05	18-Oct-07	OBSOLETE	67.50
County/Municipality	SOMERSET	9018	18D1304	JACKSON AV / PEAPACK BRK	18-Nov-05	18-Nov-07	NOT DEFICIENT	83.60
County/Municipality	SOMERSET	9018	18D1302	RT 512 OVER PEAPACK BROOK	02-Nov-05	02-Nov-07	NOT DEFICIENT	83.70
County/Municipality	SOMERSET	9018	18D1201	LARGER CROSS RD / MIDDLE BROOK	29-Nov-05	29-Nov-07	NOT DEFICIENT	97.90
County/Municipality	SOMERSET	9018	18E0303	BRIDGEPOINT RD (CO.609)	17-Oct-05	17-Oct-07	NOT DEFICIENT	97.90
County/Municipality	SOMERSET	9018	18B0505	BLACK POINT RD / NESHANI	01-Nov-05	01-Nov-07	NOT DEFICIENT	74.40
County/Municipality	SOMERSET	9018	18C0107	ACCESS RD / BRANCH OF BE	27-Oct-05	27-Oct-07	NOT DEFICIENT	94.00
County/Municipality	SOMERSET	9018	18C0104	PROVINCE LINE RD/BEDEN'S	01-Nov-05	01-Nov-07	NOT DEFICIENT	79.50
County/Municipality	SOMERSET	9018	18B0603	PLEASANT RUN RD(CR629)/PLEASEANT RUN	06-Oct-05	06-Oct-07	NOT DEFICIENT	79.40
County/Municipality	SOMERSET	9018	18B0602	OTTO RD / PLEASANT RUN	01-Nov-05	01-Nov-07	OBSOLETE	78.80
County/Municipality	SOMERSET	9018	18B0512	WOODFERN RD/S.BRANCH RAR	31-May-06	31-May-08	NOT DEFICIENT	73.80
County/Municipality	SOMERSET	9018	18B0508	BLACK PT.RD. / S.BRANCH	03-Nov-05	03-Nov-07	NOT DEFICIENT	93.80
County/Municipality	SOMERSET	9018	18B0404	WERTSVILLE RD/TRIB.NESHA	04-Oct-05	04-Oct-07	OBSOLETE	63.90
County/Municipality	SOMERSET	9018	18B0401	WERTSVILLE RD / TRIB NES	04-Oct-05	04-Oct-07	NOT DEFICIENT	97.60
County/Municipality	SOMERSET	9018	18A0605	HIGGINSVILLE RD/S.BRANCH	02-Nov-05	02-Nov-07	NOT DEFICIENT	56.60
County/Municipality	SOMERSET	9018	18F0806	BRIDGE ST/PETERS BROOK	15-Nov-05	15-Nov-07	NOT DEFICIENT	77.20
County/Municipality	SOMERSET	9018	18E0504	RT 514 OVER TRIB OF ROYCE BROOK	02-Nov-05	02-Nov-07	OBSOLETE	77.00
County/Municipality	SOMERSET	9018	18B0510	WOODFERN RD / S BR RARIT	31-May-06	31-May-08	NOT DEFICIENT	95.60
County/Municipality	SOMERSET	9018	18C0609	COUNTY RT 567/SOUTH BR RARITAN RIVER	12-Oct-05	12-Oct-07	OBSOLETE	55.60
County/Municipality	SOMERSET	9018	18D0105	GREAT ROAD OVER BEDENS BROOK	17-Oct-05	17-Oct-07	NOT DEFICIENT	79.00
County/Municipality	SOMERSET	9018	18C1303	COUNTY ROUTE 512 OV HERZOG BROOK	10-Nov-05	10-Nov-07	NOT DEFICIENT	97.50
County/Municipality	SOMERSET	9018	18C1301	BLACK RVR RD / HERZOG BR	26-Oct-05	26-Oct-07	NOT DEFICIENT	88.60
County/Municipality	SOMERSET	9018	18C1103	RT 523 OVER LAMINGTON RIVER	17-Oct-05	17-Oct-07	NOT DEFICIENT	84.00

NJ Highway Carrying Bridge Condition Inventory

Category_Owner	Maintenance	Route	Structure Number	Name	Last Inspection	Next Inspection	Deficient or Obsolete	Sufficiency Rating
County/Municipality	SOMERSET	9018	18C1001	RVR RD / LAMINGTON RVR	18-Nov-05	18-Nov-07	NOT DEFICIENT	85.60
County/Municipality	SOMERSET	9018	18C0806	READINGTON RD (CO 637)/TRIB CHAMBR.BR	23-Nov-05	23-Nov-07	NOT DEFICIENT	64.30
County/Municipality	SOMERSET	9018	18C0804	HARLAN SCHOOL RD / CHAMB	01-Oct-05	01-Oct-07	OBSOLETE	75.60
County/Municipality	SOMERSET	9018	18C0208	BELLEMEAD RD (RT 601) OVER ROCK BROOK	10-Nov-05	10-Nov-07	NOT DEFICIENT	91.10
County/Municipality	SOMERSET	9018	18C0704	HOLLAND BRK RD/BRANCH HO	26-Oct-05	26-Oct-07	NOT DEFICIENT	94.10
County/Municipality	SOMERSET	9018	18C0209	CAMP MEETING AV / ROCK B	04-Oct-05	04-Oct-07	NOT DEFICIENT	94.90
County/Municipality	SOMERSET	9018	18C0607	OPIE RD/SOUTH BRANCH RAR	31-May-06	31-May-08	NOT DEFICIENT	85.90
County/Municipality	SOMERSET	9018	18C0606	RT 567 OVER PLEASANT RUN STREAM	07-Oct-05	07-Oct-07	OBSOLETE	66.00
County/Municipality	SOMERSET	9018	18C0605	OPIE RD / SOUTH BR RARIT	03-Nov-05	03-Nov-07	NOT DEFICIENT	85.90
County/Municipality	SOMERSET	9018	18C0306	GRANDVIEW RD /ROCK BRK	05-Oct-05	05-Oct-07	OBSOLETE	87.60
County/Municipality	SOMERSET	9018	18C0305	GRANDVIEW RD / ROCK BRK	05-Oct-05	05-Oct-07	OBSOLETE	85.10
County/Municipality	SOMERSET	9018	18D0202	MOUNTAIN VIEW RD / BEDEN	27-Oct-05	27-Oct-07	NOT DEFICIENT	82.80
County/Municipality	SOMERSET	9018	18C0705	OLD YORK RD / HOLLAND BR	26-Oct-05	26-Oct-07	NOT DEFICIENT	66.00
County/Municipality	SOMERSET	9018	18L0905	ROCK AVE (CR 645) OVER GREEN BROOK	22-Nov-05	22-Nov-07	NOT DEFICIENT	97.50
County/Municipality	SOMERSET	9018	18L1015	STILES ROAD OVER UNNAMED BROOK	19-Oct-05	19-Oct-07	NOT DEFICIENT	99.00
County/Municipality	SOMERSET	9018	18L1013	STIRLING RD (CR 653) / STONY BROOK	29-Nov-05	29-Nov-07	NOT DEFICIENT	96.80
County/Municipality	SOMERSET	9018	18L1011	WEST LANE (527&531) / W BR STONY BRK	23-Nov-05	23-Nov-07	NOT DEFICIENT	91.70
County/Municipality	SOMERSET	9018	18L1010	STIRLING RD (CR 527&531) / W BR STONY BRK	29-Nov-05	29-Nov-07	DEFICIENT	32.80
County/Municipality	SOMERSET	9018	18L1009	MOUNTAIN BLVD (CR 527) / STONY BROOK	23-Nov-05	23-Nov-07	NOT DEFICIENT	82.90
County/Municipality	SOMERSET	9018	18L1005	BROOKDALE RD OVER STONY BROOK	19-Oct-05	19-Oct-07	NOT DEFICIENT	91.90
County/Municipality	SOMERSET	9018	18K1102	MOUNTAIN AVE OVER CORY'S BROOK	15-Nov-05	15-Nov-07	DEFICIENT	70.10
County/Municipality	SOMERSET	9018	18L0907	WASHINGTON AV (CR 529)/GREEN BRK TRIB	16-Nov-05	16-Nov-07	OBSOLETE	76.80
County/Municipality	SOMERSET	9018	18M0901	CLINTON AVE OVER GREEN BROOK	15-Mar-06	15-Mar-08	NOT DEFICIENT	94.90
County/Municipality	SOMERSET	9018	18L0903	WASHINGTON AVE (CR 529)/GREEN BROOK	16-Nov-05	16-Nov-07	DEFICIENT	52.50
County/Municipality	SOMERSET	9018	18L0902	MADISON AVE/BACK CHANNEL OF GREEN BRK	05-Dec-05	05-Dec-07	NOT DEFICIENT	98.30
County/Municipality	SOMERSET	9018	18L0901	MADISON AVE OVER GREEN BROOK	05-Dec-05	05-Dec-07	NOT DEFICIENT	98.30
County/Municipality	SOMERSET	9018	18L0801	WARRENVILLE RD (CR 651)/GREEN BROOK	17-Nov-05	17-Nov-07	NOT DEFICIENT	94.70
County/Municipality	SOMERSET	9018	18G1205	LAKE RD OVER HARRISON'S BROOK	19-Oct-05	19-Oct-07	NOT DEFICIENT	95.00
County/Municipality	SOMERSET	9018	18L0908	GREEN BROOK RD(CR 634)/TRIB GREEN BRK	22-Nov-05	22-Nov-07	NOT DEFICIENT	98.00
County/Municipality	SOMERSET	9018	18M1002	SOMERSET ST (CR 531) / GREEN BROOK	06-Dec-05	06-Dec-07	NOT DEFICIENT	86.00
County/Municipality	SOMERSET	9018	18H0403	S MIDDLEBUSH RD (CR615)/SIX MILE RUN	20-Oct-05	20-Oct-07	DEFICIENT	36.00
County/Municipality	SOMERSET	9018	18H0601	NEW BRUNSWICK ROAD OVER STREAM	30-Nov-05	30-Nov-07	NOT DEFICIENT	99.90
County/Municipality	SOMERSET	9018	18M1023	JARED CT OVER EAST BR STONY BROOK	07-Dec-05	07-Dec-07	NOT DEFICIENT	98.90
County/Municipality	SOMERSET	9018	18M1022	INTERHAVEN AVE OVER STONY BROOK	06-Dec-05	06-Dec-07	NOT DEFICIENT	91.00
County/Municipality	SOMERSET	9018	18M1021	DUER STREET OVER CRAB BROOK	24-Oct-05	24-Oct-07	NOT DEFICIENT	92.20
County/Municipality	SOMERSET	9018	18M1006	GROVE STREET OVER STONY BROOK	21-Dec-05	21-Dec-07	NOT DEFICIENT	98.60
County/Municipality	SOMERSET	9018	18L1108	STIRLING ROAD (CR 653)/PASSAIC RIVER	30-Nov-05	30-Nov-07	NOT DEFICIENT	96.80
County/Municipality	SOMERSET	9018	18M1004	GREEN BROOK RD (CR 636)/STONY BROOK	07-Dec-05	07-Dec-07	NOT DEFICIENT	94.00
County/Municipality	SOMERSET	9018	18L1109	HILLCREST RD (CR 531) / PASSAIC RIVER	30-Nov-05	30-Nov-07	NOT DEFICIENT	96.20
County/Municipality	SOMERSET	9018	18M0907	WEST END AVE (CR 649) / STONY BROOK	05-Dec-05	05-Dec-07	NOT DEFICIENT	95.40
County/Municipality	SOMERSET	9018	18M0906	GROVE ST. OVER GREEN BROOK	01-Dec-05	01-Dec-07	NOT DEFICIENT	79.00
County/Municipality	SOMERSET	9018	18M0905	WASHINGTON AVE.OVER GREEN BROOK	06-Dec-05	06-Dec-07	NOT DEFICIENT	74.60
County/Municipality	SOMERSET	9018	18M0904	SYCAMORE AVE.OVER GREEN BROOK	11-Oct-05	11-Oct-07	DEFICIENT	42.20
County/Municipality	SOMERSET	9018	18M0902	WEST END AV (CR 649) OVER GREEN BROOK	01-Dec-05	01-Dec-07	NOT DEFICIENT	97.00
County/Municipality	SOMERSET	9018	18K1010	REINMAN RD OVER CORYS BROOK	21-Nov-05	21-Nov-07	NOT DEFICIENT	98.00
County/Municipality	SOMERSET	9018	18M1005	GROVE STREET OVER CRAB BROOK	07-Dec-05	07-Dec-07	NOT DEFICIENT	96.70
County/Municipality	SOMERSET	9018	18H0706	MAIN ST (CR 527) OVER RARITAN RIVER	08-Dec-05	08-Dec-07	DEFICIENT	40.10

NJ Highway Carrying Bridge Condition Inventory

Category_Owner	Maintenance	Route	Structure Number	Name	Last Inspection	Next Inspection	Deficient or Obsolete	Sufficiency Rating
County/Municipality	SOMERSET	9018	18H0909	DOCK WATCH HOLLOW RD/DOCK WATCH HO RN	10-Oct-05	10-Oct-07	NOT DEFICIENT	92.10
County/Municipality	SOMERSET	9018	18H0907	WASH VLLY RD/DOCK WATCH HOLLOW BRK	03-Nov-05	03-Nov-07	NOT DEFICIENT	94.90
County/Municipality	SOMERSET	9018	18H0902	VOSSELLER AVE OVER E BR MIDDLE BK	28-Nov-05	28-Nov-07	NOT DEFICIENT	86.70
County/Municipality	SOMERSET	9018	18H0901	GILBRIDE RD/EAST BR OF MIDDLE BROOK	04-Oct-05	04-Oct-07	NOT DEFICIENT	84.20
County/Municipality	SOMERSET	9018	18H0814	HAWTHORNE AVENUE OVER UNNAMED BROOK	15-Nov-05	15-Nov-07	NOT DEFICIENT	69.20
County/Municipality	SOMERSET	9018	18H0812	THOMPSON AVE (RT 525)/MIDDLE BROOK	20-Oct-05	20-Oct-07	OBSOLETE	59.30
County/Municipality	SOMERSET	9018	18L0601	EASTON AVE (CR 527) OVER SEELEY'S BRK	15-Nov-05	15-Nov-07	NOT DEFICIENT	69.60
County/Municipality	SOMERSET	9018	18H0805	EAST STREET OVER UNNAMED STREAM	07-Oct-05	07-Oct-07	NOT DEFICIENT	97.90
County/Municipality	SOMERSET	9018	18H0913	DOCK WTCH HLLW RD/DOCK WTCH HL BR	10-Oct-05	10-Oct-07	NOT DEFICIENT	93.40
County/Municipality	SOMERSET	9018	18H0705	MAIN ST. (CR 533) OVER MIDDLE BROOK	27-Oct-05	27-Oct-07	NOT DEFICIENT	89.60
County/Municipality	SOMERSET	9018	18H0610	PIERCE ST OVER TRIB. OF RARITAN RIVER	30-Nov-05	30-Nov-07	NOT DEFICIENT	98.80
County/Municipality	SOMERSET	9018	18E0507	RAIDER BLVD OVER ROYCE BROOK	07-Nov-05	07-Nov-07	NOT DEFICIENT	83.30
County/Municipality	SOMERSET	9018	18H0605	MARTINO DRIVE OVER AL S BROOK	16-Nov-05	16-Nov-07	NOT DEFICIENT	96.90
County/Municipality	SOMERSET	9018	18F0804	CLIFF STREET OVER PETERS BROOK	04-Oct-05	04-Oct-07	DEFICIENT	60.10
County/Municipality	SOMERSET	9018	18H0603	DAVIDSON AVE OVER D&R CANAL TRIBUTARY	27-Oct-05	27-Oct-07	NOT DEFICIENT	93.60
County/Municipality	SOMERSET	9018	18H0809	CHIMNEY ROCK RD (525) / MIDDLE BROOK	20-Oct-05	20-Oct-07	OBSOLETE	74.70
County/Municipality	SOMERSET	9018	18H1402	HARDSCRABBLE RD OV INDIAN BROOK	07-Nov-05	07-Nov-07	OBSOLETE	78.40
County/Municipality	SOMERSET	9018	18K0912	TOP OF WORLD WAY/E.BRANCH MIDDLE BRI	29-Nov-05	29-Nov-07	NOT DEFICIENT	98.80
County/Municipality	SOMERSET	9018	18K0909	GREEN VALLEY DRIVE/BR MIDDLE BROOK	21-Nov-05	21-Nov-07	NOT DEFICIENT	88.30
County/Municipality	SOMERSET	9018	18K0908	WARRENVILLE RD / E BR MIDDLE BRK	10-Nov-05	10-Nov-07	OBSOLETE	70.30
County/Municipality	SOMERSET	9018	18K0903	MORNING GLORY RD OVER MIDDLE BROOK	10-Nov-05	10-Nov-07	NOT DEFICIENT	93.80
County/Municipality	SOMERSET	9018	18K0902	KING GEORGE RD/E BR MIDDLE BROOK	15-Nov-05	15-Nov-07	NOT DEFICIENT	97.50
County/Municipality	SOMERSET	9018	18H0910	FERGUSON RD/DOCK WATCH HOLLOW BROOK	09-Nov-05	09-Nov-07	DEFICIENT	54.60
County/Municipality	SOMERSET	9018	18K0602	EASTON AVE (CR 527) OVER AL'S BROOK	26-Oct-05	26-Oct-07	OBSOLETE	66.00
County/Municipality	SOMERSET	9018	18H0911	FERGUSON RD/E.BR.DOCK WTCH HOLLOW RUN	14-Nov-05	14-Nov-07	NOT DEFICIENT	94.40
County/Municipality	SOMERSET	9018	18H1305	MADISONVILLE RD/PASSAIC RIVER	08-Nov-05	08-Nov-07	OBSOLETE	70.90
County/Municipality	SOMERSET	9018	18H1113	KING GEORGE ROAD (CR 651)/DEAD RIVER	09-Nov-05	09-Nov-07	NOT DEFICIENT	80.30
County/Municipality	SOMERSET	9018	18H1110	VALLEY ROAD (CR 512) OVER PASSAIC RIVER	08-Nov-05	08-Nov-07	NOT DEFICIENT	73.50
County/Municipality	SOMERSET	9018	18H1105	ACKEN ROAD OVER DEAD RIVER	09-Nov-05	09-Nov-07	NOT DEFICIENT	98.80
County/Municipality	SOMERSET	9018	18H1006	MOUNTAIN VIEW RD/TRIB OF DEAD RIVER	29-Nov-05	29-Nov-07	NOT DEFICIENT	94.90
County/Municipality	SOMERSET	9018	18M1003	ROCKVIEW TERR OVER STONY BROOK	12-Oct-05	12-Oct-07	NOT DEFICIENT	92.90
County/Municipality	SOMERSET	9018	18K0606	WILLOW AVE /LOVERS BROOK	16-Nov-05	16-Nov-07	NOT DEFICIENT	90.30
County/Municipality	SOMERSET	9018	18G1201	LYONS RD (CO 640)/HARRISONS BROOK	19-Oct-05	19-Oct-07	NOT DEFICIENT	83.30
County/Municipality	SOMERSET	9018	18F0201	RT 518/MILLSTONE RIVER	17-Nov-05	17-Nov-07	OBSOLETE	75.80
County/Municipality	SOMERSET	9018	18F0302	GRIGGSTOWN CAUSWY(CO 632)/MILLSTONE R	05-Jun-06	05-Jun-08	NOT DEFICIENT	67.40
County/Municipality	SOMERSET	9018	18F0503	RT514/ROYCE BROOK	21-Nov-05	21-Nov-07	NOT DEFICIENT	97.50
County/Municipality	SOMERSET	9018	18F0507	HAMILTON RD OVER ROYCE BROOK	18-Oct-05	18-Oct-07	NOT DEFICIENT	97.80
County/Municipality	SOMERSET	9018	18E1307	WILLOW AVE/NORTH BRANCH	14-Dec-05	14-Dec-07	OBSOLETE	76.80
County/Municipality	SOMERSET	9018	18F0603	SUNNYMEAD ROAD OVER ROYCE BROOK	31-Oct-05	31-Oct-07	NOT DEFICIENT	94.10
County/Municipality	SOMERSET	9018	18E1206	PEAPACK RD-CO 512 / N BR RARITAN RIV	10-Oct-06	10-Oct-08	NOT DEFICIENT	93.20
County/Municipality	SOMERSET	9018	18F0705	WHELAN STREET OVER ROYCE BROOK	01-Nov-05	01-Nov-07	NOT DEFICIENT	96.60
County/Municipality	SOMERSET	9018	18F0707	SOUTHSIDE AVE OVER PETERS BROOK	13-Oct-05	13-Oct-07	DEFICIENT	26.50
County/Municipality	SOMERSET	9018	18F0803	HIGH ST/PETER S BROOK	14-Nov-05	14-Nov-07	NOT DEFICIENT	98.70
County/Municipality	SOMERSET	9018	18M1025	VALLEY DRIVE/EAST BR OF STONY BROOK	22-Nov-05	22-Nov-07	NOT DEFICIENT	99.00
County/Municipality	SOMERSET	9018	18F0805	GROVE ST/PETERS BROOK	14-Nov-05	14-Nov-07	OBSOLETE	78.10
County/Municipality	SOMERSET	9018	18M1024	KNIGHTSBRIDGE RD / E.BR. STONY BROOK	07-Dec-05	07-Dec-07	NOT DEFICIENT	98.00
County/Municipality	SOMERSET	9018	18F0807	DAVENPORT ST OVER PETERS BROOK	04-Oct-05	04-Oct-07	NOT DEFICIENT	72.60

NJ Highway Carrying Bridge Condition Inventory

Category_Owner	Maintenance	Route	Structure Number	Name	Last Inspection	Next Inspection	Deficient or Obsolete	Sufficiency Rating
County/Municipality	SOMERSET	9018	18M1001	DUER ST OVER GREEN BROOK	12-Oct-05	12-Oct-07	DEFICIENT	42.50
County/Municipality	SOMERSET	9018	18E0902	GARRETSON RD OVER PETERS BROOK	18-Nov-05	18-Nov-07	NOT DEFICIENT	97.10
County/Municipality	SOMERSET	9018	18E0603	ROYCEFIELD RD / ROYCE BR	17-Oct-05	17-Oct-07	NOT DEFICIENT	97.70
County/Municipality	SOMERSET	9018	18E0604	VALLEY RD / TRIB OF ROYC	05-Oct-05	05-Oct-07	NOT DEFICIENT	95.00
County/Municipality	SOMERSET	9018	18E0605	NEW CENTER RD / DUKES BR	30-Nov-05	30-Nov-07	NOT DEFICIENT	96.60
County/Municipality	SOMERSET	9018	18E0606	ANDRIA AV / BR ROYCE BRK	30-Nov-05	30-Nov-07	NOT DEFICIENT	99.90
County/Municipality	SOMERSET	9018	18E0703	ROYCEFIELD RD / DUKES BR	12-Dec-05	12-Dec-07	OBSOLETE	69.00
County/Municipality	SOMERSET	9018	18E1313	HOLLAND AV / PEAPACK BRK	14-Dec-05	14-Dec-07	NOT DEFICIENT	82.00
County/Municipality	SOMERSET	9018	18E0809	LYMAN STREET (CR 625) OVER RARITAN RIVER	12-Dec-05	12-Dec-07	NOT DEFICIENT	91.70
County/Municipality	SOMERSET	9018	18F0703	E.DUKES PKWY (CO 608)/DUKE_S BROOK	21-Nov-05	21-Nov-07	NOT DEFICIENT	95.50
County/Municipality	SOMERSET	9018	18E1001	LOVE RD / CHAMBER'S BRK	14-Dec-05	14-Dec-07	NOT DEFICIENT	96.60
County/Municipality	SOMERSET	9018	18E1002	MEADOW ROAD OVER CHAMBERS BROOK	18-Nov-05	18-Nov-07	NOT DEFICIENT	79.90
County/Municipality	SOMERSET	9018	18E1003	COUNTRY CLUB RD OVER CHAMBERS BRK	09-Nov-05	09-Nov-07	OBSOLETE	78.00
County/Municipality	SOMERSET	9018	18E1203	FAR HILLS RD / MINE BRK	10-Oct-05	10-Oct-07	NOT DEFICIENT	62.50
County/Municipality	SOMERSET	9018	18E1205	OLD DUTCH RD / PEAPACK B	28-Nov-06	28-Nov-08	NOT DEFICIENT	81.80
County/Municipality	SOMERSET	9018	18E0807	COUNTRY CLUB RD /BR PETERS BR	07-Nov-05	07-Nov-07	OBSOLETE	77.40
County/Municipality	SOMERSET	9018	18F0602	FALCON RD OVER ROYCE BROOK	25-Oct-05	25-Oct-07	NOT DEFICIENT	97.30
County/Municipality	SOMERSET	9018	18G0802	KLINE PLACE OVER CUCKHOLDS BROOK	02-Nov-05	02-Nov-07	NOT DEFICIENT	88.20
County/Municipality	SOMERSET	9018	18G0803	FINDERNE AVE (CO 633)/CUCKOLDS BROOK	01-Nov-05	01-Nov-07	OBSOLETE	74.90
County/Municipality	SOMERSET	9018	18G0810	CHIMNEY ROCK RD (CR 525)/MIDDLE BROOK	01-Nov-05	01-Nov-07	NOT DEFICIENT	97.50
County/Municipality	SOMERSET	9018	18G0812	CHIMNEY ROCK RD (525) / MIDDLE BROOK	04-Oct-05	04-Oct-07	NOT DEFICIENT	97.50
County/Municipality	SOMERSET	9018	18G0813	MORGAN LANE OVER CUCKHOLDS BROOK	02-Nov-05	02-Nov-07	NOT DEFICIENT	93.00
County/Municipality	SOMERSET	9018	18G0704	CHIMNEY ROCK RD/CUCKHOLDS BROOK	28-Oct-05	28-Oct-07	NOT DEFICIENT	79.60
County/Municipality	SOMERSET	9018	18G0904	CRIM RD OVER W BR MIDDLE BROOK	03-Nov-05	03-Nov-07	NOT DEFICIENT	76.00
County/Municipality	SOMERSET	9018	18G0903	NEWMAN_S LANE OVER W.BR.MIDDLE BROOK	28-Nov-05	28-Nov-07	OBSOLETE	53.70
County/Municipality	SOMERSET	9018	18G1102	MARTINSVILLE RD (CO 525) / DEAD RIVER	02-Nov-05	02-Nov-07	NOT DEFICIENT	90.20
County/Municipality	SOMERSET	9018	18G1103	MOUNT AIRY RD (CO 525)/HARRISONS BRK	20-Oct-05	20-Oct-07	NOT DEFICIENT	86.00
County/Municipality	SOMERSET	9018	18G1105	ALLEN ROAD OVER DEAD RIVER	23-Nov-05	23-Nov-07	NOT DEFICIENT	77.20
County/Municipality	SOMERSET	9018	18G1107	SOMERVILLE RD/DEAD RIVER	26-Oct-05	26-Oct-07	NOT DEFICIENT	99.60
County/Municipality	SOMERSET	9018	18G1109	MINE BROOK RD/DEAD RIVER	30-Nov-05	30-Nov-07	NOT DEFICIENT	96.10
County/Municipality	SOMERSET	9018	18G1110	MOUNT AIRY RD (CO 525)/HARRISON'S BRK	02-Nov-05	02-Nov-07	NOT DEFICIENT	95.30
County/Municipality	SOMERSET	9018	18F0809	MOUNTAIN AVE (CO 643)/PETERS BROOK	15-Nov-05	15-Nov-07	NOT DEFICIENT	91.50
County/Municipality	SOMERSET	9018	18F1108	ALLEN ROAD OVER SPRING BROOK	16-Nov-05	16-Nov-07	NOT DEFICIENT	88.70
County/Municipality	SOMERSET	9018	18G1010	MOUNTAIN VIEW RD OVER UNNAMED BROOK	05-Oct-05	05-Oct-07	NOT DEFICIENT	97.80
County/Municipality	SOMERSET	9018	18G0703	MAIN ST. (CR 533) OVER CUCKHOLDS BROOK	28-Oct-05	28-Oct-07	OBSOLETE	45.20
County/Municipality	SOMERSET	9018	18F0811	SPRING STREET OVER ROSS BROOK	31-Oct-05	31-Oct-07	NOT DEFICIENT	94.80
County/Municipality	SOMERSET	9018	18F1007	SHORE DRIVE OVER CHAMBERS BROOK	03-Oct-05	03-Oct-07	NOT DEFICIENT	90.00
County/Municipality	SOMERSET	9018	18F1105	CR 512 (LIBERTY CORNER RD)/DEAD RIVER	26-Oct-05	26-Oct-07	NOT DEFICIENT	78.70
County/Municipality	SOMERSET	9018	18F0810	WILLIAM STREET OVER ROSS BROOK	23-Nov-05	23-Nov-07	NOT DEFICIENT	87.20
County/Municipality	SOMERSET	9018	18F1204	WHITENACK ROAD OVER MINE BROOK	01-Nov-05	01-Nov-07	OBSOLETE	79.90
County/Municipality	SOMERSET	9018	18F1303	MEEKER ROAD OVER MINE BROOK	16-Nov-05	16-Nov-07	NOT DEFICIENT	92.00
County/Municipality	SOMERSET	9018	18G0401	CANAL RD OVER TEN MILE RUN	22-Nov-05	22-Nov-07	OBSOLETE	82.70
County/Municipality	SOMERSET	9018	18G0701	SOUTH MAIN ST (CR 533)/ROYCE BROOK	08-Nov-05	08-Nov-07	DEFICIENT	47.90
County/Municipality	SOMERSET	9018	18F1008	CORIELL DRIVE OVER CHAMBERS BROOK	03-Oct-05	03-Oct-07	NOT DEFICIENT	85.00
County/Municipality	SOMERSET	9018	18G0702	S. MAIN ST. (CO. 533) OVER RARITAN RIVER	05-Oct-05	05-Oct-07	DEFICIENT	30.80
County/Municipality	SOMERSET	9018	18G0609	WILHOUSKY ST/TRIB OF MILLSTONE RIVER	18-Oct-05	18-Oct-07	NOT DEFICIENT	93.20
County/Municipality	SOMERSET	9018	18G0605	WILHOUSKY ST (CR 623)/MILLSTONE RIVER	18-Oct-05	18-Oct-07	NOT DEFICIENT	91.90

NJ Highway Carrying Bridge Condition Inventory

Category_Owner	Maintenance	Route	Structure Number	Name	Last Inspection	Next Inspection	Deficient or Obsolete	Sufficiency Rating
County/Municipality	SOMERSET	9018	18G0505	AMWELL RD (CR 514) OVER MILLSTONE RIVER	19-Oct-05	19-Oct-07	NOT DEFICIENT	77.00
County/Municipality	SOMERSET	9018	18G0404	BLACKWELLS MILLS RD/MILLSTONE RIVER	08-Dec-05	08-Dec-07	NOT DEFICIENT	79.30
County/Municipality	SOMERSET	9018	18G0403	CANAL ROAD OVER SIX MILE RUN	08-Nov-05	08-Nov-07	OBSOLETE	66.70
County/Municipality	SOMERSET	9018	18B0301	ZION RD /ROCK BRK	17-Nov-05	17-Nov-07	DEFICIENT	18.10
County/Municipality	SOMERSET	9018	18A0601	HIGGINSVILLE RD/S.BRANCH	02-Nov-05	02-Nov-07	NOT DEFICIENT	44.80
County/Municipality	SOMERSET	9018	18E1401	JACKSON RD/NORTH BRANCH	13-Dec-05	13-Dec-07	DEFICIENT	24.30
County/Municipality	SOMERSET	9018	18E0709	ROBERT'S RD / RARITAN CA	12-Dec-05	12-Dec-07	NOT DEFICIENT	35.90
County/Municipality	SOMERSET	9018	18L0904	JEFFERSON AVENUE OV GREEN BROOK	17-Oct-05	17-Oct-07	DEFICIENT	26.80
County/Municipality	SOMERSET	9018	18M0903	GERAUD AVENUE OVER GREEN BROOK	01-Sep-99	01-Sep-01	DEFICIENT	48.00
County/Municipality	SOMERSET	9018	18K0607	NEW BRUNSWICK RD / AL S BROOK	11-Oct-05	11-Oct-07	DEFICIENT	47.10
County/Municipality	SOMERSET	9018	18H0916	LENAPE TRAIL OVER DOCK WATCH HOLLOWBK	14-Nov-05	14-Nov-07	NOT DEFICIENT	72.20
County/Municipality	SOMERSET	9018	18F0808	MERCER STREET OVER PETERS BROOK	05-Oct-05	05-Oct-07	DEFICIENT	50.40
County/Municipality	SOMERSET	9018	18G0801	MORTON ST OVER CUCKHOLDS BROOK	07-Nov-05	07-Nov-07	NOT DEFICIENT	47.40
County/Municipality	SOMERSET	9018	18D1004	BURNT MILL RD/LAMINGTON	19-Oct-05	19-Oct-07	DEFICIENT	13.10
County/Municipality	SOMERSET	9018	18C0302	HOLLOW RD / BRANCH ROCK	27-Oct-05	27-Oct-07	NOT DEFICIENT	51.70
County/Municipality	SOMERSET	9018	18E0907	TALAMINI RD / PETER'S BR	10-Oct-05	10-Oct-07	DEFICIENT	30.20
County/Municipality	SOMERSET	9018	18E1104	RVR RD / TRIB N BR RARIT	01-Oct-05	01-Oct-07	DEFICIENT	19.80
County/Municipality	SOMERSET	9018	18B0507	COUNTY ROUTE 514 OV NESHANIC RIV	06-Oct-05	06-Oct-07	DEFICIENT	13.50
County/Municipality	SOMERSET	9018	18B0511	WOODFERN RD/S.BRANCH RAR	31-May-06	31-May-08	NOT DEFICIENT	49.70
County/Municipality	SOMERSET	9018	18C0601	CR 667 OVER S BR RARITAN RIVER	10-Oct-05	10-Oct-07	DEFICIENT	26.70
County/Municipality	SUSSEX	9019	1900B07	LLOYD AVE. OVER DRY BROOK	09-May-07	09-May-09	NOT DEFICIENT	82.90
County/Municipality	SUSSEX	9019	1900C18	ROSEVILLE ROAD OVER WOLF LAKE INL	11-May-07	11-May-09	DEFICIENT	52.80
County/Municipality	SUSSEX	9019	1900D04	CR 519 OVER BRANCH PAULINS KILL	01-May-07	01-May-09	NOT DEFICIENT	80.60
County/Municipality	SUSSEX	9019	1900C15	BUCKHORN ST OVER WOLF LAKE OUTLET	14-May-07	14-May-09	NOT DEFICIENT	62.50
County/Municipality	SUSSEX	9019	1900C13	LAKE DRIVE OVER LUBBERS RUN	14-May-07	14-May-09	NOT DEFICIENT	91.50
County/Municipality	SUSSEX	9019	1900C09	North Shore Road/Cranberry Lake Inlet	11-May-07	11-May-09	NOT DEFICIENT	57.60
County/Municipality	SUSSEX	9019	1900C07	MANSFIELD DRIVE OVER LUBBERS RUN	10-May-07	10-May-09	NOT DEFICIENT	91.70
County/Municipality	SUSSEX	9019	1900C05	CO.RT 604 OVER LUBBERS RUN	23-May-07	23-May-09	NOT DEFICIENT	91.20
County/Municipality	SUSSEX	9019	1900B10	COUNTY FAIRGROUNDS RD OVER DRY BROOK	11-May-07	11-May-09	OBSOLETE	66.90
County/Municipality	SUSSEX	9019	1900C17	ROSEVILLE RD/CONRAIL(ABANDONED)	18-May-07	18-May-09	OBSOLETE	78.40
County/Municipality	SUSSEX	9019	1900B06	CR 630 (BROAD ST) OVER DRY BROOK	11-May-07	11-May-09	NOT DEFICIENT	86.50
County/Municipality	SUSSEX	9019	1900B05	MILK STREET OVER CULVERS CREEK	10-May-07	10-May-09	NOT DEFICIENT	87.80
County/Municipality	SUSSEX	9019	1900B04	MILL STREET OVER DRY BROOK	10-May-07	10-May-09	OBSOLETE	80.90
County/Municipality	SUSSEX	9019	1900B03	CO RT 519 OVER CULVERS CREEK	02-May-07	02-May-09	NOT DEFICIENT	56.60
County/Municipality	SUSSEX	9019	1900B02	HILLSIDE AVENUE OVER CULVERS CREEK	09-May-07	09-May-09	NOT DEFICIENT	89.00
County/Municipality	SUSSEX	9019	1900B01	KEMAH LAKE RD OVER CULVERS CREEK	09-May-07	09-May-09	NOT DEFICIENT	98.90
County/Municipality	SUSSEX	9019	1900A92	CO. RT. 669 OVER BR. OF PEQUEST RIVER	16-May-07	16-May-09	OBSOLETE	77.50
County/Municipality	SUSSEX	9019	1900A05	STICKLES POND RD OVER PEQUEST RIVER	09-May-07	09-May-09	NOT DEFICIENT	99.00
County/Municipality	SUSSEX	9019	1900D07	AUGUSTA HILL RD OVER PAULINS KILL	10-May-07	10-May-09	NOT DEFICIENT	98.70
County/Municipality	SUSSEX	9019	1900A10	CR 616 OVER CONRAIL (ABANDONED)	14-May-07	14-May-09	OBSOLETE	72.10
County/Municipality	SUSSEX	9019	1900S04	STATION RD OVER TRIB PAULINSKILL	16-May-07	16-May-09	NOT DEFICIENT	95.90
County/Municipality	SUSSEX	9019	1900T01	CR 639 OVER CLOVE BROOK	07-May-07	07-May-09	OBSOLETE	61.90
County/Municipality	SUSSEX	9019	1900S31	HAMPTON ROAD/TRIB OF SWARTSWOOD LAKE	25-Jun-07	25-Jun-09	DEFICIENT	58.20
County/Municipality	SUSSEX	9019	1900S26	CR521 OVER INLET TO SWARTSWOOD LK	03-May-07	03-May-09	DEFICIENT	52.20
County/Municipality	SUSSEX	9019	1900S25	CR 622 OV INLET TO SWARTSWOOD LK	03-May-07	03-May-09	OBSOLETE	65.80
County/Municipality	SUSSEX	9019	1900H21	ROUTE 519 OVER PAULINS KILL	01-May-07	01-May-09	OBSOLETE	76.50
County/Municipality	SUSSEX	9019	1900S18	COUNTY ROUTE 619 OVER PAULINS KILL	15-May-07	15-May-09	OBSOLETE	50.20

NJ Highway Carrying Bridge Condition Inventory

Category_Owner	Maintenance	Route	Structure Number	Name	Last Inspection	Next Inspection	Deficient or Obsolete	Sufficiency Rating
County/Municipality	SUSSEX	9019	1900D14	SHARP ROAD OVER CULVERS CREEK	18-May-07	18-May-09	OBSOLETE	72.70
County/Municipality	SUSSEX	9019	1900S15	COUNTY ROUTE 521 OVER TROUT BROOK	03-May-07	03-May-09	OBSOLETE	66.40
County/Municipality	SUSSEX	9019	1900P28	CR675(DEGROAT RD)/LITTLE FLAT BROOK	05-Jun-07	05-Jun-09	NOT DEFICIENT	75.60
County/Municipality	SUSSEX	9019	1900S08	SADDLEBACK RD OVER PAULINS KILL	15-May-07	15-May-09	NOT DEFICIENT	82.00
County/Municipality	SUSSEX	9019	1900V26	MAPLE GRANGE RD OVER WAWAYANDA CREEK	27-Jun-07	27-Jun-09	NOT DEFICIENT	61.20
County/Municipality	SUSSEX	9019	1900S01	COUNTY RT.610 OVER PAULINS KILL	12-Jun-07	12-Jun-09	NOT DEFICIENT	74.90
County/Municipality	SUSSEX	9019	1900R01	FURNACE ST / MUSCONETCON	25-Jun-07	25-Jun-09	DEFICIENT	50.80
County/Municipality	SUSSEX	9019	1900Q28	CR 517 OVER STATION RD & WALKILL RV	29-May-07	29-May-09	NOT DEFICIENT	97.30
County/Municipality	SUSSEX	9019	1900Q19	WEST MOUNTAIN ROAD/WALKKILL RIVER	14-May-07	14-May-09	NOT DEFICIENT	64.90
County/Municipality	SUSSEX	9019	1900Q11	COUNTY ROUTE 620 over GLEN BROOK	07-May-07	07-May-09	NOT DEFICIENT	84.90
County/Municipality	SUSSEX	9019	1900Q10	MORRIS LAKE ROAD OVER GLEN BROOK	07-May-07	07-May-09	NOT DEFICIENT	94.50
County/Municipality	SUSSEX	9019	1900Q07	STATION ROAD/ WALKKILL RIVER	14-May-07	14-May-09	NOT DEFICIENT	84.00
County/Municipality	SUSSEX	9019	1900S09	SADDLEBACK ROAD OVER PAULINS KILL	16-May-07	16-May-09	NOT DEFICIENT	86.70
County/Municipality	SUSSEX	9019	1900X11	COUNTY RT 639 OVER BR PAPA KATING CRK	10-May-07	10-May-09	NOT DEFICIENT	86.10
County/Municipality	SUSSEX	9019	1900X54	OIL CITY RD./ BR.OF WALKKILL R.	26-Jun-07	26-Jun-09	OBSOLETE	66.80
County/Municipality	SUSSEX	9019	1900X50	CO RT 651 / CLOVE CRK	06-Jun-07	06-Jun-09	DEFICIENT	51.10
County/Municipality	SUSSEX	9019	1900X48	MUDTOWN RD OVER BR OF CLOVE BROOK	07-Jun-07	07-Jun-09	OBSOLETE	66.90
County/Municipality	SUSSEX	9019	1900X43	CO RT 651 / CLOVE BRK	05-Jun-07	05-Jun-09	NOT DEFICIENT	71.90
County/Municipality	SUSSEX	9019	1900X24	COUNTY ROUTE 650 OVER CLOVE BROOK	07-May-07	07-May-09	NOT DEFICIENT	96.20
County/Municipality	SUSSEX	9019	1900X17	CO RT 519 OVER W BR PAPA KATING CK	07-May-07	07-May-09	OBSOLETE	66.60
County/Municipality	SUSSEX	9019	1900X16	DYER RD / W.BR.PAPAKATIN	10-May-07	10-May-09	NOT DEFICIENT	69.90
County/Municipality	SUSSEX	9019	1900X15	BERRY RD/W.BR.PAPAKATING CREEK	09-May-07	09-May-09	NOT DEFICIENT	77.90
County/Municipality	SUSSEX	9019	1900T02	NEWTON AV / CLOVE BRK	04-Jun-07	04-Jun-09	NOT DEFICIENT	93.10
County/Municipality	SUSSEX	9019	1900X12	NEWTON AVE OVER BR PAPA KATING CREEK	09-May-07	09-May-09	NOT DEFICIENT	99.90
County/Municipality	SUSSEX	9019	1900V08	COUNTY ROUTE 565 OVER WALKKILL R.	08-May-07	08-May-09	OBSOLETE	70.70
County/Municipality	SUSSEX	9019	1900X10	CR 565 OVER W BRCH PAPA KATING CRK	10-May-07	10-May-09	NOT DEFICIENT	99.50
County/Municipality	SUSSEX	9019	1900X09	CO RT 565 OVER PAPA KATING CREEK	09-May-07	09-May-09	DEFICIENT	38.60
County/Municipality	SUSSEX	9019	1900X08	CR 565/WALKKILL RV BY-PASS	08-May-07	08-May-09	DEFICIENT	38.00
County/Municipality	SUSSEX	9019	1900X01	ROY RD / PAPA KATING CRK	28-Jun-07	28-Jun-09	DEFICIENT	45.30
County/Municipality	SUSSEX	9019	1900V39	CO.RT.642 OVER WALKKILL RIVER	26-Jun-07	26-Jun-09	NOT DEFICIENT	74.70
County/Municipality	SUSSEX	9019	1900V33	DEKAY RD / WAWAYANDA CR	27-Jun-07	27-Jun-09	NOT DEFICIENT	79.00
County/Municipality	SUSSEX	9019	1900V32	CO.RT.515 OV WAWAYANDA CREEK	15-May-07	15-May-09	NOT DEFICIENT	72.10
County/Municipality	SUSSEX	9019	1900V27	MAPLE GRANGE RD/POCHUCK CREEK	27-Jun-07	27-Jun-09	NOT DEFICIENT	92.00
County/Municipality	SUSSEX	9019	1900S17	COUNTY ROUTE 612 OVER TROUT BROOK	17-May-07	17-May-09	NOT DEFICIENT	87.40
County/Municipality	SUSSEX	9019	1900X13	CO.RT.628/W.BR.PAPAKATING CREEK	23-May-07	23-May-09	OBSOLETE	66.80
County/Municipality	SUSSEX	9019	1900F10	CR 614 OVER BRANCH OF PAULINSKILL	17-May-07	17-May-09	NOT DEFICIENT	97.10
County/Municipality	SUSSEX	9019	1900H20	OLD STAGE COACH ROAD OVER PAULINSKILL	03-Jun-05	03-Jun-07	DEFICIENT	47.20
County/Municipality	SUSSEX	9019	1900H17	CR 626 (HALSY-MYRTLE RD)/PAULIN KILL	02-Jun-05	02-Jun-07	NOT DEFICIENT	75.20
County/Municipality	SUSSEX	9019	1900H16	CR 626 (HALSY-MYRTLE GROVE ROAD)/PAULIN KILL	02-Jun-05	02-Jun-07	NOT DEFICIENT	75.20
County/Municipality	SUSSEX	9019	1900H05	PARSONS ROAD OVER PAULINS KILL	01-Jun-05	01-Jun-07	NOT DEFICIENT	75.50
County/Municipality	SUSSEX	9019	1900H03	CO RT 622 OVER PAULINS KILL LAKE	30-May-07	30-May-09	DEFICIENT	42.10
County/Municipality	SUSSEX	9019	1900G16	COURTNEY LANE OVER TRIB TROUT BROOK	18-May-07	18-May-09	NOT DEFICIENT	99.00
County/Municipality	SUSSEX	9019	1900G12	HENRY RD./ CONRAIL (ABANDONED)	14-May-07	14-May-09	OBSOLETE	66.70
County/Municipality	SUSSEX	9019	1900G06	CR 603 OVER EAST BR PEQUEST RIVER	14-May-07	14-May-09	OBSOLETE	68.70
County/Municipality	SUSSEX	9019	1900H91	GINGERBREAD CASTLE RD/WALKKILL RI	01-May-03	01-May-05	DEFICIENT	50.40
County/Municipality	SUSSEX	9019	1900G02	KENNEDY ROAD (CR 611) OVER PEQUEST RIVER	17-May-07	17-May-09	OBSOLETE	63.80
County/Municipality	SUSSEX	9019	1900E07	CO.RT.631/WALKKILL RIVER,NYS&WRR	22-May-07	22-May-09	DEFICIENT	24.80

NJ Highway Carrying Bridge Condition Inventory

Category_Owner	Maintenance	Route	Structure Number	Name	Last Inspection	Next Inspection	Deficient or Obsolete	Sufficiency Rating
County/Municipality	SUSSEX	9019	1900F02	COUNTY ROUTE 519 OVER BR. PEQUEST RIV	16-May-07	16-May-09	NOT DEFICIENT	94.10
County/Municipality	SUSSEX	9019	1900E10	SCOTT RD / WALLKILL RIVER	16-May-07	16-May-09	NOT DEFICIENT	79.80
County/Municipality	SUSSEX	9019	1900P21	CR645(LAYTON RD)/LITTLE	05-Jun-07	05-Jun-09	DEFICIENT	50.30
County/Municipality	SUSSEX	9019	1900E06	COUNTY RT 631 OVER WALLKILL RIVER	17-May-07	17-May-09	DEFICIENT	55.40
County/Municipality	SUSSEX	9019	1900S20	WEST END DRIVE OVER PAULINS KILL	16-May-07	16-May-09	NOT DEFICIENT	98.40
County/Municipality	SUSSEX	9019	1900E04	CO.RT. 631 OVER WALLKILL RIVER	22-May-07	22-May-09	NOT DEFICIENT	84.50
County/Municipality	SUSSEX	9019	1900D30	RT 565 OVER PAKAKATING CREEK	02-May-07	02-May-09	DEFICIENT	68.20
County/Municipality	SUSSEX	9019	1900D26	COUNTY ROUTE 519 OVER DRY BROOK	30-Apr-07	30-Apr-09	OBSOLETE	76.40
County/Municipality	SUSSEX	9019	1900D23	GEORGE HILL RD OVER PAKAKATING CR	17-May-07	17-May-09	NOT DEFICIENT	90.40
County/Municipality	SUSSEX	9019	1900G05	PEQUEST ROAD OVER PEQUEST RIVER	16-May-07	16-May-09	NOT DEFICIENT	83.90
County/Municipality	SUSSEX	9019	1900O07	PASSAIC AVE. OVER WALLKILL RIVER	09-May-07	09-May-09	DEFICIENT	50.50
County/Municipality	SUSSEX	9019	1900E05	WILDCAT ROAD OVER WALLKILL RIVER	16-May-07	16-May-09	NOT DEFICIENT	96.90
County/Municipality	SUSSEX	9019	1900J01	ROCK LODGE ROAD OVER STOCKHOLM BROOK	04-Jun-07	04-Jun-09	NOT DEFICIENT	98.90
County/Municipality	SUSSEX	9019	1900O08	KENNEDY AVE OVER WALLKILL RIVER	08-May-07	08-May-09	NOT DEFICIENT	96.80
County/Municipality	SUSSEX	9019	1900O05	BRIDGE ST OVER WALLKILL RIVER	08-May-07	08-May-09	NOT DEFICIENT	72.50
County/Municipality	SUSSEX	9019	1900O04	CO.RT.517 /BR. WALLKILL RIVER	29-May-07	29-May-09	OBSOLETE	64.00
County/Municipality	SUSSEX	9019	1900M25	CLOVE RD (CO.RT.653)/TRUB. CLOVE BROOK	16-Jun-05	16-Jun-07	NOT DEFICIENT	90.10
County/Municipality	SUSSEX	9019	1900M24	CR 653 (CLOVE RD) OVER CLOVE BROOK	26-Jun-07	26-Jun-09	NOT DEFICIENT	90.20
County/Municipality	SUSSEX	9019	1900M16	ROUTE 653 (CLOVE RD) OVER BR. OF MILL BROOK	27-Jun-07	27-Jun-09	DEFICIENT	33.80
County/Municipality	SUSSEX	9019	1900M10	CR 653 OVER SHIMERS BROOK	27-Jun-07	27-Jun-09	NOT DEFICIENT	67.80
County/Municipality	SUSSEX	9019	1900J12	HARDYSTON RD (RT.517)/BR WALLKILL RIV	15-May-07	15-May-09	NOT DEFICIENT	95.80
County/Municipality	SUSSEX	9019	1900L07	BVR RUN RD (CR 661) OVER PAULINS KILL	14-Jun-05	14-Jun-07	OBSOLETE	75.90
County/Municipality	SUSSEX	9019	1900L04	COUNTY ROUTE 663 OVER PAULINS KILL	12-Jun-07	12-Jun-09	NOT DEFICIENT	71.30
County/Municipality	SUSSEX	9019	1900L02	GARRISON RD OVER BRANCH PAULINS KILL	09-Jun-05	09-Jun-07	NOT DEFICIENT	96.80
County/Municipality	SUSSEX	9019	1900K07	CO RT 605 OVER LACKAWANNA CUTOFF	24-May-07	24-May-09	DEFICIENT	50.90
County/Municipality	SUSSEX	9019	1900K04	CO 605 OVER LUBBERS RUN	24-May-07	24-May-09	NOT DEFICIENT	79.40
County/Municipality	SUSSEX	9019	1900J05	SILVER GROVE RD/NY,SUSQ & WESTERN RR.	08-Jun-05	08-Jun-07	NOT DEFICIENT	96.70
County/Municipality	SUSSEX	9019	1900K03	CO RT 607 OVER RIVER STYX	31-May-07	31-May-09	DEFICIENT	48.60
County/Municipality	SUSSEX	9019	1900J06	CR 515 OVER PEQUANNOCK RIVER	17-May-07	17-May-09	NOT DEFICIENT	85.90
County/Municipality	SUSSEX	9019	1900P06	CR 560 OVER BIG FLAT BROOK	30-Apr-07	30-Apr-09	NOT DEFICIENT	90.60
County/Municipality	SUSSEX	9019	1900M09	MILLVILLE ROAD OVER SHIMERS BROOK	14-Jun-05	14-Jun-07	NOT DEFICIENT	87.00
County/Municipality	SUSSEX	9019	1900P13	CO RT 560 OVER LITTLE FLAT BROOK	30-Apr-07	30-Apr-09	DEFICIENT	31.30
County/Municipality	SUSSEX	9019	1900H92	GINGERBREAD CASTLE RD/WALLKILL RIVER MILL RACE	08-Jun-05	08-Jun-07	DEFICIENT	24.70
County/Municipality	SUSSEX	9019	1900Q25	W.MOUNTAIN RD/NY SUSQUEHANA & WEST.RR	12-May-05	12-May-07	DEFICIENT	58.40
County/Municipality	UNION	9020	2003045	LINCOLN AVENUE OVER RAHWAY RIVER	24-Feb-06	24-Feb-08	NOT DEFICIENT	97.30
County/Municipality	UNION	9020	2003028	SOUTH AVENUE OVER RAHWAY RIVER	24-Feb-06	24-Feb-08	OBSOLETE	65.00
County/Municipality	UNION	9020	2003025	EASTMAN STREET OVER RAHWAY RIVER	01-Mar-06	01-Mar-08	NOT DEFICIENT	81.20
County/Municipality	UNION	9020	2003071	ORCHARD STREET OVER STREAM 10-25	23-Mar-06	23-Mar-08	NOT DEFICIENT	95.50
County/Municipality	UNION	9020	2003016	NORTH UNION AVE OVER RAHWAY RIVER	01-Mar-06	01-Mar-08	NOT DEFICIENT	72.30
County/Municipality	UNION	9020	2003014	SPRINGFIELD AVE OVER RAHWAY RIVER	01-Mar-06	01-Mar-08	OBSOLETE	44.20
County/Municipality	UNION	9020	2003018	KENILWORTH BLVD OVER NOMAHEGAN BK	27-Feb-06	27-Feb-08	OBSOLETE	73.60
County/Municipality	UNION	9020	2003072	SPRINGFIELD AVE OVER RAHWAY RIVER	01-Mar-06	01-Mar-08	NOT DEFICIENT	94.80
County/Municipality	UNION	9020	2004001	SOUTH FRONT ST OVER ELIZABETH RIV	28-Feb-06	28-Feb-08	DEFICIENT	45.90
County/Municipality	UNION	9020	2004004	SUMMER ST OVER ELIZABETH RIVER	16-Mar-06	16-Mar-08	NOT DEFICIENT	97.90
County/Municipality	UNION	9020	2004005	SOUTH STREET OVER ELIZABETH RIVER	28-Feb-06	28-Feb-08	NOT DEFICIENT	95.00
County/Municipality	UNION	9020	2004006	BRIDGE ST OVER ELIZABETH RIVER	28-Feb-06	28-Feb-08	NOT DEFICIENT	96.90
County/Municipality	UNION	9020	2003008	EASTMAN STREET OVER RAHWAY RIVER	23-Jun-06	23-Jun-08	NOT DEFICIENT	98.90

NJ Highway Carrying Bridge Condition Inventory

Category_Owner	Maintenance	Route	Structure Number	Name	Last Inspection	Next Inspection	Deficient or Obsolete	Sufficiency Rating
County/Municipality	UNION	9020	2001013	PLAINFIELD AVE OVER GREEN BROOK	29-Mar-06	29-Mar-08	OBSOLETE	49.80
County/Municipality	UNION	9020	2003006	KENILWORTH BLVD OVER RAHWAY RIVER	24-Feb-06	24-Feb-08	OBSOLETE	61.30
County/Municipality	UNION	9020	2002043	HAWTHORNE DR OVER PUMPKIN PTH BRK	24-Feb-06	24-Feb-08	NOT DEFICIENT	90.10
County/Municipality	UNION	9020	2002042	BROOKSIDE TERR OVER PMPKN PTH BRK	24-Feb-06	24-Feb-08	NOT DEFICIENT	87.50
County/Municipality	UNION	9020	2002036	FEATHERBED LA OVER MIDDLESEX RES	24-Feb-06	24-Feb-08	OBSOLETE	78.50
County/Municipality	UNION	9020	2002027	GDMNS CRSNG OVER RBSNS BR RAH RIV	24-Feb-06	24-Feb-08	NOT DEFICIENT	98.00
County/Municipality	UNION	9020	2002019	RARITAN ROAD OVER RESERVOIR	27-Feb-06	27-Feb-08	NOT DEFICIENT	97.80
County/Municipality	UNION	9020	2002012	OAK RIDGE RD OVER STREAM 10-7-18	27-Feb-06	27-Feb-08	NOT DEFICIENT	93.70
County/Municipality	UNION	9020	2002005	VALLEY ROAD OVER RAHWAY RIVER	24-Feb-06	24-Feb-08	NOT DEFICIENT	91.40
County/Municipality	UNION	9020	2001051	PLAINFIELD AVE OVER GREEN BROOK	29-Mar-06	29-Mar-08	OBSOLETE	47.60
County/Municipality	UNION	9020	2001014	VALLEY ROAD OVER GREEN BROOK	23-Mar-06	23-Mar-08	OBSOLETE	61.40
County/Municipality	UNION	9020	2001010	DIAMOND HILL RD OVER GREEN BROOK	23-Mar-06	23-Mar-08	NOT DEFICIENT	92.90
County/Municipality	UNION	9020	2001001	SNYDER AVENUE OVER PASSAIC RIVER	29-Mar-06	29-Mar-08	NOT DEFICIENT	95.60
County/Municipality	UNION	9020	2004007	SOUTH BROAD ST OVER ELIZABETH RIV	01-Mar-06	01-Mar-08	NOT DEFICIENT	95.70
County/Municipality	UNION	9020	2001016	SPRINGFIELD AVE OVER STREAM 3-54	29-Mar-06	29-Mar-08	NOT DEFICIENT	88.80
County/Municipality	UNION	9020	2013050	CHURCH STREET OVER RAHWAY RIVER	21-Mar-06	21-Mar-08	NOT DEFICIENT	97.90
County/Municipality	UNION	9020	2016056	Lamberts Mill Road (CR 606) over Robinsons Branch	28-Mar-06	28-Mar-08	NOT DEFICIENT	99.00
County/Municipality	UNION	9020	2013008	JEFFERSON AV OVER RBSN BR RAH RIV	31-May-06	31-May-08	NOT DEFICIENT	96.40
County/Municipality	UNION	9020	2020097	ECHO LK PK DR OVER NOMAHEGAN BRK	24-Mar-06	24-Mar-08	OBSOLETE	77.40
County/Municipality	UNION	9020	2013010	IRVING ST OVER RBSN BR RAHWAY RIV	10-Mar-06	10-Mar-08	NOT DEFICIENT	86.80
County/Municipality	UNION	9020	2020089	SPRNGFLD AV (CR 509 SPUR)/NOMAHEGN BK	08-May-06	08-May-08	OBSOLETE	63.70
County/Municipality	UNION	9020	2013020	CENTRAL AV OVER RBSNS BR RAH RIV	10-Mar-06	10-Mar-08	NOT DEFICIENT	81.80
County/Municipality	UNION	9020	2013021	EAST MILTON AVE (CR 608) OVER RAHWAY RIVER	12-Apr-06	12-Apr-08	NOT DEFICIENT	95.90
County/Municipality	UNION	9020	2013023	LAWRENCE AV (CR. 514) OVER RAHWAY RIV	06-Jun-06	06-Jun-08	NOT DEFICIENT	96.50
County/Municipality	UNION	9020	2013028	MADISON HILL RD-CR604/ROBNSNS BR RAHY R	12-Apr-06	12-Apr-08	NOT DEFICIENT	93.90
County/Municipality	UNION	9020	2013005	ELIZABETH AVE OVER RAHWAY RIVER	29-Mar-06	29-Mar-08	NOT DEFICIENT	88.30
County/Municipality	UNION	9020	2013030	W GRAND AVE (CO 613) / RAHWAY RIVER	08-Mar-06	08-Mar-08	NOT DEFICIENT	84.80
County/Municipality	UNION	9020	2012038	LELAND AVENUE OVER GREEN BROOK	10-May-06	10-May-08	NOT DEFICIENT	96.30
County/Municipality	UNION	9020	2013051	WHITTIER STREET OVER RAHWAY RIVER	08-Mar-06	08-Mar-08	NOT DEFICIENT	84.40
County/Municipality	UNION	9020	2013058	MAPLE AVE OVER RBSNS BR RAHWAY RV	15-Mar-06	15-Mar-08	NOT DEFICIENT	95.20
County/Municipality	UNION	9020	2013064	PLAINFIELD AVE OVER STREAM 10-6-2	10-Mar-06	10-Mar-08	NOT DEFICIENT	100.00
County/Municipality	UNION	9020	2014020	RARITAN ROAD OVER WEST BROOK	29-Mar-06	29-Mar-08	NOT DEFICIENT	97.30
County/Municipality	UNION	9020	2014030	AMSTERDAM AVENUE (CR 617) OVER WEST BROOK	29-Mar-06	29-Mar-08	NOT DEFICIENT	96.10
County/Municipality	UNION	9020	2014046	BROOKLAWN AVENUE OVER WEST BROOK	29-Mar-06	29-Mar-08	NOT DEFICIENT	96.60
County/Municipality	UNION	9020	2014071	WARINANCO PARK DR (CR 616) OVER STREAM 9-2-3	29-Mar-06	29-Mar-08	NOT DEFICIENT	86.70
County/Municipality	UNION	9020	2016011	RARITAN ROAD OVER STREAM 10-7-17	25-Apr-06	25-Apr-08	OBSOLETE	72.00
County/Municipality	UNION	9020	2016013	PARK AVENUE (CR 655)OVER GREEN BROOK	29-Mar-06	29-Mar-08	OBSOLETE	74.30
County/Municipality	UNION	9020	2016017	TERRILL ROAD (CR. 611) / GREEN BROOK	19-Apr-06	19-Apr-08	NOT DEFICIENT	95.20
County/Municipality	UNION	9020	2013029	HAMILTON ST OVER RBSNS BR RAH RIV	15-Mar-06	15-Mar-08	NOT DEFICIENT	88.80
County/Municipality	UNION	9020	2011062	CENTRAL AVENUE OVER PASSAIC RIVER	05-May-06	05-May-08	DEFICIENT	60.90
County/Municipality	UNION	9020	2009113	HUSSA ST OVER PEACH ORCHARD BROOK	17-Mar-06	17-Mar-08	NOT DEFICIENT	85.00
County/Municipality	UNION	9020	2010006	MOUNTAIN AVE (CR 613) OVER NOMAHEGAN BROOK	19-Apr-06	19-Apr-08	NOT DEFICIENT	94.50
County/Municipality	UNION	9020	2010035	ECHO LK PARK DR OVER ECHO BROOK	20-Mar-06	20-Mar-08	OBSOLETE	78.40
County/Municipality	UNION	9020	2010036	ECHO LAKE PARK DRIVE/NOMAHEGAN BROOK	20-Mar-06	20-Mar-08	OBSOLETE	78.40
County/Municipality	UNION	9020	2010037	WR TRACY DR-CR 645 / SURPRISE LAKE	28-Mar-06	28-Mar-08	NOT DEFICIENT	51.00
County/Municipality	UNION	9020	2011007	SOUTH STREET (CR. 647) / STREAM 3-51	03-Apr-06	03-Apr-08	NOT DEFICIENT	94.30
County/Municipality	UNION	9020	2011009	LIVINGSTON AVE OVER STREAM 3-51	31-Mar-06	31-Mar-08	NOT DEFICIENT	92.90

NJ Highway Carrying Bridge Condition Inventory

Category_Owner	Maintenance	Route	Structure Number	Name	Last Inspection	Next Inspection	Deficient or Obsolete	Sufficiency Rating
County/Municipality	UNION	9020	2011039	SOUTH STREET (CR 647) OVER STREAM 3-51-2	03-Apr-06	03-Apr-08	NOT DEFICIENT	91.00
County/Municipality	UNION	9020	2011047	SPRINGFIELD AVE (CR 512) / STREAM 3-51	03-May-06	03-May-08	NOT DEFICIENT	82.10
County/Municipality	UNION	9020	2013007	WHITTIER STREET OVER RAHWAY RIVER	08-Mar-06	08-Mar-08	NOT DEFICIENT	83.40
County/Municipality	UNION	9020	2011060	PASSAIC STREET (CR. 647) / PASSAIC R.	03-May-06	03-May-08	NOT DEFICIENT	82.10
County/Municipality	UNION	9020	2013024	MONROE STREET OVER RAHWAY RIVER	15-Mar-06	15-Mar-08	DEFICIENT	67.50
County/Municipality	UNION	9020	2012001	STELLE AVENUE OVER CEDAR BROOK	31-Mar-06	31-Mar-08	NOT DEFICIENT	76.50
County/Municipality	UNION	9020	2012010	ROOSEVELT AVENUE OVER GREEN BROOK	18-Apr-06	18-Apr-08	NOT DEFICIENT	97.90
County/Municipality	UNION	9020	2012011	RANDOLPH ROAD OVER CEDAR BROOK	03-Apr-06	03-Apr-08	OBSOLETE	78.10
County/Municipality	UNION	9020	2012018	NORWOOD AVENUE OVER GREEN BROOK	19-Apr-06	19-Apr-08	NOT DEFICIENT	94.50
County/Municipality	UNION	9020	2012020	RAYMOND AVENUE OVER GREEN BROOK	18-Apr-06	18-Apr-08	NOT DEFICIENT	84.70
County/Municipality	UNION	9020	2012021	WESTERVELT AVE OVER GREEN BROOK	10-May-06	10-May-08	NOT DEFICIENT	98.00
County/Municipality	UNION	9020	2012036	WATCHUNG AVENUE OVER GREEN BROOK	10-May-06	10-May-08	NOT DEFICIENT	85.90
County/Municipality	UNION	9020	2012037	NETHERWOOD AVE OVER GREEN BROOK	31-Mar-06	31-Mar-08	NOT DEFICIENT	84.90
County/Municipality	UNION	9020	2009005	WINANS AVENUE OVER WEST BROOK	30-Mar-06	30-Mar-08	NOT DEFICIENT	96.90
County/Municipality	UNION	9020	2009042	GIBBONS STREET OVER WEST BROOK	14-Mar-06	14-Mar-08	NOT DEFICIENT	97.00
County/Municipality	UNION	9020	2009040	CURTIS STREET OVER WEST BROOK	14-Mar-06	14-Mar-08	NOT DEFICIENT	97.00
County/Municipality	UNION	9020	2009039	BROOK STREET OVER WEST BROOK	14-Mar-06	14-Mar-08	NOT DEFICIENT	97.00
County/Municipality	UNION	9020	2009037	BROOK STREET OVER WEST BROOK	14-Mar-06	14-Mar-08	NOT DEFICIENT	99.90
County/Municipality	UNION	9020	2009035	LINDEN AVENUE OVER WEST BROOK	13-Mar-06	13-Mar-08	NOT DEFICIENT	95.10
County/Municipality	UNION	9020	2009024	UNION ST OVER PEACH ORCHARD BROOK	15-May-06	15-May-08	NOT DEFICIENT	62.60
County/Municipality	UNION	9020	2009019	WOOD AVE. (CO. 617) / WEST BROOK	30-Mar-06	30-Mar-08	NOT DEFICIENT	96.00
County/Municipality	UNION	9020	2009015	LINDEN AVE OVER PEACH ORCHARD BRK	31-Mar-06	31-Mar-08	NOT DEFICIENT	95.90
County/Municipality	UNION	9020	2009014	ELIZABETH AVE.-COUNTY 514 /WEST BROOK	17-Mar-06	17-Mar-08	NOT DEFICIENT	95.10
County/Municipality	UNION	9020	2009013	PRICE STREET OVER WEST BROOK	13-Mar-06	13-Mar-08	NOT DEFICIENT	91.00
County/Municipality	UNION	9020	2009044	HENRY STREET OVER WEST BROOK	16-Mar-06	16-Mar-08	NOT DEFICIENT	95.70
County/Municipality	UNION	9020	2009010	ELIZABETH AVE. (CR. 514)/STORM SEWER	15-May-06	15-May-08	NOT DEFICIENT	99.00
County/Municipality	UNION	9020	2009004	MUNSELL AVENUE OVER WEST BROOK	13-Mar-06	13-Mar-08	NOT DEFICIENT	73.40
County/Municipality	UNION	9020	2016059	UNION AVENUE OVER GREEN BROOK	24-Mar-06	24-Mar-08	NOT DEFICIENT	95.60
County/Municipality	UNION	9020	2009001	ELEVENTH STREET OVER WEST BROOK	30-Mar-06	30-Mar-08	NOT DEFICIENT	93.20
County/Municipality	UNION	9020	2013022	NEW CHURCH ST OVER RBSN BR RAH RV	08-Mar-06	08-Mar-08	NOT DEFICIENT	92.20
County/Municipality	UNION	9020	2004018	TRENTON AVE OVER ELIZABETH RIVER	16-Mar-06	16-Mar-08	NOT DEFICIENT	84.80
County/Municipality	UNION	9020	2004016	TROTTERS LANE OVER ELIZABETH RIV	16-Mar-06	16-Mar-08	NOT DEFICIENT	98.00
County/Municipality	UNION	9020	2004015	IRVINGTON AVE OVER ELIZABETH RIV	16-Mar-06	16-Mar-08	NOT DEFICIENT	97.80
County/Municipality	UNION	9020	2004014	MORRIS AVE OVER ELIZABETH RIVER	16-Mar-06	16-Mar-08	NOT DEFICIENT	97.50
County/Municipality	UNION	9020	2004011	WEST GRAND ST OVER ELIZABETH RIV	01-Mar-06	29-Mar-08	NOT DEFICIENT	97.90
County/Municipality	UNION	9020	2004010	WEST JERSEY ST OVER ELIZABETH RIV	01-Mar-06	01-Mar-08	NOT DEFICIENT	96.90
County/Municipality	UNION	9020	2004009	MURRAY STREET OVER ELIZABETH RIV	16-Mar-06	16-Mar-08	NOT DEFICIENT	99.00
County/Municipality	UNION	9020	2009011	BLANCKE STREET OVER WEST BROOK	19-Apr-06	19-Apr-08	NOT DEFICIENT	94.60
County/Municipality	UNION	9020	2017011	MOUNTAIN AVENUE (CR 635) OVER STREAM 10-35	24-Apr-06	24-Apr-08	NOT DEFICIENT	94.90
County/Municipality	UNION	9020	2007020	LIBERTY AVE OVER ELIZABETH RIVER	16-Mar-06	16-Mar-08	NOT DEFICIENT	80.20
County/Municipality	UNION	9020	2009045	ELM STREET OVER WEST BROOK	16-Mar-06	16-Mar-08	NOT DEFICIENT	96.90
County/Municipality	UNION	9020	2016076	ELIZABETH AVE OVER STREAM 10-7-17	21-Mar-06	21-Mar-08	NOT DEFICIENT	63.80
County/Municipality	UNION	9020	2016084	COOPER ROAD OVER STREAM 10-7-22	24-Mar-06	24-Mar-08	NOT DEFICIENT	97.70
County/Municipality	UNION	9020	2017002	MOUNTAIN AVE (CR 635) OVER STREAM 10-35-4	24-Apr-06	24-Apr-08	NOT DEFICIENT	95.20
County/Municipality	UNION	9020	2017010	WABENO AVE OVER STREAM 10-35-4	12-Apr-06	12-Apr-08	NOT DEFICIENT	96.50
County/Municipality	UNION	9020	2017015	CALDWELL PLACE OVER STREAM 10-35	24-Apr-06	24-Apr-08	NOT DEFICIENT	94.30
County/Municipality	UNION	9020	2017033	MEISEL AVENUE (CR 509 SPUR) OVER STREAM 10-35	24-Apr-06	24-Apr-08	NOT DEFICIENT	80.00

NJ Highway Carrying Bridge Condition Inventory

Category_Owner	Maintenance	Route	Structure Number	Name	Last Inspection	Next Inspection	Deficient or Obsolete	Sufficiency Rating
County/Municipality	UNION	9020	2017068	SALTER STREET OVER STREAM 10-35	24-Apr-06	24-Apr-08	NOT DEFICIENT	96.90
County/Municipality	UNION	9020	2019028	VAUXHALL RD (CR 630) OVER E BR RAHWAY RIV	12-Sep-06	12-Sep-08	NOT DEFICIENT	72.10
County/Municipality	UNION	9020	2019040	UNION AVENUE OVER ELIZABETH RIVER	12-Sep-06	12-Sep-08	NOT DEFICIENT	95.30
County/Municipality	UNION	9020	2019041	UNION AVE OVER STREAM 8-13	19-May-06	19-May-08	NOT DEFICIENT	83.70
County/Municipality	UNION	9020	2013009	E.HAZELWOOD AVE(CR.621)/S BR RAHW RIV	12-Apr-06	12-Apr-08	NOT DEFICIENT	83.80
County/Municipality	UNION	9020	2009046	KNOPF STREET OVER WEST BROOK	16-Mar-06	16-Mar-08	NOT DEFICIENT	92.10
County/Municipality	UNION	9020	2017009	ORCHARD ST (CR 636) OVER STREAM 10-35	02-May-06	02-May-08	NOT DEFICIENT	91.40
County/Municipality	UNION	9020	2019043	SAYRE ROAD OVER STREAM 8-9	25-Apr-06	25-Apr-08	NOT DEFICIENT	92.80
County/Municipality	UNION	9020	2009050	CLINTON STREET OVER WEST BROOK	30-Mar-06	30-Mar-08	NOT DEFICIENT	96.70
County/Municipality	UNION	9020	2009074	WOOD AVENUE (COUNTY 617) / WEST BROOK	19-Apr-06	19-Apr-08	NOT DEFICIENT	94.40
County/Municipality	UNION	9020	2009048	STIMPSON AVENUE OVER WEST BROOK	13-Mar-06	13-Mar-08	NOT DEFICIENT	91.90
County/Municipality	UNION	9020	2004008	RAHWAY AVE OVER ELIZABETH RIVER	01-Mar-06	01-Mar-08	NOT DEFICIENT	98.00
County/Municipality	UNION	9020	2020019	RAHWAY AVENUE & DORIAN AVE. OVER STREAM 10-7-15	17-May-06	17-May-08	NOT DEFICIENT	94.00
County/Municipality	UNION	9020	2020007	ELM STREET & ORCHARD ST. OVER STREAM 10-7-15	16-May-06	16-May-08	NOT DEFICIENT	80.20
County/Municipality	UNION	9020	2019045	MILLTOWN ROAD (CR 636) OVER RAHWAY RIVER	24-May-06	24-May-08	NOT DEFICIENT	95.60
County/Municipality	UNION	9020	2012014	SANFORD AVENUE OVER GREEN BROOK	31-Mar-06	31-Mar-08	DEFICIENT	49.90
County/Municipality	UNION	9020	2004002	SOUTH FIRST ST OVER ELIZABETH RIV	28-Feb-06	28-Feb-08	DEFICIENT	8.30
County/Municipality	UNION	9020	2012004	FARRAGUT ROAD OVER GREEN BROOK	05-May-06	05-May-08	DEFICIENT	49.60
County/Municipality	UNION	9020	2011055	DIVISION AVE / STREAM 3-51 (SALT BRK)	05-May-06	05-May-08	OBSOLETE	22.00
County/Municipality	UNION	9020	2013013	EAST INMAN AVE OVER SO BR OF RAHWAY RIV	25-Apr-06	25-Apr-08	DEFICIENT	26.90
County/Municipality	WARREN	9021	2100451	CR 655 (MT HERMAN RD) OVER PAULINS KILL	05-Jun-07	05-Jun-09	NOT DEFICIENT	75.70
County/Municipality	WARREN	9021	2100450	WEST CRISMAN RD OVER PAULINS KILL	12-Jun-07	12-Jun-09	OBSOLETE	73.40
County/Municipality	WARREN	9021	2100530	WILLOW GROVE RD / POHATCONG CREEK	23-May-07	23-May-09	NOT DEFICIENT	98.70
County/Municipality	WARREN	9021	2100453	CO RT 602 OVER(MILLBROOK RD.) BLAIR CREEK	22-Jun-07	22-Jun-09	NOT DEFICIENT	90.50
County/Municipality	WARREN	9021	2100442	MOHICAN RD/JACKSONBURG CREEK	02-May-07	02-May-09	NOT DEFICIENT	78.60
County/Municipality	WARREN	9021	2100501	BIEDLEMAN RD./POHATCONG CREEK	22-May-07	22-May-09	OBSOLETE	57.20
County/Municipality	WARREN	9021	2100527	COUNTY RTE 643 OVER POHATCONG CREEK	05-Jun-07	05-Jun-09	NOT DEFICIENT	96.10
County/Municipality	WARREN	9021	2100452	LAMBERT ROAD OVER PAULINS KILL	07-May-07	07-May-09	NOT DEFICIENT	96.30
County/Municipality	WARREN	9021	2100546	LIMEKILN ROAD/MUSCONETCONG RIVER	23-May-07	23-May-09	OBSOLETE	73.50
County/Municipality	WARREN	9021	2100580	MAPLE AVE/TRIB MUSCONETCONG RIVER	08-May-07	08-May-09	NOT DEFICIENT	86.80
County/Municipality	WARREN	9021	2100587	CR 633 OVER POHATCONG CREEK	22-May-07	22-May-09	NOT DEFICIENT	99.60
County/Municipality	WARREN	9021	2100606	JOHNSNBRGH-ALLAMCHY RD(CO 612)/BEAR C	14-May-07	14-May-09	NOT DEFICIENT	69.00
County/Municipality	WARREN	9021	2100439	COBBLEWOOD RD/JACKSONBURG CREEK	02-May-07	02-May-09	NOT DEFICIENT	87.60
County/Municipality	WARREN	9021	2100204	CR 642 OVER NORFOLK SOUTHERN RR (LEHIGH VALY M.L.)	11-Jul-07	11-Jul-09	NOT DEFICIENT	83.60
County/Municipality	WARREN	9021	2100662	BEAR CREEK ROAD OVER BEAR CREEK	22-Jun-07	22-Jun-09	NOT DEFICIENT	84.10
County/Municipality	WARREN	9021	2100630	Stone Bridge Road over Tributary to Paulins Kill	12-Jun-07	12-Jun-09	NOT DEFICIENT	70.10
County/Municipality	WARREN	9021	2100581	SHURTS RD OVER TRIB MUSCONETCONG RIVER	19-Jun-07	19-Jun-09	NOT DEFICIENT	89.30
County/Municipality	WARREN	9021	2100306	ORCHARD ST OVER PEQUEST RIVER	29-Jun-07	29-Jun-09	NOT DEFICIENT	90.70
County/Municipality	WARREN	9021	2100703	PROSPECT ST. OVER MERRILLS CREEK	09-May-07	09-May-09	NOT DEFICIENT	70.30
County/Municipality	WARREN	9021	2100718	CR 579 (CHURCH ST) / MUSCONETCONG RIV	30-May-07	30-May-09	NOT DEFICIENT	82.50
County/Municipality	WARREN	9021	2100102	CO RT 612 OVER PEQUEST RIVER	14-May-07	14-May-09	DEFICIENT	91.40
County/Municipality	WARREN	9021	2100112	CR 615 (LONG BRIDGE RD) / PEQUEST RIVER	07-Jun-07	07-Jun-09	NOT DEFICIENT	77.70
County/Municipality	WARREN	9021	2100113	CR 615 (LONG BRIDGE RD) OVER PEQUEST RIVER	07-Jun-07	07-Jun-09	NOT DEFICIENT	81.60
County/Municipality	WARREN	9021	2100301	CR 620 (GREENWICH ST) OVER PEQUEST RIVER	05-Jun-07	05-Jun-09	NOT DEFICIENT	85.60
County/Municipality	WARREN	9021	2100302	PROSPECT ST OVER PEQUEST RIVER	23-May-07	23-May-09	OBSOLETE	55.00
County/Municipality	WARREN	9021	2100304	MANSFIELD ST OVER POPHANDUSING CK	15-May-07	15-May-09	NOT DEFICIENT	83.70
County/Municipality	WARREN	9021	2100429	SAND HILL RD/BR OF PAULINS KILL	09-May-07	09-May-09	NOT DEFICIENT	86.00

NJ Highway Carrying Bridge Condition Inventory

Category_Owner	Maintenance	Route	Structure Number	Name	Last Inspection	Next Inspection	Deficient or Obsolete	Sufficiency Rating
County/Municipality	WARREN	9021	2100404	CR 660 (MAIN ST) OVER BLAIR CREEK	03-May-07	03-May-09	NOT DEFICIENT	88.70
County/Municipality	WARREN	9021	2100409	LAMBERT ROAD OVER PAULINS KILL	02-May-07	02-May-09	NOT DEFICIENT	84.60
County/Municipality	WARREN	9021	2100410	E CRISMAN RD OVER PAULINS KILL	14-Jun-07	14-Jun-09	DEFICIENT	45.60
County/Municipality	WARREN	9021	2100415	E CRISMAN RD OVER PAULINS KILL	03-May-07	03-May-09	NOT DEFICIENT	49.60
County/Municipality	WARREN	9021	2100416	JACKSONBURG ROAD/JACKSONBURG CREEK	07-May-07	07-May-09	NOT DEFICIENT	86.50
County/Municipality	WARREN	9021	2100417	JACKSONBURG ROAD/JACKSONBURG CREEK	07-May-07	07-May-09	NOT DEFICIENT	88.40
County/Municipality	WARREN	9021	2100303	SPRING ST OVER POPHANDUSING CREEK	22-May-07	22-May-09	NOT DEFICIENT	60.80
County/Municipality	WARREN	9021	2100709	CR 637 (S. MAIN ST) OVER POHATCONG CREEK	19-Jun-07	19-Jun-09	NOT DEFICIENT	93.70
County/Municipality	WARREN	9021	2102107	VANATTA STREET OVER SHABECONG CREEK	29-Jun-07	29-Jun-09	OBSOLETE	86.20
County/Municipality	WARREN	9021	2102047	CHESTNUT STREET/LOPATCONG CREEK	07-Jun-07	07-Jun-09	OBSOLETE	70.10
County/Municipality	WARREN	9021	2102046	CO RT 519/MUSCONETCONG RIVER	11-Jun-07	11-Jun-09	NOT DEFICIENT	82.40
County/Municipality	WARREN	9021	2102040	CO RT 627/MUSCONETCONG RIVER	07-Jun-07	07-Jun-09	NOT DEFICIENT	83.60
County/Municipality	WARREN	9021	2102039	CO RT 627/CANAL TO MUSCONETCONG RIVER	11-Jun-07	11-Jun-09	NOT DEFICIENT	66.50
County/Municipality	WARREN	9021	2102032	CYPHERS RD/MUSCONETCONG RIVER	21-Jun-07	21-Jun-09	NOT DEFICIENT	97.90
County/Municipality	WARREN	9021	2102015	RIVER RD OVER POHATCONG CREEK	21-Jun-07	21-Jun-09	OBSOLETE	71.00
County/Municipality	WARREN	9021	2102011	CREEK RD OVER POHATCONG CREEK	13-Jun-07	13-Jun-09	NOT DEFICIENT	49.00
County/Municipality	WARREN	9021	2102010	WINTERS RD OVER POHATCONG CREEK	21-Jun-07	21-Jun-09	NOT DEFICIENT	98.00
County/Municipality	WARREN	9021	2102204	COUNTY ROUTE 649 / POHATCONG CREEK	11-Jun-07	11-Jun-09	NOT DEFICIENT	96.50
County/Municipality	WARREN	9021	2102005	CO RT 636 OVER POHATCONG CREEK	21-Jun-07	21-Jun-09	NOT DEFICIENT	96.70
County/Municipality	WARREN	9021	2102210	C.R.648(L.PHILA.RD.)/BRASS CASTLE CRK	01-Jul-05	01-Jul-07	NOT DEFICIENT	92.30
County/Municipality	WARREN	9021	2102001	RAVINE ROAD OVER POHATCONG CREEK	12-Jun-07	12-Jun-09	NOT DEFICIENT	54.80
County/Municipality	WARREN	9021	2101905	LOCK STREET OVER LOPATCONG CREEK	04-Jun-07	04-Jun-09	NOT DEFICIENT	70.90
County/Municipality	WARREN	9021	2101903	S. MAIN ST. OVER LOPATCONG CREEK	04-May-07	04-May-09	NOT DEFICIENT	77.00
County/Municipality	WARREN	9021	2101902	LOCK STREET OVER LOPATCONG CREEK	07-Jun-07	07-Jun-09	NOT DEFICIENT	56.60
County/Municipality	WARREN	9021	2101719	CR631(WASHINGTON AVE)OV.FURNACE BROOK	30-May-07	30-May-09	NOT DEFICIENT	98.80
County/Municipality	WARREN	9021	2101708	PEQUEST ROAD OVER FURNACE BROOK	24-May-07	24-May-09	NOT DEFICIENT	97.80
County/Municipality	WARREN	9021	2101644	VALLEY RD./POHATCONG CRK.	22-May-07	22-May-09	NOT DEFICIENT	79.20
County/Municipality	WARREN	9021	2101643	MITCHELL ROAD/POHATCONG CREEK	17-May-07	17-May-09	NOT DEFICIENT	98.00
County/Municipality	WARREN	9021	2101638	VALLEY ROAD OVER POHATCONG CR	22-May-07	22-May-09	OBSOLETE	67.20
County/Municipality	WARREN	9021	2101637	CO.RT.632/TRIB MUSCONETCONG RIVER	29-May-07	29-May-09	OBSOLETE	78.60
County/Municipality	WARREN	9021	2101625	COUNTY RTE 650 / POHATCONG CREEK	17-May-07	17-May-09	NOT DEFICIENT	84.20
County/Municipality	WARREN	9021	2100707	COUNTY RTE. 637 OVER MERRILLS CK	30-May-07	30-May-09	NOT DEFICIENT	70.00
County/Municipality	WARREN	9021	2102257	Woolston Way over Tributary to Musconetcong River	29-Jun-07	29-Jun-09	NOT DEFICIENT	100.00
County/Municipality	WARREN	9021	2102382	Brookfield Drive over Pophandusing Creek	12-Jul-07	12-Jul-09	NOT DEFICIENT	98.90
County/Municipality	WARREN	9021	2102365	CO 623 OVER TRIB POPHANDUSING CRK	22-May-07	22-May-09	NOT DEFICIENT	80.30
County/Municipality	WARREN	9021	2102354	WEST QUARRY RD OVER POPHANDUSING CREEK	12-Jul-07	12-Jul-09	NOT DEFICIENT	72.20
County/Municipality	WARREN	9021	2102336	COUNTY ROUTE 618 / BEAVER BROOK	30-May-07	30-May-09	OBSOLETE	62.90
County/Municipality	WARREN	9021	2102335	HOPE-CROSSING RD OVER BEAVER BK	19-Jul-07	19-Jul-09	OBSOLETE	76.90
County/Municipality	WARREN	9021	2102313	CO RT 519 OVER POPHANDUSING CREEK	21-May-07	21-May-09	NOT DEFICIENT	83.10
County/Municipality	WARREN	9021	2102309	CO.RT.519 OVER BUCKHORN CREEK	21-May-07	21-May-09	NOT DEFICIENT	92.70
County/Municipality	WARREN	9021	2102308	PEQUEST FURNACE RD (CR 625) OVER PEQUEST RIVER	19-Jul-07	19-Jul-09	OBSOLETE	76.60
County/Municipality	WARREN	9021	2102108	RAMAPO WAY/SHABECONG CREEK	01-Jul-05	01-Jul-07	NOT DEFICIENT	92.10
County/Municipality	WARREN	9021	2102302	COUNTY ROUTE 618 / BEAVER BROOK	17-Jul-07	17-Jul-09	NOT DEFICIENT	66.30
County/Municipality	WARREN	9021	2102252	Kayharts Lane over Brass Castle Creek	29-Jun-07	29-Jun-09	NOT DEFICIENT	89.40
County/Municipality	WARREN	9021	2102251	MEADOW BREEZE LA./BRASS CASTLE CK	04-May-07	04-May-09	NOT DEFICIENT	79.30
County/Municipality	WARREN	9021	2102237	CO RT 632/TRIB TO MUSCONETCONG RI	21-May-07	21-May-09	NOT DEFICIENT	97.20
County/Municipality	WARREN	9021	2102231	CO RT 623 OVER BRASS CASTLE CREEK	22-May-07	22-May-09	OBSOLETE	63.60

NJ Highway Carrying Bridge Condition Inventory

Category_Owner	Maintenance	Route	Structure Number	Name	Last Inspection	Next Inspection	Deficient or Obsolete	Sufficiency Rating
County/Municipality	WARREN	9021	2102227	KINNAMAN AYE (CR 628)/POHATCONG CREEK	25-May-07	25-May-09	NOT DEFICIENT	97.70
County/Municipality	WARREN	9021	2102224	NEW HAMPTON RD/MUSCONETCONG RIVER	16-May-07	16-May-09	NOT DEFICIENT	80.90
County/Municipality	WARREN	9021	2102223	CO.RT.632/TRIB TO MUSCONETCONG RI	23-May-07	23-May-09	NOT DEFICIENT	71.80
County/Municipality	WARREN	9021	2102218	BUTTERMILK BRIDGE RD/POH	06-Jul-05	06-Jul-07	NOT DEFICIENT	96.90
County/Municipality	WARREN	9021	2102215	CO RT 623 OVER POHATCONG CREEK	23-May-07	23-May-09	DEFICIENT	48.70
County/Municipality	WARREN	9021	2102214	MILL POND RD. / POHATCONG CREEK	06-Jul-05	06-Jul-07	DEFICIENT	43.00
County/Municipality	WARREN	9021	2102303	CO.RT.519 OVER PEQUEST RIVER	24-May-07	24-May-09	NOT DEFICIENT	84.30
County/Municipality	WARREN	9021	2101606	STEPHENSBURG RD OVER MUSCONETCONG RIVER	24-Feb-06	24-Feb-08	NOT DEFICIENT	93.40
County/Municipality	WARREN	9021	2101141	JENNY JUMP ROAD/TROUT BROOK	29-Jun-07	29-Jun-09	NOT DEFICIENT	78.00
County/Municipality	WARREN	9021	2101138	SHILOH ROAD/TROUT BROOK	15-May-07	15-May-09	NOT DEFICIENT	97.90
County/Municipality	WARREN	9021	2101134	MILLBROOK ROAD OVER BEAVER BROOK	16-May-07	16-May-09	OBSOLETE	75.00
County/Municipality	WARREN	9021	2101126	KOSTENBADER RD OVER MUDDY BROOK	08-May-07	08-May-09	NOT DEFICIENT	97.00
County/Municipality	WARREN	9021	2101124	KOSTENBADER RD OVER HONEY RUN	09-May-07	09-May-09	NOT DEFICIENT	85.00
County/Municipality	WARREN	9021	2101110	CO RT 610 OVER TRIB TO BEAVER BRK	16-May-07	16-May-09	NOT DEFICIENT	89.40
County/Municipality	WARREN	9021	2101108	CO 519 OVER BEAVER BROOK	18-May-07	18-May-09	OBSOLETE	76.40
County/Municipality	WARREN	9021	2101107	CR 519 OVER HONEY RUN BROOK	17-May-07	17-May-09	OBSOLETE	77.20
County/Municipality	WARREN	9021	2101105	CO RT 521 OVER BEAVER BROOK	17-May-07	17-May-09	NOT DEFICIENT	95.50
County/Municipality	WARREN	9021	210103A	COUNTY ROUTE 622 OVER BUCKHORN CREEK	15-May-07	15-May-09	NOT DEFICIENT	69.60
County/Municipality	WARREN	9021	2101143	CO RT 611 OVER TROUT BROOK	18-May-07	18-May-09	NOT DEFICIENT	99.00
County/Municipality	WARREN	9021	2101031	CR 519 (UNIONTOWN RD) OVER LOPATCONG CREEK	15-May-07	15-May-09	DEFICIENT	48.10
County/Municipality	WARREN	9021	2101004	RIVER ROAD OVER BUCKHORN CREEK	08-May-07	08-May-09	NOT DEFICIENT	84.40
County/Municipality	WARREN	9021	2101001	CO.ROUTE 622 OVER BUCKHORN CREEK	03-May-07	03-May-09	NOT DEFICIENT	79.70
County/Municipality	WARREN	9021	2102008	CO RT 519 OVER POHATCONG CREEK	24-May-07	24-May-09	OBSOLETE	77.90
County/Municipality	WARREN	9021	2100934	STILLWATER RD OVER PAULINS KILL	14-Jun-07	14-Jun-09	OBSOLETE	58.70
County/Municipality	WARREN	9021	2100911	Shannon Road over Blair Creek	08-May-07	08-May-09	NOT DEFICIENT	92.90
County/Municipality	WARREN	9021	2100905	TANNERY ROAD OVER BLAIR CREEK	02-May-07	02-May-09	NOT DEFICIENT	97.00
County/Municipality	WARREN	9021	2100902	CO RTE 659 OVER PAULINS KILL	09-May-07	09-May-09	NOT DEFICIENT	60.30
County/Municipality	WARREN	9021	210081A	CHARLES ST. OVER TROUT BROOK	11-May-07	11-May-09	NOT DEFICIENT	83.80
County/Municipality	WARREN	9021	2100806	CR517(MOUNTAIN AVE) OVER MUSCONETCONG RIVER	15-May-07	15-May-09	OBSOLETE	75.70
County/Municipality	WARREN	9021	2100725	CO 519 OVER TRIB LOPATCONG CREEK	30-May-07	30-May-09	OBSOLETE	75.70
County/Municipality	WARREN	9021	2101035	COUNTY RTE. 647 OVER LOPATCONG CK	15-May-07	15-May-09	NOT DEFICIENT	73.00
County/Municipality	WARREN	9021	2101413	LAKESIDE DR WEST/MOUNTAIN LAKE BR	23-May-07	23-May-09	NOT DEFICIENT	85.70
County/Municipality	WARREN	9021	2101145	LAKE JUST-IT RD/BEAVER BROOK	16-May-07	16-May-09	NOT DEFICIENT	97.90
County/Municipality	WARREN	9021	2101605	OLD TPKE RD/MUSCONETCONG RIVER	22-May-07	22-May-09	DEFICIENT	48.80
County/Municipality	WARREN	9021	2101604	KINGS HIGHWAY OVER MUSCONETCONG RIVER	29-May-07	29-May-09	NOT DEFICIENT	89.40
County/Municipality	WARREN	9021	2101534	Baltimore St over Tributary to Lopatcong Creek	06-Jun-07	06-Jun-09	NOT DEFICIENT	99.90
County/Municipality	WARREN	9021	2101531	Jade Drive over Tributary to Lopatcong Creek	07-Jul-05	07-Jul-07	NOT DEFICIENT	100.00
County/Municipality	WARREN	9021	2101527	RICHLINE HILL RD OVER MERRILL CREEK	01-Jun-07	01-Jun-09	NOT DEFICIENT	66.70
County/Municipality	WARREN	9021	2101516	STRYKERS RD OVER LOPATCONG CREEK	02-Jun-05	02-Jun-07	OBSOLETE	56.00
County/Municipality	WARREN	9021	2101515	LOCK STREET OVER LOPATCONG CREEK	01-Jun-07	01-Jun-09	NOT DEFICIENT	77.40
County/Municipality	WARREN	9021	2101506	COUNTY ROUTE 519 OVER LOPATCONG C	06-Jun-07	06-Jun-09	OBSOLETE	67.40
County/Municipality	WARREN	9021	2100935	CO RT 659 OVER BLAIR CREEK	19-Jun-07	19-Jun-09	NOT DEFICIENT	72.30
County/Municipality	WARREN	9021	2101417	PEQUEST RD OVER PEQUEST RIVER	23-May-07	23-May-09	NOT DEFICIENT	88.00
County/Municipality	WARREN	9021	2101312	STATION RD OVER PAULINS KILL	08-May-07	08-May-09	OBSOLETE	42.10
County/Municipality	WARREN	9021	2101202	CEMETERY RD OVER THE PEQUEST RIV.	07-Jun-07	07-Jun-09	OBSOLETE	65.90
County/Municipality	WARREN	9021	2101220	CO RT 613 OVER PEQUEST RIVER	25-May-07	25-May-09	NOT DEFICIENT	98.40
County/Municipality	WARREN	9021	2101306	CO RT 605 (DELAWARE ROAD) OVER DELAWANNA CREEK	18-Jul-07	18-Jul-09	NOT DEFICIENT	97.90

NJ Highway Carrying Bridge Condition Inventory

Category_Owner	Maintenance	Route	Structure Number	Name	Last Inspection	Next Inspection	Deficient or Obsolete	Sufficiency Rating
County/Municipality	WARREN	9021	2101475	Lake Just-It Road over Mountain Lake Brook	01-Jul-05	01-Jul-07	NOT DEFICIENT	97.00
County/Municipality	WARREN	9021	2101311	BRUGLER ROAD OVER PAULINS KILL	06-Jun-07	06-Jun-09	OBSOLETE	63.00
County/Municipality	WARREN	9021	2101361	HEMLOCK RD / STONY BRK	10-May-07	10-May-09	NOT DEFICIENT	98.00
County/Municipality	WARREN	9021	2101313	STATION RD/BRANCH OF PAULINS KILL	07-Jun-07	07-Jun-09	OBSOLETE	47.10
County/Municipality	WARREN	9021	2101350	HAINSBURG RIVER RD OVER STONEY BROOK	08-May-07	08-May-09	NOT DEFICIENT	89.50
County/Municipality	WARREN	9021	2101351	STONEY BROOK ROAD OVER STONEY BROOK	15-May-07	15-May-09	NOT DEFICIENT	45.10
County/Municipality	WARREN	9021	2101356	SADIE CANN ROAD OVER STONEY BROOK	06-Jun-07	06-Jun-09	NOT DEFICIENT	85.90
County/Municipality	WARREN	9021	2101358	HEMLOCK ROAD OVER STONY BROOK	10-May-07	10-May-09	NOT DEFICIENT	98.00
County/Municipality	WARREN	9021	2101310	CR 605 (WARRINGTON RD) OVER PAULINS KILL	15-May-07	15-May-09	OBSOLETE	60.70
County/Municipality	WARREN	9021	2102304	EDISON ROAD OVER PEQUEST RIVER	18-Jul-07	18-Jul-09	DEFICIENT	23.90
County/Municipality	WARREN	9021	2102307	BUTTZVILLE RD OVER PEQUEST RIVER	13-Jul-07	13-Jul-09	DEFICIENT	28.50
County/Municipality	WARREN	9021	2102002	STILL VALLEY RD OVER POHATCONG CK	16-May-07	16-May-09	DEFICIENT	29.80
County/Municipality	WARREN	9021	2101607	OLD TURNPIKE ROAD/MUSCONETCONG RIVER	01-Jul-05	01-Jul-07	OBSOLETE	48.00
County/Municipality	WARREN	9021	2102225	RYMON RD/MUSCONETCONG RIVER	07-Jul-05	07-Jul-07	DEFICIENT	26.60
County/Municipality	WARREN	9021	2100901	OLD ORCHARD ROAD OVER PAULINS KILL	11-May-07	11-May-09	DEFICIENT	28.50
County/Municipality	Atlantic City, Atlantic	9101	01ATL01	OHIO AVENUE BRIDGE/VENICE LAGOON	07-Dec-06	07-Dec-08	NOT DEFICIENT	75.30
County/Municipality	Atlantic City, Atlantic	9101	01ATL02	OHIO AVENUE BRIDGE/PENROSE CANAL	08-Dec-06	08-Dec-08	NOT DEFICIENT	65.30
County/Municipality	Ramsey, Bergen	9102	020027M	LAKESIDE DRIVE OVER CRYSTAL LAKE SPILLWAY	10-Mar-06	10-Mar-08	DEFICIENT	36.80
County/Municipality	Haworth, Bergen	9102	020026M	IVY AV.OVER CONRAIL (RIVER LINE)	20-May-06	20-May-08	DEFICIENT	10.30
County/Municipality	Cherry Hill (Township of), Camden	9104	04CH001	COVERED BRIDGE RD/N.BR.COOPER RIVER	08-Feb-05	08-Feb-07	OBSOLETE	64.40
County/Municipality	Camden, Camden	9104	0423151	FLANDERS AVENUE OVER RAMP	16-Feb-05	16-Feb-07	OBSOLETE	55.40
County/Municipality	Camden, Camden	9104	004A006	MORGAN BLVD/N BR NEWTON CREEK	16-Feb-05	16-Feb-07	NOT DEFICIENT	86.10
County/Municipality	Newark, Essex	9107	0700N04	SUSSEX AVENUE OVER CITY SUBWAY	18-Jul-06	18-Jul-08	OBSOLETE	64.30
County/Municipality	Newark, Essex	9107	0700N01	HELLER PARKWAY OVER CITY SUBWAY	17-Jul-06	17-Jul-08	OBSOLETE	61.00
County/Municipality	Newark, Essex	9107	0700N03	PARK AVENUE OVER CITY SUBWAY	17-Jul-06	17-Jul-08	OBSOLETE	80.20
County/Municipality	Newark, Essex	9107	0700N05	DICKERSON & DURYEE OVER CITY SUBWAY	18-Jul-06	18-Jul-08	OBSOLETE	83.70
County/Municipality	Newark, Essex	9107	0700N06	CENTRAL AVENUE OVER CITY SUBWAY	14-Jul-06	14-Jul-08	DEFICIENT	54.10
County/Municipality	Newark, Essex	9107	0700N07	NORFOLK STREET OVER CITY SUBWAY	19-Jul-06	19-Jul-08	OBSOLETE	82.00
County/Municipality	Newark, Essex	9107	0700N08	NEWARK STREET OVER CITY SUBWAY	19-Jul-06	19-Jul-08	OBSOLETE	82.50
County/Municipality	Newark, Essex	9107	0749160	HAYNES AV / AMTRK,NJT,CONRAIL,MONORAIL & ROAD	13-Jul-06	13-Jul-08	DEFICIENT	52.80
County/Municipality	Newark, Essex	9107	0700N02	BLOOMFIELD AVENUE OVER CITY SUBWAY	21-Jul-06	21-Jul-08	OBSOLETE	81.10
County/Municipality	Secaucus, Hudson	9109	0908413	MEADOWLANDS PARKWAY OVER JC WATERMAIN	30-Oct-06	30-Oct-08	OBSOLETE	84.10
County/Municipality	Kearny, Hudson	9109	0964162	CHESTNUT ST/NJT BOONTON LINE&CONRAIL	31-Oct-06	31-Oct-08	NOT DEFICIENT	78.50
County/Municipality	Kearny, Hudson	9109	0900014	KEARNY AV(JONES MEM BR)/CONRAIL&NJT	30-Oct-06	30-Oct-08	NOT DEFICIENT	87.70
County/Municipality	Jersey City, Hudson	9109	0900104	11TH STREET OVER GROVE STREET	30-Oct-06	30-Oct-08	NOT DEFICIENT	99.70
County/Municipality	Jersey City, Hudson	9109	0900102	MONTGOMERY STREET OVER CORNELISON AVE	24-Oct-06	24-Oct-08	NOT DEFICIENT	97.40
County/Municipality	Jersey City, Hudson	9109	0900100	CHAPEL AVE OVER CONRAIL-BAYONNE BRNCH	23-Oct-06	23-Oct-08	NOT DEFICIENT	93.00
County/Municipality	Jersey City, Hudson	9109	0900031	LINCOLN PARK OVER US RT 1 & 9	31-Oct-06	31-Oct-08	NOT DEFICIENT	98.00
County/Municipality	Jersey City, Hudson	9109	0900105	11TH ST. OVER LUIS MUNOZ MARIN BLVD.	30-Oct-06	30-Oct-08	NOT DEFICIENT	97.70
County/Municipality	Jersey City, Hudson	9109	0906901	11TH STREET OVER ERIE STREET	30-Oct-06	30-Oct-08	NOT DEFICIENT	93.70
County/Municipality	Jersey City, Hudson	9109	0954164	CHESTNUT AVE/PATH & CONRAIL-P&H BR	24-Oct-06	24-Oct-08	NOT DEFICIENT	79.50
County/Municipality	Secaucus, Hudson	9109	0908412	MEADOWLANDS PARKWAY OVER RR DITCH RD	27-Oct-06	27-Oct-08	DEFICIENT	26.20
County/Municipality	Hamilton (Township of), Mercer	9111	1149169	SLOAN AVE OVER AMTRAK & ACCESS ROAD	16-Jul-07	16-Jul-09	OBSOLETE	91.90
County/Municipality	Perth Amboy, Middlesex	9112	1261154	FAYETTE ST/NORTH JERSEY COAST LINE	11-Jun-07	11-Jun-09	DEFICIENT	60.00

NJ Highway Carrying Bridge Condition Inventory

Category_Owner	Maintenance	Route	Structure Number	Name	Last Inspection	Next Inspection	Deficient or Obsolete	Sufficiency Rating
County/Municipality	East Hanover (Township of), Morris	9114	1410001	MELANIE LANE OVER WHIPPANY RIVER	08-Jun-07	08-Jun-09	DEFICIENT	49.20
County/Municipality	East Hanover (Township of), Morris	9114	1410002	TIMBER HILL DRIVE/PINCH BROOK	12-Jun-07	12-Jun-09	NOT DEFICIENT	96.80
County/Municipality	Wayne (Township of), Passaic	9116	1614002	HANES DRIVE OVER NAACHTPUNKT BROOK	18-May-07	18-May-09	NOT DEFICIENT	79.70
County/Municipality	Paterson, Passaic	9116	1601461	BARCLAY STREET VIADUCT (CR621)/RELIEF	25-Jul-07	25-Jul-09	NOT DEFICIENT	54.30
County/Municipality	Clifton, Passaic	9116	1602003	FEDERAL STREET OVER WEASEL BROOK	18-Jun-07	18-Jun-09	NOT DEFICIENT	82.60
County/Municipality	Clifton, Passaic	9116	1602002	WILSON STREET OVER WEASEL BROOK	25-May-07	25-May-09	NOT DEFICIENT	76.50
County/Municipality	Clifton, Passaic	9116	1602001	SYLVAN AVENUE OVER WEASEL BROOK	25-May-07	25-May-09	NOT DEFICIENT	96.10
County/Municipality	Green (Township of), Sussex	9119	1900G15	SCENIC DRIVE/TROUT BROOK	17-Jun-05	17-Jun-07	DEFICIENT	14.60
County/Municipality	Westfield, Union	9120	2020008	SHADOWLAWN DR OVER STREAM 10-7-15	28-Mar-06	28-Mar-08	NOT DEFICIENT	84.80
County/Municipality	Westfield, Union	9120	2020039	SHACKAMAXON DR OVER STREAM 10-7-5	28-Mar-06	28-Mar-08	NOT DEFICIENT	73.90
County/Municipality	Roselle, Union	9120	2054160	FIFTH AVE / SIRT	16-Mar-06	16-Mar-08	NOT DEFICIENT	81.90
County/Municipality	Plainfield, Union	9120	2012003	PARK AVENUE (CR. 531) OVER CEDAR BRK.	16-May-06	16-May-08	NOT DEFICIENT	98.80
County/Municipality	Plainfield, Union	9120	2012052	WATCHUNG AVENUE OVER CEDAR BROOK	29-Mar-06	29-Mar-08	NOT DEFICIENT	82.10
County/Municipality	Plainfield, Union	9120	2012053	PUTNAM AVENUE OVER CEDAR BROOK	29-Mar-06	29-Mar-08	NOT DEFICIENT	73.30
County/Municipality	Plainfield, Union	9120	2012051	PROSPECT AVENUE OVER CEDAR BROOK	29-Mar-06	29-Mar-08	NOT DEFICIENT	92.80
County/Municipality	New Providence, Union	9120	2011073	CONSTANCE ROAD OVER SALT BROOK	29-Mar-06	29-Mar-08	NOT DEFICIENT	97.90
County/Municipality	Hillside (Township of), Union	9120	2007032	CONANT STREET OVER STREAM 8-5	16-Mar-06	16-Mar-08	NOT DEFICIENT	72.00
County/Municipality	Elizabeth, Union	9120	2004103	VETERANS MEMORIAL DRIVE / NORFORK SOUTHERN RR	12-Jan-06	12-Jan-08	OBSOLETE	67.30
County/Municipality	Elizabeth, Union	9120	2004102	JERSEY GARDENS BLVD/CONRAIL & NORFOLK SOUTHERN RR	12-Jan-06	12-Jan-08	NOT DEFICIENT	95.40
County/Municipality	Elizabeth, Union	9120	2004101	JERSEY GARDENS BLVD OVER EARHART DRIVE	13-Jan-06	13-Jan-08	NOT DEFICIENT	77.90
County/Municipality	Berkeley Heights (Township of), Union	9120	2001073	OAK WAY OVER GREEN BROOK	23-Mar-06	23-Mar-08	NOT DEFICIENT	68.00
County/Municipality	Scotch Plains (Township of), Union	9120	2016029	UNION AVENUE OVER STREAM 14-14-6	24-Mar-06	24-Mar-08	OBSOLETE	63.90
County/Municipality	SOMERSET PARK COMMISSION	9046	9046001	PARK DRIVE / RARITAN POWER CANAL	26-Oct-05	26-Oct-07	NOT DEFICIENT	85.80
Toll	NJ Turnpike Authority (GSP)	9036	361005S	SCHOOL HOUSE ROAD / GSP SB	05-Jul-06	05-Jul-08	OBSOLETE	76.50
Toll	NJ Turnpike Authority (GSP)	9036	361185U	GSP SBO / RAMP"A"TO RTS 35 & 36	23-Oct-06	23-Oct-08	OBSOLETE	87.20
Toll	NJ Turnpike Authority (GSP)	9036	361015S	N.J. ROUTE 66 / GSP SB	17-Aug-06	17-Aug-08	NOT DEFICIENT	93.40
Toll	NJ Turnpike Authority (GSP)	9036	361363T	GSP OVER LEHIGH VALLEY RR	10-Aug-05	10-Aug-07	NOT DEFICIENT	85.00
Toll	NJ Turnpike Authority (GSP)	9036	361013S	N.J. ROUTE 33 / GSP SB	17-Aug-06	17-Aug-08	NOT DEFICIENT	93.90
Toll	NJ Turnpike Authority (GSP)	9036	361013N	N.J. ROUTE 33 / GSP NB	17-Aug-06	17-Aug-08	NOT DEFICIENT	90.10
Toll	NJ Turnpike Authority (GSP)	9036	361009S	GSP S/ SHARK RIVER	01-Mar-06	01-Mar-08	NOT DEFICIENT	93.30
Toll	NJ Turnpike Authority (GSP)	9036	361006N	SCHOOL HOUSE ROAD / GSP NB	05-Jul-06	05-Jul-08	OBSOLETE	74.70

NJ Highway Carrying Bridge Condition Inventory

Category_Owner	Maintenance	Route	Structure Number	Name	Last Inspection	Next Inspection	Deficient or Obsolete	Sufficiency Rating
Toll	NJ Turnpike Authority (GSP)	9036	360999S	GSP SB OVER FARMINGDALE-BELMAR ROAD	31-Jul-06	31-Jul-08	NOT DEFICIENT	94.50
Toll	NJ Turnpike Authority (GSP)	9036	360999N	GSP NB OVER FARMINGDALE BELMAR RD	27-Jul-06	27-Jul-08	NOT DEFICIENT	94.30
Toll	NJ Turnpike Authority (GSP)	9036	361016N	N.J. ROUTE 66 / GSP NB	01-Aug-06	01-Aug-08	NOT DEFICIENT	94.40
Toll	NJ Turnpike Authority (GSP)	9036	361063T	RAMP E1 NJ 36 / GSP NBI & SBI	07-Aug-06	07-Aug-08	NOT DEFICIENT	93.00
Toll	NJ Turnpike Authority (GSP)	9036	361008N	NB PARKWAY OVER SHARK RIVER	01-Mar-06	01-Mar-08	NOT DEFICIENT	95.20
Toll	NJ Turnpike Authority (GSP)	9036	361032N	GSP NB / ASBURY AVENUE	02-Aug-06	02-Aug-08	NOT DEFICIENT	93.50
Toll	NJ Turnpike Authority (GSP)	9036	361032S	GSP SB / ASBURY AVENUE	02-Aug-06	02-Aug-08	NOT DEFICIENT	93.50
Toll	NJ Turnpike Authority (GSP)	9036	361045E	GSP SB INNER / WEST PARK AVENUE	04-Apr-06	04-Apr-08	NOT DEFICIENT	81.80
Toll	NJ Turnpike Authority (GSP)	9036	361045I	GSP NB INNER / WEST PARK AVENUE	03-Aug-06	03-Aug-08	NOT DEFICIENT	82.70
Toll	NJ Turnpike Authority (GSP)	9036	361045O	GSP NB OUTER / WEST PARK AVENUE	02-Aug-06	02-Aug-08	NOT DEFICIENT	79.20
Toll	NJ Turnpike Authority (GSP)	9036	361045U	GSP SB OUTER / WEST PARK AVENUE	02-Aug-06	02-Aug-08	NOT DEFICIENT	74.10
Toll	NJ Turnpike Authority (GSP)	9036	361054E	GSP SB INNER /SHAFTO RD (C.547)	04-Aug-06	04-Aug-08	OBSOLETE	94.00
Toll	NJ Turnpike Authority (GSP)	9036	361054U	GSP SB OUTER / SHAFTO RD (C.547)	04-Aug-06	04-Aug-08	OBSOLETE	91.80
Toll	NJ Turnpike Authority (GSP)	9036	360988N	GSP NB / HURLEYS POND ROAD	27-Jul-06	27-Jul-08	NOT DEFICIENT	88.30
Toll	NJ Turnpike Authority (GSP)	9036	361055O	GSP NB OUTER / SHAFTO RD (C.547)	07-Aug-06	07-Aug-08	OBSOLETE	91.80
Toll	NJ Turnpike Authority (GSP)	9036	360954S	GSP SOUTHBOUND OVER HOSPITAL ROAD	16-Feb-07	16-Feb-09	NOT DEFICIENT	91.50
Toll	NJ Turnpike Authority (GSP)	9036	361064A	RAMP E1(FR HOPE RD)/RAMP E6	07-Aug-06	07-Aug-08	OBSOLETE	88.50
Toll	NJ Turnpike Authority (GSP)	9036	361064O	RAMP E1&E2 NJ 36 / GSP NB OUTER	08-Aug-06	08-Aug-08	OBSOLETE	87.40
Toll	NJ Turnpike Authority (GSP)	9036	361055I	GSP NB INNER / WYCKOFF RD (C.547)	04-Aug-06	04-Aug-08	OBSOLETE	80.60
Toll	NJ Turnpike Authority (GSP)	9036	361087U	GSP SB OUTER / PINE BROOK	05-Sep-06	05-Sep-08	NOT DEFICIENT	79.00
Toll	NJ Turnpike Authority (GSP)	9036	360902T	CEDAR BRIDGE RD (CO RT 528)/GSP	20-Feb-07	20-Feb-09	NOT DEFICIENT	91.40
Toll	NJ Turnpike Authority (GSP)	9036	360911N	GSP N /CHAMBERS BRIDGE RD (C.549)	28-Feb-07	28-Feb-09	OBSOLETE	60.10
Toll	NJ Turnpike Authority (GSP)	9036	360911S	GSP S /CHAMBERS BRIDGE RD (C.549)	28-Feb-07	28-Feb-09	OBSOLETE	60.10

NJ Highway Carrying Bridge Condition Inventory

Category_Owner	Maintenance	Route	Structure Number	Name	Last Inspection	Next Inspection	Deficient or Obsolete	Sufficiency Rating
Toll	NJ Turnpike Authority (GSP)	9036	360912N	GSP N OVER S BR METEDECONK RIVER	20-Feb-07	20-Feb-09	OBSOLETE	74.90
Toll	NJ Turnpike Authority (GSP)	9036	360912S	GSP S OVER S BR OF METEDECONK RIVER	20-Feb-07	20-Feb-09	OBSOLETE	75.30
Toll	NJ Turnpike Authority (GSP)	9036	360914N	GSP N OVER NJ ROUTE 88	07-Feb-07	07-Feb-09	OBSOLETE	75.20
Toll	NJ Turnpike Authority (GSP)	9036	360914S	GSP SB OVER NJ ROUTE 88	07-Feb-07	07-Feb-09	OBSOLETE	64.80
Toll	NJ Turnpike Authority (GSP)	9036	360915N	GSP N OVER N BR OF METEDECONK RIVER	28-Feb-07	28-Feb-09	OBSOLETE	61.50
Toll	NJ Turnpike Authority (GSP)	9036	360915S	GSP S OVER NO BR OF METEDECONK RIVER	28-Feb-07	28-Feb-09	OBSOLETE	66.50
Toll	NJ Turnpike Authority (GSP)	9036	360926T	BURNT TAVERN RD OVER GSP	19-Feb-07	19-Feb-09	OBSOLETE	47.00
Toll	NJ Turnpike Authority (GSP)	9036	360948N	GSP NB/HERBERTSVILLE ROAD	21-Feb-07	21-Feb-09	NOT DEFICIENT	74.30
Toll	NJ Turnpike Authority (GSP)	9036	360959N	GARDEN ST PKWY NB/MANASQUAN RIVER	22-Feb-07	22-Feb-09	OBSOLETE	74.20
Toll	NJ Turnpike Authority (GSP)	9036	360954N	STRUCTURE NAME GSP NB/HOSPITAL RD	16-Feb-07	16-Feb-09	OBSOLETE	56.50
Toll	NJ Turnpike Authority (GSP)	9036	360987S	SB PARKWAY OVER HURLEY POND ROAD	25-Jul-06	25-Jul-08	NOT DEFICIENT	83.90
Toll	NJ Turnpike Authority (GSP)	9036	360958S	GARDEN ST PKWY SB/MANASQUAN RIVER	22-Feb-07	22-Feb-09	OBSOLETE	74.60
Toll	NJ Turnpike Authority (GSP)	9036	361064T	RAMP E2&E3 NJ 36 / GSP NBI & SBI	08-Aug-06	08-Aug-08	OBSOLETE	76.00
Toll	NJ Turnpike Authority (GSP)	9036	360967N	ALLAIRE ROAD (CO 524)/GSP NB	13-Jul-06	13-Jul-08	OBSOLETE	77.70
Toll	NJ Turnpike Authority (GSP)	9036	360968S	ALLAIRE ROAD (CO 524)/GSP SB	13-Jul-06	13-Jul-08	OBSOLETE	82.80
Toll	NJ Turnpike Authority (GSP)	9036	360975N	GSP NB OVER RAMP A	18-Jul-06	18-Jul-08	NOT DEFICIENT	68.60
Toll	NJ Turnpike Authority (GSP)	9036	360976N	GSP NB OVE NJ ROUTE 34	18-Jul-06	18-Jul-08	NOT DEFICIENT	96.00
Toll	NJ Turnpike Authority (GSP)	9036	360976S	GSP SB OVER RAMP A	18-Jul-06	18-Jul-08	NOT DEFICIENT	92.30
Toll	NJ Turnpike Authority (GSP)	9036	360977A	RAMP A OVER NJ ROUTE 34	20-Jul-06	20-Jul-08	NOT DEFICIENT	98.80
Toll	NJ Turnpike Authority (GSP)	9036	360977S	GSP SB OVER NJ ROUTE 34	25-Jul-06	25-Jul-08	NOT DEFICIENT	70.70
Toll	NJ Turnpike Authority (GSP)	9036	360982N	NJ ROUTE 138 WB OVER GSP NORTHBOUND	27-Jun-06	27-Jun-08	OBSOLETE	74.90
Toll	NJ Turnpike Authority (GSP)	9036	360982S	NJ ROUTE 138 WB/GSP SB	27-Jun-06	27-Jun-08	OBSOLETE	78.20
Toll	NJ Turnpike Authority (GSP)	9036	360949S	GSP SB/HERBERTSVILLE ROAD	21-Feb-07	21-Feb-09	OBSOLETE	72.10

NJ Highway Carrying Bridge Condition Inventory

Category_Owner	Maintenance	Route	Structure Number	Name	Last Inspection	Next Inspection	Deficient or Obsolete	Sufficiency Rating
Toll	NJ Turnpike Authority (GSP)	9036	361169N	KEYPORT-HOLMDEL RD / GSP:NBO &NBI	05-Oct-06	05-Oct-08	OBSOLETE	63.90
Toll	NJ Turnpike Authority (GSP)	9036	361121O	GSP NBO /MIDDLETOWN-LINCROFT ROAD	03-Apr-06	03-Apr-08	OBSOLETE	88.00
Toll	NJ Turnpike Authority (GSP)	9036	361121U	GSP SBO /MIDDLETOWN-LINCROFT ROAD	14-Sep-06	14-Sep-08	OBSOLETE	87.50
Toll	NJ Turnpike Authority (GSP)	9036	361139T	RED HILL RD /GSP:NBO,NBI,SBI &SBO	02-Oct-06	02-Oct-08	OBSOLETE	56.80
Toll	NJ Turnpike Authority (GSP)	9036	361144O	GSP NBO / RAMP NBI EXIT TO NBO	03-Oct-06	03-Oct-08	OBSOLETE	93.00
Toll	NJ Turnpike Authority (GSP)	9036	361152E	GSP SBI / HOLLAND ROAD	03-Oct-06	03-Oct-08	OBSOLETE	87.20
Toll	NJ Turnpike Authority (GSP)	9036	361152I	GSP NBI / HOLLAND ROAD	03-Oct-06	03-Oct-08	NOT DEFICIENT	80.70
Toll	NJ Turnpike Authority (GSP)	9036	361152O	GSP NBO / HOLLAND ROAD	03-Oct-06	03-Oct-08	NOT DEFICIENT	88.70
Toll	NJ Turnpike Authority (GSP)	9036	361152U	GSP SBO / HOLLAND ROAD	11-Oct-06	11-Oct-08	NOT DEFICIENT	86.20
Toll	NJ Turnpike Authority (GSP)	9036	361158E	GSP SBI OVER TELEGRAPH HILL PARK RD	06-Jul-06	06-Jul-08	OBSOLETE	90.00
Toll	NJ Turnpike Authority (GSP)	9036	361158U	GSP SBO OVER TELEGRAPH HILL PARK RD	18-Oct-06	18-Oct-08	OBSOLETE	91.10
Toll	NJ Turnpike Authority (GSP)	9036	361159I	GSP NBI /TELEGRAPH HILL PARK ROAD	19-Oct-06	19-Oct-08	NOT DEFICIENT	96.00
Toll	NJ Turnpike Authority (GSP)	9036	361087I	GSP NB INNER / PINE BROOK	04-Sep-06	04-Sep-08	NOT DEFICIENT	94.80
Toll	NJ Turnpike Authority (GSP)	9036	361167S	KEYPORT-HOLMDEL RD / GSP:SBO &SBI	04-Oct-06	04-Oct-08	OBSOLETE	73.50
Toll	NJ Turnpike Authority (GSP)	9036	361111U	GSP SBO OVER WEST FRONT STREET	13-Sep-06	13-Sep-08	NOT DEFICIENT	88.10
Toll	NJ Turnpike Authority (GSP)	9036	361174U	RAMP:SBI EXIT TO SBO / GSP SBO	11-Oct-06	11-Oct-08	NOT DEFICIENT	93.60
Toll	NJ Turnpike Authority (GSP)	9036	361176N	BETHANY RD / GSP NB OUTER & INNER	18-Oct-06	18-Oct-08	OBSOLETE	75.60
Toll	NJ Turnpike Authority (GSP)	9036	361176S	BETHANY RD/ GSP SB OUTER & INNER	18-Oct-06	18-Oct-08	OBSOLETE	77.80
Toll	NJ Turnpike Authority (GSP)	9036	361182O	GSP NBO / NJ TRANSIT RR	06-Oct-06	06-Oct-08	NOT DEFICIENT	89.70
Toll	NJ Turnpike Authority (GSP)	9036	361183E	GSP SBI /N.Y. & LONG BRANCH RR	09-Oct-06	09-Oct-08	NOT DEFICIENT	76.70
Toll	NJ Turnpike Authority (GSP)	9036	361183I	GSP NBI / NJ TRANSIT RR	06-Oct-06	06-Oct-08	NOT DEFICIENT	94.60
Toll	NJ Turnpike Authority (GSP)	9036	361184A	GSP RAMP"D"/NJ TRANIST	09-Oct-06	09-Oct-08	NOT DEFICIENT	96.70
Toll	NJ Turnpike Authority (GSP)	9036	361184U	GSP SBO /N.Y. & LONG BRANCH RR	09-Oct-06	09-Oct-08	NOT DEFICIENT	80.20

NJ Highway Carrying Bridge Condition Inventory

Category_Owner	Maintenance	Route	Structure Number	Name	Last Inspection	Next Inspection	Deficient or Obsolete	Sufficiency Rating
Toll	NJ Turnpike Authority (GSP)	9036	361185A	RAMP"A"/ N.J. RTE 35 SB	20-Oct-06	20-Oct-08	NOT DEFICIENT	81.60
Toll	NJ Turnpike Authority (GSP)	9036	361185E	GSP SBI / RAMP"A"TO RTS 35 & 36	20-Oct-06	20-Oct-08	OBSOLETE	74.80
Toll	NJ Turnpike Authority (GSP)	9036	361185I	GSP NBI / RAMP"A"TO RTS 35 & 36	20-Oct-06	20-Oct-08	NOT DEFICIENT	95.60
Toll	NJ Turnpike Authority (GSP)	9036	361185O	GSP NBO / RAMPS A & E:FR.RT 35&36	16-May-06	16-May-08	OBSOLETE	87.50
Toll	NJ Turnpike Authority (GSP)	9036	361159O	GSP.NBO/TELEGRAPH HILL PARK ROAD	19-Oct-06	19-Oct-08	OBSOLETE	81.00
Toll	NJ Turnpike Authority (GSP)	9036	361093U	GSP SB OUTER/SWIMMING RIVER	07-Sep-06	07-Sep-08	NOT DEFICIENT	76.50
Toll	NJ Turnpike Authority (GSP)	9036	361065O	RAMP E7 NJ 36 / GSP NB OUTER	09-Aug-06	09-Aug-08	NOT DEFICIENT	92.00
Toll	NJ Turnpike Authority (GSP)	9036	361067E	GSP SBI /PINE BROOK RD & CENT.RR	09-Aug-06	09-Aug-08	OBSOLETE	92.30
Toll	NJ Turnpike Authority (GSP)	9036	361067U	GSP SBO /PINE BROOK RD & CENT.RR	09-Aug-06	09-Aug-08	NOT DEFICIENT	85.40
Toll	NJ Turnpike Authority (GSP)	9036	361068I	GSP NBI /PINE BROOK RD & CENT.RR	10-Aug-06	10-Aug-08	OBSOLETE	91.70
Toll	NJ Turnpike Authority (GSP)	9036	361068O	GSP NBO /PINE BROOK RD.& CENT.RR	10-Aug-06	10-Aug-08	OBSOLETE	79.60
Toll	NJ Turnpike Authority (GSP)	9036	361075T	TINTON AVE / GSP:NBO,NBI,SBI &SBO	04-Sep-06	04-Sep-08	OBSOLETE	67.80
Toll	NJ Turnpike Authority (GSP)	9036	361083T	SYCAMORE AVE /GSP:NB I&O, SB I&O	04-Sep-06	04-Sep-08	NOT DEFICIENT	67.50
Toll	NJ Turnpike Authority (GSP)	9036	361087E	GSP SB INNER / PINE BROOK	05-Sep-06	05-Sep-08	NOT DEFICIENT	95.20
Toll	NJ Turnpike Authority (GSP)	9036	360894N	GSP N / N.J. ROUTE 70	27-Feb-07	27-Feb-09	NOT DEFICIENT	76.20
Toll	NJ Turnpike Authority (GSP)	9036	361087O	GSP NB OUTER / PINE BROOK	05-Sep-06	05-Sep-08	NOT DEFICIENT	86.30
Toll	NJ Turnpike Authority (GSP)	9036	360818T	LAKEHURST RD OVER GSP	21-Mar-07	21-Mar-09	NOT DEFICIENT	76.40
Toll	NJ Turnpike Authority (GSP)	9036	361093E	GSP SB INNER/SWIMMING RIVER	06-Sep-06	06-Sep-08	NOT DEFICIENT	95.30
Toll	NJ Turnpike Authority (GSP)	9036	361121I	GSP NBI /MIDDLETOWN-LINCROFT ROAD	03-Apr-06	03-Apr-08	OBSOLETE	85.70
Toll	NJ Turnpike Authority (GSP)	9036	361093O	GSP NB OUTER/SWIMMING RIVER	06-Sep-06	06-Sep-08	NOT DEFICIENT	76.90
Toll	NJ Turnpike Authority (GSP)	9036	361121E	GSP SBI /MIDDLETOWN-LINCROFT ROAD	03-Apr-06	03-Apr-08	OBSOLETE	86.30
Toll	NJ Turnpike Authority (GSP)	9036	361101E	GSP SBI /NEWMAN SPRINGS RD(C.520)	07-Sep-06	07-Sep-08	OBSOLETE	91.60
Toll	NJ Turnpike Authority (GSP)	9036	361101I	GSP NBI /NEWMAN SPRINGS RD(C.520)	08-Sep-06	08-Sep-08	OBSOLETE	92.80

NJ Highway Carrying Bridge Condition Inventory

Category_Owner	Maintenance	Route	Structure Number	Name	Last Inspection	Next Inspection	Deficient or Obsolete	Sufficiency Rating
Toll	NJ Turnpike Authority (GSP)	9036	361101O	GSP NBO /NEWMAN SPRINGS RD(C.520)	07-Sep-06	07-Sep-08	OBSOLETE	89.10
Toll	NJ Turnpike Authority (GSP)	9036	361101U	GSP SBO /NEWMAN SPRINGS RD(C.520)	08-Sep-06	08-Sep-08	OBSOLETE	85.80
Toll	NJ Turnpike Authority (GSP)	9036	361109E	GSP SBI /NORMANDY RD & NAD EARLE	08-Sep-06	08-Sep-08	NOT DEFICIENT	93.10
Toll	NJ Turnpike Authority (GSP)	9036	361109U	GSP SBO /NORMANDY RD & NAD EARLE	11-Sep-06	11-Sep-08	NOT DEFICIENT	86.00
Toll	NJ Turnpike Authority (GSP)	9036	361110I	GSP NBI /NORMANDY RD & NAD EARLE	11-Sep-06	11-Sep-08	NOT DEFICIENT	94.70
Toll	NJ Turnpike Authority (GSP)	9036	361110O	GSP NBO /NORMANDY RD & NAD EARLE	11-Sep-06	11-Sep-08	NOT DEFICIENT	87.10
Toll	NJ Turnpike Authority (GSP)	9036	361111E	GSP SBI OVER W FRONT ST	12-Sep-06	12-Sep-08	NOT DEFICIENT	94.50
Toll	NJ Turnpike Authority (GSP)	9036	361111I	GSP NBI OVER WEST FRONT ST	12-Sep-06	12-Sep-08	NOT DEFICIENT	94.50
Toll	NJ Turnpike Authority (GSP)	9036	361111O	GSP NBO OVER W FRONT ST	12-Sep-06	12-Sep-08	OBSOLETE	85.60
Toll	NJ Turnpike Authority (GSP)	9036	361064U	RAMP E2 TO NJ 36 / GSP SB OUTER	08-Aug-06	08-Aug-08	NOT DEFICIENT	92.60
Toll	NJ Turnpike Authority (GSP)	9036	361093I	GSP NB INNER/SWIMMING RIVER	06-Sep-06	06-Sep-08	NOT DEFICIENT	83.30
Toll	NJ Turnpike Authority (GSP)	9036	360366T	GSP/WASHINGTON AVE. (CO RT 608)	04-May-07	04-May-09	OBSOLETE	54.40
Toll	NJ Turnpike Authority (GSP)	9036	360310T	GSP / PATCONG CREEK	01-Nov-05	01-Nov-07	NOT DEFICIENT	83.00
Toll	NJ Turnpike Authority (GSP)	9036	360316N	GSP N /OCEAN HTS AVE (CO ALT 559)	16-May-07	16-May-09	NOT DEFICIENT	98.50
Toll	NJ Turnpike Authority (GSP)	9036	360316S	GSP S /OCEAN HTS AVE (CO ALT 559)	16-May-07	16-May-09	NOT DEFICIENT	97.50
Toll	NJ Turnpike Authority (GSP)	9036	360320N	GSP NB/STEELMANVILLE RD (CO651)	15-May-07	15-May-09	NOT DEFICIENT	97.50
Toll	NJ Turnpike Authority (GSP)	9036	360320S	GSP SB/STEELMANVILLE RD (CO.651)	15-May-07	15-May-09	NOT DEFICIENT	97.50
Toll	NJ Turnpike Authority (GSP)	9036	360335N	GSP NB/ZION ROAD (CO RT 615)	14-May-07	14-May-09	NOT DEFICIENT	98.50
Toll	NJ Turnpike Authority (GSP)	9036	360336S	GSP SB/ZION RD (CO RT 615)	15-May-07	15-May-09	NOT DEFICIENT	98.50
Toll	NJ Turnpike Authority (GSP)	9036	360345N	GSP NB/MILL ROAD (CO RT 662)	14-May-07	14-May-09	NOT DEFICIENT	96.50
Toll	NJ Turnpike Authority (GSP)	9036	360345S	GSP SB/MILL ROAD (CO RT 662)	14-Mar-07	14-May-09	NOT DEFICIENT	97.50
Toll	NJ Turnpike Authority (GSP)	9036	360358T	RAMP: SB FROM TILTON ROAD / GSP	03-May-07	03-May-09	NOT DEFICIENT	95.40
Toll	NJ Turnpike Authority (GSP)	9036	360361T	GSP / TILTON ROAD (CO RTE 563)	03-May-07	03-May-09	NOT DEFICIENT	94.90

NJ Highway Carrying Bridge Condition Inventory

Category_Owner	Maintenance	Route	Structure Number	Name	Last Inspection	Next Inspection	Deficient or Obsolete	Sufficiency Rating
Toll	NJ Turnpike Authority (GSP)	9036	360823S	GSP SB OVER ROUTE 37	23-Mar-07	23-Mar-09	NOT DEFICIENT	91.10
Toll	NJ Turnpike Authority (GSP)	9036	360363T	GSP / PENN-READING SEASHORE LINE	03-May-07	03-May-09	NOT DEFICIENT	95.90
Toll	NJ Turnpike Authority (GSP)	9036	360294S	GSP SB / MAYS LANDING RD (RTE 559)	16-May-07	16-May-09	NOT DEFICIENT	98.90
Toll	NJ Turnpike Authority (GSP)	9036	360377N	GSP NB/DELILAH RD (CO RT 646)	01-May-07	01-May-09	NOT DEFICIENT	98.20
Toll	NJ Turnpike Authority (GSP)	9036	360377S	GSP SB/DELILAH RD (CO RT 646)	01-May-07	01-May-09	NOT DEFICIENT	98.30
Toll	NJ Turnpike Authority (GSP)	9036	360389N	GSP N/WESCOAT ROAD	01-May-07	01-May-09	NOT DEFICIENT	83.80
Toll	NJ Turnpike Authority (GSP)	9036	360389S	GSP S/WESCOAT ROAD	01-May-07	01-May-09	NOT DEFICIENT	89.00
Toll	NJ Turnpike Authority (GSP)	9036	360393N	GSP N /ATL.CITY RESERVOIR FLUME	04-May-07	04-May-09	NOT DEFICIENT	98.30
Toll	NJ Turnpike Authority (GSP)	9036	360393S	GSP S /ATL.CITY RESERVOIR FLUME	04-May-07	04-May-09	NOT DEFICIENT	93.20
Toll	NJ Turnpike Authority (GSP)	9036	360399T	GSP / PENN-READING SEASHORE LINE	14-May-07	14-May-09	NOT DEFICIENT	83.00
Toll	NJ Turnpike Authority (GSP)	9036	360400T	GSP/US RTE 30(WHITE HORSE PIKE)	14-May-07	30-May-09	NOT DEFICIENT	86.80
Toll	NJ Turnpike Authority (GSP)	9036	360417N	GSP N /JIMMY LEEDS RD (CO RT 561)	02-Apr-07	02-Apr-09	NOT DEFICIENT	96.40
Toll	NJ Turnpike Authority (GSP)	9036	360417S	GSP S /JIMMY LEEDS RD (CO RT 561)	02-Apr-07	02-Apr-09	NOT DEFICIENT	97.50
Toll	NJ Turnpike Authority (GSP)	9036	360440N	ENGLISH CREEK RD (CO 575)/ GSP NB	24-Apr-07	24-Apr-09	NOT DEFICIENT	94.30
Toll	NJ Turnpike Authority (GSP)	9036	360362T	GSP /US RT 40-322 (BLACK HORSE P)	03-May-07	03-May-09	NOT DEFICIENT	82.60
Toll	NJ Turnpike Authority (GSP)	9036	360176S	GSP SB/SEA ISLE CITY BLVD(RT 625)	06-Jun-07	06-Jun-09	NOT DEFICIENT	97.90
Toll	NJ Turnpike Authority (GSP)	9036	360005N	GSP NB OVER MILL CREEK	12-Jun-07	12-Jun-09	NOT DEFICIENT	97.60
Toll	NJ Turnpike Authority (GSP)	9036	360005S	GSP SB OVER MILL CREEK	12-Jun-07	12-Jun-09	NOT DEFICIENT	97.70
Toll	NJ Turnpike Authority (GSP)	9036	360024N	GSP NB OVER JONES CREEK	13-Jun-07	13-Jun-09	NOT DEFICIENT	85.80
Toll	NJ Turnpike Authority (GSP)	9036	360024S	GSP SB OVER JONES CREEK	13-Jun-07	13-Jun-09	NOT DEFICIENT	86.00
Toll	NJ Turnpike Authority (GSP)	9036	360039N	GSP NB / WILDWOOD BLVD (NJ RT 47)	22-Jun-07	22-Jun-09	NOT DEFICIENT	99.50
Toll	NJ Turnpike Authority (GSP)	9036	360039S	GSP SB / WILDWOOD BLVD (NJ RT 47)	20-Jun-07	20-Jun-09	NOT DEFICIENT	97.40
Toll	NJ Turnpike Authority (GSP)	9036	360051N	GSP NB / DE.& WILDWOOD SHORTLINE	13-Jun-07	13-Jun-09	NOT DEFICIENT	99.20

NJ Highway Carrying Bridge Condition Inventory

Category_Owner	Maintenance	Route	Structure Number	Name	Last Inspection	Next Inspection	Deficient or Obsolete	Sufficiency Rating
Toll	NJ Turnpike Authority (GSP)	9036	360052S	GSP SB / DE. & WILDWOOD SHORTLINE	13-Jun-07	13-Jun-09	NOT DEFICIENT	99.20
Toll	NJ Turnpike Authority (GSP)	9036	360065N	GSP NB/N.WILDWOOD BLVD (NJ RT147)	07-Jun-07	07-Jun-09	OBSOLETE	92.90
Toll	NJ Turnpike Authority (GSP)	9036	360066S	GSP SB/N.WILDWOOD BLVD (NJ RT147)	07-Jun-07	07-Jun-09	OBSOLETE	92.00
Toll	NJ Turnpike Authority (GSP)	9036	360136N	GSP NB/AVALON AVENUE (CO RT 601)	07-Jun-07	07-Jun-09	NOT DEFICIENT	97.20
Toll	NJ Turnpike Authority (GSP)	9036	360300S	EXIT RAMP TO NJ RT 52/ GSP SB	17-May-07	17-May-09	NOT DEFICIENT	93.20
Toll	NJ Turnpike Authority (GSP)	9036	360175N	GSP NB/SEA ISLE CITY BLVD(RT 625)	06-Jun-07	06-Jun-09	NOT DEFICIENT	98.20
Toll	NJ Turnpike Authority (GSP)	9036	360300N	EXIT RAMP TO NJ RT 52/GSP NB	17-May-07	17-May-09	NOT DEFICIENT	95.20
Toll	NJ Turnpike Authority (GSP)	9036	360202S	EXIT RAMP TO NB NJ 50 OVER GSP SB	20-Jun-07	20-Jun-09	NOT DEFICIENT	99.70
Toll	NJ Turnpike Authority (GSP)	9036	360231N	GSP NB / PENN READING SEASHORE RR	14-Jun-07	14-Jun-09	OBSOLETE	94.90
Toll	NJ Turnpike Authority (GSP)	9036	360231S	GSP SB / PENN READING SEASHORE RR	14-Jun-07	14-Jun-09	OBSOLETE	94.90
Toll	NJ Turnpike Authority (GSP)	9036	360253N	GSP NB/ROOSEVELT BLVD (CO RT 623)	06-Jun-07	06-Jun-09	NOT DEFICIENT	98.10
Toll	NJ Turnpike Authority (GSP)	9036	360254S	GSP SB/ROOSEVELT BLVD (CO RT 623)	06-Jun-07	06-Jun-09	NOT DEFICIENT	98.10
Toll	NJ Turnpike Authority (GSP)	9036	360280N	GSP N/GREAT EGG HARBOR & HARBOR RD	01-Nov-05	01-Nov-07	DEFICIENT	35.30
Toll	NJ Turnpike Authority (GSP)	9036	360280S	GSP S/GREAT EGG HARBOR & HARBOR RD	01-Nov-05	01-Nov-07	OBSOLETE	49.00
Toll	NJ Turnpike Authority (GSP)	9036	360285N	GSP N / DRAG CHANNEL	01-Nov-05	01-Nov-07	OBSOLETE	78.10
Toll	NJ Turnpike Authority (GSP)	9036	360285S	GSP S / DRAG CHANNEL	01-Nov-05	01-Nov-07	OBSOLETE	65.80
Toll	NJ Turnpike Authority (GSP)	9036	360289T	ROUTE US 9 / GARDEN STATE PARKWAY	21-Jun-07	21-Jun-09	NOT DEFICIENT	89.50
Toll	NJ Turnpike Authority (GSP)	9036	360293N	GSP N / MAYS LANDING RD (RTE 559)	16-May-07	16-May-09	NOT DEFICIENT	98.90
Toll	NJ Turnpike Authority (GSP)	9036	360460S	GSP SB/CLARKS LANDING RD (CO.624)	02-Apr-07	02-Apr-09	NOT DEFICIENT	96.60
Toll	NJ Turnpike Authority (GSP)	9036	360136S	GSP SB/AVALON AVENUE (CO RT 601)	07-Jun-07	07-Jun-09	NOT DEFICIENT	96.10
Toll	NJ Turnpike Authority (GSP)	9036	360814S	GSP SB OVER TOMS RIVER	30-Mar-07	23-Mar-09	OBSOLETE	76.90
Toll	NJ Turnpike Authority (GSP)	9036	360440S	ENGLISH CREEK RD (CO 575)/ GSP SB	24-Apr-07	24-Apr-09	NOT DEFICIENT	95.30
Toll	NJ Turnpike Authority (GSP)	9036	360768S	GSP S / CEDAR CREEK	14-Mar-07	14-Mar-09	NOT DEFICIENT	80.80

NJ Highway Carrying Bridge Condition Inventory

Category_Owner	Maintenance	Route	Structure Number	Name	Last Inspection	Next Inspection	Deficient or Obsolete	Sufficiency Rating
Toll	NJ Turnpike Authority (GSP)	9036	360774N	GSP N/PINEWALD-KESWICK RD-(RT618)	09-Mar-07	09-Mar-09	NOT DEFICIENT	96.30
Toll	NJ Turnpike Authority (GSP)	9036	360774S	GSP S/PINEWALD-KESWICK RD (RT618)	09-Mar-07	09-Mar-09	NOT DEFICIENT	97.20
Toll	NJ Turnpike Authority (GSP)	9036	360802N	BIRCH STREET / GSP NB	08-Mar-07	08-Mar-09	NOT DEFICIENT	91.30
Toll	NJ Turnpike Authority (GSP)	9036	360802S	BIRCH STREET / GSP SB	08-Mar-07	08-Mar-09	NOT DEFICIENT	92.30
Toll	NJ Turnpike Authority (GSP)	9036	360803S	GSP S / JAKES BRANCH	30-Mar-07	30-Mar-09	NOT DEFICIENT	84.60
Toll	NJ Turnpike Authority (GSP)	9036	360804N	GSP N / JAKES BRANCH	30-Mar-07	30-Mar-09	NOT DEFICIENT	84.60
Toll	NJ Turnpike Authority (GSP)	9036	360808S	GSP S / DOVER ROAD (CO RTE 530)	21-Mar-07	21-Mar-09	OBSOLETE	71.10
Toll	NJ Turnpike Authority (GSP)	9036	360812N	GSP NB OVER MAGNOLIA AVENUE	14-Jul-05	14-Jul-07	NOT DEFICIENT	59.20
Toll	NJ Turnpike Authority (GSP)	9036	360812S	GSP SB OVER MAGNOLIA AVENUE	14-Jul-05	14-Jul-07	NOT DEFICIENT	71.50
Toll	NJ Turnpike Authority (GSP)	9036	360753T	LACEY RD(CO RT 614)/GSP	13-Mar-07	13-Mar-09	NOT DEFICIENT	66.30
Toll	NJ Turnpike Authority (GSP)	9036	360814N	GSP NB OVER TOMS RIVER	30-Mar-07	23-Mar-09	OBSOLETE	76.60
Toll	NJ Turnpike Authority (GSP)	9036	360749S	GSP S / NORTH BRANCH FORKED RIVER	27-Mar-07	27-Mar-09	NOT DEFICIENT	93.00
Toll	NJ Turnpike Authority (GSP)	9036	360814T	GSP OVER TOMS RIVER	30-Mar-07	23-Mar-09	NOT DEFICIENT	96.60
Toll	NJ Turnpike Authority (GSP)	9036	360815T	GSP OVER CONRAIL (ABANDONED)	23-Mar-07	23-Mar-09	NOT DEFICIENT	85.00
Toll	NJ Turnpike Authority (GSP)	9036	360823N	GSP NB OVER ROUTE 37	23-Mar-07	23-Mar-09	NOT DEFICIENT	91.10
Toll	NJ Turnpike Authority (GSP)	9036	360841A	RAMP D:NB EXIT TO RT 9 NB/ ROUTE 9	26-Mar-07	26-Mar-09	NOT DEFICIENT	98.30
Toll	NJ Turnpike Authority (GSP)	9036	360841N	GARDEN ST PKWY NB OVER US RT 9	26-Mar-07	26-Mar-09	OBSOLETE	37.80
Toll	NJ Turnpike Authority (GSP)	9036	360841S	GARDEN ST PKWY SB OVER US RT 9	26-Mar-07	26-Mar-09	OBSOLETE	55.50
Toll	NJ Turnpike Authority (GSP)	9036	360844N	GSP N / INDIAN HEAD RD (CO. 571)	23-Feb-07	23-Feb-09	OBSOLETE	72.90
Toll	NJ Turnpike Authority (GSP)	9036	360844S	GSP S / INDIAN HEAD RD (CO. 571)	23-Feb-07	23-Feb-09	OBSOLETE	73.10
Toll	NJ Turnpike Authority (GSP)	9036	360852N	GSP N/OLD FREEHOLD RD (CO RT 623)	22-Feb-07	22-Feb-09	OBSOLETE	73.00
Toll	NJ Turnpike Authority (GSP)	9036	360853S	GSP S/OLD FREEHOLD RD (CO RT 623)	22-Feb-07	22-Feb-09	OBSOLETE	73.20
Toll	NJ Turnpike Authority (GSP)	9036	360864N	GSP N/CHURCH ROAD (CO RT 620)	06-Feb-07	06-Feb-09	OBSOLETE	75.00

NJ Highway Carrying Bridge Condition Inventory

Category_Owner	Maintenance	Route	Structure Number	Name	Last Inspection	Next Inspection	Deficient or Obsolete	Sufficiency Rating
Toll	NJ Turnpike Authority (GSP)	9036	360864S	GSP S/CHURCH ROAD (CO RT 620)	06-Feb-07	06-Feb-09	OBSOLETE	75.00
Toll	NJ Turnpike Authority (GSP)	9036	360812T	GSP OVER MAGNOLIA AVENUE	21-Mar-07	21-Mar-09	NOT DEFICIENT	83.30
Toll	NJ Turnpike Authority (GSP)	9036	360603N	GSP NB/STAFFORD FORGE RD(CO.606)	09-Apr-07	09-Apr-09	NOT DEFICIENT	97.30
Toll	NJ Turnpike Authority (GSP)	9036	360893S	GSP S / N.J. ROUTE 70	27-Feb-07	27-Feb-09	OBSOLETE	64.00
Toll	NJ Turnpike Authority (GSP)	9036	360483T	RAMP TO US RTE 9 / GSP	24-Apr-07	24-Apr-09	NOT DEFICIENT	78.50
Toll	NJ Turnpike Authority (GSP)	9036	360490T	GSP / MULLICA RIVER	01-Nov-05	01-Nov-07	NOT DEFICIENT	61.00
Toll	NJ Turnpike Authority (GSP)	9036	360507T	AMASAS LANDING ROAD / GSP	24-Apr-07	24-Apr-09	NOT DEFICIENT	95.60
Toll	NJ Turnpike Authority (GSP)	9036	360519T	GSP/BASS R, US RT 9, W GREENBUSH ROAD	01-Dec-05	01-Dec-07	OBSOLETE	56.80
Toll	NJ Turnpike Authority (GSP)	9036	360527N	E. GREENBUSH RD(CO.RT 654)/GSP NB	24-Apr-07	24-Apr-09	NOT DEFICIENT	97.90
Toll	NJ Turnpike Authority (GSP)	9036	360528S	E. GREENBUSH RD(CO.RT 654)/GSP SB	24-Apr-07	24-Apr-09	NOT DEFICIENT	97.90
Toll	NJ Turnpike Authority (GSP)	9036	360543N	STAGE ROAD / GSP NB	25-Apr-07	25-Apr-09	NOT DEFICIENT	99.30
Toll	NJ Turnpike Authority (GSP)	9036	360543S	STAGE ROAD / GSP SB	25-Apr-07	25-Apr-09	NOT DEFICIENT	98.30
Toll	NJ Turnpike Authority (GSP)	9036	360574N	GSP NB / SHORDS MILL BRANCH	09-Apr-07	09-Apr-09	NOT DEFICIENT	98.50
Toll	NJ Turnpike Authority (GSP)	9036	360574S	GSP SB / SHORDS MILL BRANCH	09-Apr-07	09-Apr-09	NOT DEFICIENT	98.50
Toll	NJ Turnpike Authority (GSP)	9036	360768N	GSP N / CEDAR CREEK	14-Mar-07	14-Mar-09	NOT DEFICIENT	92.20
Toll	NJ Turnpike Authority (GSP)	9036	360588S	GREEN STREET (CO RTE 539)/ GSP SB	18-Apr-07	18-Apr-09	NOT DEFICIENT	96.70
Toll	NJ Turnpike Authority (GSP)	9036	360459N	GSP NB/CLARKS LANDING RD (CO.624)	02-Apr-07	02-Apr-09	NOT DEFICIENT	96.60
Toll	NJ Turnpike Authority (GSP)	9036	360604S	GSP SB/STAFFORD FORGE RD(CO.606)	06-Apr-07	06-Apr-09	NOT DEFICIENT	96.30
Toll	NJ Turnpike Authority (GSP)	9036	360641N	GSP N / N.J. ROUTE 72	05-Apr-07	05-Apr-09	NOT DEFICIENT	94.50
Toll	NJ Turnpike Authority (GSP)	9036	360642S	GSP S / N.J. ROUTE 72	06-Apr-07	06-Apr-09	NOT DEFICIENT	94.00
Toll	NJ Turnpike Authority (GSP)	9036	360643N	GSP NORTHBOUND OVER MILL CREEK	03-Apr-07	03-Apr-09	NOT DEFICIENT	82.90
Toll	NJ Turnpike Authority (GSP)	9036	360643S	GSP SOUTHBOUND OVER MILL CREEK	30-Mar-07	30-Mar-09	NOT DEFICIENT	82.90
Toll	NJ Turnpike Authority (GSP)	9036	360644A	GSP NB RAMP OVER MILL CREEK	03-Apr-07	03-Apr-09	NOT DEFICIENT	99.50

NJ Highway Carrying Bridge Condition Inventory

Category_Owner	Maintenance	Route	Structure Number	Name	Last Inspection	Next Inspection	Deficient or Obsolete	Sufficiency Rating
Toll	NJ Turnpike Authority (GSP)	9036	360644B	GSP SB RAMP OVER MILL CREEK	03-Apr-07	03-Apr-09	NOT DEFICIENT	99.60
Toll	NJ Turnpike Authority (GSP)	9036	360678N	BAY AVENUE (CO RT 554)/GSP NB	13-Mar-07	13-Mar-09	NOT DEFICIENT	83.00
Toll	NJ Turnpike Authority (GSP)	9036	360678S	BAY AVENUE (CO RT 554)/GSP SB	13-Mar-07	13-Mar-09	NOT DEFICIENT	87.30
Toll	NJ Turnpike Authority (GSP)	9036	360705N	WARETOWN ROAD (CO RTE 532)/GSP NB	27-Mar-07	27-Mar-09	NOT DEFICIENT	91.80
Toll	NJ Turnpike Authority (GSP)	9036	360705S	WARETOWN ROAD (CO RTE 532)/GSP SB	14-Mar-07	14-Mar-09	NOT DEFICIENT	92.80
Toll	NJ Turnpike Authority (GSP)	9036	360749N	GSP N / NORTH BRANCH FORKED RIVER	27-Mar-07	27-Mar-09	NOT DEFICIENT	92.90
Toll	NJ Turnpike Authority (GSP)	9036	360587N	GREEN STREET (CO RTE 539)/ GSP NB	18-Apr-07	18-Apr-09	NOT DEFICIENT	96.70
Toll	NJ Turnpike Authority (GSP)	9036	361557T	COLFAX AVE/GARDEN ST PKWY NB & SB	14-Apr-06	14-Apr-08	OBSOLETE	68.90
Toll	NJ Turnpike Authority (GSP)	9036	361531N	GARDEN ST PKWY NB/THIRD RIVER	21-Mar-06	21-Mar-08	OBSOLETE	49.40
Toll	NJ Turnpike Authority (GSP)	9036	361537S	GARDEN ST PKWY SB/THIRD RIVER	21-Mar-06	21-Mar-08	NOT DEFICIENT	75.00
Toll	NJ Turnpike Authority (GSP)	9036	361538N	GARDEN ST PKWY NB/THIRD RIVER	29-Mar-06	29-Mar-08	NOT DEFICIENT	74.00
Toll	NJ Turnpike Authority (GSP)	9036	361539S	GARDEN ST PKWY SB/72" WATER MAINS	03-Apr-06	03-Apr-08	NOT DEFICIENT	89.30
Toll	NJ Turnpike Authority (GSP)	9036	361540A	RAMP:NB EXIT TO RT 3 EB/WATER MNS	03-Apr-06	03-Apr-08	OBSOLETE	86.80
Toll	NJ Turnpike Authority (GSP)	9036	361540N	GARDEN ST PKWY NB/72" WATER MAINS	03-Apr-06	03-Apr-08	NOT DEFICIENT	89.60
Toll	NJ Turnpike Authority (GSP)	9036	361541N	GSP NB/RAMP: SB EXIT TO RT 3 EB	17-Apr-06	17-Apr-08	OBSOLETE	74.50
Toll	NJ Turnpike Authority (GSP)	9036	361541S	NJ RT 3/GARDEN STATE PARKWAY SB	06-Apr-06	06-Apr-08	OBSOLETE	69.10
Toll	NJ Turnpike Authority (GSP)	9036	361542N	GARDEN STATE PARKWAY NB/NJ RT 3	24-Apr-06	24-Apr-08	OBSOLETE	68.70
Toll	NJ Turnpike Authority (GSP)	9036	361542S	ALLWOOD RD/GARDEN ST PKWY SB	05-Apr-06	05-Apr-08	OBSOLETE	70.70
Toll	NJ Turnpike Authority (GSP)	9036	361543N	GARDEN ST PKWY NB/ALLWOOD RD	06-Apr-06	06-Apr-08	NOT DEFICIENT	83.30
Toll	NJ Turnpike Authority (GSP)	9036	361544A	RPS:SB ENT FR &NB EX TO RT3WB/BDS	14-Apr-06	14-Apr-08	NOT DEFICIENT	85.80
Toll	NJ Turnpike Authority (GSP)	9036	361572N	GARDEN ST PKWY NB/GETTY AVE	26-Apr-06	26-Apr-08	NOT DEFICIENT	88.30
Toll	NJ Turnpike Authority (GSP)	9036	361554T	VAN HOUTEN AVE/GSP NB & SB	17-Apr-06	17-Apr-08	OBSOLETE	74.50
Toll	NJ Turnpike Authority (GSP)	9036	361529A	RAMP:SB ENTR FR SER AREA/THIRD RV	17-Mar-06	17-Mar-08	NOT DEFICIENT	85.30

NJ Highway Carrying Bridge Condition Inventory

Category_Owner	Maintenance	Route	Structure Number	Name	Last Inspection	Next Inspection	Deficient or Obsolete	Sufficiency Rating
Toll	NJ Turnpike Authority (GSP)	9036	361558T	NB ENTRANCE 154 RAMP OVER GSP	19-Apr-06	19-Apr-08	DEFICIENT	50.90
Toll	NJ Turnpike Authority (GSP)	9036	361559T	US RTE 46/GARDEN ST PKWY NB & SB	14-Apr-06	14-Apr-08	NOT DEFICIENT	87.20
Toll	NJ Turnpike Authority (GSP)	9036	361560A	SERVICE RD OVER WEASEL BROOK	04-Apr-06	04-Apr-08	OBSOLETE	77.30
Toll	NJ Turnpike Authority (GSP)	9036	361561A	SB EXIT 154 RAMP/GSP RAMP & RT 19	07-Feb-06	07-Feb-08	NOT DEFICIENT	89.40
Toll	NJ Turnpike Authority (GSP)	9036	361561S	GSP SB/ NB SPUR TO PATERSON	20-Apr-06	20-Apr-08	NOT DEFICIENT	73.20
Toll	NJ Turnpike Authority (GSP)	9036	361562S	GSP SB/ ERIE-LACKAWANNA RR	21-Apr-06	21-Apr-08	NOT DEFICIENT	74.90
Toll	NJ Turnpike Authority (GSP)	9036	361563N	GSP NB/ERIE-LACKAWANNA RR	26-Apr-06	26-Jun-08	NOT DEFICIENT	76.30
Toll	NJ Turnpike Authority (GSP)	9036	361563S	GARDEN ST PKWY SB/KULLER RD	28-Apr-06	28-Apr-08	NOT DEFICIENT	86.10
Toll	NJ Turnpike Authority (GSP)	9036	361564N	GARDEN ST PKWY NB/KULLER RD	29-Apr-06	29-Apr-08	NOT DEFICIENT	50.20
Toll	NJ Turnpike Authority (GSP)	9036	361567T	HAZEL ST/GARDEN ST PKWY NB & SB	26-Apr-06	26-Apr-08	NOT DEFICIENT	73.00
Toll	NJ Turnpike Authority (GSP)	9036	361570S	GARDEN ST PKWY SB/MAIN AVE	20-Apr-06	20-Apr-08	NOT DEFICIENT	84.70
Toll	NJ Turnpike Authority (GSP)	9036	361571N	GARDEN ST PKWY NB/MAIN AVE	20-Apr-06	20-Apr-08	NOT DEFICIENT	85.80
Toll	NJ Turnpike Authority (GSP)	9036	361470T	RAMP:SB EX TO RT I-280/GSP NB&SB&Oraton Pkwy NB	13-Sep-05	13-Sep-07	OBSOLETE	81.70
Toll	NJ Turnpike Authority (GSP)	9036	361544S	RAMP NB EXIT TO RT3 WB/GSP SB.	12-Apr-06	12-Apr-08	NOT DEFICIENT	85.80
Toll	NJ Turnpike Authority (GSP)	9036	361495A	NB SERVICE RD/SECOND RIVER	21-Mar-06	21-Mar-08	OBSOLETE	74.90
Toll	NJ Turnpike Authority (GSP)	9036	361471T	FREEWAY DRIVE EAST/GSP NB & SB	30-Jan-06	30-Jan-08	OBSOLETE	79.30
Toll	NJ Turnpike Authority (GSP)	9036	361474T	WILLIAM ST/GARDEN ST PKWY NB & SB	14-Sep-05	14-Sep-07	NOT DEFICIENT	83.80
Toll	NJ Turnpike Authority (GSP)	9036	361477T	PARK AVE/GARDEN STATE PKWY NB&SB	30-Jan-06	30-Jan-08	NOT DEFICIENT	87.80
Toll	NJ Turnpike Authority (GSP)	9036	361479T	N ARLINGTON AVE/GSP NB & SB	15-Sep-05	15-Sep-07	OBSOLETE	73.30
Toll	NJ Turnpike Authority (GSP)	9036	361480T	SPRINGDALE AVENUE OVER GSP NB &SB	15-Sep-05	15-Sep-07	OBSOLETE	67.80
Toll	NJ Turnpike Authority (GSP)	9036	361481T	N WALNUT ST/GARDEN ST PKWY NB&SB	16-Sep-05	16-Sep-07	OBSOLETE	91.30
Toll	NJ Turnpike Authority (GSP)	9036	361484T	RENSHAW AVE/GARDEN ST PKWY NB&SB	16-Sep-05	16-Sep-07	OBSOLETE	84.30
Toll	NJ Turnpike Authority (GSP)	9036	361487T	GSP NB&SB/ERIE LACKAWANNA RR	01-Dec-05	01-Dec-07	NOT DEFICIENT	79.10

NJ Highway Carrying Bridge Condition Inventory

Category_Owner	Maintenance	Route	Structure Number	Name	Last Inspection	Next Inspection	Deficient or Obsolete	Sufficiency Rating
Toll	NJ Turnpike Authority (GSP)	9036	361488T	GARDEN STATE PARKWAY OVER DODD ST	01-Dec-05	01-Dec-07	NOT DEFICIENT	58.80
Toll	NJ Turnpike Authority (GSP)	9036	361489T	GARDEN STATE PKWY OVER MYRTLE ST	01-Dec-05	03-Dec-07	NOT DEFICIENT	72.80
Toll	NJ Turnpike Authority (GSP)	9036	361491A	SB ENTR RAMP/NJ TRANSIT RR & SB SERV. RD	27-Mar-06	27-Mar-08	OBSOLETE	64.20
Toll	NJ Turnpike Authority (GSP)	9036	361492A	NB SER.RD/NJ TRANSIT	28-Mar-06	28-Mar-08	OBSOLETE	91.70
Toll	NJ Turnpike Authority (GSP)	9036	361492T	GSP NB&SB/ERIE-LACKAWANNA RR	29-Mar-06	29-Mar-08	NOT DEFICIENT	67.00
Toll	NJ Turnpike Authority (GSP)	9036	361531A	RAMP:NB ENT FR SER AREA/THIRD RIV	16-Mar-06	16-Mar-08	DEFICIENT	63.50
Toll	NJ Turnpike Authority (GSP)	9036	361504T	GARDEN ST PKWY NB & SB/TAIL RACE	15-Mar-06	15-Mar-08	NOT DEFICIENT	74.00
Toll	NJ Turnpike Authority (GSP)	9036	361572S	GSP SB/ERIE-LACKAWANNA RR	27-Apr-06	27-Apr-08	NOT DEFICIENT	85.00
Toll	NJ Turnpike Authority (GSP)	9036	361528T	WEST PASSAIC AVENUE OVER GSP	18-Mar-06	18-Mar-08	OBSOLETE	74.30
Toll	NJ Turnpike Authority (GSP)	9036	361525N	WATCHUNG AVE/GARDEN ST PKWY NB	23-Mar-06	23-Mar-08	DEFICIENT	71.60
Toll	NJ Turnpike Authority (GSP)	9036	361524S	WATCHUNG AVE/GARDEN ST PKWY SB	23-Mar-06	23-Mar-08	DEFICIENT	71.60
Toll	NJ Turnpike Authority (GSP)	9036	361516T	E PASSAIC AVE/GSP NB & SB	21-Mar-06	21-Mar-08	OBSOLETE	91.10
Toll	NJ Turnpike Authority (GSP)	9036	361494A	SB SERVICE RD/SECOND RIVER	21-Mar-06	21-Mar-08	OBSOLETE	64.10
Toll	NJ Turnpike Authority (GSP)	9036	361511T	GARDEN STATE PKWY OVER HOOVER AVE	16-Mar-06	16-Mar-08	NOT DEFICIENT	60.80
Toll	NJ Turnpike Authority (GSP)	9036	361494T	GSP NB&SB/CO RT 509 & FRANKLIN ST	21-Mar-06	21-Mar-08	OBSOLETE	54.10
Toll	NJ Turnpike Authority (GSP)	9036	361503T	GARDEN ST PKWY NB&SB/THIRD RIVER	15-Mar-06	15-Mar-08	NOT DEFICIENT	58.80
Toll	NJ Turnpike Authority (GSP)	9036	361503A	RAMP:NB ENT FR CO RT 506/THIRD RV	15-Mar-06	15-Mar-08	NOT DEFICIENT	83.50
Toll	NJ Turnpike Authority (GSP)	9036	361502T	BELLEVILLE AVE(CO RT 506)/GSP	16-Mar-06	16-Mar-08	OBSOLETE	71.80
Toll	NJ Turnpike Authority (GSP)	9036	361499T	LIBERTY ST/GARDEN ST PKWY NB & SB	17-Mar-06	17-Mar-08	OBSOLETE	53.20
Toll	NJ Turnpike Authority (GSP)	9036	361497T	MONTGOMERY ST/GSP NB & SB	17-Mar-06	17-Mar-08	OBSOLETE	76.80
Toll	NJ Turnpike Authority (GSP)	9036	361530S	GARDEN ST PKWY SB/THIRD RIVER	29-Mar-06	29-Mar-08	OBSOLETE	48.60
Toll	NJ Turnpike Authority (GSP)	9036	361514T	MILTON AVE/GARDEN ST PKWY NB & SB	21-Mar-06	21-Mar-08	OBSOLETE	61.20
Toll	NJ Turnpike Authority (GSP)	9036	361684T	WIERIMUS RD/GARDEN ST PKWY NB&SB	27-Jun-06	27-Jun-08	OBSOLETE	57.10

NJ Highway Carrying Bridge Condition Inventory

Category_Owner	Maintenance	Route	Structure Number	Name	Last Inspection	Next Inspection	Deficient or Obsolete	Sufficiency Rating
Toll	NJ Turnpike Authority (GSP)	9036	361619N	GARDEN ST PKWY NB/NJ RTE 4	18-May-06	18-May-08	OBSOLETE	72.40
Toll	NJ Turnpike Authority (GSP)	9036	361621S	GARDEN ST PKWY SB/SPROUT BROOK	01-May-06	01-May-08	NOT DEFICIENT	91.30
Toll	NJ Turnpike Authority (GSP)	9036	361622N	GARDEN ST PKWY NB/SPROUT BROOK	02-May-06	02-May-08	NOT DEFICIENT	90.10
Toll	NJ Turnpike Authority (GSP)	9036	361624S	GARDEN ST PKWY SB/CENTURY RD	26-May-06	26-May-08	NOT DEFICIENT	89.30
Toll	NJ Turnpike Authority (GSP)	9036	361625N	GARDEN ST PKWY NB/CENTURY RD	26-May-06	26-May-08	NOT DEFICIENT	90.30
Toll	NJ Turnpike Authority (GSP)	9036	361630N	GSP NB/RAMP B:SB EXIT TO RT 17 SB	30-May-06	30-May-08	NOT DEFICIENT	88.30
Toll	NJ Turnpike Authority (GSP)	9036	361717N	GSP NB OVER SUMMIT AVE.	27-Jun-06	27-Jun-08	NOT DEFICIENT	96.20
Toll	NJ Turnpike Authority (GSP)	9036	361716S	GSP SB OVER SUMMIT AVENUE	27-Jun-06	27-Jun-08	NOT DEFICIENT	84.90
Toll	NJ Turnpike Authority (GSP)	9036	361715N	GSP NB/GRAND AVE (EXTENSION)	18-Apr-06	18-Apr-08	OBSOLETE	93.60
Toll	NJ Turnpike Authority (GSP)	9036	361714S	GSP SB/GRAND AVE (EXTENSION)	18-Apr-06	18-Apr-08	OBSOLETE	73.50
Toll	NJ Turnpike Authority (GSP)	9036	361701S	GARDEN ST PKWY SB/GLEN ROAD	27-Jun-06	27-Jun-08	OBSOLETE	93.40
Toll	NJ Turnpike Authority (GSP)	9036	361701N	GARDEN ST PKWY NB/GLEN ROAD	27-Jun-06	27-Jun-08	DEFICIENT	64.60
Toll	NJ Turnpike Authority (GSP)	9036	361571S	GARDEN ST PKWY SB/GETTY AVE	27-Apr-06	27-Apr-08	NOT DEFICIENT	88.30
Toll	NJ Turnpike Authority (GSP)	9036	361692S	GARDEN ST PKWY SB/SADDLE RIVER RD	27-Jun-06	27-Jun-08	NOT DEFICIENT	95.20
Toll	NJ Turnpike Authority (GSP)	9036	361616S	GARDEN ST PKWY SB/BRIDLE WAY	07-May-06	07-May-08	NOT DEFICIENT	87.70
Toll	NJ Turnpike Authority (GSP)	9036	361680T	HILLSDALE AVE/GSP NB & SB	29-Jun-06	29-Jun-08	NOT DEFICIENT	93.10
Toll	NJ Turnpike Authority (GSP)	9036	361675N	WASHINGTON AVE(CO RT 502)/GSP NB	26-Apr-06	26-Apr-08	OBSOLETE	85.70
Toll	NJ Turnpike Authority (GSP)	9036	361674S	WASHINGTON AVE(CO RT 502)/GSP SB	26-Apr-06	26-Apr-08	OBSOLETE	83.30
Toll	NJ Turnpike Authority (GSP)	9036	361663T	E. GLEN AVENUE/GARDEN ST PARKWAY	26-Apr-06	26-Apr-08	NOT DEFICIENT	99.70
Toll	NJ Turnpike Authority (GSP)	9036	361659T	LINWOOD AVE OVER GSP	29-Jun-06	29-Jun-08	NOT DEFICIENT	95.20
Toll	NJ Turnpike Authority (GSP)	9036	361649T	E. RIDGEWOOD AVE/GSP NB & SB	29-Jun-06	29-Jun-08	OBSOLETE	69.40
Toll	NJ Turnpike Authority (GSP)	9036	361640A	MARGINAL ROAD OVER SPROUT BROOK	29-Jun-06	29-Jun-08	NOT DEFICIENT	84.60
Toll	NJ Turnpike Authority (GSP)	9036	361639N	GARDEN ST PKWY NB/MIDLAND AVE	21-Apr-06	21-Apr-08	OBSOLETE	75.30

NJ Highway Carrying Bridge Condition Inventory

Category_Owner	Maintenance	Route	Structure Number	Name	Last Inspection	Next Inspection	Deficient or Obsolete	Sufficiency Rating
Toll	NJ Turnpike Authority (GSP)	9036	361638S	GARDEN ST PKWY SB/MIDLAND AVE	26-Apr-06	26-Apr-08	OBSOLETE	80.90
Toll	NJ Turnpike Authority (GSP)	9036	361633S	GSP SB/RAMP D:NB EXIT TO RT 17 NB	29-May-06	29-May-08	OBSOLETE	86.30
Toll	NJ Turnpike Authority (GSP)	9036	361631N	GARDEN ST PKWY NB/NJ RTE 17	30-May-06	30-May-08	DEFICIENT	70.50
Toll	NJ Turnpike Authority (GSP)	9036	361361T	GARDEN ST PARKWAY / CENTRAL AV EB	15-Sep-06	15-Sep-08	NOT DEFICIENT	77.10
Toll	NJ Turnpike Authority (GSP)	9036	361186U	LLOYD ROAD / GSP SB OUTER	23-Oct-06	23-Oct-08	NOT DEFICIENT	89.50
Toll	NJ Turnpike Authority (GSP)	9036	361693N	GARDEN ST PKWY NB/SADDLE RIVER RD	27-Jun-06	27-Jun-08	OBSOLETE	93.30
Toll	NJ Turnpike Authority (GSP)	9036	361595S	GSP SB/NYS & WRR;WALLACE STREET	20-Feb-06	20-Feb-08	OBSOLETE	85.60
Toll	NJ Turnpike Authority (GSP)	9036	361573N	GSP NB/ERIE-LACKAWANNA RR	26-Apr-06	26-Apr-08	NOT DEFICIENT	85.10
Toll	NJ Turnpike Authority (GSP)	9036	361573S	GARDEN ST PKWY SB/CURIE AVE	21-Apr-06	21-Apr-08	NOT DEFICIENT	71.00
Toll	NJ Turnpike Authority (GSP)	9036	361574N	GARDEN ST PKWY NB/CURIE AVE	21-Apr-06	21-Apr-08	NOT DEFICIENT	89.50
Toll	NJ Turnpike Authority (GSP)	9036	361578T	LAKEVIEW AVE/GSP NB & SB	21-Feb-06	21-Feb-08	OBSOLETE	83.60
Toll	NJ Turnpike Authority (GSP)	9036	361581A	RAMP B:NB EXIT TO US 46/US RTE 46	28-Feb-06	28-Feb-08	OBSOLETE	62.00
Toll	NJ Turnpike Authority (GSP)	9036	361582T	GSP / PASSAIC RIVER, US 46, RIVER RD	10-Dec-05	10-Dec-07	OBSOLETE	62.80
Toll	NJ Turnpike Authority (GSP)	9036	361586T	MILES ST/GARDEN ST PKWY NB & SB	21-Feb-06	21-Feb-08	OBSOLETE	69.10
Toll	NJ Turnpike Authority (GSP)	9036	361588S	GARDEN ST PKWY SB/US RTE 46	27-Feb-06	27-Feb-08	NOT DEFICIENT	88.70
Toll	NJ Turnpike Authority (GSP)	9036	361589A	US RTE 46/FLEISHER BROOK	20-Feb-06	20-Feb-08	NOT DEFICIENT	55.40
Toll	NJ Turnpike Authority (GSP)	9036	361589N	GARDEN ST PKWY NB/US RTE 46	27-Feb-06	27-Feb-08	NOT DEFICIENT	88.60
Toll	NJ Turnpike Authority (GSP)	9036	361590T	GARDEN ST PKWY NB&SB/FLEISHER BK	10-Feb-06	10-Feb-08	NOT DEFICIENT	70.00
Toll	NJ Turnpike Authority (GSP)	9036	361592S	GARDEN ST PKWY SB/BOULEVARD	10-Feb-06	10-Feb-08	NOT DEFICIENT	87.60
Toll	NJ Turnpike Authority (GSP)	9036	361593N	GARDEN ST PKWY NB/BOULEVARD	10-Feb-06	10-Feb-08	NOT DEFICIENT	88.80
Toll	NJ Turnpike Authority (GSP)	9036	361618S	GARDEN ST PKWY SB/ NJ RTE 4	18-May-06	18-May-08	OBSOLETE	66.80
Toll	NJ Turnpike Authority (GSP)	9036	361602T	RAMP A:SB ENT FROM TOLL/GSP	27-Feb-06	27-Feb-08	NOT DEFICIENT	89.10
Toll	NJ Turnpike Authority (GSP)	9036	361632S	GARDEN ST PKWY SB/NJ RTE 17	30-May-06	30-May-08	NOT DEFICIENT	73.60

NJ Highway Carrying Bridge Condition Inventory

Category_Owner	Maintenance	Route	Structure Number	Name	Last Inspection	Next Inspection	Deficient or Obsolete	Sufficiency Rating
Toll	NJ Turnpike Authority (GSP)	9036	361615S	GSP SB/PARAMUS RD (CO RT 507)	07-May-06	07-May-08	OBSOLETE	71.90
Toll	NJ Turnpike Authority (GSP)	9036	361615N	GSP NB/PARAMUS RD (CO RT 507)	07-May-06	07-May-08	OBSOLETE	72.00
Toll	NJ Turnpike Authority (GSP)	9036	361609N	GARDEN ST PKWY NB/SADDLE RIVER	19-May-06	19-May-08	OBSOLETE	71.00
Toll	NJ Turnpike Authority (GSP)	9036	361608S	GARDEN ST PKWY SB/SADDLE RIVER	19-May-06	19-May-08	OBSOLETE	58.70
Toll	NJ Turnpike Authority (GSP)	9036	361593S	GARDEN ST PKWY SB/MARKET ST	15-Feb-06	15-Feb-08	NOT DEFICIENT	76.00
Toll	NJ Turnpike Authority (GSP)	9036	361606S	GARDEN ST PKWY SB/SADDLE RIVER RD	16-May-06	16-May-08	OBSOLETE	69.60
Toll	NJ Turnpike Authority (GSP)	9036	361594N	GARDEN ST PKWY NB/MARKET ST	15-Feb-06	15-Feb-08	NOT DEFICIENT	87.60
Toll	NJ Turnpike Authority (GSP)	9036	361602B	RAMPS B & C / RAMP X	28-Feb-06	28-Feb-08	DEFICIENT	63.70
Toll	NJ Turnpike Authority (GSP)	9036	361602A	PEHLE AVE/INT. 159 RAMPS	28-Feb-06	28-Feb-08	NOT DEFICIENT	82.50
Toll	NJ Turnpike Authority (GSP)	9036	361600T	MIDLAND AVE/GARDEN ST PKWY NB&SB	27-Feb-06	27-Feb-08	NOT DEFICIENT	66.20
Toll	NJ Turnpike Authority (GSP)	9036	361597A	GSP SB RAMP A TO RT I-80EB	15-Feb-06	15-Feb-08	NOT DEFICIENT	99.20
Toll	NJ Turnpike Authority (GSP)	9036	361596N	GSP NB/NYS & WRR;WALLACE STREET	20-Feb-06	20-Feb-08	OBSOLETE	85.50
Toll	NJ Turnpike Authority (GSP)	9036	361617N	GARDEN ST PKWY NB/BRIDLE WAY	07-May-06	07-May-08	NOT DEFICIENT	88.70
Toll	NJ Turnpike Authority (GSP)	9036	361607N	GARDEN ST PKWY NB/SADDLE RIVER RD	16-May-06	16-May-08	OBSOLETE	69.40
Toll	NJ Turnpike Authority (GSP)	9036	361280A	-----RAMP Y/US 9 SB & RAMP M	30-Apr-07	30-Apr-09	OBSOLETE	72.90
Toll	NJ Turnpike Authority (GSP)	9036	361192E	GSP SBI / MATAWAN CREEK	02-Nov-06	02-Nov-08	OBSOLETE	65.30
Toll	NJ Turnpike Authority (GSP)	9036	361246I	GSP NBI / U.S. ROUTE 9	30-Mar-07	30-Mar-09	OBSOLETE	73.60
Toll	NJ Turnpike Authority (GSP)	9036	361246O	GSP NBO / U.S. ROUTE 9	30-Mar-07	30-Mar-09	NOT DEFICIENT	66.10
Toll	NJ Turnpike Authority (GSP)	9036	361247E	GSP SBI/WASHINGTON RD & PCRR(535)	28-Mar-07	28-Mar-09	OBSOLETE	67.50
Toll	NJ Turnpike Authority (GSP)	9036	361247U	GSP SBO/WASHINGTON RD & PCRR(535)	28-Mar-07	28-Mar-09	NOT DEFICIENT	68.60
Toll	NJ Turnpike Authority (GSP)	9036	361248I	GSP NBI/WASHINGTON RD & PCRR(535)	28-Mar-07	28-Mar-09	OBSOLETE	67.60
Toll	NJ Turnpike Authority (GSP)	9036	361248O	GSP NBO/WASHINGTON RD & PCRA(535)	28-Mar-07	28-Mar-09	OBSOLETE	52.70
Toll	NJ Turnpike Authority (GSP)	9036	361250T	MAIN ST / GSP: NBO,NBI,SBI, & SBO	13-Apr-07	13-Apr-09	OBSOLETE	75.30

NJ Highway Carrying Bridge Condition Inventory

Category_Owner	Maintenance	Route	Structure Number	Name	Last Inspection	Next Inspection	Deficient or Obsolete	Sufficiency Rating
Toll	NJ Turnpike Authority (GSP)	9036	361253S	GSP SB / RARITAN RVR RLRD (ABAND)	13-Apr-07	13-Apr-09	NOT DEFICIENT	76.40
Toll	NJ Turnpike Authority (GSP)	9036	361254I	GSP NBI / RARITAN RVR RLRD (ABAND)	13-Apr-07	13-Apr-09	OBSOLETE	73.30
Toll	NJ Turnpike Authority (GSP)	9036	361254O	GSP NBO	23-Apr-07	23-Apr-09	OBSOLETE	49.40
Toll	NJ Turnpike Authority (GSP)	9036	361263N	GSP NB / CHEVALIER AVENUE	24-Apr-07	24-Apr-09	NOT DEFICIENT	87.30
Toll	NJ Turnpike Authority (GSP)	9036	361317T	GSP OVER S BR RAHWAY RIVER	26-Sep-06	26-Sep-08	NOT DEFICIENT	82.00
Toll	NJ Turnpike Authority (GSP)	9036	361272T	GSP /RARITAN RIVER AND SMITH STREET	01-Dec-05	01-Dec-07	DEFICIENT	35.20
Toll	NJ Turnpike Authority (GSP)	9036	361244I	GSP NBI / BORDENTOWN TURNPIKE	30-Mar-07	30-Mar-09	OBSOLETE	70.00
Toll	NJ Turnpike Authority (GSP)	9036	361280B	RAMP(GY>)/ U.S.9 NB:INNER&OUTER	30-Apr-07	30-Apr-09	OBSOLETE	66.70
Toll	NJ Turnpike Authority (GSP)	9036	361281N	GSP NB / U.S. 9 SB & RAMP	25-Apr-07	25-Apr-09	OBSOLETE	86.20
Toll	NJ Turnpike Authority (GSP)	9036	361281S	GSP SB / U.S. 9 SB & RAMP	30-Apr-07	30-Apr-09	NOT DEFICIENT	85.40
Toll	NJ Turnpike Authority (GSP)	9036	361284T	NEW BRUNSWICK AVE/RTE US 9 & GSP	26-Apr-07	26-Apr-09	NOT DEFICIENT	85.50
Toll	NJ Turnpike Authority (GSP)	9036	361287N	GSP NB OVER US RTE 9 (SB)	26-Apr-07	26-Apr-09	NOT DEFICIENT	88.70
Toll	NJ Turnpike Authority (GSP)	9036	361287S	GSP SB OVER US ROUTE 9 (SB)	30-Apr-07	30-Apr-09	NOT DEFICIENT	89.80
Toll	NJ Turnpike Authority (GSP)	9036	361288A	GSP NB SERVICE ROAD OVER US 9 SB	25-Apr-07	25-Apr-09	NOT DEFICIENT	91.30
Toll	NJ Turnpike Authority (GSP)	9036	361292T	KING GEORGE POST RD(RT184) / GSP	30-Apr-07	30-Apr-09	OBSOLETE	67.40
Toll	NJ Turnpike Authority (GSP)	9036	361297A	G&P NB RAMP OVER NJ TPK	02-Apr-07	02-Apr-09	OBSOLETE	76.60
Toll	NJ Turnpike Authority (GSP)	9036	361297T	GSP OVER NJTPK	02-Apr-07	02-Apr-09	OBSOLETE	65.00
Toll	NJ Turnpike Authority (GSP)	9036	361306T	GARDEN STATE PARKWAY/US ROUTE 1	30-Apr-07	30-Apr-09	NOT DEFICIENT	79.00
Toll	NJ Turnpike Authority (GSP)	9036	361313T	WOOD AVENUE OVER GSP	25-Sep-06	25-Sep-08	OBSOLETE	78.50
Toll	NJ Turnpike Authority (GSP)	9036	361314A	GSP RAMPS/ S BR RAHWAY RIVER	09-Aug-06	09-Aug-08	NOT DEFICIENT	98.80
Toll	NJ Turnpike Authority (GSP)	9036	361263S	GSP SB / CHEVALIER AVENUE	13-Apr-07	13-Apr-09	NOT DEFICIENT	85.40
Toll	NJ Turnpike Authority (GSP)	9036	361228U	GSP SBO / CHEESEQUAKE CREEK	04-May-06	04-May-08	NOT DEFICIENT	89.00
Toll	NJ Turnpike Authority (GSP)	9036	361191T	MAIN ST /GSP: NBO,NBI,SBI,& SBO	23-Oct-06	23-Oct-08	NOT DEFICIENT	89.40

NJ Highway Carrying Bridge Condition Inventory

Category_Owner	Maintenance	Route	Structure Number	Name	Last Inspection	Next Inspection	Deficient or Obsolete	Sufficiency Rating
Toll	NJ Turnpike Authority (GSP)	9036	361188T	LLOYD ROAD / GSP: NBO, NBI, & SBI	23-Oct-06	23-Oct-08	OBSOLETE	87.60
Toll	NJ Turnpike Authority (GSP)	9036	361192U	GSP SBO / MATAWAN CREEK	02-Nov-06	02-Nov-08	NOT DEFICIENT	78.70
Toll	NJ Turnpike Authority (GSP)	9036	361193I	GSP NBI / MATAWAN CREEK	07-Nov-06	07-Nov-08	OBSOLETE	76.60
Toll	NJ Turnpike Authority (GSP)	9036	361193O	GSP NBO / MATAWAN CREEK	07-Nov-06	07-Nov-08	NOT DEFICIENT	76.60
Toll	NJ Turnpike Authority (GSP)	9036	361199A	MATAWAN AVE/NEW JERSEY TRANSIT	24-Oct-06	24-Oct-08	OBSOLETE	62.90
Toll	NJ Turnpike Authority (GSP)	9036	361199T	OLD MATAWAN ROAD / GSP NB & SB	13-Nov-06	13-Nov-08	OBSOLETE	71.20
Toll	NJ Turnpike Authority (GSP)	9036	361207T	CLIFFWOOD AVE / GSP NB & SB	14-Nov-06	14-Nov-08	NOT DEFICIENT	61.60
Toll	NJ Turnpike Authority (GSP)	9036	361210S	LAWRENCE HARBOR RD/GSP SBI&SBO	24-Oct-06	24-Oct-08	OBSOLETE	76.00
Toll	NJ Turnpike Authority (GSP)	9036	361211N	LAWRENCE HARBOR RD / GSP NBO &NBI	17-Oct-06	17-Oct-08	NOT DEFICIENT	77.00
Toll	NJ Turnpike Authority (GSP)	9036	361215E	GSP SBI/CHEESEQUAKE PARK ROAD	01-Mar-06	01-Mar-08	OBSOLETE	3.00
Toll	NJ Turnpike Authority (GSP)	9036	361215U	GSP SBO/CHEESEQUAKE PARK ROAD	02-Mar-06	02-Mar-08	OBSOLETE	85.50
Toll	NJ Turnpike Authority (GSP)	9036	361217I	GSP NBI/CHEESEQUAKE PARK ROAD	02-Mar-06	02-Mar-08	OBSOLETE	3.00
Toll	NJ Turnpike Authority (GSP)	9036	361245E	GSP SBI / U.S. ROUTE 9	30-Mar-07	30-Mar-09	OBSOLETE	73.60
Toll	NJ Turnpike Authority (GSP)	9036	361236O	GSP NBO / ERNSTON ROAD	28-Mar-07	28-Mar-09	NOT DEFICIENT	80.70
Toll	NJ Turnpike Authority (GSP)	9036	361245U	GSP SBO / U.S. ROUTE 9	30-Mar-07	30-Mar-09	NOT DEFICIENT	87.60
Toll	NJ Turnpike Authority (GSP)	9036	361243U	GSP SBO / BORDENTOWN TURNPIKE	30-Mar-07	30-Mar-09	NOT DEFICIENT	76.10
Toll	NJ Turnpike Authority (GSP)	9036	361243E	GSP SBI / BORDENTOWN TURNPIKE	30-Mar-07	30-Mar-09	OBSOLETE	61.70
Toll	NJ Turnpike Authority (GSP)	9036	361238U	GSP SBO /RAMP"A" FROM SERV. AREA	30-Mar-07	30-Mar-09	OBSOLETE	82.00
Toll	NJ Turnpike Authority (GSP)	9036	361238O	GSP NBO /RAMP"C" TO SERVICE AREA	30-Mar-07	30-Mar-09	NOT DEFICIENT	84.10
Toll	NJ Turnpike Authority (GSP)	9036	361217O	GSP NBO /CHEESEQUAKE PARK ROAD	02-Mar-06	02-Mar-08	OBSOLETE	85.10
Toll	NJ Turnpike Authority (GSP)	9036	361238E	GSP SBI /RAMP"A" FROM SERV. AREA	30-Mar-07	30-Mar-09	OBSOLETE	70.70
Toll	NJ Turnpike Authority (GSP)	9036	361228E	GSP SBI / CHEESEQUAKE CREEK	04-May-06	04-May-08	OBSOLETE	78.50
Toll	NJ Turnpike Authority (GSP)	9036	361236I	GSP NBI / ERNSTON ROAD	14-Mar-07	14-Mar-09	OBSOLETE	73.00

NJ Highway Carrying Bridge Condition Inventory

Category_Owner	Maintenance	Route	Structure Number	Name	Last Inspection	Next Inspection	Deficient or Obsolete	Sufficiency Rating
Toll	NJ Turnpike Authority (GSP)	9036	361235U	GSP SBO / ERNSTON ROAD	28-Mar-07	28-Mar-09	NOT DEFICIENT	86.40
Toll	NJ Turnpike Authority (GSP)	9036	361235E	GSP SBI / ERNSTON ROAD	14-Mar-07	14-Mar-09	OBSOLETE	73.80
Toll	NJ Turnpike Authority (GSP)	9036	361229O	GSP NBO / CHEESEQUAKE CREEK	04-May-06	04-May-08	NOT DEFICIENT	87.20
Toll	NJ Turnpike Authority (GSP)	9036	361229I	GSP NBI / CHEESEQUAKE CREEK	04-May-06	04-May-08	OBSOLETE	77.30
Toll	NJ Turnpike Authority (GSP)	9036	361470F	SUSSEX AVE/RP BET.TOLL PL + I-280	09-Sep-05	09-Sep-07	OBSOLETE	74.50
Toll	NJ Turnpike Authority (GSP)	9036	361238I	GSP NBI /RAMP"C" TO SERVICE AREA	30-Mar-07	30-Mar-09	OBSOLETE	72.20
Toll	NJ Turnpike Authority (GSP)	9036	361450T	MADISON AVE/GARDEN ST PKWY NB&SB	01-Oct-05	01-Oct-07	OBSOLETE	65.00
Toll	NJ Turnpike Authority (GSP)	9036	361428A	RAMP GA/GLENWOOD AV & GECO SDG RR	21-Nov-05	21-Nov-07	NOT DEFICIENT	95.60
Toll	NJ Turnpike Authority (GSP)	9036	361430T	GARDEN ST PKWY NB&SB/N UNION AVE	30-Jan-06	30-Jan-08	NOT DEFICIENT	53.80
Toll	NJ Turnpike Authority (GSP)	9036	361431A	RAMP:GSP ENT FR.178/ELIZABETH RIV	28-Dec-05	28-Dec-07	OBSOLETE	50.30
Toll	NJ Turnpike Authority (GSP)	9036	361431B	GSP EXIT TO I-78/ELIZABETH RIVER	28-Dec-05	28-Dec-07	NOT DEFICIENT	73.90
Toll	NJ Turnpike Authority (GSP)	9036	361431C	RAMP:I-78 EXIT TO GSP/I-78	21-Nov-05	21-Nov-07	OBSOLETE	53.20
Toll	NJ Turnpike Authority (GSP)	9036	361431T	RAMP: GSP ENT FROM I78/GSP NB&SB	15-Dec-05	15-Dec-07	NOT DEFICIENT	92.90
Toll	NJ Turnpike Authority (GSP)	9036	361432A	GSP NB ENT FROM I78/MILL ROAD	01-Dec-05	01-Dec-07	NOT DEFICIENT	95.80
Toll	NJ Turnpike Authority (GSP)	9036	361432T	GARDEN ST PKWY NB & SB/MILL ROAD	30-Jan-06	30-Jan-08	NOT DEFICIENT	67.80
Toll	NJ Turnpike Authority (GSP)	9036	361433T	GSP OVER N ELIZABETH RIVER CULVERT	28-Jul-06	28-Jul-08	OBSOLETE	23.60
Toll	NJ Turnpike Authority (GSP)	9036	361436T	GSP OVER N ELIZABETH RIVER CULVERT	28-Jul-06	28-Jul-08	DEFICIENT	30.30
Toll	NJ Turnpike Authority (GSP)	9036	361437T	CHANCELLOR AVENUE OVER GSP NB & SB	02-Oct-06	02-Oct-08	NOT DEFICIENT	99.40
Toll	NJ Turnpike Authority (GSP)	9036	361439T	YALE AVENUE/GARDEN ST PKWY NB&SB	10-Oct-06	10-Oct-08	NOT DEFICIENT	97.20
Toll	NJ Turnpike Authority (GSP)	9036	361425N	GARDEN ST PKWY NB/ELIZABETH RIVER	22-Dec-05	22-Dec-07	NOT DEFICIENT	87.90
Toll	NJ Turnpike Authority (GSP)	9036	361447T	SPRINGFIELD&CLINTON AVES OVER GSP	02-Oct-06	02-Oct-08	NOT DEFICIENT	61.90
Toll	NJ Turnpike Authority (GSP)	9036	361440T	UNION AVE/GARDEN ST PKWY NB & SB	10-Oct-06	10-Oct-08	OBSOLETE	88.70
Toll	NJ Turnpike Authority (GSP)	9036	361455T	18TH AVE/GARDEN ST PKWY NB & SB	02-Oct-06	02-Oct-08	OBSOLETE	83.20

NJ Highway Carrying Bridge Condition Inventory

Category_Owner	Maintenance	Route	Structure Number	Name	Last Inspection	Next Inspection	Deficient or Obsolete	Sufficiency Rating
Toll	NJ Turnpike Authority (GSP)	9036	361460T	GARDEN ST PKWY NB & SB/14TH AVE	01-Oct-05	01-Oct-07	NOT DEFICIENT	64.70
Toll	NJ Turnpike Authority (GSP)	9036	361461T	GARDEN ST PKWY NB&SB/S ORANGE AVE	08-Sep-05	08-Sep-07	OBSOLETE	63.10
Toll	NJ Turnpike Authority (GSP)	9036	361464T	MAYBAUM AVE/GARDEN ST PKWY NB&SB	13-Sep-05	13-Sep-07	OBSOLETE	77.00
Toll	NJ Turnpike Authority (GSP)	9036	361467T	CENTRAL AVE(CO RT 508)/GSP NB&SB	31-Jan-06	31-Jan-08	OBSOLETE	93.40
Toll	NJ Turnpike Authority (GSP)	9036	361469T	GSP NB & SB/RAMP: SB ENT FR I-280	08-Sep-05	08-Sep-07	OBSOLETE	64.20
Toll	NJ Turnpike Authority (GSP)	9036	361470A	RAMP F&K:SB GSP EXIT TO I-280	22-Dec-05	22-Dec-07	OBSOLETE	78.70
Toll	NJ Turnpike Authority (GSP)	9036	361470B	ORATON PKWY/RAMP E:EXIT TO I-280	22-Dec-05	22-Dec-07	OBSOLETE	85.40
Toll	NJ Turnpike Authority (GSP)	9036	361470C	ORATON PKWY NB/RAMP G:SB ENT I280	22-Dec-05	22-Dec-07	OBSOLETE	70.10
Toll	NJ Turnpike Authority (GSP)	9036	361318T	UNIONTOWN ROAD OVER GSP	11-Aug-06	11-Aug-08	NOT DEFICIENT	76.20
Toll	NJ Turnpike Authority (GSP)	9036	361244O	GSP NBO / BORDENTOWN TURNPIKE	30-Mar-07	30-Mar-09	NOT DEFICIENT	79.90
Toll	NJ Turnpike Authority (GSP)	9036	361470D	ORATON PKWY NB/RAMP I:NB ENT I280	22-Dec-05	22-Dec-07	OBSOLETE	75.40
Toll	NJ Turnpike Authority (GSP)	9036	361470E	RAMP F:SB GSP EX TO I280(TOLL AR)	09-Sep-05	09-Sep-07	NOT DEFICIENT	84.10
Toll	NJ Turnpike Authority (GSP)	9036	361442T	GARDEN STATE PKWY OVER LYONS AVE	22-Aug-06	22-Aug-08	NOT DEFICIENT	69.80
Toll	NJ Turnpike Authority (GSP)	9036	361346S	GSP SB OVER LAKE AVENUE	14-Sep-06	14-Sep-08	OBSOLETE	79.70
Toll	NJ Turnpike Authority (GSP)	9036	361374T	RARITAN ROAD / GARDEN ST PARKWAY	10-Oct-05	10-Oct-07	OBSOLETE	79.30
Toll	NJ Turnpike Authority (GSP)	9036	361373T	GARDEN STATE PARKWAY/RAHWAY RIVER	17-Oct-05	17-Oct-07	OBSOLETE	60.80
Toll	NJ Turnpike Authority (GSP)	9036	361364T	GARDEN ST PARKWAY / WALNUT AVENUE	10-Aug-05	10-Aug-07	OBSOLETE	80.00
Toll	NJ Turnpike Authority (GSP)	9036	361362T	GARDEN ST PARKWAY / CENTRAL AV WB	10-Aug-05	10-Aug-07	NOT DEFICIENT	82.90
Toll	NJ Turnpike Authority (GSP)	9036	361357T	WESTFIELD AVE/GARDEN ST PARKWAY	29-Sep-06	24-Sep-08	NOT DEFICIENT	81.00
Toll	NJ Turnpike Authority (GSP)	9036	361356T	GARDEN ST PKWY/MIDDLESEX RESERVR	01-Nov-05	01-Nov-07	NOT DEFICIENT	71.30
Toll	NJ Turnpike Authority (GSP)	9036	361375T	CENTENNIAL AVE /GARDEN ST PARKWAY	17-Oct-05	17-Oct-07	NOT DEFICIENT	92.40
Toll	NJ Turnpike Authority (GSP)	9036	361350T	GSP / BR RAHWAY RIVER&WATER MAINS	24-Sep-06	24-Sep-08	NOT DEFICIENT	70.00
Toll	NJ Turnpike Authority (GSP)	9036	361341T	INMAN AVENUE OVER GSP	20-Sep-06	20-Sep-08	NOT DEFICIENT	94.80

NJ Highway Carrying Bridge Condition Inventory

Category_Owner	Maintenance	Route	Structure Number	Name	Last Inspection	Next Inspection	Deficient or Obsolete	Sufficiency Rating
Toll	NJ Turnpike Authority (GSP)	9036	361346N	GSP NB OVER LAKE AVENUE	14-Sep-06	14-Sep-08	OBSOLETE	78.50
Toll	NJ Turnpike Authority (GSP)	9036	361424S	GARDEN ST PKWY SB/ELIZABETH RIVER	22-Dec-05	22-Dec-07	NOT DEFICIENT	87.20
Toll	NJ Turnpike Authority (GSP)	9036	361330T	NEW DOVER ROAD/ GSP	20-Sep-06	20-Sep-08	OBSOLETE	90.80
Toll	NJ Turnpike Authority (GSP)	9036	361445T	NYE AVENUE OVER GARDEN STATE PKWY	30-Jan-06	30-Jan-08	OBSOLETE	69.20
Toll	NJ Turnpike Authority (GSP)	9036	361322T	OAK TREE ROAD OVER GSP	01-Oct-05	01-Oct-07	NOT DEFICIENT	79.00
Toll	NJ Turnpike Authority (GSP)	9036	361319T	NJ ROUTE 27 OVER GSP	01-Oct-05	01-Oct-07	OBSOLETE	71.10
Toll	NJ Turnpike Authority (GSP)	9036	361353T	MADISON HILL RD/GARDEN ST PARKWAY	29-Sep-06	29-Sep-08	OBSOLETE	74.30
Toll	NJ Turnpike Authority (GSP)	9036	361413T	GSP OVER US RT 22 EB	19-Oct-06	19-Oct-08	NOT DEFICIENT	71.00
Toll	NJ Turnpike Authority (GSP)	9036	361420T	VAUX HALL RD/GARDEN ST PKWY NB&SB	30-Jan-06	30-Jan-08	NOT DEFICIENT	85.40
Toll	NJ Turnpike Authority (GSP)	9036	361417T	GSP NB&SB/MORRIS AVE (RT 82)	01-Dec-05	01-Dec-07	NOT DEFICIENT	74.10
Toll	NJ Turnpike Authority (GSP)	9036	361412T	GARDEN ST PKWY / BURKE PKWY	21-Aug-06	21-Aug-08	NOT DEFICIENT	78.00
Toll	NJ Turnpike Authority (GSP)	9036	361410T	GARDEN ST PARKWAY / CHESTNUT ST	21-Aug-06	21-Aug-08	NOT DEFICIENT	81.00
Toll	NJ Turnpike Authority (GSP)	9036	361402T	GALLOPING HILL ROAD OVER GSP	11-Oct-06	11-Oct-08	NOT DEFICIENT	89.60
Toll	NJ Turnpike Authority (GSP)	9036	361398T	GSP OVER RAHWAY VALLEY RR	21-Aug-06	21-Aug-08	NOT DEFICIENT	77.00
Toll	NJ Turnpike Authority (GSP)	9036	361382T	GSP OVER MYRTLE AVENUE	13-Aug-06	13-Aug-08	NOT DEFICIENT	81.00
Toll	NJ Turnpike Authority (GSP)	9036	361395T	GARDEN ST PARKWAY / MICHIGAN AVE	15-Sep-06	15-Sep-08	NOT DEFICIENT	83.00
Toll	NJ Turnpike Authority (GSP)	9036	361386T	GSP/SIRT,CRR,NJ28;SOUTH AVE	27-Sep-06	27-Sep-08	NOT DEFICIENT	69.00
Toll	NJ Turnpike Authority (GSP)	9036	361384T	GSP OVER SIRT RR	29-Sep-06	29-Sep-08	NOT DEFICIENT	83.00
Toll	NJ Turnpike Authority (GSP)	9036	361383T	GSP / LEHIGH VALLEY MAIN LINE	29-Sep-06	29-Sep-08	NOT DEFICIENT	82.00
Toll	NJ Turnpike Authority (GSP)	9036	361397T	GSP OVER MARKET STREET	21-Aug-06	21-Aug-08	NOT DEFICIENT	78.00
Toll	NJ Turnpike Authority (GSP)	9036	361419T	GARDEN ST PKWY NB & SB /RT 22 WB	01-Dec-05	01-Dec-07	OBSOLETE	58.20
Toll	NJ Turnpike Authority (NJTPK)	9037	M068750	NJTPK(I-95) OVER MILLSTONE RIVER	04-May-07	04-May-09	NOT DEFICIENT	69.80
Toll	NJ Turnpike Authority (NJTPK)	9037	M068400	WYCKOFF RD/NJTPK(I-95)	11-Apr-07	11-Apr-09	OBSOLETE	71.30

NJ Highway Carrying Bridge Condition Inventory

Category_Owner	Maintenance	Route	Structure Number	Name	Last Inspection	Next Inspection	Deficient or Obsolete	Sufficiency Rating
Toll	NJ Turnpike Authority (NJTPK)	9037	M068010	NJ TPK(I-95)/MONMOUTH ROAD	04-May-07	04-May-09	OBSOLETE	79.00
Toll	NJ Turnpike Authority (NJTPK)	9037	M067890	NJ TPK(I-95) OVER RT 33	13-Apr-07	13-Apr-09	NOT DEFICIENT	83.00
Toll	NJ Turnpike Authority (NJTPK)	9037	M06757B	NJ TPK INT 8 RAMPS P&V/NJ RT 33	01-May-07	01-May-09	NOT DEFICIENT	95.00
Toll	NJ Turnpike Authority (NJTPK)	9037	M06757A	NJTPK(I-95) INT 8 RPS C&E/NJTPK(I-95)	06-May-07	06-May-09	OBSOLETE	94.50
Toll	NJ Turnpike Authority (NJTPK)	9037	M067270	NJ TPK(I-95)/ROCKY BROOK	04-May-07	04-May-09	NOT DEFICIENT	82.00
Toll	NJ Turnpike Authority (NJTPK)	9037	M067080	ETRA ROAD/NJ TPK(I-95)	03-May-06	03-May-08	OBSOLETE	94.80
Toll	NJ Turnpike Authority (NJTPK)	9037	M065520	OLD YORK RD/NJ TPK(I-95)	03-May-06	03-May-08	OBSOLETE	93.60
Toll	NJ Turnpike Authority (NJTPK)	9037	M069270	BRICK YARD RD. (CORP LINE RD)/NJ TPK(I-95)	06-May-07	06-May-09	OBSOLETE	92.00
Toll	NJ Turnpike Authority (NJTPK)	9037	M063430	WINDSOR-CARSONS MILLS RD/NJ TPK(I-95)	13-Apr-06	13-Apr-08	OBSOLETE	72.90
Toll	NJ Turnpike Authority (NJTPK)	9037	M073420	FORSEGATE RD WEST OVER NJTPK RDWYS	04-May-07	04-May-09	NOT DEFICIENT	93.00
Toll	NJ Turnpike Authority (NJTPK)	9037	M064790	WINDSOR-ALLENS RD/NJ TPK(I-95)	13-Apr-06	13-Apr-08	OBSOLETE	78.50
Toll	NJ Turnpike Authority (NJTPK)	9037	M066230	NJ TPK(I-95) OVER PEDDLE BROOK	10-Jul-06	10-Jul-08	NOT DEFICIENT	88.60
Toll	NJ Turnpike Authority (NJTPK)	9037	M069850	NJTPK(I-95)/HIGHTSTOWN-CRNBURY RD&PRR	02-May-07	02-May-09	NOT DEFICIENT	69.30
Toll	NJ Turnpike Authority (NJTPK)	9037	M070480	CRANBURY STATION ROAD/NJTPK(I-95)	06-May-07	06-May-09	OBSOLETE	76.30
Toll	NJ Turnpike Authority (NJTPK)	9037	M070740	NJTPK(I-95)OVER CRANBURY BROOK	08-Jun-07	08-Jun-09	NOT DEFICIENT	82.00
Toll	NJ Turnpike Authority (NJTPK)	9037	M071260	CRANBURY HALF-ACRE RD/NJ TPK(I-95)	04-May-07	04-May-09	OBSOLETE	78.30
Toll	NJ Turnpike Authority (NJTPK)	9037	M07146A	NJ TPK SA 7S-RAMPS SSA & SAN/NJ TPK	11-May-07	11-May-09	OBSOLETE	93.10
Toll	NJ Turnpike Authority (NJTPK)	9037	M072110	PROSPECT PLAINS ROAD OVER NJTPK(I-95)	04-May-07	04-May-09	OBSOLETE	73.30
Toll	NJ Turnpike Authority (NJTPK)	9037	M07393A	NJ TPK INT 8A / NJ TPK NSO RWY	03-May-07	03-May-09	NOT DEFICIENT	93.40
Toll	NJ Turnpike Authority (NJTPK)	9037	M073410	FORSGATE RD EB OVER NJTPK RDWYS	04-May-07	04-May-09	NOT DEFICIENT	93.00
Toll	NJ Turnpike Authority (NJTPK)	9037	M063320	NJ TPK(I-95) OVER ASSUNPINK CREEK	13-Apr-06	13-Apr-08	NOT DEFICIENT	85.00
Toll	NJ Turnpike Authority (NJTPK)	9037	M07368A	NJ TPK INT 8A / NJ TPK SNO RWY	07-May-07	07-May-09	NOT DEFICIENT	93.90
Toll	NJ Turnpike Authority (NJTPK)	9037	M07379A	NJ TPK INT 8A / NJ TPK SNO RWY	24-Apr-07	24-Apr-09	NOT DEFICIENT	93.40

NJ Highway Carrying Bridge Condition Inventory

Category_Owner	Maintenance	Route	Structure Number	Name	Last Inspection	Next Inspection	Deficient or Obsolete	Sufficiency Rating
Toll	NJ Turnpike Authority (NJTPK)	9037	M07389A	NJ TPK INT 8A / NJ TPK NSO NSI SNISNO	23-Apr-07	23-Apr-09	NOT DEFICIENT	90.80
Toll	NJ Turnpike Authority (NJTPK)	9037	M074310	NJTPK SNI/NSI RDWYS /PENNSYLVANIA RR	24-Apr-07	24-Apr-09	OBSOLETE	87.30
Toll	NJ Turnpike Authority (NJTPK)	9037	M048210	NJ TPK OVER ASSISCUNK CREEK	19-Apr-06	19-Apr-08	NOT DEFICIENT	85.00
Toll	NJ Turnpike Authority (NJTPK)	9037	M07310S	NJ TPK NSO RDWY OVER SHALLOW BROOK	04-May-07	04-May-09	OBSOLETE	84.70
Toll	NJ Turnpike Authority (NJTPK)	9037	M055100	BORDNTOWN-CHESTERFIELD RD/NJTPK(I-95)	09-May-06	09-May-08	OBSOLETE	83.40
Toll	NJ Turnpike Authority (NJTPK)	9037	M046880	JACKSONVILLE ROAD OVER NJ TPK	19-Apr-06	19-Apr-08	NOT DEFICIENT	79.80
Toll	NJ Turnpike Authority (NJTPK)	9037	M049150	BURLINGTON-COLUMBUS RD OVER NJTPK	19-Apr-06	19-Apr-08	OBSOLETE	77.70
Toll	NJ Turnpike Authority (NJTPK)	9037	M050060	HEDDING-JACKSONVILLE/NJ TPK	02-May-06	02-May-08	NOT DEFICIENT	80.40
Toll	NJ Turnpike Authority (NJTPK)	9037	M050430	NJ TPK/HEDDING AVE,PRR,KINKORA BR	14-Apr-06	14-Apr-08	NOT DEFICIENT	92.20
Toll	NJ Turnpike Authority (NJTPK)	9037	M05091A	NJ TPK INTER 6 RAMP C OVER NJ TPK	02-May-06	02-May-08	NOT DEFICIENT	100.00
Toll	NJ Turnpike Authority (NJTPK)	9037	M050950	COLUMBUS-KINKORA RD OVER NJ TPK(I-95)	05-Jun-06	05-Jun-08	NOT DEFICIENT	87.10
Toll	NJ Turnpike Authority (NJTPK)	9037	M05111A	NJTPK(I-95)INT 6 RP E/NJTPK(I-95)	24-May-06	24-May-08	NOT DEFICIENT	99.00
Toll	NJ Turnpike Authority (NJTPK)	9037	M051420	HEDDING-MANSFIELD RD/NJ TPK(I-95)	10-May-06	10-May-08	NOT DEFICIENT	89.50
Toll	NJ Turnpike Authority (NJTPK)	9037	M053010	NJ TPK(I-95) OVER US 206	05-May-06	05-May-08	NOT DEFICIENT	86.90
Toll	NJ Turnpike Authority (NJTPK)	9037	M05328A	NJTPK(I-95)INT 7 RPS C&E/NJTPK(I-95)	08-May-06	08-May-08	OBSOLETE	96.00
Toll	NJ Turnpike Authority (NJTPK)	9037	M05328B	NJTPK(I-95)INT 7 RAMPS R&T/US 206	24-May-06	24-May-08	NOT DEFICIENT	100.00
Toll	NJ Turnpike Authority (NJTPK)	9037	M053410	NJ TPK(I-95) OVER BLACKS CREEK	03-Jul-06	03-Jul-08	NOT DEFICIENT	92.30
Toll	NJ Turnpike Authority (NJTPK)	9037	M049730	NJ TPK OVER CRAFT_S CREEK	07-Jul-06	07-Jul-08	NOT DEFICIENT	94.40
Toll	NJ Turnpike Authority (NJTPK)	9037	M054000	NJTPK(I-95)/BORDENTOWN-GEORGETOWN RD	25-May-06	25-May-08	NOT DEFICIENT	90.30
Toll	NJ Turnpike Authority (NJTPK)	9037	M062860	SHARON RD(PAGES CORNER RD)/NJTPK(I95)	03-May-06	03-May-08	OBSOLETE	86.50
Toll	NJ Turnpike Authority (NJTPK)	9037	M056380	WARD AVE OVER NJ TPK(I-95)	09-May-06	09-May-08	OBSOLETE	79.10
Toll	NJ Turnpike Authority (NJTPK)	9037	M056920	NJTPK(I-95)/CROSSWICKS CR & U-TURN	24-May-06	24-May-08	NOT DEFICIENT	83.00
Toll	NJ Turnpike Authority (NJTPK)	9037	M057100	CROSSWICKS-YARDVILLE RD/NJTPK(I-95)	17-May-06	17-May-08	OBSOLETE	93.30

NJ Highway Carrying Bridge Condition Inventory

Category_Owner	Maintenance	Route	Structure Number	Name	Last Inspection	Next Inspection	Deficient or Obsolete	Sufficiency Rating
Toll	NJ Turnpike Authority (NJTPK)	9037	M057460	NJTPK(I-95) OVER DOCTORS CREEK	09-Jul-06	09-Jul-08	NOT DEFICIENT	85.00
Toll	NJ Turnpike Authority (NJTPK)	9037	M057550	NJTPK(I-95)/CROSSWICKS-HAMILTON SQ RD	23-May-06	23-May-08	NOT DEFICIENT	85.00
Toll	NJ Turnpike Authority (NJTPK)	9037	M058100	YARDEVILLE-AlLENTOWN RD/NJTPK(I-95)	17-May-06	17-May-08	OBSOLETE	90.40
Toll	NJ Turnpike Authority (NJTPK)	9037	M059230	MERRICK ROAD OVER NJ TPK(I-95)	17-May-06	17-May-08	OBSOLETE	78.80
Toll	NJ Turnpike Authority (NJTPK)	9037	M060330	EDGEBROOK ROAD OVER NJ TPK(I-95)	12-Apr-06	12-Apr-08	OBSOLETE	94.90
Toll	NJ Turnpike Authority (NJTPK)	9037	M06051A	NJTPK(I-95)INT 7A RPS ST-TN/NJTPK(95)	04-May-06	04-May-08	NOT DEFICIENT	99.00
Toll	NJ Turnpike Authority (NJTPK)	9037	M06051B	NJTPK(I-95)INT 7A RAMPS ET-TW/I-195	04-May-06	04-May-08	OBSOLETE	96.00
Toll	NJ Turnpike Authority (NJTPK)	9037	M060910	ROBBINSVILLE-AlLENTOWN RD/NJTPK(I-95)	12-Apr-06	12-Apr-08	OBSOLETE	94.50
Toll	NJ Turnpike Authority (NJTPK)	9037	M061870	WEST MANOR WAY(HULSE RD)/NJTPK(I-95)	12-Apr-06	12-Apr-08	OBSOLETE	87.40
Toll	NJ Turnpike Authority (NJTPK)	9037	M062240	GORDON RD(PERRINE RD)/NJ TPK (I-95)	13-Apr-06	13-Apr-08	OBSOLETE	86.00
Toll	NJ Turnpike Authority (NJTPK)	9037	M05380A	NJTPK OVER INT 7 RAMPS ST & TN	05-May-06	05-May-08	NOT DEFICIENT	90.20
Toll	NJ Turnpike Authority (NJTPK)	9037	M08455S	NJTPK SB OVER FORMER LEHIGH VALLEY RR	17-Apr-07	17-Apr-09	NOT DEFICIENT	88.10
Toll	NJ Turnpike Authority (NJTPK)	9037	M08805A	NJTPK(I-95)INT. 10 RAMP SIT/NJTPK I95	25-Apr-07	25-Apr-09	NOT DEFICIENT	93.20
Toll	NJ Turnpike Authority (NJTPK)	9037	M082970	NJ RT 18/NJ TPK (I-95);U-TURN;SUYDAM			OBSOLETE	80.00
Toll	NJ Turnpike Authority (NJTPK)	9037	M083250	NJTPK(I-95) INT 9 RAMP/NJTPK(I-95) SN	07-May-07	07-May-09	NOT DEFICIENT	93.70
Toll	NJ Turnpike Authority (NJTPK)	9037	M083300	NJ TPK TSI RAMP OVER NJTPK NSO RWY	11-Jun-07	11-Jun-09	NOT DEFICIENT	94.70
Toll	NJ Turnpike Authority (NJTPK)	9037	M083360	NJTPK(I-95) INT 9 RAMP/NJTPK(I-95) SN	07-May-07	07-May-09	NOT DEFICIENT	92.70
Toll	NJ Turnpike Authority (NJTPK)	9037	M083420	NJTPK(I-95) INT 9 RAMPS ST/NJTPK(I-95)	15-May-07	15-May-09	NOT DEFICIENT	87.80
Toll	NJ Turnpike Authority (NJTPK)	9037	M083530	NJTPK(I-95) INT 9 RAMP/LAWRENCE BRK	23-Apr-07	23-Apr-09	NOT DEFICIENT	93.60
Toll	NJ Turnpike Authority (NJTPK)	9037	M083550	NJTPK(I-95)NSI-SNI RWYS/LAWRENCE BRK	30-Apr-07	30-Apr-09	NOT DEFICIENT	82.70
Toll	NJ Turnpike Authority (NJTPK)	9037	M08355N	NJ TPK (I-95) SNO RWY/LAWRENCE BROOK	24-Apr-07	24-Apr-09	NOT DEFICIENT	85.90
Toll	NJ Turnpike Authority (NJTPK)	9037	M08355S	NJ TPK (I-95) NSO RWY/LAWRENCE BROOK	15-May-07	15-May-09	NOT DEFICIENT	87.00
Toll	NJ Turnpike Authority (NJTPK)	9037	M083720	NJTPK(I95)INT.9 RAMPNIT/NJTPK(I95)NSO	29-May-07	29-May-09	OBSOLETE	90.70

NJ Highway Carrying Bridge Condition Inventory

Category_Owner	Maintenance	Route	Structure Number	Name	Last Inspection	Next Inspection	Deficient or Obsolete	Sufficiency Rating
Toll	NJ Turnpike Authority (NJTPK)	9037	M08424N	NJTPK NB / RARITAN RVR &	08-Aug-06	08-Aug-08	NOT DEFICIENT	84.00
Toll	NJ Turnpike Authority (NJTPK)	9037	M08166S	NJTPK SB OVER SAW MILL BROOK	12-Apr-07	12-Apr-09	NOT DEFICIENT	91.90
Toll	NJ Turnpike Authority (NJTPK)	9037	M08455N	NJTPK OVER FORMER LEHIGH VALLEY RR	17-Apr-07	17-Apr-09	NOT DEFICIENT	88.10
Toll	NJ Turnpike Authority (NJTPK)	9037	M08166N	NJTPK NB OVER SAW MILL BROOK	11-Apr-07	11-Apr-09	NOT DEFICIENT	94.90
Toll	NJ Turnpike Authority (NJTPK)	9037	M084940	MEADOW ROAD OVER NJ TURNPIKE(I-95)	25-Apr-07	25-Apr-09	NOT DEFICIENT	97.80
Toll	NJ Turnpike Authority (NJTPK)	9037	M085680	RELOCATED WOODBRIDGE AVE/NJTPK(I-95)	11-Apr-07	11-Apr-09	NOT DEFICIENT	77.50
Toll	NJ Turnpike Authority (NJTPK)	9037	M085710	NJ TURNPIKE(I-95) OVER MILL BROOK	29-Jun-07	29-Jun-09	NOT DEFICIENT	85.00
Toll	NJ Turnpike Authority (NJTPK)	9037	M08577N	NJTPK NB OVER NJTPK U-TURN	30-Apr-07	30-Apr-09	OBSOLETE	82.60
Toll	NJ Turnpike Authority (NJTPK)	9037	M08577S	NJTPK SB OVER NJTPK U-TURN	11-Apr-07	11-Apr-09	OBSOLETE	81.70
Toll	NJ Turnpike Authority (NJTPK)	9037	M086380	NJ TURNPIKE(I-95) OVER MILL BROOK	29-Jun-07	29-Jun-09	NOT DEFICIENT	85.00
Toll	NJ Turnpike Authority (NJTPK)	9037	M086590	OLD POST ROAD/NJ TPK(I-95) RWYS	10-Apr-07	10-Apr-09	NOT DEFICIENT	89.80
Toll	NJ Turnpike Authority (NJTPK)	9037	M086650	NJ TURNPIKE(I-95) OVER MILL BROOK	28-Jun-07	28-Jun-09	NOT DEFICIENT	85.00
Toll	NJ Turnpike Authority (NJTPK)	9037	M08710S	NJTPK SB OVER PRR BONHAMPTON BRANCH	30-May-07	30-May-09	NOT DEFICIENT	86.10
Toll	NJ Turnpike Authority (NJTPK)	9037	M08727S	NJTPK SB OVER MAIN ST (EDISON)	19-Apr-07	19-Apr-09	NOT DEFICIENT	86.00
Toll	NJ Turnpike Authority (NJTPK)	9037	M045430	JENNINGS ROAD OVER NJ TURNPIKE	14-Apr-06	14-Apr-08	NOT DEFICIENT	96.90
Toll	NJ Turnpike Authority (NJTPK)	9037	M08809A	NJTPK(I-95)INTER 10 RAMPS NT-TS/NJTPK	25-Apr-07	25-Apr-09	NOT DEFICIENT	80.30
Toll	NJ Turnpike Authority (NJTPK)	9037	M009930	NJ TPK OVER PRSL SALEM BRANCH	27-Mar-06	27-Mar-08	NOT DEFICIENT	80.10
Toll	NJ Turnpike Authority (NJTPK)	9037	M08424S	NJTPK SB / RARITAN RVR &	08-Aug-06	08-Aug-08	NOT DEFICIENT	81.70
Toll	NJ Turnpike Authority (NJTPK)	9037	M079300	HARDENBURG LANE OVER NJ TPK RDWYS	24-Apr-07	24-Apr-09	OBSOLETE	77.00
Toll	NJ Turnpike Authority (NJTPK)	9037	M07435S	NJ TPK NSO RWY / CRANBURY SO RIVER RD	26-Apr-07	26-Apr-09	NOT DEFICIENT	92.90
Toll	NJ Turnpike Authority (NJTPK)	9037	M074390	NJ TPK NSI-SNI RDWY / CRANBURY RD	24-Apr-07	24-Apr-09	OBSOLETE	74.30
Toll	NJ Turnpike Authority (NJTPK)	9037	M07439N	NJ TPK SNO ROADWAY/CRANBURY-S RIVR RD	24-Apr-07	24-Apr-09	NOT DEFICIENT	91.90
Toll	NJ Turnpike Authority (NJTPK)	9037	M075500	NJ TPK MI 75 U-TURN/NSO,NSI,SNI,SNO	03-May-07	03-May-09	NOT DEFICIENT	92.90

NJ Highway Carrying Bridge Condition Inventory

Category_Owner	Maintenance	Route	Structure Number	Name	Last Inspection	Next Inspection	Deficient or Obsolete	Sufficiency Rating
Toll	NJ Turnpike Authority (NJTPK)	9037	M075520	JAMESBURG RD/NJ TPK NSO,NSI,SNO	03-May-07	03-May-09	OBSOLETE	85.60
Toll	NJ Turnpike Authority (NJTPK)	9037	M07558N	NJTPK SNO RDWY OVER WETLANDS	24-Apr-07	24-Apr-09	NOT DEFICIENT	92.90
Toll	NJ Turnpike Authority (NJTPK)	9037	M07610R	DEANS-RHODE HALL ROAD OVER NJTPK RDWS	04-May-07	04-May-09	NOT DEFICIENT	95.90
Toll	NJ Turnpike Authority (NJTPK)	9037	M07707R	DAVIDSON_S MILL RD / NJ TPK RDWYS	18-May-07	18-May-09	OBSOLETE	76.50
Toll	NJ Turnpike Authority (NJTPK)	9037	M077440	NJ TPK MI 77 U-TURN/NSO NSI SNO SNI	21-May-07	21-May-09	NOT DEFICIENT	88.90
Toll	NJ Turnpike Authority (NJTPK)	9037	M077790	NJ TPK NSO NSI / IRELAND BRK OVERPASS	24-Apr-07	24-Apr-09	NOT DEFICIENT	89.80
Toll	NJ Turnpike Authority (NJTPK)	9037	M078180	CHURCH LANE OVER NJ TPK RDWYS	18-May-07	18-May-09	NOT DEFICIENT	75.80
Toll	NJ Turnpike Authority (NJTPK)	9037	M078460	NJ TPK SISA RAMP / NJ TPK SNO ROADWAY	14-Apr-07	14-Apr-09	NOT DEFICIENT	93.40
Toll	NJ Turnpike Authority (NJTPK)	9037	M08215R	SULLIVAN WAY OVER NJTPK ROADWAYS	22-Apr-07	22-Apr-09	OBSOLETE	92.10
Toll	NJ Turnpike Authority (NJTPK)	9037	M079150	NJ TPK NSO & NSI / SO BR BEAVERDAM	24-Apr-07	24-Apr-09	NOT DEFICIENT	89.80
Toll	NJ Turnpike Authority (NJTPK)	9037	M07431N	NJTPK SNO RDWY/ PENNSYLVANIA RR	24-Apr-07	24-Apr-09	NOT DEFICIENT	93.90
Toll	NJ Turnpike Authority (NJTPK)	9037	M07946I	NJ TPK NSI RDWY / NO BR BEAVERDAM	24-Apr-07	24-Apr-09	NOT DEFICIENT	87.60
Toll	NJ Turnpike Authority (NJTPK)	9037	M07946S	NJTPK SB OVER NO BRANCH BEAVERDAM BRK	24-Apr-07	24-Apr-09	NOT DEFICIENT	92.90
Toll	NJ Turnpike Authority (NJTPK)	9037	M07980R	DUTCH ROAD OVER NJTPK RDWYS	18-May-07	18-May-09	NOT DEFICIENT	86.00
Toll	NJ Turnpike Authority (NJTPK)	9037	M080330	NJTPK NSO RDWY OVER BOG BROOK	30-Apr-07	30-Apr-09	NOT DEFICIENT	92.90
Toll	NJ Turnpike Authority (NJTPK)	9037	M080370	NJTPK SNO RDWY OVER BOG BROOK	24-Apr-07	24-Apr-09	NOT DEFICIENT	92.90
Toll	NJ Turnpike Authority (NJTPK)	9037	M08045R	MAIN STREET OVER NJTPK ROADWAYS	30-Apr-07	30-Apr-09	NOT DEFICIENT	95.50
Toll	NJ Turnpike Authority (NJTPK)	9037	M08076N	NJTPK NB OVER WESTONS MILL POND	13-Apr-07	13-Apr-09	NOT DEFICIENT	92.90
Toll	NJ Turnpike Authority (NJTPK)	9037	M08076S	NJTPK SB OVER WESTONS MILL POND	13-Apr-07	13-Apr-09	NOT DEFICIENT	92.90
Toll	NJ Turnpike Authority (NJTPK)	9037	M08109R	RYDERS LANE OVER NJTPK ROADWAYS	30-Apr-07	30-Apr-09	OBSOLETE	73.30
Toll	NJ Turnpike Authority (NJTPK)	9037	M081580	NJ TPK (I-95) OVER TICES CORNER ROAD	13-Apr-07	13-Apr-09	NOT DEFICIENT	84.10
Toll	NJ Turnpike Authority (NJTPK)	9037	M08158N	NJ TPK OVER TICES CORNER ROAD	14-Apr-07	14-Apr-09	NOT DEFICIENT	92.90
Toll	NJ Turnpike Authority (NJTPK)	9037	M08158S	NJ TPK NSO ROADWAY OVER TICES LANE	14-Apr-07	14-Apr-09	NOT DEFICIENT	92.90

NJ Highway Carrying Bridge Condition Inventory

Category_Owner	Maintenance	Route	Structure Number	Name	Last Inspection	Next Inspection	Deficient or Obsolete	Sufficiency Rating
Toll	NJ Turnpike Authority (NJTPK)	9037	M081660	NJ TPK (I-95) OVER SAW MILL BROOK	29-Jun-07	29-Jun-09	NOT DEFICIENT	74.00
Toll	NJ Turnpike Authority (NJTPK)	9037	M079040	NJ TPK SANI RWY / NJ TPK SNO ROADWAY	02-May-07	02-May-09	NOT DEFICIENT	95.50
Toll	NJ Turnpike Authority (NJTPK)	9037	I11763B	NJ TPK RAMP TW OVER US ROUTE 46	20-Jun-06	20-Jun-08	OBSOLETE	78.50
Toll	NJ Turnpike Authority (NJTPK)	9037	I07389B	NJ TPK RAMP WT-TE / FORSGATE ROAD	17-Mar-05	17-Mar-07	NOT DEFICIENT	82.10
Toll	NJ Turnpike Authority (NJTPK)	9037	I08334B	NJ ROUTE 18/NJ TPK INT.9 RP.TE-WT	22-Mar-05	01-Mar-05	OBSOLETE	79.00
Toll	NJ Turnpike Authority (NJTPK)	9037	I08334C	NARICON PLACE / NJTPK INT. 9 RAMP TW	22-Mar-05	22-Mar-07	NOT DEFICIENT	93.60
Toll	NJ Turnpike Authority (NJTPK)	9037	I08809B	NJTPK INT.10 RAMP TW/WOODBRG. AVE	09-May-05	04-Apr-05	OBSOLETE	87.70
Toll	NJ Turnpike Authority (NJTPK)	9037	I09099C	GSP/NJTPK INTER 11 RAMP PNT	31-Mar-05	23-Feb-06	NOT DEFICIENT	77.80
Toll	NJ Turnpike Authority (NJTPK)	9037	I09099D	NJ TPK INTER 11 RAMP TPS OVER GSP	27-Apr-05	27-Sep-07	NOT DEFICIENT	93.40
Toll	NJ Turnpike Authority (NJTPK)	9037	I09099E	NJ TPK INT 11 RAMP KPN/NJ TPK PST	01-Apr-05	01-Apr-07	OBSOLETE	91.10
Toll	NJ Turnpike Authority (NJTPK)	9037	I09099G	NJTPK INT.11 RAMP TK/GSP RAMP PNK	01-Apr-05	01-Apr-07	NOT DEFICIENT	94.50
Toll	NJ Turnpike Authority (NJTPK)	9037	I09132B	US 9/NJTPK INTER. 11 RAMPS NT-TN	09-Mar-05	09-Mar-07	NOT DEFICIENT	77.00
Toll	NJ Turnpike Authority (NJTPK)	9037	I09935B	NJTPK RAMP TW/NJTK RPS.TE;ET&I278	22-Apr-05	22-Apr-07	OBSOLETE	79.00
Toll	NJ Turnpike Authority (NJTPK)	9037	I09935D	NJ TPK INT 13 RAMP ET/I-278 EB RMP LG	25-Apr-05	25-Apr-07	NOT DEFICIENT	93.90
Toll	NJ Turnpike Authority (NJTPK)	9037	I10153B	NJ TPK INT 13A RAMP TSO/MAINT.RD.	21-Jun-07	21-Jun-09	OBSOLETE	92.60
Toll	NJ Turnpike Authority (NJTPK)	9037	M009710	NJ TPK OVER KINGS HIGHWAY	10-Mar-06	10-Mar-08	OBSOLETE	84.40
Toll	NJ Turnpike Authority (NJTPK)	9037	I10474B	NJ TPK INT.14 EXT-ALT/NJ RAMP WLT	17-May-05	17-May-07	NOT DEFICIENT	81.90
Toll	NJ Turnpike Authority (NJTPK)	9037	E11674A	NJ TPK CONN RD 95W/NJ TPK SB-E	24-Oct-05	24-Oct-07	NOT DEFICIENT	87.60
Toll	NJ Turnpike Authority (NJTPK)	9037	M000000	US 130-NJ 49 OVER NJ TPK	16-Mar-06	16-Mar-08	OBSOLETE	77.30
Toll	NJ Turnpike Authority (NJTPK)	9037	M000420	NJ TURNPIKE OVER SALEM CANAL	30-Mar-06	30-Mar-08	NOT DEFICIENT	96.80
Toll	NJ Turnpike Authority (NJTPK)	9037	M000850	DEEPWATER-SLAPES CORNER RD/NJTPK	15-Mar-06	15-Mar-08	NOT DEFICIENT	87.20
Toll	NJ Turnpike Authority (NJTPK)	9037	M001660	NJ TURNPIKE OVER GAME CREEK	15-Mar-06	15-Mar-08	NOT DEFICIENT	90.40
Toll	NJ Turnpike Authority (NJTPK)	9037	M003040	COURSES LANDING RD OVER NJ TPK	14-Mar-06	14-Mar-08	NOT DEFICIENT	83.80

NJ Highway Carrying Bridge Condition Inventory

Category_Owner	Maintenance	Route	Structure Number	Name	Last Inspection	Next Inspection	Deficient or Obsolete	Sufficiency Rating
Toll	NJ Turnpike Authority (NJTPK)	9037	M003720	NJ 48(HARDING HWY) OVER NJ TPK	14-Mar-06	14-Mar-08	NOT DEFICIENT	97.50
Toll	NJ Turnpike Authority (NJTPK)	9037	M004890	CHEESEMAN RD OVER NJ TPK	14-Mar-06	14-Mar-08	NOT DEFICIENT	85.70
Toll	NJ Turnpike Authority (NJTPK)	9037	M005730	STUMPY ROAD OVER NJ TPK	14-Mar-06	14-Mar-08	NOT DEFICIENT	85.30
Toll	NJ Turnpike Authority (NJTPK)	9037	M006770	POINTERS-AUBURN RD OVER NJ TPK	10-Mar-06	10-Mar-08	NOT DEFICIENT	89.90
Toll	NJ Turnpike Authority (NJTPK)	9037	M006960	PEDRICKTOWN-WOODSTOWN RD/NJ TPK	10-Mar-06	10-Mar-08	NOT DEFICIENT	81.90
Toll	NJ Turnpike Authority (NJTPK)	9037	M007850	NJ TPK OVER OLDMANS CREEK	17-Mar-06	17-Mar-08	NOT DEFICIENT	80.00
Toll	NJ Turnpike Authority (NJTPK)	9037	M008680	P_TOWN-HARRISONVILLE RD/NJ TPK	10-Mar-06	10-Mar-08	NOT DEFICIENT	87.00
Toll	NJ Turnpike Authority (NJTPK)	9037	M011380	SWEDESBORO-MONROEVILLE RD/NJ TPK	21-Mar-06	21-Mar-08	NOT DEFICIENT	73.10
Toll	NJ Turnpike Authority (NJTPK)	9037	I10165B	NORTH AVE EB/NJTK 13A:WXT,TWX,TWL	05-Apr-05	05-Apr-07	NOT DEFICIENT	96.40
Toll	NJ Turnpike Authority (NJTPK)	9037	E11258B	NJTPK INT 1GE RAMP F(V)/DOT I-495	25-May-06	25-May-08	OBSOLETE	73.50
Toll	NJ Turnpike Authority (NJTPK)	9037	M08727N	NJTPK NB OVER MAIN ST (EDISON)	19-Apr-07	19-Apr-09	NOT DEFICIENT	88.00
Toll	NJ Turnpike Authority (NJTPK)	9037	M08813A	NJTPK(I-95)INT.10 RAMP TNI/NJTPK(I95)	25-Apr-07	25-Apr-09	NOT DEFICIENT	88.50
Toll	NJ Turnpike Authority (NJTPK)	9037	E10620A	NJTPK TNW14 OVER E-NSI,SNI-E,SNO-E	07-Apr-05	07-Apr-07	OBSOLETE	91.50
Toll	NJ Turnpike Authority (NJTPK)	9037	E106570	NJ TPK OVER CRR OF NJ NWK BRANCH	10-Jun-06	10-Jun-08	NOT DEFICIENT	87.80
Toll	NJ Turnpike Authority (NJTPK)	9037	E106680	NJ TPK OVER FOUNDRY STREET	12-Jun-06	12-Jun-08	NOT DEFICIENT	89.20
Toll	NJ Turnpike Authority (NJTPK)	9037	E10689A	NJ TPK INT.15E RAMP TNW / NJ TPK	04-Apr-05	04-Apr-07	NOT DEFICIENT	81.80
Toll	NJ Turnpike Authority (NJTPK)	9037	E10692B	NJ TPK INT 15E RPS R&T/RAYMOND BD	26-Jun-06	26-Jun-08	NOT DEFICIENT	84.30
Toll	NJ Turnpike Authority (NJTPK)	9037	E10692C	NJ TPK INT 15E RAMP TE/DOT RAMP P-1	26-Jun-06	26-Jun-08	NOT DEFICIENT	98.40
Toll	NJ Turnpike Authority (NJTPK)	9037	E107880	NJTPK / PASSAIC RV,US1&9	07-Jul-06	07-Jul-08	OBSOLETE	79.20
Toll	NJ Turnpike Authority (NJTPK)	9037	E109020	NJ TPK OVER BELLEVILLE TPK (RT 7)	16-Jun-06	16-Jun-08	NOT DEFICIENT	75.10
Toll	NJ Turnpike Authority (NJTPK)	9037	E109830	NJTPK / HACKENSACK RV &E	07-Jul-06	07-Jul-08	NOT DEFICIENT	73.30
Toll	NJ Turnpike Authority (NJTPK)	9037	E110850	NJ TPK OVER ELRR (BOONTON BRANCH)	25-Jun-06	25-Jun-08	NOT DEFICIENT	75.80
Toll	NJ Turnpike Authority (NJTPK)	9037	E111150	NJ TPK OVER ELRR & COUNTY ROAD	23-May-06	23-May-08	NOT DEFICIENT	69.00

NJ Highway Carrying Bridge Condition Inventory

Category_Owner	Maintenance	Route	Structure Number	Name	Last Inspection	Next Inspection	Deficient or Obsolete	Sufficiency Rating
Toll	NJ Turnpike Authority (NJTPK)	9037	I05341A	NJ TPK INT.7 RPS WT&TE / BLACKS CREEK	04-Apr-06	04-Apr-08	NOT DEFICIENT	94.20
Toll	NJ Turnpike Authority (NJTPK)	9037	E113000	NJ TPK OVER PATERSON PLANK ROAD	07-Jun-06	07-Jun-08	NOT DEFICIENT	89.00
Toll	NJ Turnpike Authority (NJTPK)	9037	M010040	NJ TPK/WOODSTOWN-SWEDESBORO RD	17-Mar-06	17-Mar-08	NOT DEFICIENT	79.10
Toll	NJ Turnpike Authority (NJTPK)	9037	E11672A	NJ TPK NB WEST/NJ TPK SB-E & E-80	25-Apr-05	25-Apr-07	NOT DEFICIENT	77.10
Toll	NJ Turnpike Authority (NJTPK)	9037	E116420	NJ TPK / SUSQUEHANNA RR& NJ TPK SESA	15-Jun-06	15-Jun-08	OBSOLETE	78.00
Toll	NJ Turnpike Authority (NJTPK)	9037	E115210	NJ TPK SNE-NSE RWY/BELLMAN CREEK	14-Jun-06	14-Jun-08	NOT DEFICIENT	85.00
Toll	NJ Turnpike Authority (NJTPK)	9037	E114520	NJ TPK SNE-NSE RWY/PAUNPECK CREEK	14-Jun-06	14-Jun-08	NOT DEFICIENT	86.60
Toll	NJ Turnpike Authority (NJTPK)	9037	E112100	SECAUCUS ROAD OVER NJ TURNPIKE	23-May-06	23-May-08	NOT DEFICIENT	94.90
Toll	NJ Turnpike Authority (NJTPK)	9037	E113160	NJ TPK SNE-NSE RWY OVER ROUTE 3	12-Jun-06	12-Jun-08	OBSOLETE	80.80
Toll	NJ Turnpike Authority (NJTPK)	9037	E11258A	NJ TPK RAMP V/NJ TPK SNE-NSE RWYS	31-May-06	31-May-08	OBSOLETE	70.70
Toll	NJ Turnpike Authority (NJTPK)	9037	E11295D	NJ TPK INT 17E RP E/PAT PK RD,RMP	06-Jun-06	06-Jun-08	NOT DEFICIENT	94.50
Toll	NJ Turnpike Authority (NJTPK)	9037	E11295C	NJ TPK INTER 17E RAMP S/RAMP V&R	24-May-06	24-May-08	NOT DEFICIENT	87.60
Toll	NJ Turnpike Authority (NJTPK)	9037	E11295B	NJ TPK INT 17E RAMP A OVER NJ 3	12-Jun-06	12-Jun-08	OBSOLETE	92.50
Toll	NJ Turnpike Authority (NJTPK)	9037	E11295A	NJ TPK INT 17E RP A/TPK,RPS& RDWY	19-Jun-06	19-Jun-08	OBSOLETE	92.00
Toll	NJ Turnpike Authority (NJTPK)	9037	E11258C	NJ TPK INTER 16E RAMP F/NJ RT 3	25-May-06	25-May-08	OBSOLETE	72.60
Toll	NJ Turnpike Authority (NJTPK)	9037	E11680N	NJ TPK E-95/BERGEN CO.TRUNK SEWER	07-Apr-05	07-Apr-07	NOT DEFICIENT	81.20
Toll	NJ Turnpike Authority (NJTPK)	9037	E113500	PARK PLACE OVER NJ TURNPIKE	05-Jun-06	05-Jun-08	OBSOLETE	79.80
Toll	NJ Turnpike Authority (NJTPK)	9037	M03449B	NJ RTE 73 OVER NJ TPK INT NO 4	25-Apr-06	25-Apr-08	OBSOLETE	96.00
Toll	NJ Turnpike Authority (NJTPK)	9037	M027710	NJ TPK OVER PRSL RR, ATLANTIC AVE	07-Apr-06	07-Apr-08	OBSOLETE	69.20
Toll	NJ Turnpike Authority (NJTPK)	9037	M027950	NJ TPK OVER US 30	06-Apr-06	06-Apr-08	NOT DEFICIENT	77.40
Toll	NJ Turnpike Authority (NJTPK)	9037	M028190	WARRICK RD OVER NJ TPK	29-Mar-06	29-Mar-08	NOT DEFICIENT	87.90
Toll	NJ Turnpike Authority (NJTPK)	9037	M029200	NJTPK/I-295 RAMPS AD, B, & C	06-Apr-06	06-Apr-08	OBSOLETE	76.00
Toll	NJ Turnpike Authority (NJTPK)	9037	M029240	NJ TPK OVER COOPER CREEK	06-Apr-06	06-Apr-08	NOT DEFICIENT	80.10

NJ Highway Carrying Bridge Condition Inventory

Category_Owner	Maintenance	Route	Structure Number	Name	Last Inspection	Next Inspection	Deficient or Obsolete	Sufficiency Rating
Toll	NJ Turnpike Authority (NJTPK)	9037	M029350	NJ TPK/PRSL ATLANTIC CITY BRANCH	06-Apr-06	06-Apr-08	OBSOLETE	78.10
Toll	NJ Turnpike Authority (NJTPK)	9037	M029840	HADDNFLD-BERLIN RD(RT561)/NJTPK	29-Mar-06	29-Mar-08	OBSOLETE	65.80
Toll	NJ Turnpike Authority (NJTPK)	9037	M030750	KRESSON RD OVER NJ TPK	29-Mar-06	29-Mar-08	NOT DEFICIENT	86.80
Toll	NJ Turnpike Authority (NJTPK)	9037	M031580	NJ TURNPIKE/N BR COOPER CREEK	15-Jul-06	15-Jul-08	NOT DEFICIENT	87.80
Toll	NJ Turnpike Authority (NJTPK)	9037	M032300	NJ RTE 70(MARLTON PIKE)OVER NJTPK	11-Apr-06	11-Apr-08	NOT DEFICIENT	95.80
Toll	NJ Turnpike Authority (NJTPK)	9037	M033470	NJ TPK/S BR PENNSAUKEN CREEK	16-Jul-06	16-Jul-08	NOT DEFICIENT	95.90
Toll	NJ Turnpike Authority (NJTPK)	9037	M033940	CHURCH RD OVER NJ TPK	29-Mar-06	29-Mar-08	OBSOLETE	70.50
Toll	NJ Turnpike Authority (NJTPK)	9037	M009140	RAINEY ROAD OVER NJ TPK	10-Mar-06	10-Mar-08	NOT DEFICIENT	78.90
Toll	NJ Turnpike Authority (NJTPK)	9037	M03449A	NJ TPK INTER 4 RAMPS C&E/NJ TPK	29-Mar-06	29-Mar-08	NOT DEFICIENT	99.00
Toll	NJ Turnpike Authority (NJTPK)	9037	M02613B	NJ TPK INT 3 RAMPS R&T / NJ 168	08-Mar-06	08-Mar-08	OBSOLETE	81.00
Toll	NJ Turnpike Authority (NJTPK)	9037	M034860	NJ TPK/N. BRANCH PENNSAUKEN CREEK	17-Jul-06	17-Jul-08	NOT DEFICIENT	94.80
Toll	NJ Turnpike Authority (NJTPK)	9037	M035530	NJ TPK OVER CHURCH STREET	07-Apr-06	07-Apr-08	OBSOLETE	85.20
Toll	NJ Turnpike Authority (NJTPK)	9037	M036800	MT LAUREL RD OVER NJ TURNPIKE	30-Mar-06	30-Mar-08	NOT DEFICIENT	96.00
Toll	NJ Turnpike Authority (NJTPK)	9037	M03702A	MILE 37 U-TURN OVER NJ TURNPIKE	30-Mar-06	30-Mar-08	NOT DEFICIENT	88.90
Toll	NJ Turnpike Authority (NJTPK)	9037	M038680	NJ TPK OVER MARNE HWY & PCRR	18-Apr-06	18-Apr-08	NOT DEFICIENT	80.00
Toll	NJ Turnpike Authority (NJTPK)	9037	M038900	NJ TPK OVER HARTFORD ROAD	18-Apr-06	18-Apr-08	NOT DEFICIENT	79.00
Toll	NJ Turnpike Authority (NJTPK)	9037	M039760	NJ TPK OVER PARKER_S CREEK	18-Jul-06	18-Jul-08	NOT DEFICIENT	85.00
Toll	NJ Turnpike Authority (NJTPK)	9037	M040340	CREEK ROAD OVER NJ TPK	30-Mar-06	30-Mar-08	NOT DEFICIENT	97.80
Toll	NJ Turnpike Authority (NJTPK)	9037	M040960	NJ TURNPIKE OVER RANCOCAS CREEK	26-Apr-06	26-Apr-08	NOT DEFICIENT	74.00
Toll	NJ Turnpike Authority (NJTPK)	9037	M042590	MT HOLLY-RANCOCAS RD OVER NJ TPK	30-Mar-06	30-Mar-08	NOT DEFICIENT	76.20
Toll	NJ Turnpike Authority (NJTPK)	9037	M043560	IRICK ROAD OVER NJ TPK	12-Apr-06	12-Apr-08	NOT DEFICIENT	85.60
Toll	NJ Turnpike Authority (NJTPK)	9037	M04405A	NJ TPK INTER 5 RAMPS A&G/ NJ TPK	12-Apr-06	12-Apr-08	NOT DEFICIENT	97.00
Toll	NJ Turnpike Authority (NJTPK)	9037	M044360	MT HOLLY-BURLINGTON ROAD/NJ TPK	14-Apr-06	14-Apr-08	NOT DEFICIENT	99.50

NJ Highway Carrying Bridge Condition Inventory

Category_Owner	Maintenance	Route	Structure Number	Name	Last Inspection	Next Inspection	Deficient or Obsolete	Sufficiency Rating
Toll	NJ Turnpike Authority (NJTPK)	9037	M034210	ROUTE 73 OVER NJ TURNPIKE	25-Apr-06	25-Apr-08	NOT DEFICIENT	81.70
Toll	NJ Turnpike Authority (NJTPK)	9037	M019380	MANTUA GROVE-PAULSBORO RD/NJ TPK	15-Mar-06	15-Mar-08	NOT DEFICIENT	83.90
Toll	NJ Turnpike Authority (NJTPK)	9037	E10615A	NJ TPK NB WEST/ TPK SBI & NBI (E)	07-Apr-05	07-Apr-07	NOT DEFICIENT	89.00
Toll	NJ Turnpike Authority (NJTPK)	9037	M011500	SWEDESBORO-FRANKLINVILLE RD/NJTPK	20-Mar-06	20-Mar-08	NOT DEFICIENT	83.00
Toll	NJ Turnpike Authority (NJTPK)	9037	M012130	NJ TPK OVER RACCOON CREEK	21-Mar-06	21-Mar-08	NOT DEFICIENT	93.60
Toll	NJ Turnpike Authority (NJTPK)	9037	M012580	MULLICA HILL RD OVER NJ TPK	21-Mar-06	21-Mar-08	NOT DEFICIENT	85.70
Toll	NJ Turnpike Authority (NJTPK)	9037	M01286A	NJ TPK INT NO 2 RAMPS C-E/NJ TPK	22-Mar-06	22-Mar-08	NOT DEFICIENT	84.20
Toll	NJ Turnpike Authority (NJTPK)	9037	M013180	US 322 OVER NJ TPK	20-Mar-06	20-Mar-08	NOT DEFICIENT	93.30
Toll	NJ Turnpike Authority (NJTPK)	9037	M013400	U-TURN OVERPASS MAINTENANCE/NJTPK	22-Mar-06	22-Mar-08	NOT DEFICIENT	98.00
Toll	NJ Turnpike Authority (NJTPK)	9037	M013880	TOMLIN STATION RD OVER NJ TPK	23-Mar-06	23-Mar-08	NOT DEFICIENT	90.90
Toll	NJ Turnpike Authority (NJTPK)	9037	M015030	WOLFERT STATION RD OVER NJ TPK	22-Mar-06	22-Mar-08	NOT DEFICIENT	81.00
Toll	NJ Turnpike Authority (NJTPK)	9037	M015920	MICKLETON-JEFFERSON RD OVER NJTPK	29-Mar-06	29-Mar-08	NOT DEFICIENT	87.80
Toll	NJ Turnpike Authority (NJTPK)	9037	M016730	PAULSBORO-JEFFERSON RD OVER NJTPK	23-Mar-06	23-Mar-08	NOT DEFICIENT	83.90
Toll	NJ Turnpike Authority (NJTPK)	9037	M017500	NJ TPK OVER EDWARDS RUN	23-Mar-06	23-Mar-08	NOT DEFICIENT	70.50
Toll	NJ Turnpike Authority (NJTPK)	9037	M017980	MT ROYAL-BARNSBORO RD OVER NJ TPK	30-Mar-06	30-Mar-08	NOT DEFICIENT	92.30
Toll	NJ Turnpike Authority (NJTPK)	9037	M027280	SHREVE AVE OVER NJ TPK	13-Mar-06	13-Mar-08	DEFICIENT	58.90
Toll	NJ Turnpike Authority (NJTPK)	9037	M022810	NJ RTE 47(DELSEA DR) OVER NJ TPK	13-Mar-06	13-Mar-08	NOT DEFICIENT	92.70
Toll	NJ Turnpike Authority (NJTPK)	9037	M044750	OXMEAD ROAD OVER NJ TURNPIKE	14-Apr-06	14-Apr-08	NOT DEFICIENT	79.00
Toll	NJ Turnpike Authority (NJTPK)	9037	M02613A	NJ TPK INT 3 RAMPS C&E / NJ TPK	20-Mar-06	20-Mar-08	NOT DEFICIENT	99.00
Toll	NJ Turnpike Authority (NJTPK)	9037	M025880	NJ TPK / NJ 168(BLK HORSE PIKE)	08-Mar-06	08-Mar-08	NOT DEFICIENT	95.60
Toll	NJ Turnpike Authority (NJTPK)	9037	M025720	NJ TPK / PRSL RR GRENLOCH BRANCH	08-Mar-06	08-Mar-08	NOT DEFICIENT	87.50
Toll	NJ Turnpike Authority (NJTPK)	9037	M024610	NJ TPK OVER BIG TIMBER CREEK	20-Mar-06	20-Mar-08	NOT DEFICIENT	88.20
Toll	NJ Turnpike Authority (NJTPK)	9037	M018450	NJ TPK OVER MANTUA CREEK	29-Mar-06	29-Mar-08	NOT DEFICIENT	77.70

NJ Highway Carrying Bridge Condition Inventory

Category_Owner	Maintenance	Route	Structure Number	Name	Last Inspection	Next Inspection	Deficient or Obsolete	Sufficiency Rating
Toll	NJ Turnpike Authority (NJTPK)	9037	M023120	TURKEY HILL RD OVER NJ TURNPIKE	13-Mar-06	13-Mar-08	NOT DEFICIENT	76.80
Toll	NJ Turnpike Authority (NJTPK)	9037	M018880	OGDEN HEIGHTS RD OVER NJ TPK	15-Mar-06	15-Mar-08	NOT DEFICIENT	82.60
Toll	NJ Turnpike Authority (NJTPK)	9037	M022220	COOPER RD OVER NJ TPK	13-Mar-06	13-Mar-08	OBSOLETE	65.80
Toll	NJ Turnpike Authority (NJTPK)	9037	M021520	WOODBURY-NEW SHARON RD/NJ TPK	13-Mar-06	13-Mar-08	NOT DEFICIENT	85.70
Toll	NJ Turnpike Authority (NJTPK)	9037	M021080	NJ TPK OVER GLASSBORO RD	09-Mar-06	09-Mar-08	NOT DEFICIENT	80.00
Toll	NJ Turnpike Authority (NJTPK)	9037	M020960	NJ TPK/WEST JERSEY AVE & PRSL	09-Mar-06	09-Mar-08	NOT DEFICIENT	78.00
Toll	NJ Turnpike Authority (NJTPK)	9037	M020470	ELM AVE OVER NJ TPK	13-Mar-06	13-Mar-08	NOT DEFICIENT	89.90
Toll	NJ Turnpike Authority (NJTPK)	9037	M026980	NJ RT 41 OVER NJ TPK	13-Mar-06	13-Mar-08	NOT DEFICIENT	97.00
Toll	NJ Turnpike Authority (NJTPK)	9037	M024030	WESTVILLE-LAKELAND RD OVER NJ TPK	13-Mar-06	13-Mar-08	NOT DEFICIENT	87.80
Toll	NJ Turnpike Authority (NJTPK)	9037	M119490	FORT LEE RD(CORT 12) OVER NJTP	23-May-06	23-May-08	OBSOLETE	70.10
Toll	NJ Turnpike Authority (NJTPK)	9037	MN9265N	NJTPK SNO RDWY&RAMP SOSA/WOODBRIDGE R	16-Mar-05	16-Mar-07	NOT DEFICIENT	94.40
Toll	NJ Turnpike Authority (NJTPK)	9037	M121250	EDGEWOOD ROAD OVER I-95	22-May-06	22-May-08	NOT DEFICIENT	80.90
Toll	NJ Turnpike Authority (NJTPK)	9037	M120900	NJTP OVER BROAD AVENUE	24-Jun-07	24-Jun-09	NOT DEFICIENT	85.00
Toll	NJ Turnpike Authority (NJTPK)	9037	M120600	GRAND AVE (RT 93)/ FLAT ROCK BROOK	20-Jun-07	20-Jun-09	NOT DEFICIENT	95.50
Toll	NJ Turnpike Authority (NJTPK)	9037	M120460	NJTP/GRAND AV(NJ93),FT RK BR& CONRAIL	01-Jun-06	01-Jun-08	NOT DEFICIENT	79.20
Toll	NJ Turnpike Authority (NJTPK)	9037	M117830	EMERSON ST OVER NJTP & I-80	19-Jun-07	19-Jun-09	NOT DEFICIENT	77.50
Toll	NJ Turnpike Authority (NJTPK)	9037	M120090	NJTP NB OVER OVERPECK CREEK	13-Jun-07	13-Jun-09	NOT DEFICIENT	91.60
Toll	NJ Turnpike Authority (NJTPK)	9037	MN9970A	NJTPK INT13 RP TNO/ELIZABETH RIVER	11-Apr-05	11-Apr-07	NOT DEFICIENT	91.50
Toll	NJ Turnpike Authority (NJTPK)	9037	M119320	NJTP OVER TEANECK CREEK	22-May-06	22-May-08	NOT DEFICIENT	85.00
Toll	NJ Turnpike Authority (NJTPK)	9037	M119280	NJTP RAMP B OVER I80 WB LOCAL	22-May-06	22-May-08	OBSOLETE	90.20
Toll	NJ Turnpike Authority (NJTPK)	9037	M119070	NJTSPB AND RAMP_ES_ OVER WNX AND NXW	24-May-06	24-May-08	OBSOLETE	64.00
Toll	NJ Turnpike Authority (NJTPK)	9037	M118990	NJTP NB OVER I-80 LOCAL EB	16-Jun-07	16-Jun-09	OBSOLETE	79.00
Toll	NJ Turnpike Authority (NJTPK)	9037	M118930	NJTRMPTOI80WB/I80EX,I80EBLOC&I95SBEXP	31-May-06	31-May-08	OBSOLETE	90.20

NJ Highway Carrying Bridge Condition Inventory

Category_Owner	Maintenance	Route	Structure Number	Name	Last Inspection	Next Inspection	Deficient or Obsolete	Sufficiency Rating
Toll	NJ Turnpike Authority (NJTPK)	9037	N003240	NJ TPK HCE / AVENUE "C"	17-Apr-06	17-Apr-08	OBSOLETE	70.00
Toll	NJ Turnpike Authority (NJTPK)	9037	M120100	NJ TURNPIKE(SB)OVER OVERPECK CREEK	23-May-06	23-May-08	NOT DEFICIENT	91.90
Toll	NJ Turnpike Authority (NJTPK)	9037	N00016A	NJTPK OVER NJTPK,NJTPK HCE,ETC.	03-May-06	03-May-08	OBSOLETE	92.00
Toll	NJ Turnpike Authority (NJTPK)	9037	M103530	NJTPK / BOUND CRK	21-Mar-05	21-Mar-07	NOT DEFICIENT	87.20
Toll	NJ Turnpike Authority (NJTPK)	9037	N00201W	NJTA OVER NEWARK BAY (W45-W15)	18-May-06	18-May-08	NOT DEFICIENT	85.00
Toll	NJ Turnpike Authority (NJTPK)	9037	N00201E	NJTA OVER NEWARK BAY (E19-E.ABUT)	17-May-06	17-May-08	NOT DEFICIENT	85.00
Toll	NJ Turnpike Authority (NJTPK)	9037	N002010	NJTA OVER NEWARK BAY (W15-E19)	20-Oct-05	20-Oct-07	NOT DEFICIENT	70.50
Toll	NJ Turnpike Authority (NJTPK)	9037	N000750	NJ TPK HCE NWK VIADUCT /ACCESS RD	08-May-06	08-May-08	NOT DEFICIENT	74.00
Toll	NJ Turnpike Authority (NJTPK)	9037	N00028D	NJTPK HCE RAMP SH/CONRAIL & RAMP SOT	02-May-06	02-May-08	NOT DEFICIENT	83.70
Toll	NJ Turnpike Authority (NJTPK)	9037	MN9623N	LUKE A. LOVELY MEM.BR.-NJTPK SNO	15-Mar-05	15-Mar-07	NOT DEFICIENT	74.20
Toll	NJ Turnpike Authority (NJTPK)	9037	N00028A	NJTPK OVER NJTPK,RAMPS,CRRNJ&PNRR	02-May-06	02-May-08	NOT DEFICIENT	74.20
Toll	NJ Turnpike Authority (NJTPK)	9037	W111060	NJ TPK/CONRAIL&KINGSLAND CREEK	12-Apr-05	12-Apr-07	NOT DEFICIENT	82.00
Toll	NJ Turnpike Authority (NJTPK)	9037	MS9967A	NJTPK INT 13 RAMP NOT/ELIZ. RIVER	12-Apr-05	12-Apr-07	NOT DEFICIENT	95.10
Toll	NJ Turnpike Authority (NJTPK)	9037	MS9754S	NJTPK NSO RDWY OVER PYLES CREEK	10-Mar-05	10-Mar-07	NOT DEFICIENT	90.50
Toll	NJ Turnpike Authority (NJTPK)	9037	MS9623S	LUKE A. LOVELY MEM.BR.-NJTPK NSO	15-Mar-05	15-Mar-07	NOT DEFICIENT	90.10
Toll	NJ Turnpike Authority (NJTPK)	9037	MS9381S	NJTPK NSO RDWY/PORT READING RR&U-TURN	09-Mar-05	09-Mar-07	OBSOLETE	86.50
Toll	NJ Turnpike Authority (NJTPK)	9037	MS9265S	NJTPK NSO RDWY&RAMP SASO	16-Mar-05	16-Mar-07	NOT DEFICIENT	94.40
Toll	NJ Turnpike Authority (NJTPK)	9037	M11767S	NJTPK NS-95/US46 RAMPS L,N,ET	14-Mar-05	14-Mar-07	OBSOLETE	68.50
Toll	NJ Turnpike Authority (NJTPK)	9037	N00028C	NJ TPK HCE RAMPS HNO&HLT /RR &RMP	02-May-06	02-May-08	NOT DEFICIENT	86.70
Toll	NJ Turnpike Authority (NJTPK)	9037	M105180	NJTPK OAK ISLAND VIADUCT(NSI-SNI)	13-Jun-06	13-Jun-08	OBSOLETE	81.00
Toll	NJ Turnpike Authority (NJTPK)	9037	M10556T	NJ TPK TN-14/ DELANCY STREET	09-Mar-05	09-Mar-07	NOT DEFICIENT	93.60
Toll	NJ Turnpike Authority (NJTPK)	9037	M10556S	NJ TPK NSO RWY / DELANCY STREET	09-Mar-05	09-Mar-07	NOT DEFICIENT	87.30
Toll	NJ Turnpike Authority (NJTPK)	9037	M10556O	NJ TPK SNO RDWY/ DELANCY STREET	09-Mar-05	09-Mar-07	NOT DEFICIENT	87.00

NJ Highway Carrying Bridge Condition Inventory

Category_Owner	Maintenance	Route	Structure Number	Name	Last Inspection	Next Inspection	Deficient or Obsolete	Sufficiency Rating
Toll	NJ Turnpike Authority (NJTPK)	9037	M10556N	NJTPK INT.NT-14 RDWY/ DELANCY STREET	09-Mar-05	09-Mar-07	NOT DEFICIENT	93.60
Toll	NJ Turnpike Authority (NJTPK)	9037	M10556O	NJ TPK NSI&SNI RDWY / DELANCY STREET	12-Jun-06	12-Jun-08	NOT DEFICIENT	80.00
Toll	NJ Turnpike Authority (NJTPK)	9037	M118900	NJTP SB EXP OVER I-80 EB LOCAL	16-Jun-07	16-Jun-09	OBSOLETE	81.10
Toll	NJ Turnpike Authority (NJTPK)	9037	M10518N	NJ TPK OAK ISLAND VIADUCT (SNO)	04-Apr-05	04-Apr-07	OBSOLETE	66.00
Toll	NJ Turnpike Authority (NJTPK)	9037	M10579O	NJTPK SNI&SNO-W &SNO-E/WILSON AVENUE	14-Mar-05	14-Mar-07	NOT DEFICIENT	93.60
Toll	NJ Turnpike Authority (NJTPK)	9037	M10474A	NJ TPK INTER 14 TNO/NJTPK & HS	10-May-05	10-May-07	OBSOLETE	88.60
Toll	NJ Turnpike Authority (NJTPK)	9037	M10472O	PORT STREET/NJ TPK;RAMPS; & R.R.	16-May-05	16-May-07	NOT DEFICIENT	81.90
Toll	NJ Turnpike Authority (NJTPK)	9037	M10456A	NJ TPK INT 14 RAMP SIT/NJ TPK SNO	06-May-05	06-May-07	OBSOLETE	91.50
Toll	NJ Turnpike Authority (NJTPK)	9037	M10412A	NJ TPK INT.14 RAMP TSI/NJ TPK NSO	03-May-05	03-May-07	NOT DEFICIENT	88.50
Toll	NJ Turnpike Authority (NJTPK)	9037	M10353S	NJTPK SB / BOUND BRK	21-Mar-05	21-Mar-07	NOT DEFICIENT	90.70
Toll	NJ Turnpike Authority (NJTPK)	9037	M10353N	NJTPK NB / BOUND CRK	21-Mar-05	21-Mar-07	NOT DEFICIENT	90.70
Toll	NJ Turnpike Authority (NJTPK)	9037	M10518S	NJ TPK OAK ISLAND VIADUCT (NSO)	05-Apr-05	05-Apr-07	OBSOLETE	66.00
Toll	NJ Turnpike Authority (NJTPK)	9037	M11716S	NJ TPK NS 80 OVER OVERPECK CREEK	06-Apr-05	06-Apr-07	NOT DEFICIENT	83.80
Toll	NJ Turnpike Authority (NJTPK)	9037	M11767O	NJ TPK NS80 / US46.RAMPS L,N,ET	14-Mar-05	14-Mar-07	OBSOLETE	73.50
Toll	NJ Turnpike Authority (NJTPK)	9037	M11767N	NJTPK SN95/US46,RAMPS L,N,ET,E	14-Mar-05	14-Mar-07	OBSOLETE	79.80
Toll	NJ Turnpike Authority (NJTPK)	9037	M11767I	NJTPK SN80/US46,RAMPS L,N,ET	14-Mar-05	14-Mar-07	OBSOLETE	68.50
Toll	NJ Turnpike Authority (NJTPK)	9037	M11763C	NJ TPK RAMP WT OVER NJ TPK RAMP L	15-Mar-05	15-Mar-07	NOT DEFICIENT	91.70
Toll	NJ Turnpike Authority (NJTPK)	9037	M11727O	BERGEN TPK/NJTPK SN80&95,NS80&95	05-Apr-05	05-Apr-07	NOT DEFICIENT	91.40
Toll	NJ Turnpike Authority (NJTPK)	9037	M11720S	NJ TPK NS-80/UTILITY TUNNEL	20-Jun-07	20-Jun-09	NOT DEFICIENT	94.30
Toll	NJ Turnpike Authority (NJTPK)	9037	M10579O	NJ TPK NSI-SNI-E/ WILSON AVE	08-Jun-06	08-Jun-08	NOT DEFICIENT	85.00
Toll	NJ Turnpike Authority (NJTPK)	9037	M11720O	NJTPK NS95 & SN80/UTILITY TUNNEL	07-Jul-06	07-Jul-08	NOT DEFICIENT	92.80
Toll	NJ Turnpike Authority (NJTPK)	9037	M10579N	NJ TPK INT.14 NT / WILSON AVENUE	14-Mar-05	14-Mar-07	NOT DEFICIENT	93.60
Toll	NJ Turnpike Authority (NJTPK)	9037	M11716N	NJTPK SN 95 / OVERPECK C	05-Apr-05	05-Apr-07	NOT DEFICIENT	87.10

NJ Highway Carrying Bridge Condition Inventory

Category_Owner	Maintenance	Route	Structure Number	Name	Last Inspection	Next Inspection	Deficient or Obsolete	Sufficiency Rating
Toll	NJ Turnpike Authority (NJTPK)	9037	M117160	NJTPK NS 95 & SN-80/OVER	21-Jun-06	21-Jun-08	NOT DEFICIENT	73.20
Toll	NJ Turnpike Authority (NJTPK)	9037	M105930	NJ TPK NSI&SNI-E RWYS/CRR OF NJ	16-Jun-06	16-Jun-08	NOT DEFICIENT	85.00
Toll	NJ Turnpike Authority (NJTPK)	9037	M10579T	NJTPK INT 14 TN RDWY/ WILSON AVENUE	14-Mar-05	14-Mar-07	NOT DEFICIENT	93.60
Toll	NJ Turnpike Authority (NJTPK)	9037	M10579S	NJ TPK NSO RWY OVER WILSON AVENUE	14-Mar-05	14-Mar-07	NOT DEFICIENT	87.30
Toll	NJ Turnpike Authority (NJTPK)	9037	N003390	NJ TPK HCE / GARFIELD AVENUE	17-May-06	17-May-08	NOT DEFICIENT	92.10
Toll	NJ Turnpike Authority (NJTPK)	9037	M11720N	NJ TPK SN-95/UTILITY TUNNEL	20-Jun-07	20-Jun-09	NOT DEFICIENT	93.40
Toll	NJ Turnpike Authority (NJTPK)	9037	W108910	NJ TPK WEST / CONRAIL	14-Apr-05	14-Apr-07	NOT DEFICIENT	82.00
Toll	NJ Turnpike Authority (NJTPK)	9037	W115360	NJ TPK HACKENSACK RIVER BRIDGE	04-Apr-06	04-Apr-08	DEFICIENT	56.00
Toll	NJ Turnpike Authority (NJTPK)	9037	W116100	NJ TPK SUSQUEHANNA VIADUCT	16-Mar-05	16-Mar-07	OBSOLETE	71.40
Toll	NJ Turnpike Authority (NJTPK)	9037	W11636S	NJTPK 80-W/BERGEN CO. TRUNK SEWER	12-Apr-05	12-Apr-07	NOT DEFICIENT	94.30
Toll	NJ Turnpike Authority (NJTPK)	9037	M08710N	NJTPK NB OVER PRR BONHAMPTON BRANCH	30-Apr-07	30-Apr-09	NOT DEFICIENT	74.90
Toll	NJ Turnpike Authority (NJTPK)	9037	M08828A	NJTPK(I-95)INT.10 RAMP TSI/NJTPK(I95)	25-Apr-07	25-Apr-09	NOT DEFICIENT	95.20
Toll	NJ Turnpike Authority (NJTPK)	9037	W10626A	NJTPK E-NSO/NJTPK NSW & SNW RWYS	11-Apr-05	11-Apr-07	NOT DEFICIENT	93.80
Toll	NJ Turnpike Authority (NJTPK)	9037	W109160	NJTPK/NJ RTE 7 & NJTPK U-TURN	14-Apr-05	14-Apr-07	OBSOLETE	67.20
Toll	NJ Turnpike Authority (NJTPK)	9037	W113690	PATERSON PLANK RD/NJTPK RPS WC&CW	14-Apr-05	14-Apr-07	NOT DEFICIENT	81.00
Toll	NJ Turnpike Authority (NJTPK)	9037	W10879A	NJ TPK /INT.15W RAMPS:TNW,SWT,NET	30-Mar-05	30-Mar-07	OBSOLETE	78.00
Toll	NJ Turnpike Authority (NJTPK)	9037	W107870	NJ TPK PASSAIC RIVER BRIDGE (W)	06-Oct-05	06-Oct-07	OBSOLETE	61.00
Toll	NJ Turnpike Authority (NJTPK)	9037	W10698A	NJTPK INT.15E R.NET/NJTPK SNW-NSW	06-Apr-05	06-Apr-07	NOT DEFICIENT	93.70
Toll	NJ Turnpike Authority (NJTPK)	9037	W10687A	NJ TPK INT.15E RAMPS/ NJ TURNPIKE	06-Apr-05	06-Apr-07	NOT DEFICIENT	88.20
Toll	NJ Turnpike Authority (NJTPK)	9037	W106680	NJ TPK SNW & NSW/FOUNDRY STREET	14-Mar-05	21-Oct-07	NOT DEFICIENT	88.50
Toll	NJ Turnpike Authority (NJTPK)	9037	N003000	NJ TPK HCE / KENNEDY BLVD(C.501)	19-May-06	19-May-08	NOT DEFICIENT	74.00
Toll	NJ Turnpike Authority (NJTPK)	9037	W109340	NJ TURNPIKE NSW-SNW/NJ TRANSIT(ELRR)	13-Apr-05	13-Apr-07	NOT DEFICIENT	82.00
Toll	NJ Turnpike Authority (NJTPK)	9037	W11272C	NJ TPK INT.16W RAMPS/SO.SERV.ROAD	07-Mar-05	07-Mar-07	OBSOLETE	87.00

NJ Highway Carrying Bridge Condition Inventory

Category_Owner	Maintenance	Route	Structure Number	Name	Last Inspection	Next Inspection	Deficient or Obsolete	Sufficiency Rating
Toll	NJ Turnpike Authority (NJTPK)	9037	W111190	NJ TPK /JERSEY CITY WATER WORKS	12-Apr-05	12-Apr-07	NOT DEFICIENT	82.00
Toll	NJ Turnpike Authority (NJTPK)	9037	W111480	NJTPK / BERRYS CRK	07-Apr-05	07-Apr-07	NOT DEFICIENT	84.00
Toll	NJ Turnpike Authority (NJTPK)	9037	W111960	NJ TPK/NJ TRANSIT & NJ TPK U-TURN	24-Mar-05	24-Mar-07	OBSOLETE	79.00
Toll	NJ Turnpike Authority (NJTPK)	9037	W112670	NJTPK/BERRY CK CANAL,INT	25-Mar-05	25-Mar-07	NOT DEFICIENT	69.80
Toll	NJ Turnpike Authority (NJTPK)	9037	W110420	NJTPK / SAWMILL CRK	12-Apr-05	12-Apr-07	NOT DEFICIENT	82.00
Toll	NJ Turnpike Authority (NJTPK)	9037	W11267E	NJTPK INT.16W RAMP TN/INT.16W ST&TN	24-Mar-05	24-Mar-07	NOT DEFICIENT	94.50
Toll	NJ Turnpike Authority (NJTPK)	9037	W114390	NJTPK SNW-NSW/MOONACHIE CREEK	27-Jul-07	27-Jul-09	NOT DEFICIENT	84.00
Toll	NJ Turnpike Authority (NJTPK)	9037	W11272B	NJTPK INT.16W RAMP ST/BE	24-Mar-05	24-Mar-07	OBSOLETE	71.40
Toll	NJ Turnpike Authority (NJTPK)	9037	W114050	NJTPK RAMP CNW/NJTPK SNW-NSW RWY	29-Apr-05	29-Apr-07	NOT DEFICIENT	97.90
Toll	NJ Turnpike Authority (NJTPK)	9037	W11272D	NJ TPK INT.16W RAMPS/NJ ROUTE 3	14-Mar-05	14-Mar-07	OBSOLETE	67.70
Toll	NJ Turnpike Authority (NJTPK)	9037	W112850	NJTPK SNW-NSW RWY/NJ RTE 3 EB	17-Mar-05	17-Mar-07	OBSOLETE	71.70
Toll	NJ Turnpike Authority (NJTPK)	9037	W112970	NJTPK SNW-NSW/NJ 3 & TPK U-TURN	17-Mar-05	17-Mar-07	NOT DEFICIENT	88.40
Toll	NJ Turnpike Authority (NJTPK)	9037	W113640	NJ TPK SNW-NSW RWY/UTILITY TUNNEL	21-Jun-07	21-Jun-09	NOT DEFICIENT	84.00
Toll	NJ Turnpike Authority (NJTPK)	9037	W113680	PATERSON PLANK RD/NJTPK SNW-NSW	17-Mar-05	17-Mar-07	NOT DEFICIENT	94.60
Toll	NJ Turnpike Authority (NJTPK)	9037	W10593N	NJ TPK SNW RWY OVER CRR OF NJ	31-Mar-05	31-Mar-07	NOT DEFICIENT	88.20
Toll	NJ Turnpike Authority (NJTPK)	9037	W11267W	NJTPK INT.16W RAMP TS/BE	25-Mar-05	25-Mar-07	NOT DEFICIENT	91.60
Toll	NJ Turnpike Authority (NJTPK)	9037	N004520	NJ TPK HCE / CHAPEL AVENUE & LVRR	11-May-06	11-May-08	NOT DEFICIENT	74.90
Toll	NJ Turnpike Authority (NJTPK)	9037	N00680W	NJTA HCE GRAND ST ON RAMP A	27-Apr-06	27-Apr-08	NOT DEFICIENT	86.20
Toll	NJ Turnpike Authority (NJTPK)	9037	N00680E	NJTA HCE GRAND ST OFF RAMP B	24-May-06	24-May-08	NOT DEFICIENT	90.00
Toll	NJ Turnpike Authority (NJTPK)	9037	N006490	NJTPK OVER RR_S AND ROADS	03-May-06	03-May-08	NOT DEFICIENT	70.10
Toll	NJ Turnpike Authority (NJTPK)	9037	N005660	NJ TPK HCE / CONRAIL	02-May-06	02-May-08	NOT DEFICIENT	77.00
Toll	NJ Turnpike Authority (NJTPK)	9037	N00556B	NJ TPK HCE BAYVIEW VIADUCT /CONRR	30-May-06	30-May-08	NOT DEFICIENT	67.40
Toll	NJ Turnpike Authority (NJTPK)	9037	W106570	NJTPK NSW & SNW/CONRAIL	22-Mar-05	22-Mar-07	NOT DEFICIENT	84.00

NJ Highway Carrying Bridge Condition Inventory

Category_Owner	Maintenance	Route	Structure Number	Name	Last Inspection	Next Inspection	Deficient or Obsolete	Sufficiency Rating
Toll	NJ Turnpike Authority (NJTPK)	9037	N005340	NJ TPK HCE/CAVEN POINT & PLANT RDS.	27-Apr-06	27-Apr-08	NOT DEFICIENT	80.10
Toll	NJ Turnpike Authority (NJTPK)	9037	N00790E	NJ TPK HCE NTR RWY / LOCAL STS & CONR	01-May-06	01-May-08	OBSOLETE	78.10
Toll	NJ Turnpike Authority (NJTPK)	9037	N004120	NJ TPK HCE / LINDEN AVENUE	02-Jun-06	02-Jun-08	NOT DEFICIENT	84.20
Toll	NJ Turnpike Authority (NJTPK)	9037	N003730	NJ TP HCE SOUTHEAST VIA / NJ169 NJTP	24-May-06	24-May-08	OBSOLETE	59.20
Toll	NJ Turnpike Authority (NJTPK)	9037	N00353F	NJTPK OVER NJ169,AVE.E,E52 ST,ETC	18-May-06	18-May-08	OBSOLETE	77.30
Toll	NJ Turnpike Authority (NJTPK)	9037	N00353D	NJTPK RAMP TE/NJ RT 169 & CONRAIL	19-Apr-06	19-Apr-08	NOT DEFICIENT	94.60
Toll	NJ Turnpike Authority (NJTPK)	9037	N00353C	NJ TPK HCE INT 14A RP.TW/GARF.AVE	18-Apr-06	18-Apr-08	NOT DEFICIENT	95.90
Toll	NJ Turnpike Authority (NJTPK)	9037	N00353B	NJ TPK HCE INT.14A RP.WT/GARF.AVE	17-Apr-06	17-Apr-08	NOT DEFICIENT	96.90
Toll	NJ Turnpike Authority (NJTPK)	9037	N00556A	NJ TPK HCE / INTERCG.14B RP.WT-TE	08-Jun-06	08-Jun-08	OBSOLETE	81.70
Toll	NJ Turnpike Authority (NJTPK)	9037	P00227E	NJ TPK (I-95) EB OVER US 130	25-May-06	25-May-08	NOT DEFICIENT	85.70
Toll	NJ Turnpike Authority (NJTPK)	9037	P00559W	NJTPK(I-95) WB/COLUMBUS-KINKORA ROAD	22-May-06	22-May-08	NOT DEFICIENT	95.80
Toll	NJ Turnpike Authority (NJTPK)	9037	P00559E	NJTPK(I-95) EB/COLUMBUS-KINKORA ROAD	22-May-06	22-May-08	NOT DEFICIENT	94.40
Toll	NJ Turnpike Authority (NJTPK)	9037	P00500W	NJTPK(I-95) WB/PRR & HED-JACKSONVILLE	01-Jun-06	01-Jun-08	NOT DEFICIENT	95.40
Toll	NJ Turnpike Authority (NJTPK)	9037	P00500E	NJTPK(I-95) EB/PRR & HED-JACKSONVILLE	31-May-06	31-May-08	NOT DEFICIENT	94.40
Toll	NJ Turnpike Authority (NJTPK)	9037	P004230	NJ TPK (I-95) OVER CRAFTS CREEK	05-Jul-06	05-Jul-08	NOT DEFICIENT	76.80
Toll	NJ Turnpike Authority (NJTPK)	9037	P003670	OLD YORK ROAD OVER NJ TPK (I-95)	11-May-06	11-May-08	NOT DEFICIENT	84.00
Toll	NJ Turnpike Authority (NJTPK)	9037	N007130	NJ TPK HCE WEST VIADUCT / CONR.& LO R	09-May-06	09-May-08	NOT DEFICIENT	82.60
Toll	NJ Turnpike Authority (NJTPK)	9037	P00227W	NJ TPK (I-95) WB OVER US 130	25-May-06	25-May-08	NOT DEFICIENT	85.70
Toll	NJ Turnpike Authority (NJTPK)	9037	N007520	NJ TPK HCE RMPS/ NWK AVE,LOCAL &CONRL	25-Apr-06	25-Apr-08	NOT DEFICIENT	89.30
Toll	NJ Turnpike Authority (NJTPK)	9037	P00205W	NJ TPK(I-95) WB/CEDAR LANE & PRR	28-May-06	28-May-08	NOT DEFICIENT	84.50
Toll	NJ Turnpike Authority (NJTPK)	9037	P00205E	NJ TPK(I-95) EB/CEDAR LANE & PRR	28-May-06	28-May-08	NOT DEFICIENT	85.50
Toll	NJ Turnpike Authority (NJTPK)	9037	P00203S	RELOCATED CEDAR LANE/PRR & CEDAR	12-May-06	12-May-08	NOT DEFICIENT	71.00
Toll	NJ Turnpike Authority (NJTPK)	9037	P000000	NJTPK(I-95 PA EXT)/DEL R	01-Nov-06	01-Nov-08	NOT DEFICIENT	75.00

NJ Highway Carrying Bridge Condition Inventory

Category_Owner	Maintenance	Route	Structure Number	Name	Last Inspection	Next Inspection	Deficient or Obsolete	Sufficiency Rating
Toll	NJ Turnpike Authority (NJTPK)	9037	N00793W	NJ TPK HCE NTR RWY / LOCAL STS &CONR.	21-Apr-06	21-Apr-08	OBSOLETE	77.40
Toll	NJ Turnpike Authority (NJTPK)	9037	MN9381N	NJTPK SNO RDWY/PORT READING RR&U-TURN	09-Mar-05	09-Mar-07	OBSOLETE	86.50
Toll	NJ Turnpike Authority (NJTPK)	9037	P003410	COLUMBUS-FLORENCE RD/NJ TPK (I-95)	28-May-06	28-May-08	OBSOLETE	66.70
Toll	NJ Turnpike Authority (NJTPK)	9037	M09596N	NJTPK INT 12 RMP TNO/CONRAIL	14-Mar-05	14-Mar-07	NOT DEFICIENT	95.70
Toll	NJ Turnpike Authority (NJTPK)	9037	M097200	WOOD AVENUE OVER NJ TURNPIKE	21-Apr-05	21-Apr-07	OBSOLETE	92.20
Toll	NJ Turnpike Authority (NJTPK)	9037	M09719E	WOOD AVENUE OVER CENTRAL RAILROAD	17-Mar-05	17-Mar-07	NOT DEFICIENT	92.90
Toll	NJ Turnpike Authority (NJTPK)	9037	M09718A	NJ TPK MP.97 U-TURN OVER NJ TPK	21-Apr-05	21-Apr-07	NOT DEFICIENT	83.90
Toll	NJ Turnpike Authority (NJTPK)	9037	M096390	NJ TPK/CENTRAL RR OF NJ,LINDEN	12-Jul-07	12-Jul-09	OBSOLETE	77.10
Toll	NJ Turnpike Authority (NJTPK)	9037	M09623S	LUKE A. LOVELY MEM.BR.-NJTPK NSI	15-Mar-05	15-Mar-07	NOT DEFICIENT	90.10
Toll	NJ Turnpike Authority (NJTPK)	9037	M09935A	NJ TPK INT.13 RAMP TN/NJ TPK & ST	20-Apr-05	20-Apr-07	NOT DEFICIENT	74.30
Toll	NJ Turnpike Authority (NJTPK)	9037	M09605A	NJTPK NSO RWY/INT.12 NIT & TSI	31-Mar-05	31-Mar-07	OBSOLETE	69.90
Toll	NJ Turnpike Authority (NJTPK)	9037	M098480	NJTPK NSI-SNI RWYS/MORSE	11-Mar-05	09-Jul-05	NOT DEFICIENT	86.70
Toll	NJ Turnpike Authority (NJTPK)	9037	M09596A	NJTPK INT12 RMP TNI/TPK SNO & CONRAIL	11-Mar-05	11-Mar-07	NOT DEFICIENT	93.70
Toll	NJ Turnpike Authority (NJTPK)	9037	M09592B	NJTPK INT. 12 RAMP SOT/CRR OF NJ	11-Mar-05	11-Mar-07	NOT DEFICIENT	95.70
Toll	NJ Turnpike Authority (NJTPK)	9037	M09592A	NJTPK INT.12 RPS.TS&NT/NJTPK;CRR	14-Mar-05	14-Mar-07	OBSOLETE	86.30
Toll	NJ Turnpike Authority (NJTPK)	9037	M09589A	NJTPK INT.12 R.SIT/NJTPK SNO;CRR	11-Mar-05	11-Mar-07	OBSOLETE	93.90
Toll	NJ Turnpike Authority (NJTPK)	9037	M095800	ROOSEVELT AVE/NJTPK;R.SIT,SOT;CRR	16-Mar-05	16-Mar-07	OBSOLETE	73.20
Toll	NJ Turnpike Authority (NJTPK)	9037	M09381S	NJTPK NSI RDWY/PORT READING RR&U-TURN	10-Jan-05	10-Jan-07	OBSOLETE	86.50
Toll	NJ Turnpike Authority (NJTPK)	9037	M09623N	LUKE A. LOVELY MEM.BR.-NJTPK SNI	15-Mar-05	15-Mar-07	NOT DEFICIENT	86.90
Toll	NJ Turnpike Authority (NJTPK)	9037	M09876N	NJTPK SNO/CRR NJ & RAILROAD AVE	22-Mar-05	22-Mar-07	NOT DEFICIENT	91.00
Toll	NJ Turnpike Authority (NJTPK)	9037	M09913B	NJ TPK INT.13 RAMP TSO/NJ TPK PRP	04-Apr-05	04-Apr-07	NOT DEFICIENT	97.40
Toll	NJ Turnpike Authority (NJTPK)	9037	M09913A	NJTPK INT.13 RAMP TSI/NJTPK NSO	05-Apr-05	05-Apr-07	NOT DEFICIENT	94.30
Toll	NJ Turnpike Authority (NJTPK)	9037	M099130	NJTPK INT.13 RAMP/NJTPK PROPERTY	04-Apr-05	04-Apr-07	NOT DEFICIENT	93.80

NJ Highway Carrying Bridge Condition Inventory

Category_Owner	Maintenance	Route	Structure Number	Name	Last Inspection	Next Inspection	Deficient or Obsolete	Sufficiency Rating
Toll	NJ Turnpike Authority (NJTPK)	9037	M09910A	NJ TPK INTER.13 RAMP ST/NJ TPK	05-Apr-05	05-Apr-07	NOT DEFICIENT	95.70
Toll	NJ Turnpike Authority (NJTPK)	9037	M099100	NJTPK INTER.13 RAMP SIT/CRR OF NJ	17-Mar-05	17-Mar-07	NOT DEFICIENT	94.30
Toll	NJ Turnpike Authority (NJTPK)	9037	M099090	NJ TPK/EXXON PIPES AND LINDEN SEWER.	27-Jul-07	27-Jul-09	NOT DEFICIENT	85.00
Toll	NJ Turnpike Authority (NJTPK)	9037	M09754N	NJTPK SNI RDWY OVER PYLES CREEK	10-Mar-05	10-Mar-07	NOT DEFICIENT	91.30
Toll	NJ Turnpike Authority (NJTPK)	9037	M09876S	NJTPK NSO RWY/CRR NJ & RR AVE	14-Mar-05	14-Mar-07	NOT DEFICIENT	90.50
Toll	NJ Turnpike Authority (NJTPK)	9037	M09754S	NJTPK NSI RDWY / PYLES C	10-Mar-05	10-Mar-07	NOT DEFICIENT	91.30
Toll	NJ Turnpike Authority (NJTPK)	9037	M098760	NJTPK NSI-SNI RWY/CRR NJ & RR AVE	22-Mar-05	22-Mar-07	NOT DEFICIENT	85.40
Toll	NJ Turnpike Authority (NJTPK)	9037	M09862A	NJ TPK INT 13 RAMP SOT/MORSES CREEK	21-Apr-05	21-Apr-07	NOT DEFICIENT	95.40
Toll	NJ Turnpike Authority (NJTPK)	9037	M098590	NJ TPK RWYS/ESSO SALT WATER LINES	12-Jul-07	12-Jul-09	NOT DEFICIENT	85.00
Toll	NJ Turnpike Authority (NJTPK)	9037	M09848S	NJ TPK NSO RWY OVER MORSES CREEK	11-Mar-05	11-Mar-07	NOT DEFICIENT	91.60
Toll	NJ Turnpike Authority (NJTPK)	9037	M09848N	NJ TPK SNO RWY OVER MORSES CREEK	11-Mar-05	11-Mar-07	NOT DEFICIENT	86.30
Toll	NJ Turnpike Authority (NJTPK)	9037	M09314A	NJTPK SA 10S R.NISA/NJTPK &R.NOSA	08-Apr-05	08-Apr-07	NOT DEFICIENT	82.20
Toll	NJ Turnpike Authority (NJTPK)	9037	M09905A	NJTPK INT.13 RAMP SOT/NJTPK SNO	22-Mar-05	22-Mar-07	NOT DEFICIENT	95.40
Toll	NJ Turnpike Authority (NJTPK)	9037	M089730	FORD AVENUE OVER NJ TURNPIKE	10-Apr-07	10-Apr-09	NOT DEFICIENT	88.30
Toll	NJ Turnpike Authority (NJTPK)	9037	M09381N	NJTPK SNI RDWY/PORT READING RR&U-TURN	09-Mar-05	09-Mar-07	OBSOLETE	86.60
Toll	NJ Turnpike Authority (NJTPK)	9037	M09102A	NJTPK NSO RWY/NJTPK INT.11 R. TSO	26-Apr-05	26-Apr-07	NOT DEFICIENT	91.10
Toll	NJ Turnpike Authority (NJTPK)	9037	M09099B	NJ TPK INTER.11 RAMP TS/NJ TPK NT	04-Apr-05	04-Apr-07	NOT DEFICIENT	92.70
Toll	NJ Turnpike Authority (NJTPK)	9037	M09099A	NJTPK INT11 TS/NJTPK NSI-SNI-SNO	31-Mar-05	31-Mar-07	NOT DEFICIENT	93.80
Toll	NJ Turnpike Authority (NJTPK)	9037	M09084A	NJTPK SNO RWY/NJTPK INT.11 RP.SIT	04-Apr-05	04-Apr-07	NOT DEFICIENT	93.10
Toll	NJ Turnpike Authority (NJTPK)	9037	M09025A	NJ TPK INTER 11 RAMP TPN/NJ TPK			NOT DEFICIENT	92.20
Toll	NJ Turnpike Authority (NJTPK)	9037	M091130	US 9 OVER NJ TPK NSI-SNI-SNO RWYS	09-Mar-05	09-Mar-07	OBSOLETE	75.00
Toll	NJ Turnpike Authority (NJTPK)	9037	M09010A	MILE 90 U-TURN ROAD OVER NJ TPK	04-Apr-05	04-Apr-07	NOT DEFICIENT	97.00
Toll	NJ Turnpike Authority (NJTPK)	9037	M09115S	NJ TPK NSO RWY OVER US RTE 9	09-Mar-05	09-Mar-07	NOT DEFICIENT	93.70

NJ Highway Carrying Bridge Condition Inventory

Category_Owner	Maintenance	Route	Structure Number	Name	Last Inspection	Next Inspection	Deficient or Obsolete	Sufficiency Rating
Toll	NJ Turnpike Authority (NJTPK)	9037	M089150	GRANDVIEW AVENUE OVER NJ TPK RWYS	08-May-07	08-May-09	OBSOLETE	77.60
Toll	NJ Turnpike Authority (NJTPK)	9037	M08889S	NJTPK NSO-NSI RWY OVER AMBOY AVE	19-Apr-07	19-Apr-09	OBSOLETE	82.30
Toll	NJ Turnpike Authority (NJTPK)	9037	M08889N	NJ TPK SNI-SNO RWY OVER AMBOY AVE	19-Apr-07	19-Apr-09	OBSOLETE	77.90
Toll	NJ Turnpike Authority (NJTPK)	9037	M08869S	NJTPK NSO-NSI RWY/LVRR-P.AMBOY BR	19-Apr-07	19-Apr-09	NOT DEFICIENT	77.50
Toll	NJ Turnpike Authority (NJTPK)	9037	M08869N	NJTPK SNO-SNI RWY/LVRR-P.AMBOY BR	20-Apr-07	20-Apr-09	NOT DEFICIENT	86.60
Toll	NJ Turnpike Authority (NJTPK)	9037	M08833A	NJTPK(I-95)INT.10 RAMP NIT/NJTPK(I95)	25-Apr-07	25-Apr-09	NOT DEFICIENT	95.50
Toll	NJ Turnpike Authority (NJTPK)	9037	M09021A	NJ TPK INTER 11 RAMP PNT/NJ TPK	04-Apr-05	04-Jun-05	NOT DEFICIENT	93.90
Toll	NJ Turnpike Authority (NJTPK)	9037	M09208W	FULTON STREET OVER LEGION PLACE	08-Mar-05	08-Mar-07	NOT DEFICIENT	95.40
Toll	NJ Turnpike Authority (NJTPK)	9037	M092080	FULTON STREET OVER NJ TPK RWYS	31-Mar-05	31-Mar-07	NOT DEFICIENT	93.10
Toll	NJ Turnpike Authority (NJTPK)	9037	M09311A	NJTPK SA 10N RAMP SANI/NJTPK SNO	19-Apr-05	19-Apr-07	NOT DEFICIENT	82.20
Toll	NJ Turnpike Authority (NJTPK)	9037	M09276A	NJTPK SA 10S RAMP SASI/NJTPK NSO	20-Apr-05	20-Apr-07	NOT DEFICIENT	93.30
Toll	NJ Turnpike Authority (NJTPK)	9037	M09269A	NJTPK SA 10N RAMP SISA/NJTPK SNO	16-Mar-05	16-Mar-07	NOT DEFICIENT	95.30
Toll	NJ Turnpike Authority (NJTPK)	9037	M09265S	NJTPK NSI RDWY/WOODBRIDG	16-Mar-05	16-Mar-07	NOT DEFICIENT	94.40
Toll	NJ Turnpike Authority (NJTPK)	9037	M09265N	NJTPK SNI RDWY/WOODBRIDGE RIVER	16-Mar-05	16-Mar-07	NOT DEFICIENT	94.40
Toll	NJ Turnpike Authority (NJTPK)	9037	M09103A	NJTPK INT11 TSO/NJTPK NSI-SNI-SNO	11-Apr-05	11-Apr-07	NOT DEFICIENT	94.30
Toll	NJ Turnpike Authority (NJTPK)	9037	M09211A	NJ TPK MP.92 U-TURN OVER NJ TPK	13-Apr-05	13-Apr-07	NOT DEFICIENT	87.90
Toll	NJ Turnpike Authority (NJTPK)	9037	M093270	PORT READING AVENUE OVER NJ TPK	09-Mar-05	09-Mar-07	NOT DEFICIENT	84.40
Toll	NJ Turnpike Authority (NJTPK)	9037	M10210A	NJ TPK SA 11N RAMP SANI/NJTPK SNO	07-Apr-05	07-Apr-07	OBSOLETE	86.70
Toll	NJ Turnpike Authority (NJTPK)	9037	M091890	NJ 35(AMBOY AVENUE)OVER NJ TPK	09-Mar-05	09-Mar-07	OBSOLETE	76.30
Toll	NJ Turnpike Authority (NJTPK)	9037	MN9754N	NJTPK SNO RDWY / PYLES C	10-Mar-05	10-Mar-07	NOT DEFICIENT	91.60
Toll	NJ Turnpike Authority (NJTPK)	9037	M09137A	NJ TPK INT NO.11 RAMP TNI/NJ TPK	05-Apr-05	05-Apr-07	NOT DEFICIENT	80.40
Toll	NJ Turnpike Authority (NJTPK)	9037	M09136A	NJTPK INT.11 RAMP NIT/NJTPK	05-Apr-05	05-Apr-07	NOT DEFICIENT	93.30
Toll	NJ Turnpike Authority (NJTPK)	9037	M09132A	NJ TPK INT NO.11 RAMP NOT/NJ TPK	05-Apr-05	05-Apr-07	OBSOLETE	90.60

NJ Highway Carrying Bridge Condition Inventory

Category_Owner	Maintenance	Route	Structure Number	Name	Last Inspection	Next Inspection	Deficient or Obsolete	Sufficiency Rating
Toll	NJ Turnpike Authority (NJTPK)	9037	M092510	WOODBRIAGE AVE OVER NJ TPK RWYS	18-Apr-05	18-Apr-07	NOT DEFICIENT	93.10
Toll	NJ Turnpike Authority (NJTPK)	9037	M10076S	NJ TPK NSO RWY OVER COURT STREET	18-Mar-05	18-Mar-07	OBSOLETE	73.00
Toll	NJ Turnpike Authority (NJTPK)	9037	M100600	NJTPK NSI-SNI RWY/LIVINGSTON ST	17-Mar-05	17-Mar-07	NOT DEFICIENT	87.00
Toll	NJ Turnpike Authority (NJTPK)	9037	M10086S	NJ TPK NSO RWY OVER FORMER BOND ST	21-Mar-05	21-Mar-07	OBSOLETE	73.00
Toll	NJ Turnpike Authority (NJTPK)	9037	M10086N	NJ TPK SNO RWY OVER FORMER BOND ST	21-Mar-05	21-Mar-07	OBSOLETE	73.00
Toll	NJ Turnpike Authority (NJTPK)	9037	M100860	NJ TPK NSI-SNI RWY OVER FRMR BOND ST	21-Mar-05	21-Mar-07	NOT DEFICIENT	88.10
Toll	NJ Turnpike Authority (NJTPK)	9037	M10081S	NJ TPK NSO RWY OVER MAGNOLIA AVE	19-Mar-05	19-Mar-07	OBSOLETE	73.00
Toll	NJ Turnpike Authority (NJTPK)	9037	M10091N	NJ TPK SNO RWY OVER FORMER PINE ST	22-Mar-05	22-Mar-07	OBSOLETE	73.00
Toll	NJ Turnpike Authority (NJTPK)	9037	M100810	NJTPK NSI-SNI RWY/FORMER MAGNOLIA AVE	19-Mar-05	19-Mar-07	NOT DEFICIENT	88.10
Toll	NJ Turnpike Authority (NJTPK)	9037	M10091S	NJ TPK NSO RWY OVER PINE STREET	22-Mar-05	22-Mar-07	OBSOLETE	73.00
Toll	NJ Turnpike Authority (NJTPK)	9037	M10168B	NJ TPK INT 13A RAMP ET / NJ TPK NASE	12-Apr-05	12-Apr-07	NOT DEFICIENT	94.60
Toll	NJ Turnpike Authority (NJTPK)	9037	M100760	NJ TPK NSI-SNI RWY/COURT STREET	18-Mar-05	18-Mar-07	NOT DEFICIENT	88.10
Toll	NJ Turnpike Authority (NJTPK)	9037	M10065N	NJ TPK SNO RWY/CRR OF NJ SPUR(AB)	18-Mar-05	18-Mar-07	OBSOLETE	73.00
Toll	NJ Turnpike Authority (NJTPK)	9037	M100650	NJTPK NSI-SNI/CRR OF NJ SPUR (AB)	18-Mar-05	18-Mar-07	NOT DEFICIENT	88.10
Toll	NJ Turnpike Authority (NJTPK)	9037	M10060S	NJTPK NSO RWY OVER LIVINGSTON ST	16-Mar-05	16-Mar-07	OBSOLETE	71.90
Toll	NJ Turnpike Authority (NJTPK)	9037	M10060N	NJTPK SNO RWY OVER LIVINGSTON ST	16-Mar-05	16-Mar-07	OBSOLETE	71.90
Toll	NJ Turnpike Authority (NJTPK)	9037	M10081N	NJ TPK SNO RWY OVER MAGNOLIA AVE	19-Mar-05	19-Mar-07	OBSOLETE	73.00
Toll	NJ Turnpike Authority (NJTPK)	9037	M10147A	NJTPK SA 11N R.SISA/NJTPK SNO;SOT	05-Apr-05	05-Apr-07	NOT DEFICIENT	93.20
Toll	NJ Turnpike Authority (NJTPK)	9037	M10168C	NJ TPK INT 13A ET / NORTH AVENUE EB	12-Apr-05	12-Apr-07	NOT DEFICIENT	94.60
Toll	NJ Turnpike Authority (NJTPK)	9037	M10168D	NJ TPK 13A ET&ETI / TPK RAMPS & NO AV	12-Apr-05	12-Apr-07	NOT DEFICIENT	94.60
Toll	NJ Turnpike Authority (NJTPK)	9037	M10168A	NJ TPK INT.13A RAMP NIT/NJTPK NSO	11-Apr-05	11-Apr-07	NOT DEFICIENT	94.70
Toll	NJ Turnpike Authority (NJTPK)	9037	M10165A	NJTPK INT.13A R.SIT-SOT/NJTPK;TN	04-Apr-05	04-Apr-07	NOT DEFICIENT	87.70
Toll	NJ Turnpike Authority (NJTPK)	9037	M099510	BAYWAY AVE(REL.)/NJTPK; R. NT,TN	16-Apr-05	16-Apr-07	NOT DEFICIENT	85.70

NJ Highway Carrying Bridge Condition Inventory

Category_Owner	Maintenance	Route	Structure Number	Name	Last Inspection	Next Inspection	Deficient or Obsolete	Sufficiency Rating
Toll	NJ Turnpike Authority (NJTPK)	9037	M100910	NJ TPK NSI-SNI RWY OVER FRMER PINE ST	22-Mar-05	22-Mar-07	NOT DEFICIENT	88.10
Toll	NJ Turnpike Authority (NJTPK)	9037	M10153A	NJ TPK INT.13A RAMP TSI/NJTPK NSO	07-Apr-05	07-Apr-07	NOT DEFICIENT	96.10
Toll	NJ Turnpike Authority (NJTPK)	9037	M10065S	NJ TPK NSO RWY/CRR OF NJ SPUR(AB)	18-Mar-05	18-Mar-07	OBSOLETE	73.00
Toll	NJ Turnpike Authority (NJTPK)	9037	M10121S	NJTPK NSO RWY/DOWD AVE,TPK U-TURN	20-Mar-05	20-Mar-07	OBSOLETE	73.00
Toll	NJ Turnpike Authority (NJTPK)	9037	M10121N	NJTPK SNO RWY/DOWD AVE,TPK U-TURN	08-Mar-05	08-Mar-07	NOT DEFICIENT	93.30
Toll	NJ Turnpike Authority (NJTPK)	9037	M101210	NJTPK NSI-SNI/DOWD AVE,TPK U-TURN	20-Mar-05	20-Mar-07	NOT DEFICIENT	88.10
Toll	NJ Turnpike Authority (NJTPK)	9037	M10103S	NJTPK NSO RWY/TRUMBULL ST,CRR NJ	09-May-05	09-May-07	NOT DEFICIENT	75.10
Toll	NJ Turnpike Authority (NJTPK)	9037	M10103N	NJTPK SNO RWY/TRUMBULL ST,CRR NJ	24-Mar-05	24-Mar-07	NOT DEFICIENT	93.20
Toll	NJ Turnpike Authority (NJTPK)	9037	M101030	NJTPK NSI-SNI/TRUMBULL ST,CRR NJ	24-Mar-05	24-Mar-07	NOT DEFICIENT	86.90
Toll	NJ Turnpike Authority (NJTPK)	9037	M10154A	NJ TPK INTER 13A RAMP TN/NJ TPK	11-Apr-05	11-Apr-07	OBSOLETE	89.10
Toll	NJ Turnpike Authority (NJTPK)	9037	M100290	NJTPK NSI&SNI RWY OVER FIRST AVE	11-Mar-05	11-Mar-07	NOT DEFICIENT	85.00
Toll	NJ Turnpike Authority (NJTPK)	9037	M099750	NJTPK NSI&SNI/ELIZABETH	13-Apr-05	13-Apr-07	NOT DEFICIENT	82.10
Toll	NJ Turnpike Authority (NJTPK)	9037	M10055S	NJ TPK NSO RWY/EAST JERSEY STREET	16-Mar-05	16-Mar-07	OBSOLETE	73.00
Toll	NJ Turnpike Authority (NJTPK)	9037	M09970A	NJTPK INT13 RP TNI/NJTPK SNO;ELIZ.RIV	12-Apr-05	12-Apr-07	NOT DEFICIENT	92.00
Toll	NJ Turnpike Authority (NJTPK)	9037	M10076N	NJ TPK SNO RWY OVER COURT STREET	18-Mar-05	18-Mar-07	OBSOLETE	73.00
Toll	NJ Turnpike Authority (NJTPK)	9037	M10035N	NJ TPK SNO RWY OVER ELIZABETH AVE	13-Mar-05	13-Mar-07	OBSOLETE	73.00
Toll	NJ Turnpike Authority (NJTPK)	9037	M101770	JERSEY GARDNS BLVD/NJ TPK & INT 13A	06-Apr-05	06-Apr-07	NOT DEFICIENT	96.60
Toll	NJ Turnpike Authority (NJTPK)	9037	M100350	NJ TPK NSI-SNI RWY/ELIZABETH AVE	13-Mar-05	13-Mar-07	NOT DEFICIENT	88.10
Toll	NJ Turnpike Authority (NJTPK)	9037	M099700	NJTPK INT 13 RAMP TN/INFIELDS	11-Apr-05	11-Apr-07	NOT DEFICIENT	89.90
Toll	NJ Turnpike Authority (NJTPK)	9037	M10029N	NJ TPK SNO RWY OVER FIRST AVENUE	11-Mar-05	11-Mar-07	OBSOLETE	73.00
Toll	NJ Turnpike Authority (NJTPK)	9037	M09967A	NJTPK INT 13 RP NIT/ELIZ.RIV.;TPK NSO	12-Apr-05	12-Apr-07	NOT DEFICIENT	95.10
Toll	NJ Turnpike Authority (NJTPK)	9037	M10015S	NJTPK NSO RWY OVER SECOND AVENUE	10-Mar-05	10-Mar-07	OBSOLETE	73.00
Toll	NJ Turnpike Authority (NJTPK)	9037	M10015N	NJ TPK SNO RWY OVER SECOND AVENUE	10-Mar-05	10-Mar-07	OBSOLETE	71.90

NJ Highway Carrying Bridge Condition Inventory

Category_Owner	Maintenance	Route	Structure Number	Name	Last Inspection	Next Inspection	Deficient or Obsolete	Sufficiency Rating
Toll	NJ Turnpike Authority (NJTPK)	9037	M100150	NJTPK NSI-SNI RWYS/SECOND AVENUE	10-Mar-05	10-Mar-07	NOT DEFICIENT	88.10
Toll	NJ Turnpike Authority (NJTPK)	9037	M10005S	NJ TPK NSO RWY OVER THIRD AVENUE	09-Mar-05	09-Mar-07	OBSOLETE	66.00
Toll	NJ Turnpike Authority (NJTPK)	9037	M10005N	NJ TPK SNO RWY OVER THIRD AVENUE	08-Mar-05	08-Mar-07	NOT DEFICIENT	91.20
Toll	NJ Turnpike Authority (NJTPK)	9037	M100050	NJTPK NSI&SNI RWY/THIRD AVENUE	08-Mar-05	08-Mar-07	NOT DEFICIENT	74.50
Toll	NJ Turnpike Authority (NJTPK)	9037	M09975S	NJTPK NSO RWY/ELIZABETH	13-Apr-05	13-Apr-07	NOT DEFICIENT	92.60
Toll	NJ Turnpike Authority (NJTPK)	9037	M09975N	NJTPK SNO RWY/ELIZABETH	13-Apr-05	13-Apr-07	NOT DEFICIENT	92.60
Toll	NJ Turnpike Authority (NJTPK)	9037	M10029S	NJ TPK NSO RWY/FIRST AVENUE	11-Mar-05	11-Mar-07	OBSOLETE	68.60
Toll	NJ Turnpike Authority (NJTPK)	9037	M10040S	NJ TPK NSO RWY OVER MARSHALL ST	14-Mar-05	14-Mar-07	OBSOLETE	73.00
Toll	NJ Turnpike Authority (NJTPK)	9037	M10055N	NJ TPK SNO RWY/EAST JERSEY STREET	16-Mar-05	16-Mar-07	OBSOLETE	71.90
Toll	NJ Turnpike Authority (NJTPK)	9037	M100550	NJ TPK NSI-SNI RWY/EAST JERSEY ST	16-Mar-05	16-Mar-07	NOT DEFICIENT	88.10
Toll	NJ Turnpike Authority (NJTPK)	9037	M10050S	NJ TPK NSO RWY OVER FULTON STREET	25-Mar-05	25-Mar-07	OBSOLETE	73.00
Toll	NJ Turnpike Authority (NJTPK)	9037	M10050N	NJ TPK SNO RWY OVER FULTON STREET	25-Mar-05	25-Mar-07	OBSOLETE	71.90
Toll	NJ Turnpike Authority (NJTPK)	9037	M100500	NJTPK NSI-SNI RWY OVER FULTON ST	25-Mar-05	25-Mar-07	NOT DEFICIENT	88.10
Toll	NJ Turnpike Authority (NJTPK)	9037	M099670	NJTPK INT 13 RAMP NT/INFIELDS	12-Apr-05	12-Apr-07	NOT DEFICIENT	96.20
Toll	NJ Turnpike Authority (NJTPK)	9037	M10045S	NJ TPK NSO RWY OVER FRANKLIN ST	15-Mar-05	15-Mar-07	OBSOLETE	73.00
Toll	NJ Turnpike Authority (NJTPK)	9037	M100450	NJTPK NSI-SNI RWY/FRANKLIN ST	15-Mar-05	15-Mar-07	NOT DEFICIENT	88.10
Toll	NJ Turnpike Authority (NJTPK)	9037	M10040N	NJ TPK SNO RWY OVER MARSHALL ST	14-Mar-05	14-Mar-07	OBSOLETE	71.90
Toll	NJ Turnpike Authority (NJTPK)	9037	M100400	NJ TPK NSI-SNI RWY/MARSHALL ST	14-Mar-05	14-Mar-07	NOT DEFICIENT	88.10
Toll	NJ Turnpike Authority (NJTPK)	9037	M10035S	NJ TPK NSO RWY OVER ELIZABETH AVE	13-Mar-05	13-Mar-07	OBSOLETE	73.00
Toll	NJ Turnpike Authority (NJTPK)	9037	M10045N	NJ TPK SNO RWY OVER FRANKLIN ST	15-Mar-05	15-Mar-07	OBSOLETE	71.90
Toll	Burlington Bristol BC	9030	3000007	CO RT 543 OVER SWEDE RUN	03-Jul-06	03-Jul-08	OBSOLETE	74.90
Toll	Burlington Bristol BC	9030	3000001	NJ RT73 OVER DELAWARE RIVER	03-Jul-06	03-Jul-08	NOT DEFICIENT	34.10
Toll	Burlington Bristol BC	9030	3000006	CO RT 543 OVER POMPESTON CREEK	03-Jul-06	03-Jul-08	DEFICIENT	23.30
Toll	Burlington Bristol BC	9030	3000005	CO RT 543 OVER PENNSAUKEN CREEK	03-Jul-06	03-Jul-08	DEFICIENT	57.80
Toll	Burlington Bristol BC	9030	3000004	CO RT 543 OVER NJ RT 73	03-Jul-06	03-Jul-08	DEFICIENT	68.10
Toll	Burlington Bristol BC	9030	3000003	CO RT 543 OVER RANOCAS CREEK	03-Jul-06	03-Jul-08	NOT DEFICIENT	62.80
Toll	Burlington Bristol BC	9030	3000002	CO RT 413 OVER DELAWARE RIVER	03-Jul-06	03-Jul-08	DEFICIENT	30.10

NJ Highway Carrying Bridge Condition Inventory

Category_Owner	Maintenance	Route	Structure Number	Name	Last Inspection	Next Inspection	Deficient or Obsolete	Sufficiency Rating
Toll	Cape May Co. BC	9031	3100001	OCEAN HWY/EGG HARBOR(OCM-LNG PORT BR)	03-Oct-06	03-Oct-08	NOT DEFICIENT	87.40
Toll	Cape May Co. BC	9031	3100003	OCEAN HWY OVER TOWNSENDS INLET	20-Oct-05	20-Oct-07	DEFICIENT	2.00
Toll	Cape May Co. BC	9031	3100002	OCEAN HWY OVER CORSON INLET	20-Oct-05	20-Oct-07	DEFICIENT	12.40
Toll	Cape May Co. BC	9031	3100005	OCEAN HWY OVER GRASSY SOUND	24-Oct-05	24-Oct-07	DEFICIENT	7.00
Toll	Cape May Co. BC	9031	3100006	OCEAN HWY / MIDDLE THOROFARE	21-Oct-05	21-Oct-07	DEFICIENT	7.00
Toll	Delaware River Jt Toll BC	9033	3300341	NJ RT 94(CONN FROM PA 611) OVER US 46	10-May-05	10-May-07	NOT DEFICIENT	82.50
Toll	Delaware River Jt Toll BC	9033	3300030	RAMP N (TO US RT 1 NB)OVER UNION ST.	16-Mar-05	16-Mar-07	NOT DEFICIENT	97.80
Toll	Delaware River Jt Toll BC	9033	3300141	U.S.ROUTE 202 OVER N.J.ROUTE 29	31-Mar-05	31-Mar-07	NOT DEFICIENT	98.10
Toll	Delaware River Jt Toll BC	9033	2112151	CARPENTERSVILLE RD. OVER RT. I-78	06-Apr-05	06-Apr-07	NOT DEFICIENT	98.00
Toll	Delaware River Jt Toll BC	9033	3300342	LOCUST ST. OVER US RT 46	10-May-05	10-May-07	OBSOLETE	96.00
Toll	Delaware River Jt Toll BC	9033	3300301	US RT 22 OVER PCRR & BROAD ST.	04-May-05	04-May-07	DEFICIENT	38.00
Toll	Delaware River Jt Toll BC	9033	3300027	BROAD ST(RT206) OVER US RT 1 MAINLINE	18-Mar-05	18-Mar-07	OBSOLETE	81.20
Toll	Delaware River Jt Toll BC	9033	3300026	CENTRE ST. OVER US RT 1 MAINLINE	18-Mar-05	18-Mar-07	OBSOLETE	80.90
Toll	Delaware River Jt Toll BC	9033	3300025	US RT. 1 OVER UNION ST.	22-Mar-05	22-Mar-07	NOT DEFICIENT	81.40
Toll	Delaware River Jt Toll BC	9033	3300024	RAMP Y OVER NJ RT 29 NB & SB.	17-Mar-05	17-Mar-07	OBSOLETE	95.90
Toll	Delaware River Jt Toll BC	9033	2112153	RT I78 EB OVER CO. RT. 519	08-Apr-05	08-Apr-07	NOT DEFICIENT	90.70
Toll	Delaware River Jt Toll BC	9033	3300022	9S RT 1 OVER RAMP N (TO US RT 1 NB)	16-Mar-05	16-Mar-07	OBSOLETE	62.00
Toll	Delaware River Jt Toll BC	9033	3300021	US RT 1 OVER NJ RT 29 NB	17-Mar-05	17-Mar-07	OBSOLETE	81.00
Toll	Delaware River Jt Toll BC	9033	2112157	RT I78 EB OVER RAMP C (TO I78 EB)	29-Apr-05	29-Apr-07	NOT DEFICIENT	90.40
Toll	Delaware River Jt Toll BC	9033	2112156	RT I78 WB OVER RAMP C (TO I78 EB)	29-Apr-05	29-Apr-07	NOT DEFICIENT	84.90
Toll	Delaware River Jt Toll BC	9033	2112155	EDGE RD. OVER RT I78	07-Apr-05	07-Apr-07	NOT DEFICIENT	94.90
Toll	Delaware River Jt Toll BC	9033	3300023	RAMPS I&Y OVER BRIDGE ST.	22-Mar-05	22-Mar-07	OBSOLETE	81.80
Toll	Delaware River Jt Toll BC	9033	2112152	RT I78 WB OVER CO. RT. 519	07-Apr-05	07-Apr-07	NOT DEFICIENT	90.70
Toll	AC Expressway	9035	3500850	TILTON RD OVER A.C.E.	19-Apr-06	19-Apr-08	NOT DEFICIENT	92.80
Toll	AC Expressway	9035	3500950	DELILAH RD OVER A.C.E.	11-Apr-06	11-Apr-08	NOT DEFICIENT	83.10
Toll	AC Expressway	9035	3500C02	AC/BC RAMP A1 over AC EXPRESSWAY	23-May-06	23-May-08	NOT DEFICIENT	91.60
Toll	AC Expressway	9035	3500C04	AC/BC RAMP A1 over RAMP A2 & A3	23-May-06	23-May-08	NOT DEFICIENT	94.10
Toll	AC Expressway	9035	3500C05	BACHARCH BLVD over AC/BC	23-May-06	23-May-08	NOT DEFICIENT	97.20
Toll	AC Expressway	9035	3500C06	AC/BC RAMP C2 & C4	24-May-06	23-May-08	NOT DEFICIENT	88.40
Toll	AC Expressway	9035	3500C17	A.C. EXPRESSWAY CONNECTOR RAMP UH OVER RTE 87	25-May-06	25-May-08	NOT DEFICIENT	99.80
Toll	AC Expressway	9035	3500C15	AC/BC over RTE. 87 (HURON AVE)	24-May-06	24-May-08	NOT DEFICIENT	96.00
Toll	AC Expressway	9035	3500C16	A.C EXPRESSWAY CONNECTOR U-TURN RAMP MU	25-May-06	25-May-08	NOT DEFICIENT	99.70
Toll	AC Expressway	9035	350072S	A.C. EXPRESSWAY EB/GARDEN ST PKWY	20-Apr-06	20-Apr-08	NOT DEFICIENT	88.20
Toll	AC Expressway	9035	3500200	A.C. EXPWY / ABANDONED RR	26-Apr-06	26-Apr-08	OBSOLETE	78.10
Toll	AC Expressway	9035	3500C13	AC/BC RAMP RC3 over RT. 30 WB & RT. 87	24-May-06	24-May-08	NOT DEFICIENT	78.50
Toll	AC Expressway	9035	350072N	A.C. EXPRESSWAY WB/GARDEN ST PKWY	20-Apr-06	20-Apr-08	OBSOLETE	86.10
Toll	AC Expressway	9035	3500650	FIRE RD/ATLANTIC CITY EXPRESSWAY	30-Mar-06	30-Mar-08	NOT DEFICIENT	89.60
Toll	AC Expressway	9035	3500630	DOUGHTY RD/ATLANTIC CITY EXP	30-Mar-06	30-Mar-08	NOT DEFICIENT	93.30
Toll	AC Expressway	9035	3500540	US RT.9(NEW ROAD)OVER A.C.E.	25-Apr-06	25-Apr-08	NOT DEFICIENT	95.20
Toll	AC Expressway	9035	3500500	LINDEN AVE/ATLANTIC CITY EXP	30-Mar-06	30-Mar-08	NOT DEFICIENT	78.40
Toll	AC Expressway	9035	3500490	SHORE RD / ATLANTIC CITY EXPWY	25-Apr-06	25-Apr-08	OBSOLETE	75.60
Toll	AC Expressway	9035	3500480	FRANKLIN AVE/ATLANTIC CITY EXP	30-Mar-06	30-Mar-08	NOT DEFICIENT	81.40
Toll	AC Expressway	9035	350023A	RAMP F/ATLANTIC CITY EXPRESSWAY	26-Apr-06	26-Apr-08	NOT DEFICIENT	90.40
Toll	AC Expressway	9035	3500030	A C EXPRESSWAY OVER BEACH THOROFARE & ACEC	27-Apr-06	27-Apr-08	NOT DEFICIENT	63.90
Toll	AC Expressway	9035	3503620	NEW BROOKLYN RD/A.C. EXPRESSWAY	04-Apr-06	04-Apr-08	NOT DEFICIENT	90.40
Toll	AC Expressway	9035	3500C18	AC/BC NORTHBOUND over RAMPS RC1/RC2	25-May-06	25-May-08	NOT DEFICIENT	70.90
Toll	AC Expressway	9035	350024D	AC EXP RAMP E / ALBANY AVE(RT 322&40)	26-Apr-06	26-Apr-08	NOT DEFICIENT	92.10

NJ Highway Carrying Bridge Condition Inventory

Category_Owner	Maintenance	Route	Structure Number	Name	Last Inspection	Next Inspection	Deficient or Obsolete	Sufficiency Rating
Toll	AC Expressway	9035	350312N	ACE WESTBOUND OVER FOLSOM ROAD	29-Mar-06	29-Mar-08	NOT DEFICIENT	89.00
Toll	AC Expressway	9035	350359N	A.C. EXP WB/GREAT EGG HARBOR RIV	13-Apr-06	13-Apr-08	NOT DEFICIENT	85.90
Toll	AC Expressway	9035	350278N	A.C EXPRESSWAY WB/ ROUTE 54	31-Mar-06	31-Mar-08	NOT DEFICIENT	96.20
Toll	AC Expressway	9035	350278S	A.C. EXPRESSWAY EB/ROUTE 54	31-Mar-06	31-Mar-08	NOT DEFICIENT	89.00
Toll	AC Expressway	9035	3502880	14TH ST/ATLANTIC CITY EXPRESSWAY	27-Mar-06	27-Mar-08	NOT DEFICIENT	88.90
Toll	AC Expressway	9035	350293N	A.C. EXPRESSWAY WB/PRSL RR	05-Apr-06	05-Apr-08	NOT DEFICIENT	96.20
Toll	AC Expressway	9035	350293S	A.C. EXPRESSWAY EB/PRSL RR	05-Apr-06	05-Apr-08	NOT DEFICIENT	89.00
Toll	AC Expressway	9035	3502940	A.C. EXPRESSWAY / DRAINAGE DITCH	13-Apr-06	13-Apr-08	NOT DEFICIENT	68.00
Toll	AC Expressway	9035	3503010	AC EXPWY OVER PENNY POT STREAM	27-Mar-06	27-Mar-08	NOT DEFICIENT	82.00
Toll	AC Expressway	9035	350254S	A.C. EXPRESSWAY EB/ JOHNS BROOK	06-Apr-06	06-Apr-08	NOT DEFICIENT	89.00
Toll	AC Expressway	9035	350309S	ACE EB OVER FLEMING PIKE AND CRR	29-Mar-06	29-Mar-08	NOT DEFICIENT	79.80
Toll	AC Expressway	9035	350254N	A.C. EXPRESSWAY WB / JOHNS BROOK	06-Apr-06	06-Apr-08	NOT DEFICIENT	90.10
Toll	AC Expressway	9035	350312S	ACE EASTBOUND OVER FOLSOM ROAD	29-Mar-06	29-Mar-08	NOT DEFICIENT	87.00
Toll	AC Expressway	9035	3503270	WILLIAMSTOWN-WINSLOW RD/A.C. EXP	27-Mar-06	27-Mar-08	NOT DEFICIENT	96.80
Toll	AC Expressway	9035	350359S	A.C. EXP EB/GREAT EGG HARBOR RIV	13-Apr-06	13-Apr-08	NOT DEFICIENT	85.90
Toll	AC Expressway	9035	3503840	WILLIAMSTWN-NEW FREEDOM RD/AC EXP	19-Apr-06	19-Apr-08	NOT DEFICIENT	89.30
Toll	AC Expressway	9035	3504070	BERLIN-CROSS KEYS RD/A.C. EXP	05-Apr-06	05-Apr-08	NOT DEFICIENT	90.20
Toll	AC Expressway	9035	3504290	A.C.EXPWY / S.BRANCH BIG TIMBER CREEK	12-Apr-06	12-Apr-08	NOT DEFICIENT	67.00
Toll	AC Expressway	9035	350440N	A.C. EXPRESSWAY WB/ROUTE 42	12-Apr-06	12-Apr-08	OBSOLETE	80.80
Toll	AC Expressway	9035	350440S	A.C. EXPRESSWAY EB/ROUTE 42	12-Apr-06	12-Apr-08	OBSOLETE	80.80
Toll	AC Expressway	9035	350309N	ACE WB OVER FLEMING PIKE AND CRR	29-Mar-06	29-Mar-08	NOT DEFICIENT	83.90
Toll	AC Expressway	9035	350153S	A.C. EXPRESSWAY EB/BABCOCK CREEK	18-Apr-06	18-Apr-08	NOT DEFICIENT	95.20
Toll	AC Expressway	9035	3500C20	AC/BC CONNECTOR RAMP 10A	24-May-06	24-May-08	NOT DEFICIENT	94.60
Toll	AC Expressway	9035	3500C21	AC/BC CONNECTOR NB/ RTE. 87	25-May-06	25-May-08	NOT DEFICIENT	66.00
Toll	AC Expressway	9035	3501180	RACE TRACK RD(RAMP A)/A.C.EXPRESS	11-Apr-06	11-Apr-08	NOT DEFICIENT	94.70
Toll	AC Expressway	9035	3501230	WRANGLEBORO RD/A.C. EXPRESSWAY	11-Apr-06	11-Apr-08	NOT DEFICIENT	92.40
Toll	AC Expressway	9035	350130N	A.C. EXPRESSWAY WB/ABANDONED PRSL RR	31-Mar-06	31-Mar-08	NOT DEFICIENT	92.70
Toll	AC Expressway	9035	350130S	A.C.EXPRESSWAY EB/ABANDONED PRSL RR	31-Mar-06	31-Mar-08	NOT DEFICIENT	87.30
Toll	AC Expressway	9035	3501350	LEIPZIG AVE/A.C. EXPRESSWAY	18-Apr-06	18-Apr-08	DEFICIENT	92.60
Toll	AC Expressway	9035	3501390	A.C. EXPWY/JACK PUDDING BRANCH	18-Apr-06	18-Apr-08	NOT DEFICIENT	86.20
Toll	AC Expressway	9035	3502580	8TH ST/ATLANTIC CITY EXPRESSWAY	27-Mar-06	27-Mar-08	NOT DEFICIENT	87.70
Toll	AC Expressway	9035	350153N	A.C. EXPRESSWAY WB/BABCOCK CREEK	18-Apr-06	18-Apr-08	NOT DEFICIENT	90.10
Toll	AC Expressway	9035	3500C19	AC/BC CONNECTOR RAMP HM	24-May-06	24-May-08	NOT DEFICIENT	76.20
Toll	AC Expressway	9035	350168N	ACE WESTBOUND OVER ROUTE 50	28-Mar-06	28-Mar-08	NOT DEFICIENT	96.20
Toll	AC Expressway	9035	350168S	ACE EASTBOUND OVER ROUTE 50	28-Mar-06	28-Mar-08	NOT DEFICIENT	91.10
Toll	AC Expressway	9035	350206N	A.C EXPRESSWAY WB/MAKE PEACE STRM	06-Apr-06	06-Apr-08	NOT DEFICIENT	90.10
Toll	AC Expressway	9035	350206S	A.C. EXPRESSWAY EB/MAKE PEACE STR	06-Apr-06	06-Apr-08	NOT DEFICIENT	95.20
Toll	AC Expressway	9035	350217N	ELWOOD RD/A.C. EXPRESSWAY WB	28-Mar-06	28-Mar-08	NOT DEFICIENT	93.90
Toll	AC Expressway	9035	350217S	ELWOOD RD/A.C. EXPRESSWAY EB	28-Mar-06	28-Mar-08	NOT DEFICIENT	95.90
Toll	AC Expressway	9035	350237N	A.C. EXP WB/LITTLE MILL STREAM	04-Apr-06	04-Apr-08	NOT DEFICIENT	90.00
Toll	AC Expressway	9035	350237S	A.C. EXP EB/LITTLE MILL STREAM	04-Apr-06	04-Apr-08	NOT DEFICIENT	95.20
Toll	AC Expressway	9035	3502450	DA COSTA RD(MAYS LANDING)/A.C.E	28-Mar-06	28-Mar-08	NOT DEFICIENT	83.40
Toll	AC Expressway	9035	3501400	COLOGNE AVE/A.C. EXPRESSWAY	19-Apr-06	19-Apr-08	NOT DEFICIENT	94.70
Toll	NY & NJ Port Authority	9038	3800085	INBOUND RAMP TO PARKING/SERVICE ROAD	12-Sep-06	12-Sep-08	NOT DEFICIENT	99.60
Toll	NY & NJ Port Authority	9038	3800040	OVERPASS NO.8/RD TO TERM. C ARRIVALS	12-Sep-06	12-Sep-08	NOT DEFICIENT	79.00
Toll	NY & NJ Port Authority	9038	3800033	OVERPASS NO.1/NIA INNER OVAL RDWY	05-May-06	05-May-08	OBSOLETE	76.10
Toll	NY & NJ Port Authority	9038	3800034	OVERPASS NO.2/NIA INNER OVAL RDWY	05-May-06	05-May-08	OBSOLETE	93.70

NJ Highway Carrying Bridge Condition Inventory

Category_Owner	Maintenance	Route	Structure Number	Name	Last Inspection	Next Inspection	Deficient or Obsolete	Sufficiency Rating
Toll	NY & NJ Port Authority	9038	3800035	OVERPASS NO.3/EXIT RD TO US 1+9	06-Jun-06	06-Jun-08	OBSOLETE	91.10
Toll	NY & NJ Port Authority	9038	3800036	OVERPASS NO.4/EXIT RD TO US 1+9	04-May-06	04-May-08	OBSOLETE	93.00
Toll	NY & NJ Port Authority	9038	3800037	OVERPASS NO.5/HOTEL ROAD	05-May-06	05-May-08	OBSOLETE	91.20
Toll	NY & NJ Port Authority	9038	3800047	EXIT BRIDGE #15 OVER SERVICE ROAD	05-May-06	05-May-08	NOT DEFICIENT	93.10
Toll	NY & NJ Port Authority	9038	3800039	OVERPASS NO.7/RD TO TERMINAL BLDG	04-May-06	04-May-08	OBSOLETE	78.40
Toll	NY & NJ Port Authority	9038	3800029	I495 WB / CENTER RAMP TO LIN TUNN	28-Jun-05	28-Jun-07	OBSOLETE	75.00
Toll	NY & NJ Port Authority	9038	3800041	S SERVICE RD(BR #9)/PERIPH DITCH	04-May-06	04-May-08	NOT DEFICIENT	98.40
Toll	NY & NJ Port Authority	9038	3800042	ENTRANCE BR #10/PERIPHERAL DITCH	15-Jun-06	15-Jun-08	NOT DEFICIENT	95.60
Toll	NY & NJ Port Authority	9038	3800043	EXIT BRIDGE #11/PERIPHERAL DITCH	15-Jun-06	15-Jun-08	NOT DEFICIENT	95.30
Toll	NY & NJ Port Authority	9038	3800044	N SERVICE RD(BR #12)/PERIPH DITCH	09-May-06	09-May-08	OBSOLETE	80.40
Toll	NY & NJ Port Authority	9038	3800045	RESTRICTED SERV RD (BR #13)/DITCH	09-May-06	09-May-08	NOT DEFICIENT	95.20
Toll	NY & NJ Port Authority	9038	3800083	ADAMS DITCH RSR BRIDGE/PEDDIE DITCH	31-Aug-06	31-Aug-08	NOT DEFICIENT	100.00
Toll	NY & NJ Port Authority	9038	3800038	OVERPASS NO.6/RD TO TERMINAL BLDG	04-May-06	04-May-08	OBSOLETE	62.00
Toll	NY & NJ Port Authority	9038	3800020	I495 VIADUCT	30-Jun-05	30-Jun-07	OBSOLETE	68.00
Toll	NY & NJ Port Authority	9038	3800011	HUDSON ST RAMP/I-95 NB (LOWER LEVEL EB)	06-Jun-05	06-Jun-07	OBSOLETE	75.00
Toll	NY & NJ Port Authority	9038	3800012	CENTRAL RD OVER SOUTH MARGINAL ST	18-Jul-05	18-Jul-07	NOT DEFICIENT	98.00
Toll	NY & NJ Port Authority	9038	3800013	RAMP C (I95)/I95 SB (LOWER LEVEL (WB)	25-Jul-05	25-Jul-07	OBSOLETE	82.40
Toll	NY & NJ Port Authority	9038	3800014	HUDSON TERRACE/I-95 N.B. (Lower Level E.B.)	06-Jun-05	06-Jun-07	OBSOLETE	82.10
Toll	NY & NJ Port Authority	9038	3800015	HUDSON TERRACE/I-95 SB (LOWER LEVEL WB)	06-Jun-05	06-Jun-07	OBSOLETE	84.00
Toll	NY & NJ Port Authority	9038	3800016	I95 (UPPER LEVEL) OVER HUDSON TERRACE	10-Aug-05	10-Aug-07	OBSOLETE	91.00
Toll	NY & NJ Port Authority	9038	3800031	ROUTE I-495 OVER CONRAIL&BALDWIN AVE	15-Jun-05	15-Jun-07	OBSOLETE	73.80
Toll	NY & NJ Port Authority	9038	3800019	I495 OVER PLEASANT AVENUE	28-Jun-05	28-Jun-07	OBSOLETE	72.00
Toll	NY & NJ Port Authority	9038	3800030	I495/HUDSON CO (JFK)BLVD & E RAMP	28-Jun-05	28-Jun-07	OBSOLETE	82.10
Toll	NY & NJ Port Authority	9038	3800021	SOUTH RAMP-I-495 OVER PARK AVENUE	08-Jun-05	08-Jun-07	NOT DEFICIENT	97.00
Toll	NY & NJ Port Authority	9038	3800024	I495 OVER PARK AVENUE	22-Nov-05	22-Nov-07	OBSOLETE	74.00
Toll	NY & NJ Port Authority	9038	3800026	I495 VIADUCT	09-Jun-05	09-Jun-07	OBSOLETE	68.00
Toll	NY & NJ Port Authority	9038	3800027	I495 OVER JFK BOULEVARD	06-Jun-05	06-Jun-07	OBSOLETE	87.00
Toll	NY & NJ Port Authority	9038	3800028	NORTH RAMP(I-495)/N MARGINAL ST	30-Jun-05	30-Jun-07	NOT DEFICIENT	96.00
Toll	NY & NJ Port Authority	9038	3800048	ENTRANCE RAMP #16 OVER US 1+9	24-May-06	24-May-08	OBSOLETE	53.60
Toll	NY & NJ Port Authority	9038	3800018	I95 OVER I95 TUNNELS	23-Aug-05	23-Aug-07	NOT DEFICIENT	93.00
Toll	NY & NJ Port Authority	9038	3800080	AIRPORT ENTR #42 OVER RAMPS J,X&I-78	14-Jun-06	14-Jun-08	OBSOLETE	94.80
Toll	NY & NJ Port Authority	9038	3800073	CORBIN ST.&RR / OUTLET TO PT NEWK	02-Jul-06	02-Jul-08	DEFICIENT	53.10
Toll	NY & NJ Port Authority	9038	3800074	ROUTE 81 EXTENSION/PERIPH DITCH	15-Jun-06	15-Jun-08	OBSOLETE	79.20
Toll	NY & NJ Port Authority	9038	3800075	CORBIN ST / ELIZABETH CHANNEL	06-Jul-06	06-Jul-08	NOT DEFICIENT	83.20
Toll	NY & NJ Port Authority	9038	3800076	NJ440 NB RAMP OVER J.F. KENNEDY BLVD.	10-Jul-07	10-Jul-09	NOT DEFICIENT	81.00
Toll	NY & NJ Port Authority	9038	3800077	PIP RAMP OVER I-95	18-Aug-05	18-Aug-07	NOT DEFICIENT	62.20
Toll	NY & NJ Port Authority	9038	3800046	ENTRANCE BR #14 OVER SERVICE RD	05-May-06	05-May-08	NOT DEFICIENT	93.90
Toll	NY & NJ Port Authority	9038	3800079	PIP RAMP OVER I-95 NB (LOWER LEVEL E.B.)	01-Aug-05	01-Aug-07	OBSOLETE	75.00
Toll	NY & NJ Port Authority	9038	3800070	N AVE EB/NJTPK & RAMPS SANI-SANO	05-Jun-06	05-Jun-08	NOT DEFICIENT	80.20
Toll	NY & NJ Port Authority	9038	3800082	LOT_E_RSR BRIDGE/PERIPHERAL DITCH	31-Aug-06	31-Aug-08	NOT DEFICIENT	97.80
Toll	NY & NJ Port Authority	9038	3800084	OUTBOUND RAMP J OVER SERVICE RD (N45)	12-Sep-06	12-Sep-08	NOT DEFICIENT	94.80
Toll	NY & NJ Port Authority	9038	3800086	INBOUND CTA BRIDGE OVER HOTEL ROAD	12-Sep-06	12-Sep-08	NOT DEFICIENT	81.00
Toll	NY & NJ Port Authority	9038	3800090	EXPRESS ROADWAY OVER SIDEWALK	26-Sep-06	26-Sep-08	NOT DEFICIENT	100.00
Toll	NY & NJ Port Authority	9038	3800091	N SERVICE RD. (BR#48) OVER PERIPH DITCH	15-Aug-06	15-Aug-08	NOT DEFICIENT	82.90
Toll	NY & NJ Port Authority	9038	3800092	PATROL RD (BR#51) OVER PERIPHERAL DITCH	15-Aug-06	15-Aug-08	NOT DEFICIENT	84.90
Toll	NY & NJ Port Authority	9038	3800078	PIP RAMP TO GWB/ HUDSON TER	01-Aug-05	01-Aug-07	NOT DEFICIENT	77.00
Toll	NY & NJ Port Authority	9038	3800058	SERVICE ROAD OVER PERIPHERAL DITCH	26-Jun-06	26-Jun-08	NOT DEFICIENT	87.70

NJ Highway Carrying Bridge Condition Inventory

Category_Owner	Maintenance	Route	Structure Number	Name	Last Inspection	Next Inspection	Deficient or Obsolete	Sufficiency Rating
Toll	NY & NJ Port Authority	9038	3800049	AIRPORT EXIT RAMP #17 OVER US 1+9	10-May-06	10-May-08	OBSOLETE	80.60
Toll	NY & NJ Port Authority	9038	3800050	TERM A DEPT RAMP #18 OVER ARVLS LEVEL	10-May-06	10-May-08	OBSOLETE	89.50
Toll	NY & NJ Port Authority	9038	3800051	TERM B DEP RAMP #19 OVER ARVLS LEVEL	05-May-06	05-May-08	OBSOLETE	88.00
Toll	NY & NJ Port Authority	9038	3800052	TERM C DEP RAMP #20 OVER MID LEVEL	13-Jun-06	13-Jun-08	OBSOLETE	89.40
Toll	NY & NJ Port Authority	9038	3800053	TRM A EXP & ARVL RMP #21 OVR PRKNG LT	10-May-06	10-May-08	NOT DEFICIENT	94.60
Toll	NY & NJ Port Authority	9038	3800054	TERM B EXP & ARRL RMP #22 OVER PKG LT	09-May-06	09-May-08	NOT DEFICIENT	95.50
Toll	NY & NJ Port Authority	9038	3800072	GOETHALS BRIDGE WB / NJ TURNPIKE	19-May-06	19-May-08	OBSOLETE	61.00
Toll	NY & NJ Port Authority	9038	3800056	WILEY POST RD. (24) /PERIPH DITCH	15-Jun-06	15-Jun-08	NOT DEFICIENT	97.10
Toll	NY & NJ Port Authority	9038	3800071	GOETHALS BRIDGE EB/NJ TURNPIKE	01-Apr-06	01-Apr-08	OBSOLETE	61.00
Toll	NY & NJ Port Authority	9038	3800059	SERVICE RD(BR #27)/DRAINAGE DITCH	02-Jul-06	02-Jul-08	NOT DEFICIENT	99.80
Toll	NY & NJ Port Authority	9038	3800061	AIRPORT EXIT RAMP #29 OVER US 1+9	24-May-06	24-May-08	NOT DEFICIENT	96.00
Toll	NY & NJ Port Authority	9038	3800067	NORTH AVE WB/CRR OF NJ(CONRAIL)	05-Jun-06	05-Jun-08	NOT DEFICIENT	78.50
Toll	NY & NJ Port Authority	9038	3800068	NORTH AVE EB/CRR OF NJ (CONRAIL)	05-Jun-06	05-Jun-08	NOT DEFICIENT	81.20
Toll	NY & NJ Port Authority	9038	3800069	N AVE WB/NJTPK & RAMPS SANI&SANO	06-Jun-06	06-Jun-08	NOT DEFICIENT	80.60
Toll	NY & NJ Port Authority	9038	3800009	LEMOINE AVE (NJ 67) OVER I95	29-Aug-05	29-Aug-07	NOT DEFICIENT	76.80
Toll	NY & NJ Port Authority	9038	3800055	TERM C ARVL RAMP #23 OVER LOWER TRM C	08-Jun-06	08-Jun-08	NOT DEFICIENT	80.30
Toll	NY & NJ Port Authority	9038	3800007	RAMP F To (I-95) N.B. (UPPER LEVEL E.B.)	25-Jul-05	25-Jul-07	NOT DEFICIENT	95.00
Toll	NY & NJ Port Authority	9038	3800010	HUDSON ST RAMP/I-95 S.B. (LOWER LEVEL W.B.)	25-Jul-05	25-Jul-07	OBSOLETE	95.00
Toll	NY & NJ Port Authority	9038	3800002	RAMP 6 (I-278) OVER I-278	19-May-06	19-May-08	OBSOLETE	94.00
Toll	NY & NJ Port Authority	9038	3800003	CORBIN ST RAMP / CONRAIL	21-Jun-06	21-Jun-08	OBSOLETE	59.40
Toll	NY & NJ Port Authority	9038	3800004	LINWOOD AVENUE OVER I95	29-Aug-05	29-Aug-07	OBSOLETE	73.90
Toll	NY & NJ Port Authority	9038	3800006	RAMP E (I95) TO CENTER AVENUE	25-Jul-05	25-Jul-07	NOT DEFICIENT	85.00
Toll	NY & NJ Port Authority	9038	3800008	S MARGINAL ST OVER PA ADMIN GARAGE	25-Jul-05	25-Jul-07	NOT DEFICIENT	99.00
Toll	NY & NJ Port Authority	9038	3800005	CENTER AVENUE OVER I-95	29-Aug-05	29-Aug-07	OBSOLETE	96.00
Toll	Delaware River Port Authority	9045	0459162	EUCLID AVE OVER PATCO RAILROAD	19-Jul-06	19-Jul-08	OBSOLETE	90.70
Toll	Delaware River Port Authority	9045	0459160	MT VERNON AVE OVER PATCO DR	19-Jul-06	19-Jul-08	OBSOLETE	89.20
Toll	Delaware River Port Authority	9045	4500015	ROUTE 90 (RAMP A)OVER US ROUTE 130 NB	16-Aug-06	16-Aug-08	NOT DEFICIENT	97.40
Toll	Delaware River Port Authority	9045	4500014	ROUTE 130(RAMP D) OVER NJ ROUTE 90	06-Jul-06	06-Jul-08	NOT DEFICIENT	99.10
Toll	Delaware River Port Authority	9045	4500013	NJ ROUTE 90 OVER US ROUTE 130	18-Aug-06	18-Aug-08	NOT DEFICIENT	91.80
Toll	Delaware River Port Authority	9045	4500012	NJ ROUTE 90 OVER UNION AVENUE	14-Aug-06	14-Aug-08	NOT DEFICIENT	92.30
Toll	Delaware River Port Authority	9045	4500011	ROUTE 90/DELAWARE RIVER(BETSY ROSS)	19-Jun-06	19-Jun-08	OBSOLETE	73.00
Toll	Delaware River Port Authority	9045	4500010	BEN FRANKLIN BR OVER DELAWARE RIVER	01-Jun-06	01-Jun-08	OBSOLETE	35.80
Toll	Delaware River Port Authority	9045	4500009	NJ ROUTE 90 OVER POCHACK CREEK	01-Aug-06	01-Aug-08	NOT DEFICIENT	81.10
Toll	Delaware River Port Authority	9045	0459161	REDMAN AVE OVER PATCO RAILROAD	19-Jul-06	19-Jul-08	OBSOLETE	89.20
Toll	Delaware River Port Authority	9045	4500001	COMMODORE BARRY BR OV DELAWARE RV	18-Sep-06	18-Sep-08	OBSOLETE	73.80

NJ Highway Carrying Bridge Condition Inventory


Category_Owner	Maintenance	Route	Structure Number	Name	Last Inspection	Next Inspection	Deficient or Obsolete	Sufficiency Rating
Toll	Delaware River Port Authority	9045	4500007	RAMP FB OVER COLLINGS AVENUE	16-Aug-06	16-Aug-08	NOT DEFICIENT	96.10
Toll	Delaware River Port Authority	9045	4500002	US 322 OVER US 130	01-Sep-06	01-Sep-08	NOT DEFICIENT	91.50
Toll	Delaware River Port Authority	9045	4500003	WALT WHITMAN BR OVER DELAWARE RIVER	23-Sep-06	23-Sep-08	NOT DEFICIENT	48.20
Toll	Delaware River Port Authority	9045	4500004	RAMP BW OVER I-676 NB & SB	17-Aug-06	17-Aug-08	OBSOLETE	65.00
Toll	Delaware River Port Authority	9045	4500006	BW RAMP OVER BLACK HORSE PIKE	18-Aug-06	18-Aug-08	NOT DEFICIENT	94.40
Toll	Delaware River Port Authority	9045	0459163	HADDONFIELD STA OVER PATCO LINES	19-Jul-06	19-Jul-08	OBSOLETE	88.20
Toll	Delaware River Port Authority	9045	4500008	RAMP BE OVER I-76 & I-676 NB & SB	07-Aug-06	07-Aug-08	NOT DEFICIENT	81.10
Toll	Delaware River Port Authority	9045	0459165	LINCOLN AVE OVER PATCO RAILROAD	19-Jul-06	19-Jul-08	OBSOLETE	91.70
Toll	Delaware River Port Authority	9045	0459164	KINGS HIGHWAY OVER PATCO	19-Jul-06	19-Jul-08	OBSOLETE	91.50
Toll	Delaware River Port Authority	9045	4500005	BE-BW RAMP OVER RT 130	21-Aug-06	21-Aug-08	NOT DEFICIENT	96.30
Special Agencies	Beesley's Point BC	9039	3900001	US 9 OVER GREAT EGG HARBOR BAY	25-Sep-06	25-Mar-07	DEFICIENT	9.10
Special Agencies	Beesley's Point BC	9039	3900002	US 9 OVER DRAG CHANNEL/GR EGG HAR BAY	06-Oct-06	06-Oct-08	DEFICIENT	10.10
Special Agencies	Palisades Interstate Parkway	9040	4000008	PALISADES IP NB OVER GREENBRK RD	27-Sep-05	27-Sep-07	NOT DEFICIENT	90.40
Special Agencies	Palisades Interstate Parkway	9040	4000001	P.I.P.(US 9 W CONNECTOR)/NJ RT 67	20-Sep-05	20-Sep-07	NOT DEFICIENT	84.70
Special Agencies	Palisades Interstate Parkway	9040	4000003	RT 9W CONN/PIP SB & HUDSON TERR	21-Sep-05	21-Sep-07	OBSOLETE	89.40
Special Agencies	Palisades Interstate Parkway	9040	4000002	PIP (Rt. US 9W Connector) over NJ 67	20-Sep-05	20-Sep-07	NOT DEFICIENT	94.40
Special Agencies	Palisades Interstate Parkway	9040	4000016	HENRY HUDSON DR/ GREENBROOK FALLS	05-Oct-05	05-Oct-07	NOT DEFICIENT	72.80
Special Agencies	Palisades Interstate Parkway	9040	4000006	PIP/PALISADE AVENUE	22-Sep-05	22-Sep-07	OBSOLETE	90.70
Special Agencies	Palisades Interstate Parkway	9040	4000005	PALISADES I.P.OVER ALLISON PK.RD.	21-Sep-05	21-Sep-07	OBSOLETE	85.40
Special Agencies	Palisades Interstate Parkway	9040	4000017	PIP (ENGLEWOOD BASIN ACCESS RD.)/SYLVAN BRK	04-Oct-05	04-Oct-07	NOT DEFICIENT	78.50
Special Agencies	Palisades Interstate Parkway	9040	4000015	PALISADES IP NB OVER US RT 9W	04-Oct-05	04-Oct-07	OBSOLETE	63.10
Special Agencies	Palisades Interstate Parkway	9040	4000014	PALISADES IP SB OVER US ROUTE 9W	29-Sep-05	29-Sep-07	OBSOLETE	92.80
Special Agencies	Palisades Interstate Parkway	9040	4000012	PALISADES IP NB OV ALPINE APPROACH RD	29-Sep-05	29-Sep-07	NOT DEFICIENT	94.60
Special Agencies	Palisades Interstate Parkway	9040	4000011	PALISADES IP SB OV ALPINE APPROACH RD	28-Sep-05	28-Sep-07	NOT DEFICIENT	95.60

NJ Highway Carrying Bridge Condition Inventory

Category_Owner	Maintenance	Route	Structure Number	Name	Last Inspection	Next Inspection	Deficient or Obsolete	Sufficiency Rating
Special Agencies	Palisades Interstate Parkway	9040	4000010	PALISADES IP NB OVER PEDESTRIAN T	28-Sep-05	28-Sep-07	NOT DEFICIENT	96.60
Special Agencies	Palisades Interstate Parkway	9040	4000009	PALISADES IP SB OVER PEDESTRIAN T	27-Sep-05	27-Sep-07	NOT DEFICIENT	96.60
Special Agencies	Palisades Interstate Parkway	9040	4000007	PALISADES IP SB OVER GREENBRK RD	22-Sep-05	22-Sep-07	NOT DEFICIENT	91.40
Special Agencies	Dingman's Ferry	9041	4100001	DINGMANS FERRY BR.(CNTY RT 560) DEL R	12-Jun-06	12-Jun-08	OBSOLETE	11.30
Special Agencies	MARGATE BRIDGE COMMISSION	9047	4700002	COUNTY RT 563 OVER RISLEY CHANNEL	09-Mar-06	09-Mar-08	NOT DEFICIENT	48.50
Special Agencies	MARGATE BRIDGE COMMISSION	9047	4700003	COUNTY RT 563 OVER WHIRLPOOL CHANNEL	09-Mar-06	09-Mar-08	NOT DEFICIENT	35.00
Special Agencies	MARGATE BRIDGE COMMISSION	9047	4700004	COUNTY RT 563 OVER DOCK THOROFARE	09-Mar-06	09-Mar-08	NOT DEFICIENT	35.00
Special Agencies	MARGATE BRIDGE COMMISSION	9047	4700001	COUNTY RT 563 OVER BEACH THOROFARE	04-May-06	04-May-08	DEFICIENT	20.00
Special Agencies	NJ Sports&Exposition Authority	9049	4900002	NO CONNECTOR RD & RAMP F / NJ RTE 120	26-Jul-06	26-Jul-08	OBSOLETE	82.00
Special Agencies	NJ Sports&Exposition Authority	9049	4900001	SO CONNECTOR RD & RAMP R / NJ RTE 120	24-Jul-06	24-Jul-08	NOT DEFICIENT	71.00
Private	Private	9200	5500001	STONETOWN RD/MONKSVL DAM,WANAQUE RSVR	12-Sep-05	12-Sep-07	NOT DEFICIENT	90.40
Private	Private	9200	0908411	HARMON MEADOW BLVD OVER NJ RT 3	11-Oct-06	11-Oct-08	NOT DEFICIENT	96.90
Private	Private	9200	0233411	BECTON DICKINSON ENTRANCE/NJ 208	22-Apr-05	01-Apr-05	OBSOLETE	95.00
Private	Private	9200	0233412	BECTON DICKINSON EXIT / NJ 208	22-Apr-05	01-Apr-05	OBSOLETE	94.00
Private	Private	9200	1004411	HOLIDAY INN ACCESS OFF ROUTE 173	05-Jan-06	05-Jan-08	NOT DEFICIENT	96.00
Private	Private	9200	1103411	QUAKERBRIDGE MALL BRIDGE/ US RT 1	23-Mar-06	23-Mar-08	NOT DEFICIENT	90.50
Private	Private	9200	1204411	MENLO PARK DRIVE OVER RT US 1	02-Nov-06	02-Nov-08	NOT DEFICIENT	99.80
Private	Private	9200	1204412	MENLO PARK DRIVE OVER LAFAYETTE AVE	31-Oct-06	31-Oct-08	NOT DEFICIENT	99.80
Private	Private	9200	1811411	ROUTE US 206/RAMPS A&B(BENEFICIAL DR)	19-Dec-05	19-Dec-07	NOT DEFICIENT	96.30
Private	Private	9200	5500002	FAIRFIELD RD OVER INLET TO POMPTON R	12-Sep-05	12-Sep-07	NOT DEFICIENT	78.70
Private	Private	9200	9200001	GREAT ADVENTURE BRIDGE/CO RT 537	20-Dec-05	20-Dec-07	OBSOLETE	78.80
Private	Private	9200	9200004	PRUDENTIAL DRIVE/FOULERTONS BROOK	15-Nov-06	15-Nov-08	NOT DEFICIENT	84.70
Private	Private	9200	0216411	PARAMUS PARK ACCESS OVER NJ RT 17	17-Nov-06	17-Nov-08	NOT DEFICIENT	82.10
Private	Private	9200	1262152	EH WERNER GEN STATION/NJT & MAIN ST	05-Oct-03	05-Oct-05	OBSOLETE	89.00

NEW JERSEY HIGHWAY CARRYING BRIDGES

Attachment # 2 – Structurally Deficient Bridges Statewide



Information Provided

**Owner
Maintenance Responsibility
Route Number
Structure Number
Name
Date of Last Inspection
Interim Inspection (If required)
Sufficient Rating (0 to 100)**

New Jersey Department of Transportation

August 8, 2007

Structurally Deficient Highway Carrying New Jersey Bridges

Owner	Maintenance	Route	Structure Number	Name	Last Inspection	Sufficiency Rating	Interim Inspection
State	State	1	1101155	STATE STREET (CO.635) OVER US 1	9-Aug-05	65.20	
State	State	1	1103151	US RT 1 / SHIPETAUKIN CR	31-Jul-06	69.40	
State	State	1	1103152	US 1 & Ramp over D&R Canal	27-Sep-06	50.90	
State	State	1	1103155	US 1 OVER MILLSTONE RIVER	9-Oct-06	53.00	
State	State	1	1202152	US 1 / Sayreville Sec. (Abandoned) & Local Roads	24-Oct-06	35.40	
State	State	1	1203151	WOODBRIIDGE AVE (CR514) OVER US 1	16-Oct-06	43.50	
State	State	1	1203154	SOUTH MAIN STREET (CR531) OVER US 1	18-Oct-06	70.30	
State	State	1	1204150	US ROUTE 1 OVER CONRAIL (ABANDONED)	25-Oct-06	34.00	
State	State	1B	1102150	US 1B OVER FIVE MILE RUN	12-May-06	61.30	
State	State	1+9	0201150	US 1&9 OVER FORMER NYS&W RR & STREAM	22-Nov-05	56.30	
State	State	1+9	0704150	US 1&9 (PULASKI SKYWAY) OVER PASSAIC RIVER	8-Sep-06	2.00	
State	State	1+9	0901150	U.S. 1&9 (PULASKI SKYWAY) / HACKENSACK RIV.	8-Sep-06	0.00	
State	State	1+9	0902150	ROUTES US 1&9(TONNELE AVE)/NJ TRANSIT	21-Sep-06	48.00	
State	State	1+9	0902151	US 1&9(TONNELE AV)/SUSQU CONN-CONRAIL	22-Jun-06	35.30	
State	State	1+9	1205150	US 1&9 OVER NJ 35	21-Nov-06	36.30	
State	State	1+9	2001150	US 1+9 OVER RAHWAY RIV & E. HAZELWD AV (CR 621)	29-Jul-06	43.20	
State	State	1+9T	0906158	RAMP FROM NJ 139 TO US 1&9T/TONNELE A	6-Jun-07	48.60	YES
State	State	1+9T	0906156	RTE US 1+9T/ST PAUL&LARCH AVE&CONRAIL	14-May-07	2.80	YES
State	State	1+9T	0905150	CENTRAL AVENUE (CR 659) OVER ROUTE US 1+9T	25-Apr-07	45.90	
State	State	1+9T	0906151	LINCOLN PARK SERVICE ROAD/RT 1&9T	18-Dec-03	79.00	Closed toTraffic
State	State	3	0204152	NJ3EB/HACKENSACK RVR & MEADOWLND PKWY	19-Jun-07	21.00	YES
State	State	3	0203153	ORIENT WAY OVER NJ ROUTE 3	29-Mar-06	46.00	YES
State	State	3	0203151	COUNTY RT 30(PARK AVENUE)/ROUTE NJ 3	28-Mar-06	61.60	
State	State	3	0203152	RIDGE ROAD OVER ROUTE 3	29-Mar-06	86.90	
State	State	3	0204151	NJ 3WB/HACKENSACK R & MEADOWLAND PKWY	19-Jun-07	58.60	
State	State	3	0907152	PATERSON PLANK ROAD OVER NJ RT 3	4-Jan-06	74.70	
State	State	3	1601162	NJ 3/NJ TRANSIT & SERVICE RD	17-May-06	73.30	
State	State	3	1601163	NJ RT 3 OVER PENN ST & RT 21 RAMP	28-Mar-06	73.90	
State	State	3	1601164	RT3 OVER PASSAIC RIV & RT21	16-Oct-06	41.80	
State	State	4	0206159	FOREST AVE OVER NJ RT 4	11-May-06	39.60	
State	State	4	0206166	NJ 4 / HACKENSACK RIVER & ACCESS ROAD	8-Jun-07	43.10	
State	State	4	0206169	NJ 4 / Palisade Ave., Windsor Rd. & CSX RR	2-May-06	40.10	
State	State	4	0206181	NJ ROUTE 4/FLAT ROCK BROOK	6-Apr-06	49.30	
State	State	4	0206182	JONES ROAD/NJ ROUTE 4	30-May-06	45.60	
State	State	5	0206173	NJ RT 4 OVER TEANECK RD	6-Jun-06	50.20	
State	State	5	0207150	NJ RT 5 OVER DELIA AVE	8-May-06	32.50	
State	State	5	0207151	NJ 5 OVER PUBLIC SERVICE RR R-O-W	26-Sep-06	48.20	
State	State	7	0909150	WITTPENN-RTE 7 OVER HACKENSACK R	4-Apr-06	32.00	
State	State	7	0910153	NJ RT 7/CONRAIL(NEWARK BRANCH)	17-Oct-05	64.00	
State	State	9	1501155	U.S. 9 OVER WESTECUNK CREEK.	18-Sep-06	45.50	YES
State	State	9	0302151	U.S.ROUTE 9 OVER JOBS CREEK	4-Jun-07	48.10	
State	State	9	1207151	MAIN STREET/CONRAIL(ABANDONED)	3-Oct-06	66.50	
State	State	9	1210150	US9 OVER MAIN ST	15-Dec-05	48.90	
State	State	9	1210154	US 9 SB OVER GREEN ST (CR604) CONNECTOR	13-Sep-05	70.20	

Structurally Deficient Highway Carrying New Jersey Bridges

Owner	Maintenance	Route	Structure Number	Name	Last Inspection	Sufficiency Rating	Interim Inspection
State	State	9	1303156	County Rt 3 (Tennent /Morganville Rd) over US Rt 9	15-Nov-06	62.60	
State	State	9	1502152	ROUTE US 9 OVER WARETOWN CREEK	2-Oct-06	64.10	
State	State	9	1504150	US ROUTE 9 OVER NJ ROUTE 70	18-Sep-06	55.60	
State	State	9W	0209150	US 9W / I-95;US RTS 1,9&46;NJ RT4	15-May-06	67.50	
State	State	10	1402153	NJ ROUTE 10 OVER PASSAIC RIVER	24-May-06	59.50	
State	State	15	1922150	ROUTE NJ 15 OVER BEAVER RUN	14-Jun-06	37.90	
State	State	17	0214150	NJ RT 17 NB/ I-80 & RAMP K	12-Apr-06	48.00	
State	State	17	0214152	Essex St. (Co. Rt. 56-I) over NJ 17	10-Oct-06	38.50	
State	State	17	0214159	NJ RT 17 / CENTRAL AVENUE	18-Apr-06	48.90	
State	State	17	0215151	CENTURY RD / NJ RT 17	1-May-06	79.50	
State	State	17	0216152	Midland Ave. / N.J. 17	9-May-06	57.90	
State	State	17	0216159	LINWOOD AVE (CR 110)/VAN EMBURGH AVE (CR 71)	19-Apr-06	76.60	
State	State	17	0216161	PARAMUS RD / NJ RT 17	13-Jun-06	75.60	
State	State	17	0218156	CENTRAL AVE-ISLAND Rd CR 85 OVER N.J ROUTE 17	28-Jun-07	79.90	
State	State	17	0218160	RAMAPO AV(CR.100)/NJ 17	28-Jun-07	80.90	
State	State	18	1211152	RT 516 (MATAWAN RD)/NJ RT 18	26-Sep-06	49.00	
State	State	18	1212153	RT NJ 18 NB OVER CONRAIL	26-Sep-06	45.90	
State	State	18	1213151	NJ 18 OVER US 1	19-Sep-06	72.70	
State	State	21	0716150	NJ 21 SB OVER NJ 21 NB VIADUCT	19-Jun-07	11.00	
State	State	21	0716151	NJ RT 21 NB / CHESTER A	8-Dec-06	47.80	
State	State	21	1603156	NJ RT 21 RAMP B/DL&WRR	7-Dec-06	61.60	
State	State	22	1005151	US 22 OVER CENTRAL RR OF NJ	31-May-06	50.30	
State	State	22	1005162	US 22 EB OVER S BR ROCKAWAY RIVER	20-Nov-06	79.60	
State	State	22	1801150	US 22 EB/STATION ROAD (CR. 679)	8-Aug-06	78.30	
State	State	22	1803151	THOMPSON AVE(CO 525)OVER US ROUTE 22	7-Oct-05	73.30	
State	State	22	1803158	WATCHUNG AVENUE OVER US 22	15-Nov-05	48.20	
State	State	22	2003150	PARK AVENUE OVER US22	15-Nov-05	49.30	
State	State	22	2003166	US 22 / CHESTNUT ST (CR 626)	14-Nov-05	25.20	
State	State	22	2003167	US 22 EB OVER BURKE PARKWAY	17-Oct-05	59.10	
State	State	22	2004152	BLOY ST (CO.631) OVER US 22	29-Nov-05	49.50	
State	State	22	2004153	US ROUTE 22 OVER LIBERTY AVE & CONRAIL	3-Oct-06	51.00	
State	State	22	2004155	HILLSIDE AV / US 22	29-Nov-05	48.00	
State	State	23	0719151	RT23 OVER PECKMANS BROOK	19-Dec-06	64.50	
State	State	23	1604162	RT 23 NB&RAMP I / I-80	13-Apr-06	73.70	
State	State	23	1904153	ROUTE NJ 23 OVER BRANCH OF WALLKILL RIVER	28-Nov-06	33.40	
State	State	23	1904154	NJ RT 23/PAPAKATING CREEK&ABAND CONRAIL	3-Nov-05	59.60	
State	State	27	1105151	OLD RT 27 OVER MILLSTONE RIVER	31-Oct-05	33.80	YES
State	State	27	1218154	RT27(MIDDLESEX AVE)/PORT	23-Nov-05	23.60	YES
State	State	27	1216158	NJ ROUTE 27 OVER SIX MILE RUN	2-Nov-05	25.50	YES
State	State	27	1218152	NJ 27 (LAKE AVE)/ABAND.S.PLAINFIELD BR	2-Aug-05	55.70	
State	State	27	2007151	ROUTE NJ 27NB (CHERRY ST) OVER ELIZ IND TRK (ABAN)	18-Oct-05	52.50	
State	State	28	1806156	NJ 28 OVER GREEN BROOK	25-May-06	34.00	
State	State	29	1009150	ROUTE NJ 29 OVER COPPER CREEK	11-Oct-06	63.30	
State	State	30	0405153	US RTS 30 & 130 OVER COOPER RIVER	19-May-05	51.00	

Structurally Deficient Highway Carrying New Jersey Bridges

Owner	Maintenance	Route	Structure Number	Name	Last Inspection	Sufficiency Rating	Interim Inspection
State	State	31	1010151	RT 31 OVER PETERS BROOK	8-Nov-06	83.60	
State	State	31	1013155	SANATORIUM RD OVER SPRUCE RUN	15-Nov-06	48.80	
State	State	31	1013158	RT 31 OVER RARITAN VALLEY LINE	15-Dec-06	34.00	
State	State	31	1119150	RT 31 OVER TRENTON LINE	9-Nov-06	54.10	
State	State	31	2110155	ROUTE NJ 31 OVER SHABBECONG CREEK	11-Oct-06	67.30	
State	State	31	2111154	ROUTE NJ 31 OVER FURNACE BROOK	13-Oct-06	63.10	
State	State	33	1113150	ROUTE 33 OVER BORDENTOWN SECONDARY	19-Dec-06	25.70	YES
State	State	33	1304151	OLD RD(NJ 33) / MILLSTONE RIVER	19-Oct-06	61.70	
State	State	33	1337150	NJ RTS 33&34 EB / SOUTHERN DIVISION.	2-Dec-05	62.80	
State	State	33B	1336150	ROUTE 33B OVER FREEHOLD SECONDARY BRANCH	18-Dec-06	44.90	
State	State	34	1307150	RT 34/FORMER FREEHOLD & JAMESBURG RR	25-May-06	54.40	
State	State	34	1308154	N.J.ROUTE 34 OVER BIG BROOK	15-Jul-05	64.90	
State	State	35	1223153	NJ 35 / PERTH AMBOY CONNECTOR	14-Nov-05	20.90	YES
State	State	35	1310155	NJ RT 35/N BRANCH WRECK POND	30-Nov-06	44.30	YES
State	State	35	1222150	ROUTE 35/CHEESEQUAKE CREEK & RAMP	22-Sep-06	45.20	
State	State	35	1232153	Route NJ 35 Ramp/Route NJ 184 Ramp	5-Apr-06	90.80	
State	State	35	1310151	ROUTE NJ 35/ROUTE NJ 71 (UNION AVE)	13-Jul-07	63.10	
State	State	35	1506152	RTE NJ 35 OVER MANASQUAN RIVER	6-Nov-06	64.50	
State	State	36	1315150	NJ 36 / SHREWSBURY RIVER & BAY AVENUE	26-Mar-07	2.00	YES
State	State	36	1314154	ROUTE 36 OVER TROUTMANS CREEK	21-Nov-06	64.60	
State	State	37	1508150	NJ 37EB/BARNEGAT BAY(MATHIS BRIDGE)	9-Nov-06	55.80	
State	State	40	1703156	ROUTE 40 OVER ELMER LAKE	21-Jun-06	81.80	
State	State	45	0807152	RT45 OVER RACCOON CREEK	25-Sep-06	91.30	
State	State	46	1409155	US46 OVER DL&WRR, W.BLKWL.ST&RIVR	21-Oct-05	17.00	YES
State	State	46	1606160	US RTE 46 / PECKMAN'S BROOK	20-May-06	40.00	YES
State	State	46	0220154	RT46 OVER ERIE-LACKAWANNA RR	13-Jul-07	74.00	
State	State	46	0221151	US 46 / RT NJ 17 SB.	11-Dec-06	37.50	
State	State	46	0222150	US 46 OVER OVERPECK CREEK	28-Jun-07	56.20	
State	State	46	0222153	BROAD AV (US 1&9) OVER RT US 46.	9-Jul-07	69.30	
State	State	46	0722157	US 46 EB / PASSAIC RVR	13-Dec-06	81.20	
State	State	46	1409156	US 46 over NJ 15 and M&E Railroad	10-Jul-06	59.10	
State	State	46	1607152	VAN HOUTEN AV (CR 614) / US 46	4-Oct-06	78.50	
State	State	46	1607153	GROVE STREET (CR 623) OVER US 46	6-Oct-06	79.90	
State	State	46	1607154	U.S ROUTE 46 OVER NJ RT 19 (BROAD STREET)	5-Jun-07	50.50	
State	State	46	1607157	US46 OVER ERIE-LACKAWANNA RR (NJ TRANSIT)	13-Jul-07	50.00	
State	State	46	1607161	MAIN AVENUE (CR601) / US RT 46	11-Jul-06	75.90	
State	State	46	2107154	US 46 WB OVER BEAVER BROOK	5-Jul-07	63.70	
State	State	46	2107156	US ROUTE 46 OVER PAULINS KILL	30-Aug-06	66.80	
State	State	46	2108155	ROUTE US 46/ HUDSON BRANCH (ABANDONED)	5-Dec-06	55.10	
State	State	46	2108162	ROUTE US 46 OVER MUSCONETCONG RIVER	6-Dec-06	52.00	
State	State	47	0601152	N.J.RTE.47 OVER MANANTICO CREEK	21-Oct-05	58.00	
State	State	47	0813150	NJ ROUTE 47 OVER MANTUA CREEK	26-Sep-06	62.40	
State	State	47	0815152	NJ 47 OVER BIG TIMBER CREEK	28-Sep-06	47.30	
State	State	49	0509151	RT.49 OVER CAPEMAY BRANCH	20-Jun-07	46.80	YES

Structurally Deficient Highway Carrying New Jersey Bridges

Owner	Maintenance	Route	Structure Number	Name	Last Inspection	Sufficiency Rating	Interim Inspection
State	State	49	0604152	ROUTE 49 OVER COHANSEY RIVER	17-Nov-06	42.40	
State	State	50	0510150	NJ 50 OVER CEDAR SWAMP CREEK	5-Jun-07	68.20	
State	State	50	0510152	ROUTE 50 OVER TUCKAHOE RIVER	20-Sep-06	28.20	
State	State	52	0511151	NJ RT 52 OVER RAINBOW THOROFARE	28-Oct-05	4.00	YES
State	State	52	0511152	NJ RT 52 OVER ELBOW THOROFARE	28-Oct-05	4.00	YES
State	State	52	0511150	RT52 OVER BEACH THOROFARE	9-Oct-06	31.10	
State	State	52	0511153	ROUTE N.J. 52 OVER SHIP CHANNEL	5-Oct-06	17.40	
State	State	54	0114154	NJ ROUTE 54 / NJ TRANSIT & HOSPITALITY BROOK	13-Apr-07	19.00	YES
State	State	54	0114155	N.J.ROUTE 54 OVER U.S.ROUTE 322	23-May-07	44.40	YES
State	State	56	1716151	NJ ROUTE 56 OVER MAURICE RIVER	29-May-07	18.40	
State	State	57	2105152	NJ 57 OVER LOPATCONG CREEK	22-Jun-07	39.00	
State	State	57	2105153	ROUTE NJ 57 OVER BRANCH POHATCONG CREEK	6-Dec-06	39.80	
State	State	57	2105154	ROUTE NJ 57 OVER MERRILL CREEK	22-Jun-07	35.60	
State	State	57	2106151	RT 57 OVER SHABBACONG CREEK	23-Aug-06	61.30	
State	State	57	2106156	NJ 57 / BRANCH OF MUSCONETCONG RIVER	16-Jul-07	59.30	
State	State	57	2106164	NJ 57 OVER HANCES BROOK	16-Jul-07	56.90	
State	State	63	0223151	ROUTE 63 OVER ROUTE 5 & WOLF CRK	30-Aug-05	44.50	
State	State	70	1511150	NJ 70 OVER MANASQUAN RIVER	25-Sep-06	20.70	YES
State	State	72	1512153	BAY AVENUE OVER MILL CREEK	4-Oct-06	46.80	
State	State	72	1513151	RT 72 OVER HILLIARDS THOROFARE	16-Nov-05	48.00	
State	State	72	1513152	NJ RT 72 OVER MANAHAWKIN BAY	31-Oct-05	43.00	
State	State	72	1513153	RT72 OVER WEST THOROFARE & U TURN	11-Jan-06	48.00	
State	State	72	1513154	RT72 OVER EAST THOROFARE	20-Jan-06	45.00	
State	State	73	0314151	COUNTY RT.537(E.MAIN ST)/ROUTE NJ 73	13-Sep-06	87.00	
State	State	73	0416150	US 130 RAMP A OVER NJ 73	21-May-05	65.30	
State	State	73	0416151	RT 73 & RAMP G OVER ROUTE US 130	21-May-05	47.90	
State	State	76	0417151	I-76 OVER I-295 SB(RAMP_C_)	7-Oct-05	72.00	
State	State	76	0417152	I-76 over KINGS HIGHWAY(CO.551)	15-Nov-05	75.00	
State	State	78	2010169	MAIN STREET(CO.577) OVER I-78	3-Oct-06	43.80	YES
State	State	78	0725161	RAMP 3/RAMPS 2&6; I-78 & RAMP 13	8-May-07	47.60	
State	State	78	1014150	I 78 EB OVER NJ RT 173	26-Oct-06	44.70	
State	State	78	1017150	RAMP E OVER ROUTE I-78	25-Aug-06	55.20	
State	State	78	1018150	ROUTE I-78 RAMP A OVER I-78	11-Oct-06	79.90	
State	State	78	1018161	BLOSSOM HILL ROAD OVER I-78	28-Jun-07	88.10	
State	State	78	1817153	Route I-78 EB OVER Route I-287 NB & RAMP_H_	13-Sep-05	74.30	
State	State	78	1817156	I-78 WB OVER US 202 & 206	15-Jun-07	84.80	
State	State	78	1817167	I-78 WB / TRIB.DEAD RVR	31-Oct-06	69.20	
State	State	78	2010161	I-78 WB / QUARRY RD	28-Nov-06	63.00	
State	State	80	0226152	SOUTH SUMMIT AVE/RT I-80,RAMP L,17 SB	16-May-07	57.70	
State	State	80	1412168	ROUTE I-80 EB OVER HOWARD BOULEVARD (CR 615)	18-Jul-07	75.10	
State	State	80	1412169	ROUTE I-80 WB OVER HOWARD BLVD (CR 615)	18-Jul-07	70.50	
State	State	80	1412171	I-80 EB/BERKSHIRE VAL RD & WNR(R) (ABND)	11-Jul-05	77.40	
State	State	80	1412172	I-80 WB/BERKSHIRE VALLEY RD & WNR(R)	12-Jul-05	57.00	
State	State	80	1412174	RT I-80 EB OVER ROCKAWAY RIVER.	10-Nov-05	60.70	

Structurally Deficient Highway Carrying New Jersey Bridges

Owner	Maintenance	Route	Structure Number	Name	Last Inspection	Sufficiency Rating	Interim Inspection
State	State	80	1414168	I-80&RAMP D OVER I-287NB & RAMPS D&H	28-Dec-06	78.30	
State	State	80	1414177	I-80 RAMP B / RT US 46 EB & RAMP D	11-Oct-06	86.20	
State	State	82	2012150	ROUTE NJ 82 OVER RAHWAY RIVER	1-May-07	44.70	
State	State	88	1515150	RT88 OVER BEAVER DAM CREEK	18-Sep-06	44.90	
State	State	94	2117154	ROUTE NJ 94 OVER YARD'S CREEK	11-Oct-06	12.40	
State	State	94	2117157	ROUTE NJ 94 OVER JACKSONBURG CREEK	4-Oct-06	65.00	
State	State	94	2117160	ROUTE NJ 94 OVER PAULINS KILL	15-Nov-06	52.00	
State	State	94	2117161	ROUTE NJ 94 OVER ABANDONED NYS&W RR	15-Nov-06	53.80	
State	State	95	1138172	I-95 SB/FRANKLIN CORNER ROAD (CR 546)	25-Jun-07	62.10	
State	State	120	0212154	NJ 120(PAT PLANK RD)/NJ TRANSIT AND 13th St	6-Jul-05	58.00	
State	State	130	0317155	US RT.130 OVER CRAFTS CREEK	3-Oct-06	29.00	
State	State	130	0420151	US 130/MAIN BRANCH NEWTON CREEK	20-Jul-05	45.70	
State	State	130	0817151	RT US 130 OVER RACCOON CREEK	1-Nov-06	43.30	
State	State	130	0818151	RT US 130 /BIG TIMBER CREEK	22-Jul-05	48.50	
State	State	130	1122150	US 130 OVER DOCTORS CREEK	9-Jun-06	91.80	
State	State	130	1122151	GROVEVILLE ROAD OVER U.S.RTE 130	7-Oct-05	47.50	
State	State	130	1122153	US 130 OVER BACK BROOK	6-Oct-06	64.00	
State	State	130	1123153	US RT 130 OVER MILLSTONE RIVER	19-Oct-06	59.70	
State	State	139	0904151	RT. 139/ABANDONED ERIE LACKAWANNA RR	1-Jun-07	6.00	YES
State	State	139	0904150	JFK BLVD (CR 501) OVER ROUTE NJ 139	20-Oct-06	73.40	
State	State	139	0904152	NJ ROUTE 139 DEPRESSED ROADWAY	6-Nov-06	9.20	
State	State	139	0904153	NJ 139 EB - 12TH STREET VIADUCT	17-Jul-07	18.60	
State	State	139	0904154	NJ 139 WB - 14TH ST VIADCT / COLES ST	20-Jul-07	46.00	
State	State	159	1430150	N.J ROUTE 159 WB OVER U.S 46 EB.	11-Jul-07	92.00	
State	State	159	1430153	NJ ROUTE 159 WB OVER PASSAIC RIVER	22-Sep-05	79.00	
State	State	168	0426151	ROUTE NJ 168 OVER RT I-295	8-May-05	65.60	
State	State	168	0819150	N.J RT 168 / GRENLOCH LA	27-Sep-06	68.80	
State	State	173	2103152	ROUTE NJ 173 OVER POHATCONG CREEK	18-Oct-06	41.70	YES
State	State	173	1024151	NJ ROUTE 173 OVER MULHOCKAWAY CREEK	17-Apr-06	47.60	
State	State	173	2103153	NJ 173 OVER MUSCONETCONG RIVER	24-Oct-06	59.40	
State	State	179	1022150	NJ RT 179 / BACK BRK	3-May-06	69.40	
State	State	183	1426150	ROUTE 183 OVER NJ TRANSIT (MORR LINE)	13-Jul-07	39.00	YES
State	State	202	1023160	US 202 SB / RT 31	11-Oct-06	75.40	
State	State	202	1808153	Garretson Road over US 202-206 & I-287 Ramp B	26-Oct-06	46.20	
State	State	202	1809150	US202 OVER N BR RARITAN RIVER	3-Jul-07	35.30	
State	State	202	1809158	ROUTE US 202 OVER PASSAIC RIVER	19-Jul-07	57.30	
State	State	206	0118154	US 206 OVER CLARKS CREEK	30-May-07	59.80	
State	State	206	0118155	US 206 OVER SLEEPERS BROOK	30-May-07	60.60	
State	State	206	0324162	US206 OVER ASSISCUNK CREEK	27-Sep-06	47.10	
State	State	206	0324163	MAIN STREET (CR 543) / ROUTE US 206	16-Nov-06	66.40	
State	State	206	1129154	U.S 206/STONEY BROOK FLOOD CHANNEL.	2-Nov-06	49.70	
State	State	206	1417152	US 206 OVER BLACK RIVER	20-Sep-05	59.50	
State	State	206	1810155	RT US 206 OVER CRUSERS BROOK	7-Sep-06	21.10	
State	State	206	1810156	US 206 OVER CSXT	13-Jul-05	9.20	

Structurally Deficient Highway Carrying New Jersey Bridges

Owner	Maintenance	Route	Structure Number	Name	Last Inspection	Sufficiency Rating	Interim Inspection
State	State	206	1911154	ROUTE US 206 OVER BRANCH PEQUEST RIVER	13-Dec-06	54.10	
State	State	206	1912150	US 206/DRY BROOK&ABANDONED RAILROAD	4-Aug-05	82.80	
State	State	206	1912160	ROUTE US 206 OVER BIG FLAT BROOK	19-Dec-06	65.80	
State	State	208	1612159	NJ RT 208 OVER LAFAYETTE AVE (CO. 665)	9-Dec-05	80.00	
State	State	280	0731160	RAMP A / RAMP B(RT21NB TO I280EB)	25-May-07	45.50	YES
State	State	280	0730173	RAMP D OVER I-280 AND RAMP A	1-Dec-05	88.70	
State	State	280	0730192	I280WB/Ramp,1st & Orange Sts, Nwk. Subway & NJTRR	27-Jul-06	63.70	
State	State	280	0731151	CLIFTON AVE OVER I-280	4-May-07	58.20	
State	State	280	0731152	NESBITT STREET OVER I-280	15-May-07	73.20	
State	State	280	0731154	I-280/MARTIN LUTHER KING BLVD	20-Jun-06	79.70	
State	State	280	0731155	I-280/BROAD & STATE STS & UNIVERSITY AVE	20-Jun-06	80.00	
State	State	280	0731156	I-280 BROAD ST RAMP E OVER RAMPS C&D	15-Jun-06	78.60	
State	State	280	0731157	RT I-280 OVER RT 21 & RAMPS C&D	3-May-07	49.00	
State	State	280	1418151	RT.I-280 EB OVER WHIPPANY RIVER	14-Nov-06	77.20	
State	State	280	0728150	I-280 EB/PROP.ESSEX CO. PARK ROAD	15-Sep-06	91.90	
State	State	280	0728151	I-280 WB/PROPOSED ESSEX CO.PK.RD.	22-Aug-06	89.90	
State	State	280	0728155	I-280EB OVER PASSAIC AVE.(CO.613)	19-May-06	75.30	
State	State	280	0728159	I-280 EB/EAGLE ROCK RD. (CO 611)	4-May-07	75.10	
State	State	287	1230151	I-287 NB OVER US 1	17-Nov-05	69.40	
State	State	287	1230152	I-287 SB OVER US 1	17-Nov-05	69.40	
State	State	287	1230164	I-287 NB OVER AMTRAK&RAMP A	12-Dec-06	54.90	
State	State	287	1231158	I-287 NB OVER DURHAM AVE	19-Oct-06	87.50	
State	State	287	1231159	ROUTE I-287SB OVER DURHAM AVENUE	23-Oct-06	80.70	
State	State	287	1231167	I-287 SB OVER POSSUMTOWN ROAD	4-Aug-06	89.00	
State	State	287	1231168	RIVER ROAD (CR 622) OVER ROUTE I-287	23-Oct-06	74.70	
State	State	287	1419167	HARTER ROAD OVER ROUTE I-287	25-Jul-07	76.70	
State	State	287	1419169	JAMES STREET(CO.RT 663)DOVER RT I-287	27-Mar-07	62.40	
State	State	287	1420157	I-287 NB / RT.US 46	2-May-06	79.80	
State	State	287	1812150	I-287 RAMP A OVER RAMP B	14-Nov-05	68.20	
State	State	287	1813159	NORTH BRIDGE ST(CR.639) OVER I-287 NB	15-Nov-06	68.30	
State	State	287	1813160	NORTH BRIDGE STREET (CR 639)/I-287 SB	29-Nov-06	59.50	
State	State	287	1813167	WOODLAWN AVENUE OVER I287	30-Nov-06	73.60	
State	State	295	0327174	I295 SB OVER BURL-MTHOLLY RD(CR 541)	4-Aug-06	38.40	
State	State	295	0428164	I-295 / CLEMENTS BR RD (NJ Route 41)	12-Dec-05	81.60	
State	State	295	0428165	I-295 / WHITE HORSE PIKE	29-Nov-05	76.30	
State	State	295	0428166	I295 OVER COPLEY RD (RT666)	18-Aug-06	67.60	
State	State	322	0119150	US 322 OVER CAPE MAY BRANCH	21-Jun-07	48.80	
State	State	322	0119156	US 322 OVER BIG DITCH	16-May-07	61.30	
State	State	322	0825152	US322 / BR OF RACCOON CR	2-Oct-06	42.90	
State	State	440	1232157	RAMP V/BOGGS,W.SIDE,STATE STENJ TRANS	23-Jan-06	57.90	
State	State	440	1234150	NJ RT 440 NB / RAMP WI	3-May-06	86.50	
State	State	440	1234153	RT NJ 440 RMP WK/WOODB. AVE (CR 514)	19-Jul-07	90.50	
State	State	440	1234173	CR 656(SMITH ST) / RT 440 RAMP GW	13-Apr-06	89.40	
State	State	495	0916150	ROUTE NJ 495 EB &RAMPS B & J/ ROUTE NJ 3 EB & RAMP	9-Nov-06	54.00	

Structurally Deficient Highway Carrying New Jersey Bridges

Owner	Maintenance	Route	Structure Number	Name	Last Inspection	Sufficiency Rating	Interim Inspection
State	State	495	0917150	NJ 495/US1&9,PATERSON PLNK RD,CONRAIL	14-Nov-06	47.00	
State	State	495	0917163	NO.MARGINAL ST(NJ495)OVER PARK AV	28-Sep-06	53.80	
State	State	676	0418162	I-676 NB & RAMP FN (NB&SB) OVER NEWTON CREEK	28-Jul-05	87.40	
State/D&R	D&R Canal	3000	3000156	WASHINGTON ROAD (CO. 571) OVER D&R CANAL	3-Nov-05	62.60	YES
State/D&R	D&R Canal	3000	3000165	AMWELL RD(CR 514)/D & R CANAL	13-Jan-06	6.00	YES
State/D&R	D&R Canal	3000	3000166	WESTON CAUSEWAY (CO. 623)/D&R Canal	23-May-06	30.70	YES
State/D&R	D&R Canal	3000	3000152	CARNEGIE RD OVER D&R CANAL	28-Oct-05	31.60	YES
State/D&R	D&R Canal	3000	3000155	ALEXANDER ROAD OVER D&R CANAL	5-May-06	38.80	YES
State/D&R	D&R Canal	3000	3000151	WHITEHEAD RD(CO 616) / D & R CANAL	19-Apr-06	44.70	
State/D&R	D&R Canal	3000	3000163	GRIGGSTOWN CAUSEWAY(CO.632)/D&R CANAL	27-Jun-06	26.40	
State/D&R	D&R Canal	3000	3000169	LANDING LANE (CO.609) OVER D&R CANAL	30-Oct-06	27.60	
State/D&R	D&R Canal	3001	3001175	CORYELL ST. OVER D&R CANAL FEEDER	10-Mar-06	43.30	YES
State/D&R	D&R Canal	3001	3001159	HERMITAGE AVE / D&R CANAL FEEDER	8-Sep-06	39.10	YES
State/D&R	D&R Canal	3001	3001164	WILBURTHA RD OVER D&R CANAL FEEDR	8-Sep-06	43.50	YES
State/D&R	D&R Canal	3001	3001173	BRIDGE OVER D&R CANAL FEEDER@ LK3	1-Nov-01	34.70	YES
State/D&R	D&R Canal	3001	3001151	N.BROAD ST.(US 206NB)/D&R CANAL FEEDR	13-Jul-05	49.90	YES
State/D&R	D&R Canal	3001	3001168	GRANT ST. OVER D&R CANAL FEEDER	3-Nov-05	71.90	
State/D&R	D&R Canal	3001	3001174	THOMAS PAINE HWY (NJ RT.179) OVER D&R CANAL	29-Dec-05	58.30	
State/DEP Parks	DEP	3407	3407150	RIDGE ROAD OVER BIG FLAT BROOK	3-May-05	54.30	YES
State/DEP Parks	DEP	3461	3461003	HANNIES MILL BRIDGE OVER FLAT BROOK	24-May-05	19.80	YES
State/DEP Parks	DEP	3461	3461001	THREE BRIDGES ROAD OVER FLAT BROOK	3-Jun-05	24.00	YES
State/DEP Parks	DEP	3461	3461002	ROYS BRIDGE OVER FLAT BROOK	1-Dec-01	22.00	Closed toTraffic
State/DEP Parks	DEP	3481	3481155	GREENWOOD BR.RD/GREENWOOD BRANCH	5-May-05	49.70	
State/DEP Parks	DEP	3485	3485160	MARTHA FURNACE RD/OSWEGO RIVER	3-May-05	18.90	YES
State/DEP Parks	DEP	3485	3485167	WASHINGTON RD/W. BR. WADING RIVER	11-May-05	34.00	YES
State/DEP Parks	DEP	3485	3485158	HAMPTON RD OVER SPRINGERS BROOK	11-May-05	39.90	YES
State/DEP Parks	DEP	3485	3485162	SORROW HOUSE RD OVER SKIT BRANCH	3-Jun-05	23.80	YES
State/DEP Parks	DEP	3485	3485166	WSHNGTN RD(GODFREYS BR)/W BR WADING R	2-Jun-05	20.40	YES
State/NJ Transit	NJ Transit	4004	0769165	RIDGEWOOD AVE OVER BOONTON LINE	11-Jun-07	51.20	
State/NJ Transit	NJ Transit	4005	2062156	MORRIS AVE CR 651 OVER MORRISTOWN LINE	26-Jun-07	2.00	YES
State/NJ Transit	NJ Transit	4005	1464156	SOUTH SALEM ST.(CR 665) OVER MORRISTOWN LINE	24-May-07	2.00	YES
State/NJ Transit	NJ Transit	4005	0765168	FIFTH ST OVER MORRISTOWN LINE	15-Jun-07	27.20	YES
State/NJ Transit	NJ Transit	4005	0765170	SIXTH ST. / MORRISTOWN LINE	12-Jun-07	30.50	YES
State/NJ Transit	NJ Transit	4005	0765173	ROSEVILLE AVE./MORRISTOWN LINE	27-Jun-07	22.00	YES
State/NJ Transit	NJ Transit	4005	0765157	NESBITT ST. OVER MORRISTOWN LINE	11-Jun-07	28.90	YES
State/NJ Transit	NJ Transit	4005	0765158	CLIFTON AVE / MORRISTOWN LINE	27-Jun-07	30.60	YES
State/NJ Transit	NJ Transit	4005	0765166	THIRD ST OVER MORRISTOWN LINE	15-Jun-07	34.10	YES
State/NJ Transit	NJ Transit	4005	0765172	SEVENTH ST OVER MORRISTOWN LINE	18-Jun-07	49.80	
State/NJ Transit	NJ Transit	4005	1464157	PROSPECT ST(CR513)OVER MORRISTOWN LINE	23-May-07	35.00	
State/NJ Transit	NJ Transit	4005	2062155	SPRINGFIELD AVE /MORRISTOWN LINE	27-Jun-07	35.70	
State/NJ Transit	NJ Transit	4007	0764152	BLOOMFIELD AVE CR506 OVER MONTCLAIR BOONTON LINE	6-Jun-07	41.90	
State/NJ Transit	NJ Transit	4008	1864154	MT AIRY ROAD-CR 525 OVER GLADSTONE LINE	30-May-07	39.90	
State/NJ Transit	NJ Transit	4009	1861159	RIVER RD OVER RARITAN VALLEY LINE	16-May-07	12.60	YES
State/NJ Transit	NJ Transit	4009	0963150	E 32ND ST OVER HBLRT BAYONNE BR & CONRAIL	21-Jun-07	56.10	

Structurally Deficient Highway Carrying New Jersey Bridges

Owner	Maintenance	Route	Structure Number	Name	Last Inspection	Sufficiency Rating	Interim Inspection
State/NJ Transit	NJ Transit	4009	1060155	MOUNTAIN ROAD OVER RARITAN VAL-LINE	16-May-07	41.40	
State/NJ Transit	NJ Transit	4011	1361158	PARK AVE OVER NORTH JERSEY COAST LINE	7-Nov-06	29.20	YES
State/NJ Transit	NJ Transit	4011	1260164	CUTTERS DOCK ROAD OVER NJCL	18-Oct-06	45.50	
State/NJ Transit	NJ Transit	4011	1261156	SMITH ST/NORTH JERSEY COAST LINE	26-Oct-06	54.50	
State/NJ Transit	NJ Transit	4011	1261158	MARKET STREET/NORTH JERSEY COAST LINE	26-Oct-06	44.60	
State/NJ Transit	NJ Transit	4011	1262157	BORDENTOWN AVE / N.JERSEY COAST LINE	26-Oct-06	47.20	
State/NJ Transit	NJ Transit	4011	1360161	RED HILL RD./ NORTH JERSEY COAST LINE	7-Nov-06	44.40	
State/NJ Transit	NJ Transit	4050	0162150	WEYMOUTH RD / ATLANTIC CITY LINE	2-Nov-06	45.00	
State/NJ Transit	NJ Transit	4050	0162153	FRANKFURT AVE/ATLANTIC CITY LINE	1-Dec-01	57.70	Closed toTraffic
State/NJ Transit	NJ Transit	4050	0162154	TILTON RD(CO 563)/ATLNTC.CITY LINE	2-Nov-06	68.80	
State/NJ Transit	NJ Transit	4050	0462151	FRANKLIN AVE(CR 692)/ATLANTIC LINE	1-Nov-06	46.70	
State/NJ Transit	NJ Transit	4050	0462153	HADDON AVENUE (CR 561) / ATLANTIC CITY LINE	1-Nov-06	55.80	
State/NJ Transit	NJ Transit	4050	0462157	OLD WHITE HORSE PIKE /ATLANTIC CTY LN	1-Nov-06	35.90	
State/NJ Transit	NJ Transit	4050	0462158	OHIO AVE (CR 734) OVER ATLANTIC CITY LINE	2-Nov-06	42.50	
State/NJ Transit	NJ Transit	4050	0462159	OLD WHITE HORSE PIKE (CR 716)/ATLANTIC CITY LINE	2-Nov-06	42.30	
State/NJ Transit	NJ Transit	4051	0161151	JIM LEE CROSSING (CR 557)/CAPE MAY BRANCH	2-Nov-06	23.90	YES
State/NJ Transit	NJ Transit	4051	0460150	COUNTY RT 561 OVER CAPE MAY BR	2-Nov-06	2.00	YES
State/NJ Transit	NJ Transit	4055	0466152	MAPLE AVENUE (CR 537) / ATLANTIC CITY LINE	24-Oct-06	15.00	YES
State/NJ Transit	NJ Transit	4055	0466153	CHAPEL AVENUE (CR 626)OVER ATLANTIC CITY LINE	24-Oct-06	6.90	YES
State/Orphan	State	6011	1149160	CENTER STREET OVER AMTRAK	17-Nov-06	64.10	
State/Orphan	State	6011	1149163	CHESTNUT STREET OVER AMTRAK	30-Nov-06	31.50	
State/Orphan	State	6011	1149164	EAST STATE STREET OVER AMTRAK	30-Nov-06	30.50	
State/Orphan	State	6011	1149165	MONMOUTH STREET OVER AMTRAK	30-Nov-06	19.30	
State/Orphan	State	6011	1149167	NORTH OLDEN AVENUE OVER AMTRAK.	30-Nov-06	29.80	
State/Orphan	State	6011	1149173	ALEXANDER ROAD OVER AMTRAK	8-Dec-06	3.50	
State/Orphan	State	6012	1249161	SCHALKS STAT RD OVER AMTR/DEV BRK	12-Dec-06	60.00	
State/Orphan	State	6012	1249165	ADAMS LANE OVER AMTRAK	17-Nov-06	69.50	
State/Orphan	State	6012	1249166	HOW LA(CO RT680)OVER AMTRAK	17-Nov-06	44.00	
State/Orphan	State	6102	0251160	HNDKS CSWY/NORTHERN R.T.,RR AV,REMSEN	20-Jul-06	43.00	
State/Orphan	State	6103	0350163	SECOND ST OVER ROBBINSVILLE SECONDARY	22-May-07	35.00	YES
State/Orphan	State	6103	0350162	FARNSWORTH AV(CO.RT.545)/CONRAIL	23-May-07	58.50	
State/Orphan	State	6104	0453160	KINGS HWY/CLEMENTON BR&E.ATLANTIC AVE	25-May-07	58.00	
State/Orphan	State	6107	0755160	SOUTH ARLINGTON AVE./ABAND.ORANGE IND.TRACK	31-May-07	34.00	
State/Orphan	State	6109	0954163	BALDWIN AVE/PASSAIC & HARIMUS BRANCH	21-Jul-06	56.50	
State/Orphan	State	6111	1150162	Van Dyke Rd / Trenton Line-CSXT	23-Jan-07	22.00	YES
State/Orphan	State	6111	1150163	GREENWOOD AVE OVER TRENTON LINE(CSXT)	15-Dec-06	2.00	
State/Orphan	State	6111	1151162	Prospect St/Belvidere-Del Br (Aband.)	23-Jan-07	75.30	
State/Orphan	State	6112	1253163	PARK AV/LEHIGH VALLEY MA	23-May-07	2.80	YES
State/Orphan	State	6112	1252162	GROVE AV.OVER PORT READING SECINARY	8-Feb-07	27.20	YES
State/Orphan	State	6112	1251160	OLD BRIDGE TPK CO.527/SAYREVILLE SEC	7-Feb-07	24.70	
State/Orphan	State	6112	1253164	OAK TREE ROAD (CR604) / LEHIGH LINE	31-May-07	55.70	
State/Orphan	State	6116	1650161	PIAGET AVE(CO-628)/ABANO.PASSAIC SPUR	29-Jan-07	59.70	
State/Orphan	State	6116	1651163	PARISH DRIVE (CR 668) / TOTOWA SPUR	19-Jul-06	35.90	
State/Orphan	State	6118	1850160	CAMP MEETING AV(CR 602)/trenton line csx	22-Jul-06	6.20	YES

Structurally Deficient Highway Carrying New Jersey Bridges

Owner	Maintenance	Route	Structure Number	Name	Last Inspection	Sufficiency Rating	Interim Inspection
State/Orphan	State	6118	1850163	HILLSBORO ROAD/TRENTON LINE(CSXT)	24-Jan-07	8.80	
State/Orphan	State	6118	1850164	HOMESTEAD RD.OVER TRENTON LINE(CSXT)	12-Feb-07	33.90	
State/Orphan	State	6118	1850165	ANWELL ROAD-CR 514 OVER TRENTON LINE(CSXT)	12-Jan-07	2.00	
State/Orphan	State	6118	1850166	HAMILTON ROAD/NEW YORK BRANCH	30-May-07	22.70	
State/Orphan	State	6118	1850167	Bridge Street / Trenton Line (CSXT)	1-Feb-07	11.20	
State/Orphan	State	6120	2050161	WALNUT ST/ABANDONED ELIZ.INDUST.TRACK	22-Jul-06	31.00	YES
State/Orphan	State	6120	2050150	GORDON ST (CR 617)/ABANDONED ELIZ IND.TRACK	24-Jul-06	25.40	
State/Orphan	State	6121	2153161	DIRT FARM RD/SCRANTON BN	20-Dec-06	28.10	YES
State/Orphan	State	6121	2154160	S MAIN ST(US22ALT)/WASHINGTON SEC	5-Jun-07	53.70	
County/Municipality	ATLANTIC	9001	01PR007	Old New York Road (CR 610) / Nacote Creek	9-Mar-07	19.00	YES
County/Municipality	ATLANTIC	9001	01A0006	DELIAH RD.OVER A.C. LINE RR.	30-Nov-06	33.00	YES
County/Municipality	ATLANTIC	9001	01EH032	MAYS LNDG-SOMERS PT/PATCONG CREEK	29-Nov-06	14.50	YES
County/Municipality	ATLANTIC	9001	01BV007	EIGHTH ST OVER HOSPITALITY BRANCH	3-Nov-06	21.30	YES
County/Municipality	ATLANTIC	9001	01EH021	MAYS LNDG-SOMERS PT/ENGLISH CREEK	30-Oct-06	33.80	YES
County/Municipality	ATLANTIC	9001	01EHC39	INDIAN CABIN RD/INDIAN CABIN CRK.	24-Oct-06	58.50	YES
County/Municipality	ATLANTIC	9001	01HML22	WEYMOUTH RD/GREAT EGG HARBOR RIV	21-Nov-06	18.90	YES
County/Municipality	ATLANTIC	9001	01A0007	DELILAH RD OVER RT 30	30-Nov-06	48.90	
County/Municipality	ATLANTIC	9001	01A0008	DELILAH ROAD OVER 2 WATER MAINS	8-Dec-06	49.40	
County/Municipality	ATLANTIC	9001	01EH010	ZION ROAD OVER PATCONG CREEK	6-Nov-06	53.90	
County/Municipality	ATLANTIC	9001	01EH029	CR 559 over Lakes Creek	26-Oct-06	53.60	
County/Municipality	ATLANTIC	9001	01EHC06	CLARKS LANDING RD OVER LANDING CREEK	27-Oct-06	69.90	
County/Municipality	ATLANTIC	9001	01EHC08	GREEN BANK RD OVER INDIAN CABIN CREEK	16-Nov-06	52.50	
County/Municipality	ATLANTIC	9001	01H0012	ATSION RD OVER GT. SWAMP BRANCH	27-Nov-06	34.80	
County/Municipality	ATLANTIC	9001	01V0001	DORSET AVENUE OVER INSIDE THOROFR	9-Nov-06	49.60	
County/Municipality	BERGEN	9002	020055A	PARIS AVE-CR 108 OVER SPARKILL BROOK	2-Mar-06	29.50	YES
County/Municipality	BERGEN	9002	020048A	LAKE ST(CR S 81) / RAMSEY BROOK	1-Mar-06	29.00	YES
County/Municipality	BERGEN	9002	020063C	OLD STONE CHURCH RD/W BR SADDLE RIVER	2-Mar-06	24.10	YES
County/Municipality	BERGEN	9002	020004A	COURT ST OVER HACKENSACK RIVER	6-Feb-06	1.00	YES
County/Municipality	BERGEN	9002	020031B	PASSAIC AVE(CR 40 I)/SADDLE RIVER	22-Feb-06	17.40	YES
County/Municipality	BERGEN	9002	020017E	MORLOT AVENUE (CR 78) OVER PASSAIC RIVER	10-Jan-06	10.90	YES
County/Municipality	BERGEN	9002	020020B	PULIS AVE OVER HO-HO-KUS BROOK	31-Jan-06	37.80	YES
County/Municipality	BERGEN	9002	020028D	N. MAPLE AVE(CR 507)/HOHOKUS BROOK.	23-Feb-06	7.00	YES
County/Municipality	BERGEN	9002	020035A	LAKE AVENUE-CR 87 / GOFFLE BROOK	9-Jan-06	36.50	YES
County/Municipality	BERGEN	9002	020046B	CENTURY RD / SPROUT BRK	24-Jan-06	47.50	YES
County/Municipality	BERGEN	9002	020001D	WEST CRES.AVE.(CR.81) / HO-HO-KUS BROOK	14-Apr-07	30.80	YES
County/Municipality	BERGEN	9002	020044B	ELM STREET OVER HACKENSACK RIVER	30-Mar-06	16.80	YES
County/Municipality	BERGEN	9002	020001C	W.CRESCENT AVE.(C.R.81)/RAMSEY BROOK	4-Jan-06	6.00	YES
County/Municipality	BERGEN	9002	020001B	BROOKSIDE AV(CR101)OVER HO-HO-KUS BK	4-Jan-06	38.10	
County/Municipality	BERGEN	9002	020021C	PASSAIC AVE / PASSAIC RIVER	24-Feb-06	43.70	
County/Municipality	BERGEN	9002	020023A	ANDERSON ST (CR 60)/HACKENSACK RIVER	2-Feb-06	55.80	
County/Municipality	BERGEN	9002	020024B	BOGERTS MILL RD (CR S104) /PASCACK BROOK	3-Apr-06	60.30	
County/Municipality	BERGEN	9002	020027B	KINDERKAMACK RD(CR503)/PASCACK BROOK.	8-Feb-06	48.80	
County/Municipality	BERGEN	9002	020027C	PATTERSON ST OVER PASCACK BROOK	2-May-06	38.40	
County/Municipality	BERGEN	9002	020028A	WARREN AVE OVER HO HO KUS BROOK	13-Apr-06	49.40	

Structurally Deficient Highway Carrying New Jersey Bridges

Owner	Maintenance	Route	Structure Number	Name	Last Inspection	Sufficiency Rating	Interim Inspection
County/Municipality	BERGEN	9002	020032A	KINGSLAND AVE/PASSAIC R(AVONDALE BRG)(0700B01)ALT	2-Feb-06	24.30	
County/Municipality	BERGEN	9002	020033A	BEAR SWAMP ROAD OVER RAMAPO RIVER	24-Apr-06	29.50	
County/Municipality	BERGEN	9002	020033C	RAMAPO V RD(CR91&US202)OVER MAHWAH CK	4-Jan-06	63.70	
County/Municipality	BERGEN	9002	020040A	Livingston Street-CR 505 Over Sparkill Creek	18-Jan-06	60.20	
County/Municipality	BERGEN	9002	020043A	OLD TAPPAN RD OVER HACKENSACK R.	23-Jan-06	35.60	
County/Municipality	BERGEN	9002	020049A	BERGEN TURNPIKE-CR124 I OVER OVERPECK CR.	6-Feb-06	36.30	
County/Municipality	BERGEN	9002	020051G	NORTH IRVING ST / HO-HO-KUS BROOK	11-Apr-06	90.60	
County/Municipality	BERGEN	9002	020058A	LOWER CROSS RD OVER SADDLE RIVER	2-Mar-06	46.90	
County/Municipality	BURLINGTON	9003	03E4550	HANOVER ST(CR 616)/N.BR.	20-Dec-05	7.00	YES
County/Municipality	BURLINGTON	9003	03E2540	DUNNS MILL RD OVER BLACKS CREEK	12-Oct-05	27.30	YES
County/Municipality	BURLINGTON	9003	03C4004	CO RT 635 / RANCOCAS CRK	15-Sep-05	27.10	YES
County/Municipality	BURLINGTON	9003	03F6001	CARRANZA RD OVER TRIB SHANE BRANC	2-Aug-05	38.00	YES
County/Municipality	BURLINGTON	9003	03B4610	CO.RT 537 / N BR PENNSAU	20-Sep-05	60.40	
County/Municipality	BURLINGTON	9003	03C2002	CO RT 656 OVER US PIPE RR SIDING	10-Nov-05	33.50	
County/Municipality	BURLINGTON	9003	03D3540	RT 670 / BR ASSISCUNK CR	12-Sep-05	69.30	
County/Municipality	BURLINGTON	9003	03D3600	CRT 670 / BR OF ASSISCUN	14-Sep-05	53.10	
County/Municipality	BURLINGTON	9003	03D4108	WHITE STREET/N.BR.RANCOCAS CREEK	3-Nov-05	47.80	
County/Municipality	BURLINGTON	9003	03D410A	WASH. ST (CR 537)/N BR R	13-Sep-05	82.60	
County/Municipality	BURLINGTON	9003	03D4110	BISPHAM ST OVER NO BR RANCOCAS CK	3-Nov-05	66.80	
County/Municipality	BURLINGTON	9003	03E3330	RT 537 / BARKERS BRK	22-Sep-05	63.10	
County/Municipality	BURLINGTON	9003	03E4440	SMTHVL RD (CR 684) / N B	6-Sep-05	19.80	
County/Municipality	BURLINGTON	9003	03F2280	GEO_TOWN-C_FIELD ROAD OVER BLACKS CK	16-Aug-05	37.10	
County/Municipality	CAMDEN	9004	048E006	CLEM.-BERLIN RD/NO.BR TIMBER CRK	12-Feb-07	66.60	
County/Municipality	CAMDEN	9004	042A001	STATE STREET OVER COOPER RIVER	30-Mar-05	48.50	
County/Municipality	CAMDEN	9004	044B015	East Atlantic Ave over Relief	14-Feb-07	50.30	
County/Municipality	CAMDEN	9004	045A010	BROADWAY (CO.551)/LITTLE TIMBER CREEK	1-Apr-05	66.40	
County/Municipality	CAPE MAY	9005	0500019	CR632(MARSHALVILLE RD)/MILL CREEK	20-Jan-04	23.00	YES
County/Municipality	CUMBERLAND	9006	0600026	TOMS BRIDGE RD / REUBENS BRANCH	7-Jun-06	19.40	YES
County/Municipality	ESSEX	9007	0700053	GLEN AVE over WEST BR RAHWAY RIVER	1-May-07	31.80	YES
County/Municipality	ESSEX	9007	0700H01	CLAY STREET OVER PASSAIC RIVER	26-Jun-06	33.30	YES
County/Municipality	ESSEX	9007	0700074	CLEVELAND ST. OVER SECOND RIVER	11-Jul-06	33.90	YES
County/Municipality	ESSEX	9007	0700055	WEST STREET OVER SECOND RIVER	29-Jun-06	25.10	YES
County/Municipality	ESSEX	9007	0700365	PARSONAGE HILL RD OVER JFK PARKWAY	12-Jun-07	46.20	YES
County/Municipality	ESSEX	9007	0700013	CENTRE ST(CO 648)OVER THIRD RIVER	10-May-07	59.00	
County/Municipality	ESSEX	9007	0700015	EISENHOWER PKWY/S BR FOULERTONS BROOK	11-May-07	64.30	
County/Municipality	ESSEX	9007	0700027	MILLBURN AV CR 527 EB / W BR RAHWAY RIV.	14-Jul-06	46.60	
County/Municipality	ESSEX	9007	0700034	NORTHFIELD ROAD/CANOE BROOK	7-Jun-07	60.20	
County/Municipality	ESSEX	9007	0700059	BERKELEY AV / SECOND RVR	3-Jul-06	41.30	
County/Municipality	ESSEX	9007	0700079	WEEQUAHIC PARK RD/CONRAIL	27-Jul-06	85.20	
County/Municipality	ESSEX	9007	0700083	TULIP SPRINGS BR/W BR RAHWAY RIV	2-May-07	46.40	
County/Municipality	ESSEX	9007	0700090	EAST NORTHFIELD ROAD OVER BEAR BROOK	22-May-07	47.30	
County/Municipality	ESSEX	9007	0700098	CLARK STREET OVER TONEYS BROOK	4-May-07	51.00	
County/Municipality	ESSEX	9007	0700103	LINDEN AVE OVER PECKMAN RIVER	20-Jul-06	46.70	
County/Municipality	ESSEX	9007	0700H03	BRIDGE STREET OVER PASSAIC RIVER	10-Jul-06	51.70	

Structurally Deficient Highway Carrying New Jersey Bridges

Owner	Maintenance	Route	Structure Number	Name	Last Inspection	Sufficiency Rating	Interim Inspection
County/Municipality	GLOUCESTER	9008	0808K06	GRANT AVENUE / LITTLE EASE RUN	23-May-06	47.50	YES
County/Municipality	GLOUCESTER	9008	0806N02	ANDREWS ROAD OVER FOUR MILE BRANCH	24-May-06	46.80	YES
County/Municipality	GLOUCESTER	9008	0807P01	WINSLOW ROAD/GREAT EGG HARBOR RVR	24-May-06	46.80	YES
County/Municipality	GLOUCESTER	9008	0803E09	TOMLIN STATION ROAD (CR 607) / WHITE SLUICE RACE	30-Nov-06	43.30	YES
County/Municipality	GLOUCESTER	9008	0804L04	WILSON ROAD / BELLS LAKE BRANCH	30-Oct-06	2.00	YES
County/Municipality	GLOUCESTER	9008	0808O01	WHITEHALL RD / HOSPITALITY BRANCH	4-May-06	13.80	YES
County/Municipality	GLOUCESTER	9008	0809L02	COLES MILL ROAD (CR 538) OVER SCOTLAND RUN	4-Dec-06	25.80	YES
County/Municipality	GLOUCESTER	9008	0803E01	TOMLIN STATION ROAD (CR 607) / NEHONSEY BROOK	30-Nov-06	47.00	YES
County/Municipality	GLOUCESTER	9008	0802H03	CR 640(DELAWARE ST)/MATTHEWS BROOK	23-May-06	41.10	
County/Municipality	GLOUCESTER	9008	0804J08	CR603.BARNSBORO-BLKWD RD/MANTUA CREEK	6-Apr-06	45.10	
County/Municipality	GLOUCESTER	9008	0805D05	CR 538/NARRATICON RUN	17-Apr-06	65.10	
County/Municipality	GLOUCESTER	9008	0805F04	HIGH ST OVER S BR OF RACCOON CREEK	12-Apr-06	69.70	
County/Municipality	GLOUCESTER	9008	0808F02	CR 581 / OLDMANS CR @ ALGONKIN LA	2-May-06	48.50	
County/Municipality	HUDSON	9009	0900016	14TH ST.VIADUCT (CR 670) /CONRAIL & LOCAL ST.	31-Oct-06	53.70	YES
County/Municipality	HUDSON	9009	0900017	MANHATTAN AV.(N.WING VIADUCT)/GORGE.	31-Oct-06	65.10	
County/Municipality	HUNTERDON	9010	10RQ164	ROCKAFELLOWS MILL RD./S.BR.RARITAN R.	3-Jul-07	12.50	YES
County/Municipality	HUNTERDON	9010	10XXG63	SCHOOL STREET OVER SPRUCE RUN	19-Jul-07	21.60	YES
County/Municipality	HUNTERDON	9010	10XX0N1	MAIN ST OV S BR RARITAN RIVER	14-Jun-07	24.60	YES
County/Municipality	HUNTERDON	9010	10XXT85	OLD MOUNTAIN RD / ROCKAWAY CREEK	13-Jun-07	21.00	YES
County/Municipality	HUNTERDON	9010	10XX179	STANTON STATION RD/S.BR.RARITAN RIVER	15-May-07	10.40	YES
County/Municipality	HUNTERDON	9010	10XXH64	MT. JOY RD/MUSCONETCONG RIVER	30-May-07	16.00	YES
County/Municipality	HUNTERDON	9010	10WD120	HAMP ROAD OVER ALEXAUKEN CREEK	4-May-07	28.00	YES
County/Municipality	HUNTERDON	9010	10XX300	RAVEN-ROCK RD. OVER LOCKATONG CR.	8-May-07	24.60	YES
County/Municipality	HUNTERDON	9010	100L25W	Point Mountain Road over Musconetcong River	23-May-07	15.80	YES
County/Municipality	HUNTERDON	9010	100H093	JAVES ROAD OVER HAKIHOHAKE CREEK	24-May-07	24.90	YES
County/Municipality	HUNTERDON	9010	100T073	MEADOW LANE/N.BRANCH ROCKAWAY CREEK	17-May-07	28.00	YES
County/Municipality	HUNTERDON	9010	10XX140	HOFFMANS CRSSNG RD/ SB RARITAN RVR	9-May-07	41.20	YES
County/Municipality	HUNTERDON	9010	100C032	PAYNE ROAD OVER PRESCOTT BROOK	8-Jun-05	21.00	YES
County/Municipality	HUNTERDON	9010	100FC80	PINE HILL RD OVER SO BR RARITAN R	10-May-05	19.10	YES
County/Municipality	HUNTERDON	9010	100Q168	PENNA AVE EXT/BLACK RIVER&WESTERN RR	16-May-05	26.30	YES
County/Municipality	HUNTERDON	9010	100T061	POTTERSTOWN RD/N.BR.ROCKAWAY CREEK	20-Jun-05	19.20	YES
County/Municipality	HUNTERDON	9010	10XX243	VAN LIEUS RD OVER BACK BROOK	2-Jun-05	20.20	YES
County/Municipality	HUNTERDON	9010	10XXB26	VALLEY ROAD OVER MUSCONETCONG RIVER	27-Jun-05	20.30	YES
County/Municipality	HUNTERDON	9010	10XXF65	HAMDEN RD OVER S BR RARITAN RIVER	11-May-05	13.90	YES
County/Municipality	HUNTERDON	9010	10XXF82	LOWER LANDSDOWN RD/CAPOOLONG CREEK	30-Apr-07	19.80	YES
County/Municipality	HUNTERDON	9010	1000037	COUNTY ROUTE 579 OVER PETERS BRK	2-Jun-05	11.60	YES
County/Municipality	HUNTERDON	9010	1000007	CO RT 513 OVER NISHISAKAWICK CRK	21-May-07	68.40	
County/Municipality	HUNTERDON	9010	1000010	COUNTY ROUTE 519 OVER LACKATONG CREEK	24-May-07	55.00	
County/Municipality	HUNTERDON	9010	1000044	BOULDER HILL R/TR.N.B.ROCKAWAY CR	14-Jun-07	63.90	
County/Municipality	HUNTERDON	9010	1000055	ARCH ST. OVER SOUTH BR.RARITAN RIVER	14-Jul-05	63.40	
County/Municipality	HUNTERDON	9010	1000057	ROCK ROAD OVER SWAN CREEK	7-Jun-07	69.50	
County/Municipality	HUNTERDON	9010	1000066	PALATINE RD OVER TRIB LAM RIVER	15-Jun-07	49.90	
County/Municipality	HUNTERDON	9010	1000079	HORSESHOE BEND ROAD/COPPER CREEK	14-May-07	45.10	
County/Municipality	HUNTERDON	9010	1000088	NEWPORT ROAD OVER SPRUCE RUN	10-Jun-07	45.40	

Structurally Deficient Highway Carrying New Jersey Bridges

Owner	Maintenance	Route	Structure Number	Name	Last Inspection	Sufficiency Rating	Interim Inspection
County/Municipality	HUNTERDON	9010	1000097	HALSTEAD ST OVER SO BR RARITAN RI	13-Jun-07	57.60	
County/Municipality	HUNTERDON	9010	100A004	RT 614 OVER HAKIHOKAKE CREEK	19-Jun-07	33.50	
County/Municipality	HUNTERDON	9010	100C026	CRATETOWN RD OVER PRESCOTT BROOK	31-May-05	44.70	
County/Municipality	HUNTERDON	9010	100D494	FEATHERBED LANE/BR WICKECHEOKE CK	1-Jun-05	73.20	
County/Municipality	HUNTERDON	9010	10XXF54	LOWER KINGTOWN RD/CAPOOLONG CREEK	13-Jun-05	43.60	
County/Municipality	HUNTERDON	9010	10XXF76	OLD CLINTON RD/SOUTH BRANCH RARITAN RIV	14-Jun-05	41.50	
County/Municipality	HUNTERDON	9010	10XXL93	COUNTY RTE 645 OV MUSCONETCONG RV	21-Jun-05	63.90	
County/Municipality	MERCER	9011	1100060	BEAR TAVERN RD (CR 579) OVER JACOBS CREEK	17-Jul-07	5.00	YES
County/Municipality	MERCER	9011	1100072	MINE RD/STONY BROOK (230.3)	13-Jul-07	12.20	YES
County/Municipality	MERCER	9011	1100038	PENNINGTON-HOPEWELL RD OVER STONY BRK	10-Jul-07	26.60	YES
County/Municipality	MERCER	9011	1100046	OLD TRENTON RD (CR 535) OVER BIG BEAR BROOK	10-Jul-07	2.00	YES
County/Municipality	MERCER	9011	1104416	CARLTON AVE OVER WEST BR SHABAKUNK CK	18-Jun-07	28.40	YES
County/Municipality	MERCER	9011	1108601	MILLSTONE ROAD OVER MILLSTONE RVR	21-May-07	38.70	YES
County/Municipality	MERCER	9011	1100041	ROSEDALE ROAD (CO. 604)/STONY BROOK	15-May-07	50.30	YES
County/Municipality	MERCER	9011	1100075	OLD MILL ROAD OVER STONY BROOK	11-May-07	8.10	YES
County/Municipality	MERCER	9011	1100070	PENNINGTON-TITUSVILLE RD/JACOBS CRK	10-May-07	18.30	YES
County/Municipality	MERCER	9011	1100011	EWINGVILLE RD(CO.636)/SHABAKUNK CK	6-Jun-07	23.70	YES
County/Municipality	MERCER	9011	1104422	GREEN LANE OVER SHABAKUNK CREEK	19-Jun-07	17.00	YES
County/Municipality	MERCER	9011	1100002	SO BROAD ST(US.RT.206)/ ASSUNPINK CRK	2-Jul-07	57.90	YES
County/Municipality	MERCER	9011	1100016	QUAKER BRDG RD (CR 533)/ASSUNPINK CRK	3-Jul-07	44.30	
County/Municipality	MERCER	9011	1100027	S.BROAD ST.(CO. 672)/DOCTORS CREEK	3-Jul-07	65.90	
County/Municipality	MERCER	9011	1100032	MC762.2 CLARKSVILLE RD./BEAR BRK.	15-Aug-05	87.70	
County/Municipality	MERCER	9011	1100047	EDINBURG-ROBBINSVILLE RD(CR 526)/MIRY RUN	26-Aug-05	49.60	
County/Municipality	MERCER	9011	1100051	MONTGOMERY ST OVER ASSUNPINK CRK	31-May-07	63.70	
County/Municipality	MERCER	9011	1100055	LINCOLN AVE/AMTRAK & ASSUNPINK CREEK	21-Jun-07	62.60	
County/Municipality	MERCER	9011	1100057	NOTTINGHAM WAY OVER ASSUNPINK CREEK	17-Jul-07	38.10	
County/Municipality	MERCER	9011	1100058	WALL ST OVER ASSUNPINK CREEK	19-Jul-07	46.90	
County/Municipality	MERCER	9011	1100082	QUAKER ROAD(CO.RT.533)/STONY BROOK	18-Jul-05	42.20	
County/Municipality	MERCER	9011	1106411	SWEET BRIAR AVE OVER MIRY RUN	23-May-07	65.90	
County/Municipality	MERCER	9011	1107402	OLD TRENTON RD OVER ASSUNPINK CRK	23-May-07	23.20	
County/Municipality	MERCER	9011	1107626	RABBIT HILL RD OVER BEAR BROOK	18-May-07	29.50	
County/Municipality	MERCER	9011	1109402	WINDSOR RD OVER TRIB OF ASSUNPINK	17-May-07	47.40	
County/Municipality	MERCER	9011	1121115	PLSNT VLY-HARBOURTON RD/TRIB MOORES CRK	10-May-07	39.00	
County/Municipality	MERCER	9011	1133510	GREAT ROAD OVER BRANCH OF STONY BROOK	25-May-07	31.80	
County/Municipality	MIDDLESEX	9012	125B170	HGHTSTWN-CRNBURY STA.RD/MILLSTONE RVR	22-Jun-07	34.70	YES
County/Municipality	MIDDLESEX	9012	125B122	FEDERAL ROAD OVER CRANBURY BROOK	5-Jul-05	30.90	YES
County/Municipality	MIDDLESEX	9012	121B133	EXECUTIVE AVENUE OVER MILL BROOK	22-May-07	38.20	YES
County/Municipality	MIDDLESEX	9012	122B133	BEHMER ROAD OVER AMBROSE BROOK	14-May-07	3.00	YES
County/Municipality	MIDDLESEX	9012	122B093	NEW BRUNSWICK AVE./BOUND BROOK	21-Jun-07	57.60	
County/Municipality	MIDDLESEX	9012	125B083	SPOTSWOOD-GRAVEL HILL RD/MANALAPAN BK	7-Jun-07	61.90	
County/Municipality	MIDDLESEX	9012	125B164	BRICK YARD ROAD OVER MILLSTONE RIVER	15-Jun-05	61.50	
County/Municipality	MONMOUTH	9013	13000W9	BRIELLE ROAD OVER GLIMMER GLASS	13-Jun-07	20.10	YES
County/Municipality	MONMOUTH	9013	1300S31	BINGHAM AVE.LOCUST PT RD/NAVESINK	10-May-07	23.80	YES
County/Municipality	MONMOUTH	9013	1300E24	TINTON AV(CO.537) OVER NJ TRANSIT	18-Oct-06	2.00	YES

Structurally Deficient Highway Carrying New Jersey Bridges

Owner	Maintenance	Route	Structure Number	Name	Last Inspection	Sufficiency Rating	Interim Inspection
County/Municipality	MONMOUTH	9013	130MS48	C.R.1(PERRINEVILLE RD)/TRIB.ROCKY BRK	20-Sep-06	21.10	YES
County/Municipality	MONMOUTH	9013	1300U48	WALNS MILL RD OVER CROSSWICKS CRK	13-Sep-06	26.00	YES
County/Municipality	MONMOUTH	9013	130MN29	IRON ORE ROAD (CR 527A)/NORTH BROOK	12-Sep-06	18.30	YES
County/Municipality	MONMOUTH	9013	130MN27	AIRON ORE RD (CR 527A) /MANALAPAN BROOK	8-Sep-06	25.80	YES
County/Municipality	MONMOUTH	9013	1300W33	BELMAR BLVD(CR18) OVER SHARK RIVER	7-Sep-06	29.20	YES
County/Municipality	MONMOUTH	9013	1300S15	RIVERDALE AV. / PINE BROOK	1-Sep-06	44.30	YES
County/Municipality	MONMOUTH	9013	1300U38	HOLMES MILL ROAD OVER MIRY RUN	30-Aug-06	22.80	YES
County/Municipality	MONMOUTH	9013	1300U23	HARVEY RD. OVER MIRY RUN	23-Aug-06	20.50	YES
County/Municipality	MONMOUTH	9013	1300R24	JERSEY AVENUE / EAST CREEK	20-Sep-06	21.10	YES
County/Municipality	MONMOUTH	9013	13000W7	GREEN AV / DEBBIES CRK	10-Oct-06	18.70	YES
County/Municipality	MONMOUTH	9013	13000R4	STONE ROAD OVER CHINGARORA CREEK	22-Sep-06	15.40	YES
County/Municipality	MONMOUTH	9013	1300F51	JACKSON MILLS ROAD / MANASQUAN RIVER	22-Sep-06	30.40	YES
County/Municipality	MONMOUTH	9013	1300U71	OLD YORK RD (CO.539)/NEW SHARON BROOK	20-Oct-06	25.30	YES
County/Municipality	MONMOUTH	9013	13000R7	UNION AVE(CR 39) OVER FLAT CREEK	4-Oct-06	5.00	YES
County/Municipality	MONMOUTH	9013	1300S27	CR.33(SEVEN BRIDGE RD)/SILVER CREEK	26-Sep-06	16.80	YES
County/Municipality	MONMOUTH	9013	1300R13	10TH STREET OVER WAACKAACK CREEK	21-Sep-06	34.20	YES
County/Municipality	MONMOUTH	9013	1300U12	S.MAIN ST.(CO.539) / DOCTOR _S CREEK	10-Oct-06	3.00	YES
County/Municipality	MONMOUTH	9013	13000U7	EMLEYS MILL RD / LAHAWAY	10-Sep-06	41.60	
County/Municipality	MONMOUTH	9013	1300A18	CR 537(COLTS NECK RD)/YELLOW BRK.	18-Sep-06	37.90	
County/Municipality	MONMOUTH	9013	1300A38	CR.54(PHALANX RD) OVER HOP BROOK	16-Oct-06	20.40	
County/Municipality	MONMOUTH	9013	1300HL8	HAVENS BRIDGE ROAD / MANASQUAN RIVER	19-Sep-06	65.00	
County/Municipality	MONMOUTH	9013	1300MT4	BRDWAY / COMPTON CRK	19-Sep-06	46.80	
County/Municipality	MONMOUTH	9013	1300MT9	CHERRY TREE FARM RD (CR 516)/COMPTONE BROOK	26-Sep-06	47.00	
County/Municipality	MONMOUTH	9013	1300O11	MAIN STREET OVER DEAL LAKE	29-Sep-06	62.40	
County/Municipality	MONMOUTH	9013	1300O12	CR.31(CORLIES AVE.) OVER DEAL LAKE	2-Oct-06	42.70	
County/Municipality	MONMOUTH	9013	1300R11	LAUREL AVE OVER WAACKAACK CREEK	21-Sep-06	47.20	
County/Municipality	MONMOUTH	9013	1300R27	FOURTH AVENUE / WAACKAACK CREEK	24-Aug-06	48.90	
County/Municipality	MONMOUTH	9013	1300S32	RUMSON RD(CO RT 520)/SHREWSBURY RIVER	11-May-07	46.70	
County/Municipality	MONMOUTH	9013	1300U15	BREZA ROAD OVER DOCTORS CREEK	22-Aug-06	53.70	
County/Municipality	MONMOUTH	9013	1300U21	MEIRS RD OVER SCHOOLHOUSE BROOK	28-Aug-06	41.60	
County/Municipality	MONMOUTH	9013	1300U22	MEIRS ROAD OVER MIRY RUN	23-Aug-06	48.80	
County/Municipality	MONMOUTH	9013	1300U34	SHARON STATION ROAD / DOCTORS CREEK	31-Aug-06	48.40	
County/Municipality	MONMOUTH	9013	1300U40	CR 27I (HOLMES MILL RD)/LAHAWAY CREEK	30-Aug-06	51.40	
County/Municipality	MONMOUTH	9013	1300U45	ARNEYTWN-HORNERSTWN RD/CROSSWICKS CRK	27-Sep-06	49.70	
County/Municipality	MONMOUTH	9013	1300U47	WALNS MILL ROAD OVER CROSSWICKS CREEK	29-Nov-06	45.50	
County/Municipality	MONMOUTH	9013	1300U70	OLD YORK RD (CO.539)/ASSUNPINK CREEK	10-Oct-06	41.50	
County/Municipality	MONMOUTH	9013	1300W18	ALLENWOOD ROAD OVER WRECK POND BROOK	16-Aug-06	35.10	
County/Municipality	MONMOUTH	9013	1300W36	REMSON MILL ROAD OVER SHARK RIVER	6-Sep-06	44.00	
County/Municipality	MONMOUTH	9013	1300W38	SCHOOLHOUSE ROAD OVER SHARK RIVER	6-Sep-06	41.80	
County/Municipality	MONMOUTH	9013	130HL18	KENT ROAD / N.BRANCH METEDECONK RIVER	11-Sep-06	38.10	
County/Municipality	MONMOUTH	9013	130HL31	WEST FARMS RD OVER MANASQUAN RIVR	7-Sep-06	45.70	
County/Municipality	MONMOUTH	9013	130HL45	ALLAIRE RD (CO.524)/MINGAMAHONE BROOK	23-Aug-06	65.80	
County/Municipality	MONMOUTH	9013	130HL61	LAKWD-ALNWD RD OVER HAYSTACK BRK	3-Oct-06	45.30	
County/Municipality	MONMOUTH	9013	130HL64	SOUTHARD AVE / MANASQUAN RIVER	14-Sep-06	38.90	

Structurally Deficient Highway Carrying New Jersey Bridges

Owner	Maintenance	Route	Structure Number	Name	Last Inspection	Sufficiency Rating	Interim Inspection
County/Municipality	MONMOUTH	9013	130HL67	PREVENTORIUM RD OVER MANASQUAN R	4-Oct-06	47.70	
County/Municipality	MONMOUTH	9013	130MA11	ABERDEEN ROAD OVER MATAWAN CREEK	5-Oct-06	49.90	
County/Municipality	MONMOUTH	9013	130MA14	AMBOY AVE(C.R.6) OVER MATAWAN CREEK	4-Oct-06	14.60	
County/Municipality	MONMOUTH	9013	130MN20	WOODWARD ROAD OVER MANALAPAN BROOK	18-Sep-06	44.40	
County/Municipality	MONMOUTH	9013	130MN28	DEY GROVE RD / MANALAPAN	27-Sep-06	45.00	
County/Municipality	MONMOUTH	9013	130MN30	WATER ST(CO522) OVER WEAMACONK CREEK	19-Oct-06	52.40	
County/Municipality	MONMOUTH	9013	130MN34	OLD BRIDGE RD(CO527)/MATCHAPONIX CRK	19-Oct-06	41.90	
County/Municipality	MONMOUTH	9013	130MS69	BAIRD ROAD OVER MILLSTONE RIVER	21-Sep-06	44.10	
County/Municipality	MONMOUTH	9013	130MT11	CR.516(LEONARDVILLE RD)/COMPTONS CRK.	15-Aug-06	41.70	
County/Municipality	MONMOUTH	9013	130MT30	CR.12(HUBBARD AVE)/SHADOW LAKE	4-Oct-06	22.80	
County/Municipality	MORRIS	9014	1400563	NO.563 WHITEBRIDGE RD/PASSAIC RIV	12-Jul-07	3.30	YES
County/Municipality	MORRIS	9014	1401191	STEPHENSBURG RD/STEPHENSBURG BRK.	12-Jun-07	26.20	YES
County/Municipality	MORRIS	9014	1401038	WATERLOO ROAD OVER MUSCONETCONG RIVER	3-Aug-05	20.30	YES
County/Municipality	MORRIS	9014	1400073	CO RT631(LANDING RD)/NJT-MORRISTOWN L	15-Jul-05	19.00	YES
County/Municipality	MORRIS	9014	1400273	2 BRIDGES RD OVER POMPTON RIVER	18-Jul-05	14.90	YES
County/Municipality	MORRIS	9014	1400540	NO.540 STONE HOUSE RD/PASSAIC RIV	11-Jul-07	37.60	YES
County/Municipality	MORRIS	9014	1400425	TROY RD OVER WHIPPANY RIVER	13-Jul-05	2.00	YES
County/Municipality	MORRIS	9014	1400638	UNION SCHOOL HOUSE RD/N BR RAT.RV	24-Jul-07	22.30	YES
County/Municipality	MORRIS	9014	1400790	INAMERE ROAD/WHIPPANY RIVER	17-Jul-07	9.20	YES
County/Municipality	MORRIS	9014	1400900	CR 513 (GREEN POND RD) / HIBERNIA BRK	18-Jul-05	2.00	YES
County/Municipality	MORRIS	9014	1401202	MIDDLE VALLEY RD/S.BR.RARITAN RIV	20-Aug-05	10.80	YES
County/Municipality	MORRIS	9014	1400121	RIDGEDALE AVE OVER WHIPPANY RIVER	11-Jul-07	68.70	
County/Municipality	MORRIS	9014	1400140	CR 694 (PATERSN-HAMBG TPK) / PEQUANNOCK RIVER	25-Jun-07	43.10	
County/Municipality	MORRIS	9014	1400164	STILLWATER DR/KIKEOUT BROOK	25-Jun-07	66.10	
County/Municipality	MORRIS	9014	1400358	POCONO ROAD OVER ROCKAWAY RIVER	8-Jul-05	42.00	
County/Municipality	MORRIS	9014	1400393	JEFFERSON RD OVER WHIPPANY RIVER	13-Jul-05	59.90	
County/Municipality	MORRIS	9014	1400490	DICKSON'S MILL ROAD OVER SILVER BROOK	28-Jun-07	48.50	
County/Municipality	MORRIS	9014	1400520	MOUNT VERNON AVE OVER PASSAIC RIV	27-Jun-03	36.50	
County/Municipality	MORRIS	9014	1401136	HILLSIDE AVE / DRAKES BROOK	9-Jun-03	63.90	
County/Municipality	MORRIS	9014	1401196	NEWBURGH RD OVER MUSCONETCONG RIVER	9-Jul-07	48.70	
County/Municipality	OCEAN	9015	1506006	MANTOLOKING RD(CR 528)/BARNEGAT BAY	3-Dec-03	6.00	YES
County/Municipality	OCEAN	9015	1507005	OAK RIDGE PKWY(CR 527)/ TOMS RIVER	8-Dec-03	33.00	
County/Municipality	OCEAN	9015	1511015	ROUTE 528 OVER THE TOMS RIVER	2-Nov-04	23.90	
County/Municipality	OCEAN	9015	1514012	PARK RD OVER SHENANDOAH SPILLWAY	19-Dec-03	67.80	
County/Municipality	OCEAN	9015	1523001	ROUTE 537 OVER CROSSWICKS CREEK	2-Dec-03	42.60	
County/Municipality	PASSAIC	9016	1600404	MAGEE ROAD OVER WEST BROOK	11-Jun-07	25.50	YES
County/Municipality	PASSAIC	9016	1600009	FIFTH AVENUE OVER PASSAIC RIVER	22-Jun-06	15.10	YES
County/Municipality	PASSAIC	9016	1600039	HILLERY STREET OVER PASSAIC RIVER	24-May-05	15.40	YES
County/Municipality	PASSAIC	9016	1600004	EIGHTH ST OVER PASSAIC RIVER	5-Jul-05	42.90	
County/Municipality	PASSAIC	9016	1600017	WEST BROADWAY-CR 673 OVER PASSAIC RIVER	6-Jul-05	56.90	
County/Municipality	PASSAIC	9016	1600032	PATERSON-HAMBURG TPK / PEQUANNOCK RVR	28-Jun-07	65.60	
County/Municipality	PASSAIC	9016	1600053	PRESIDENT STREET OVER WEASEL BROOK	12-May-05	83.80	
County/Municipality	PASSAIC	9016	1600054	VAN WINKLE AVENUE OVER WEASEL BROOK	19-May-05	73.30	
County/Municipality	PASSAIC	9016	1600055	HIGHLAND AVENUE (CR626) / WEASEL BRK	11-May-05	79.00	

Structurally Deficient Highway Carrying New Jersey Bridges

Owner	Maintenance	Route	Structure Number	Name	Last Inspection	Sufficiency Rating	Interim Inspection
County/Municipality	PASSAIC	9016	1600056	DAVIDSON STREET OVER WEASEL BROOK	11-May-05	78.90	
County/Municipality	PASSAIC	9016	1600057	HOPE AVENUE OVER WEASEL BROOK	1-May-07	50.90	
County/Municipality	PASSAIC	9016	1600081	KINGSLAND RD(NJ 7)OVER THIRD RIVER.	30-Apr-07	14.80	
County/Municipality	PASSAIC	9016	1600138	RATZER ROAD (CR 705) OVER SINGAC BRK	18-Jul-07	47.90	
County/Municipality	PASSAIC	9016	1600140	PATERSON-HMBRG TPK(CR 504)/SINGAC BRK	25-Jun-07	49.70	
County/Municipality	PASSAIC	9016	1600143	WILLARD STREET OVER POST BROOK	11-Jun-07	49.50	
County/Municipality	PASSAIC	9016	1600158	BELMONT AVENUE OVER MEADOW BROOK	13-Jun-07	48.80	
County/Municipality	PASSAIC	9016	1600175	CLINTON ROAD OVER MOSSMAN S BROOK	13-Jun-07	48.60	
County/Municipality	PASSAIC	9016	1600363	PROSPECT AVENUE OVER MEADOW BROOK	11-Jun-07	60.00	
County/Municipality	PASSAIC	9016	1600420	OSBORNE TERR./PACKANACK LAKE OVERFLOW	23-Jun-05	21.90	
County/Municipality	PASSAIC	9016	1600434	UNION VALLEY RD (CR 513)/ GREEN BROOK	12-Jun-07	63.40	
County/Municipality	PASSAIC	9016	1600476	CROSBY AVE OVER MOLLY ANN S BROOK	27-Jun-07	72.20	
County/Municipality	PASSAIC	9016	1600496	SKYLINE LAKES DRIVE OVER MEADOW BROOK	11-Jun-07	35.60	
County/Municipality	PASSAIC	9016	1611001	SKYLINE LAKES DRIVE OVER HIGH MTN BK	13-Jun-07	47.50	
County/Municipality	SALEM	9017	1701399	CO RT 623 OVER ALLOWAY CREEK	8-Dec-03	33.10	YES
County/Municipality	SALEM	9017	1700448	CO. RT. 672 OVER MEMORIAL LAKE	19-Oct-05	71.20	
County/Municipality	SALEM	9017	1700455	WEBSTER MILL POND BRIDGE/SALEM CK	18-Oct-05	50.70	
County/Municipality	SALEM	9017	1700482	CO. RT 605 OVER OLDMANS CREEK	3-Oct-05	64.30	
County/Municipality	SALEM	9017	1700573	COUNTY ROUTE 620/MANNIGTON CREEK	5-Oct-05	60.60	
County/Municipality	SALEM	9017	1701233	COUNTY ROUTE 690 OVER INDIAN RUN	15-Nov-05	69.20	
County/Municipality	SALEM	9017	1701364	CO RT 623 OVER CANTON DRAIN	12-Oct-05	54.80	
County/Municipality	SOMERSET	9018	18B0301	ZION RD /ROCK BRK	17-Nov-05	18.10	YES
County/Municipality	SOMERSET	9018	18E1401	JACKSON RD/NORTH BRANCH	13-Dec-05	24.30	YES
County/Municipality	SOMERSET	9018	18F0808	MERCER STREET OVER PETERS BROOK	5-Oct-05	50.40	YES
County/Municipality	SOMERSET	9018	18K0607	NEW BRUNSWICK RD / AL S BROOK	11-Oct-05	47.10	YES
County/Municipality	SOMERSET	9018	18L0904	JEFFERSON AVENUE OV GREEN BROOK	17-Oct-05	26.80	YES
County/Municipality	SOMERSET	9018	18M0903	GERAUD AVENUE OVER GREEN BROOK	1-Sep-99	48.00	YES
County/Municipality	SOMERSET	9018	18D1004	BURNT MILL RD/LAMINGTON	19-Oct-05	13.10	YES
County/Municipality	SOMERSET	9018	18E0907	TALAMINI RD / PETER'S BR	10-Oct-05	30.20	YES
County/Municipality	SOMERSET	9018	18E1104	RVR RD / TRIB N BR RARIT	1-Oct-05	19.80	YES
County/Municipality	SOMERSET	9018	18B0507	COUNTY ROUTE 514 OV NESHANIC RIV	6-Oct-05	13.50	YES
County/Municipality	SOMERSET	9018	18C0601	CR 667 OVER S BR RARITAN RIVER	10-Oct-05	26.70	YES
County/Municipality	SOMERSET	9018	18D0702	STUDDIFORD DR (RT 606)/S BR RARITAN R	24-Oct-05	25.50	
County/Municipality	SOMERSET	9018	18D0705	RT 567 OVER N. BR. RARITAN RIVER	23-Nov-05	28.90	
County/Municipality	SOMERSET	9018	18F0707	SOUTHSIDE AVE OVER PETERS BROOK	13-Oct-05	26.50	
County/Municipality	SOMERSET	9018	18F0804	CLIFF STREET OVER PETERS BROOK	4-Oct-05	60.10	
County/Municipality	SOMERSET	9018	18G0701	SOUTH MAIN ST (CR 533)/ROYCE BROOK	8-Nov-05	47.90	
County/Municipality	SOMERSET	9018	18G0702	S. MAIN ST. (CO. 533) OVER RARITAN RIVER	5-Oct-05	30.80	
County/Municipality	SOMERSET	9018	18H0403	S MIDDLEBUSH RD (CR615)/SIX MILE RUN	20-Oct-05	36.00	
County/Municipality	SOMERSET	9018	18H0706	MAIN ST (CR 527) OVER RARITAN RIVER	8-Dec-05	40.10	
County/Municipality	SOMERSET	9018	18H0910	FERGUSON RD/DOCK WATCH HOLLOW BROOK	9-Nov-05	54.60	
County/Municipality	SOMERSET	9018	18K1102	MOUNTAIN AVE OVER CORY'S BROOK	15-Nov-05	70.10	
County/Municipality	SOMERSET	9018	18L0903	WASHINGTON AVE (CR 529)/GREEN BROOK	16-Nov-05	52.50	
County/Municipality	SOMERSET	9018	18L1010	STIRLING RD (CR 527&531) / W BR STONY BRK	29-Nov-05	32.80	

Structurally Deficient Highway Carrying New Jersey Bridges


Owner	Maintenance	Route	Structure Number	Name	Last Inspection	Sufficiency Rating	Interim Inspection
County/Municipality	SOMERSET	9018	18M0904	SYCAMORE AVE.OVER GREEN BROOK	11-Oct-05	42.20	
County/Municipality	SOMERSET	9018	18M1001	DUER ST OVER GREEN BROOK	12-Oct-05	42.50	
County/Municipality	SUSSEX	9019	1900P13	CO RT 560 OVER LITTLE FLAT BROOK	30-Apr-07	31.30	YES
County/Municipality	SUSSEX	9019	1900H92	GINGERBREAD CASTLE RD/WALLKILL RIVER MILL RACE	8-Jun-05	24.70	YES
County/Municipality	SUSSEX	9019	1900Q25	W.MOUNTAIN RD/NY SUSQUEHANA & WEST.RR	12-May-05	58.40	YES
County/Municipality	SUSSEX	9019	1900E06	COUNTY RT 631 OVER WALLKILL RIVER	17-May-07	55.40	
County/Municipality	SUSSEX	9019	1900E07	CO.RT.631/WALLKILL RIVER,NYS&WRR	22-May-07	24.80	
County/Municipality	SUSSEX	9019	1900C18	ROSEVILLE ROAD OVER WOLF LAKE INL	11-May-07	52.80	
County/Municipality	SUSSEX	9019	1900D30	RT 565 OVER PAPAKATING CREEK	2-May-07	68.20	
County/Municipality	SUSSEX	9019	1900H03	CO RT 622 OVER PAULINS KILL LAKE	30-May-07	42.10	
County/Municipality	SUSSEX	9019	1900H20	OLD STAGE COACH ROAD OVER PAULINSKILL	3-Jun-05	47.20	
County/Municipality	SUSSEX	9019	1900H91	GINGERBREAD CASTLE RD/WALLKILL RI	1-May-03	50.40	
County/Municipality	SUSSEX	9019	1900K03	CO RT 607 OVER RIVER STYX	31-May-07	48.60	
County/Municipality	SUSSEX	9019	1900K07	CO RT 605 OVER LACKAWANNA CUTOFF	24-May-07	50.90	
County/Municipality	SUSSEX	9019	1900M16	ROUTE 653 (CLOVE RD) OVER BR. OF MILL BROOK	27-Jun-07	33.80	
County/Municipality	SUSSEX	9019	1900O07	PASSAIC AVE. OVER WALLKILL RIVER	9-May-07	50.50	
County/Municipality	SUSSEX	9019	1900P21	CR645(LAYTON RD)/LITTLE	5-Jun-07	50.30	
County/Municipality	SUSSEX	9019	1900R01	FURNACE ST / MUSCONETCON	25-Jun-07	50.80	
County/Municipality	SUSSEX	9019	1900S26	CR521 OVER INLET TO SWARTSWOOD LK	3-May-07	52.20	
County/Municipality	SUSSEX	9019	1900S31	HAMPTON ROAD/TRIB OF SWARTSWOOD LAKE	25-Jun-07	58.20	
County/Municipality	SUSSEX	9019	1900X01	ROY RD / PAPAKATING CRK	28-Jun-07	45.30	
County/Municipality	SUSSEX	9019	1900X08	CR 565/WALLKILL RV BY-PASS	8-May-07	38.00	
County/Municipality	SUSSEX	9019	1900X09	CO RT 565 OVER PAPAKATING CREEK	9-May-07	38.60	
County/Municipality	SUSSEX	9019	1900X50	CO RT 651 / CLOVE CRK	6-Jun-07	51.10	
County/Municipality	UNION	9020	2012014	SANFORD AVENUE OVER GREEN BROOK	31-Mar-06	49.90	YES
County/Municipality	UNION	9020	2004002	SOUTH FIRST ST OVER ELIZABETH RIV	28-Feb-06	8.30	YES
County/Municipality	UNION	9020	2012004	FARRAGUT ROAD OVER GREEN BROOK	5-May-06	49.60	YES
County/Municipality	UNION	9020	2013013	EAST INMAN AVE OVER SO BR OF RAHWAY RIV	25-Apr-06	26.90	YES
County/Municipality	UNION	9020	2004001	SOUTH FRONT ST OVER ELIZABETH RIV	28-Feb-06	45.90	
County/Municipality	UNION	9020	2011062	CENTRAL AVENUE OVER PASSAIC RIVER	5-May-06	60.90	
County/Municipality	UNION	9020	2013024	MONROE STREET OVER RAHWAY RIVER	15-Mar-06	67.50	
County/Municipality	WARREN	9021	2102304	EDISON ROAD OVER PEQUEST RIVER	18-Jul-07	23.90	YES
County/Municipality	WARREN	9021	2102307	BUTTZVILLE RD OVER PEQUEST RIVER	13-Jul-07	28.50	YES
County/Municipality	WARREN	9021	2102002	STILL VALLEY RD OVER POHATCONG CK	16-May-07	29.80	YES
County/Municipality	WARREN	9021	2102225	RYMON RD/MUSCONETCONG RIVER	7-Jul-05	26.60	YES
County/Municipality	WARREN	9021	2100901	OLD ORCHARD ROAD OVER PAULINS KILL	11-May-07	28.50	YES
County/Municipality	WARREN	9021	2100102	CO RT 612 OVER PEQUEST RIVER	14-May-07	91.40	
County/Municipality	WARREN	9021	2100410	E CRISMAN RD OVER PAULINS KILL	14-Jun-07	45.60	
County/Municipality	WARREN	9021	2101031	CR 519 (UNIONTOWN RD) OVER LOPATCONG CREEK	15-May-07	48.10	
County/Municipality	WARREN	9021	2101605	OLD TPKE RD/MUSCONETCONG RIVER	22-May-07	48.80	
County/Municipality	WARREN	9021	2102214	MILL POND RD. / POHATCONG CREEK	6-Jul-05	43.00	
County/Municipality	WARREN	9021	2102215	CO RT 623 OVER POHATCONG CREEK	23-May-07	48.70	
Toll	Burlington Bristol BC	9030	3000002	CO RT 413 OVER DELAWARE RIVER	3-Jul-06	30.10	
Toll	Burlington Bristol BC	9030	3000004	CO RT 543 OVER NJ RT 73	3-Jul-06	68.10	

Structurally Deficient Highway Carrying New Jersey Bridges

Owner	Maintenance	Route	Structure Number	Name	Last Inspection	Sufficiency Rating	Interim Inspection
Toll	Burlington Bristol BC	9030	3000005	CO RT 543 OVER PENNSAUKEN CREEK	3-Jul-06	57.80	
Toll	Burlington Bristol BC	9030	3000006	CO RT 543 OVER POMPESTON CREEK	3-Jul-06	23.30	
Toll	Cape May Co. BC	9031	3100002	OCEAN HWY OVER CORSON INLET	20-Oct-05	12.40	YES
Toll	Cape May Co. BC	9031	3100003	OCEAN HWY OVER TOWNSENDS INLET	20-Oct-05	2.00	YES
Toll	Cape May Co. BC	9031	3100005	OCEAN HWY OVER GRASSY SOUND	24-Oct-05	7.00	YES
Toll	Cape May Co. BC	9031	3100006	OCEAN HWY / MIDDLE THOROFARE	21-Oct-05	7.00	YES
Toll	Delaware River Jt Toll BC	9033	3300301	US RT 22 OVER PCRR & BROAD ST.	4-May-05	38.00	
Toll	AC Expressway	9035	3501350	LEIPZIG AVE/A.C. EXPRESSWAY	18-Apr-06	92.60	
Toll	NJ Turnpike Authority (GSP)	9036	360280N	GSP N/GREAT EGG HARBOR & HARBOR RD	1-Nov-05	35.30	
Toll	NJ Turnpike Authority (GSP)	9036	361272T	GSP /RARITAN RIVER AND SMITH STREET	1-Dec-05	35.20	
Toll	NJ Turnpike Authority (GSP)	9036	361436T	GSP OVER N ELIZABETH RIVER CULVERT	28-Jul-06	30.30	
Toll	NJ Turnpike Authority (GSP)	9036	361524S	WATCHUNG AVE/GARDEN ST PKWY SB	23-Mar-06	71.60	
Toll	NJ Turnpike Authority (GSP)	9036	361525N	WATCHUNG AVE/GARDEN ST PKWY NB	23-Mar-06	71.60	
Toll	NJ Turnpike Authority (GSP)	9036	361531A	RAMP:NB ENT FR SER AREA/THIRD RIV	16-Mar-06	63.50	
Toll	NJ Turnpike Authority (GSP)	9036	361558T	NB ENTRANCE 154 RAMP OVER GSP	19-Apr-06	50.90	
Toll	NJ Turnpike Authority (GSP)	9036	361602B	RAMPS B & C / RAMP X	28-Feb-06	63.70	
Toll	NJ Turnpike Authority (GSP)	9036	361631N	GARDEN ST PKWY NB/NJ RTE 17	30-May-06	70.50	
Toll	NJ Turnpike Authority (GSP)	9036	361701N	GARDEN ST PKWY NB/GLEN ROAD	27-Jun-06	64.60	
Toll	NJ Turnpike Authority (NJTPK)	9037	M027280	SHREVE AVE OVER NJ TPK	13-Mar-06	58.90	
Toll	NJ Turnpike Authority (NJTPK)	9037	W115360	NJ TPK HACKENSACK RIVER BRIDGE	4-Apr-06	56.00	
Toll	NY & NJ Port Authority	9038	3800073	CORBIN ST.&RR / OUTLET TO PT NEWK	2-Jul-06	53.10	
Special Agencies	Beesley's Point BC	9039	3900001	US 9 OVER GREAT EGG HARBOR BAY	25-Sep-06	9.10	YES
Special Agencies	Beesley's Point BC	9039	3900002	US 9 OVER DRAG CHANNEL/GR EGG HAR BAY	6-Oct-06	10.10	YES
Special Agencies	MARGATE BRIDGE COMMISSION	9047	4700001	COUNTY RT 563 OVER BEACH THOROFARE	4-May-06	20.00	YES
County/Municipality	Haworth, Bergen	9102	020026M	IVY AV.OVER CONRAIL (RIVER LINE)	20-May-06	10.30	YES
County/Municipality	Ramsey, Bergen	9102	020027M	LAKESIDE DRIVE OVER CRYSTAL LAKE SPILLWAY	10-Mar-06	36.80	YES
County/Municipality	Newark, Essex	9107	0749160	HAYNES AV / AMTRK,NJT,CONRAIL,MONORAIL & ROAD	13-Jul-06	52.80	
County/Municipality	Newark, Essex	9107	0700N06	CENTRAL AVENUE OVER CITY SUBWAY	14-Jul-06	54.10	
County/Municipality	Secaucus, Hudson	9109	0908412	MEADOWLANDS PARKWAY OVER RR DITCH RD	27-Oct-06	26.20	YES
County/Municipality	Perth Amboy, Middlesex	9112	1261154	FAYETTE ST/NORTH JERSEY COAST LINE	11-Jun-07	60.00	
County/Municipality	East Hanover (Township of), Morris	9114	1410001	MELANIE LANE OVER WHIPPANY RIVER	8-Jun-07	49.20	
County/Municipality	Green (Township of), Sussex	9119	1900G15	SCENIC DRIVE/TROUT BROOK	17-Jun-05	14.60	YES
			736	TOTAL COUNT			

NEW JERSEY BRIDGES

ATTACHMENT # 3 – Bridge Inventory Information from New Jersey State & Bi-State Authorities



IN RESPONSE TO

GOVERNOR CORZINE'S AUGUST 2ND LETTER

August 8, 2007

The 7-day bridge inventory information has been provided by the following NJ State and bi-state authorities as requested by Governor Corzine in his letter to Commissioner Kolluri on August 2, 2007.

- Burlington County Bridge Commission
- Cape May County Bridge Commission
- Delaware River & Bay Authority
- Delaware River Joint Toll Bridge Commission
- Delaware River Port Authority
- New Jersey Sports & Exposition Authority
- New Jersey Transit Corporation
- New Jersey Turnpike Authority
- New Jersey Water Supply Authority
- Palisades Interstate Park Commission
- Port Authority of New York and New Jersey
- South Jersey Transportation Authority

Some of the bi-state authorities have included bridge information on bridges they would normally report on to Pennsylvania or Delaware. The information included in this report is as it was received by the authorities to be as inclusive as possible. This may result in differences in bridge inventory counts and other information, where data may be inconsistent.

Please note that our inventory predominantly includes only highway carrying bridges. Some of the authority information also includes railroad and pedestrian bridges. New Jersey Transit's inventory also includes light rail bridges in addition to their railroad bridges and some highway carrying bridges.

Burlington County Bridge Commission

**BURLINGTON COUNTY
BRIDGE COMMISSION**

1300 Route 73 North
P.O. Box 6
Palmyra, NJ 08065-1090
856-829-1900
FAX 856-829-5205



Commissioners
Priscilla B. Anderson
John B. Comegno II
James E. Fletcher

The Honorable Kris Kolluri
Commissioner
New Jersey Department of Transportation
1035 Parkway Avenue
P.O. Box 600
Trenton, New Jersey 08625

Re: NJDOT Request for Bridge Information
Burlington County Bridge Commission

Dear Commissioner Kolluri:

On behalf of the Burlington County Bridge Commission, please find enclosed herewith the information requested in your e-mail of August 3, 2007. This information was compiled primarily by the Commission's resident engineer, Pennoni Associates, Inc.

Please also be advised that today the Commission announced that it has ordered that immediate in-depth inspections be conducted on the Tacony Palmyra and Burlington Bristol Bridges. The Commission is also pleased to announce that its engineers are partnering with Drexel University on an immediate basis to work with them to explore, recommend, and implement any new technologies for monitoring and testing that could further enhance an already rigorous monitoring, inspection, and repair program undertaken at the Commission's bridges.

Finally, I would like to reiterate that while the Federal Highway Administration and New Jersey Department of Transportation require inspections every two years, all Commission bridges undergo annual inspections. In fact, the in-depth inspections which we will begin

this week were originally scheduled to take place in June, 2008. However, in the wake of the Minnesota disaster, we are fast-tracking these inspections to assure the public that our bridges are safe.

If the Commission can be of any further assistance, please do not hesitate to contact me.

Very truly yours,

John D. Jeffers
Acting Executive Director

Burlington County Bridge Commission
Bridge Inventory Condition Response

August 6, 2008

Bridge Name	Structure Number	Last Inspection	Next Inspection	Condition	Sufficiency Rating (S.R.)	Condition Notes	Current and/or Planned Action	
Tacony-Palmyra Bridge	3000001	5/2007 (annual) 6/2006 (in-depth)	August, 2007	0 Not Deficient	42.1	Item 58	Good condition, bascule span grid deck is in poor condition	Design of new bascule span grid deck underway. Construction included in the Capital Program for FY 2008 (Oct 07-Sept 08)
						Item 59	Fair condition due to new bearings (July, 2006). Section loss, rust pack and deteriorated rivets noted throughout. Paint condition poor.	Design of floor beam repairs and design of painting for the bascule span underway. Construction included in the Capital Program for FY 2008.
						Item 60	Fair condition throughout	
						Item 62	N/A	
						Item 67	Fair (5)	
Burlington-Bristol Bridge	3000002	5/2007 (annual) 6/2006 (in-depth)	August, 2007	1 Structurally Deficient	31.1	Item 58	Deck is in satisfactory condition; curbs in poor condition	Replacement of bridge wearing surface and repairs to deck joints underway. Construction included in the Capital Program for 2008.
						Item 59	Fair condition with section loss, rust pack and deteriorated rivets. Some bearings are frozen. Cracks in NJ Viaduct crossbeam connection welds and other welds in Tower Span. Operating Ropes in poor condition.	Bearing replacement design underway; monitoring of cracks and crossbeam repair design underway. Design of the replacement of the Lift Span operating ropes is underway. Tension members in truss have been load tested using strain gauges. Analysis and design of possible retrofit of members is currently being undertaken.
						Item 60	Substructure in poor condition; cracks and spalls throughout; south abutment bearing undermined	Design of South Abutment repair underway. Construction included in the Capital Program for FY 2008.
						Item 62	N/A	
						Item 67	Poor (4)	Due to poor rating on substructure. See Item 60 above.
Riverside-Delanco Bridge	3000003	5/2007 (annual) 6/2006 (in-depth)	6/2008 (in-depth)	0 Not Deficient	65.7	Item 58	Fair condition	
						Item 59	Fair condition, corrosion and cracked welds throughout superstructure; bearings are frozen	Design for bearing replacement is underway; NDT testing planned on welds; remediation as required.
						Item 60	Fair condition, cracks and spalls throughout substructure concrete.	Design of fender repairs underway; budgeted for 2008
						Item 62	N/A	
						Item 67	Fair (5)	
Route 73 Overpass	3000004	4/2007 (annual)	5/2008 (in-depth)	0 Not Deficient	74.3	Item 58	Good condition	Deck repairs were completed in 2005 raising the coding from 4 to 7.
						Item 71	Equal to minimum desirable	

Burlington County Bridge Commission
Bridge Inventory Condition Response

August 6, 2008

Bridge Name	Structure Number	Last Inspection	Next Inspection	Condition	Sufficiency Rating (S.R.)	Condition Notes	Current and/or Planned Action
		6/2006 (in-depth)				Item 59 Good condition	Pack rust to be removed from under/around bearings.
						Item 60 Satisfactory condition	
						Item 62 N/A	
						Item 67 Satisfactory (6)	
						Item 71 N/A	
Pennsauken Creek	3000005	4/2007 (annual) 6/2006 (in-depth)	5/2008 (in-depth)	0 Not Deficient	78.0	Item 58 Satisfactory condition	
						Item 59 Satisfactory condition; Corrosion on steel should be cleaned and painted; keeper plates needed on bearings	
						Item 60 Satisfactory condition	
						Item 62 N/A	
						Item 67 Satisfactory (6)	
						Item 71 Equal to desirable (8)	Scour analysis to be performed.

Burlington County Bridge Commission
Bridge Inventory Condition Response

August 6, 2008

Bridge Name	Structure Number	Last Inspection	Next Inspection	Condition	Sufficiency Rating (S.R.)	Condition Notes	Current and/or Planned Action
Pompeston Creek	3000006	4/2007 (annual) 6/2006 (in-depth)	5/2008 (in-depth)	1 Structurally Deficient	30.7	Item 58 Deck in poor condition; underside spalled and cracked	Bridge replacement design underway; interim repairs to be undertaken.
						Item 59 Poor condition; paint in poor condition	Bridge replacement design underway. Load rating to verify 15 ton loading will be performed.
						Item 60 Poor condition; deteriorated abutment stems and bearing seats	Bridge replacement design underway. Load rating to verify 15 ton loading will be performed.
						Item 62 N/A	
						Item 67 Poor (4)	
Item 71 Equal to minimum desirable	Scour analysis to be performed.						
Swede Run	3000007	4/2007 (annual) 6/2006 (in-depth)	5/2008 (in-depth)	2 Functionally Obsolete	78.6	Item 58 Good condition - minor drainage problems	
						Item 59 Good condition	
						Item 60 Good condition	
						Item 62 N/A	
						Item 67 Good (7)	
Item 71 Above minimum	Scour analysis to be performed.						

Cape May County Bridge Commission

CAPE MAY COUNTY
DEPARTMENT of PUBLIC WORKS
Office of the COUNTY ENGINEER



DANIEL BEYEL
Freeholder

4 Moore Road
Cape May Court House, N.J. 08210-1601
(609) 465-1035 □ Fax: 465-1418

DALE M. FOSTER
Engineer

E-mail: countyengineer@co.cape-may.nj.us

August 6, 2007
Amended August 8, 2007

Patricia Snyder
Executive Director of Policy & Coordination
NJ Department of Transportation
1035 Parkway Avenue
P.O. Box 600
Trenton, NJ 08625-0600

**Re: Request Bridge Inventory and Capital Investment Strategy
Cape May County Bridge Commission**

Dear Ms. Snyder:

As per Commissioner Kris Kolluri's August 3, 2007 request please find below the bridge inventory information for the Cape May County Bridge Commission (Commission):

Str. No.	Date of Last Regular Inspection	Date of Last Interim Inspection	Date of Next Regular Inspection	Condition of Bridge	Sufficiency Rating	Special Notes or Concerns
3100-001	10/03/2006	—	10/08	—	87.4	Yes
3100-002	10/21/2005	05/02/2007	10/07	SD, FO	12.4	Yes
3100-003	10/20/2005	05/02/2007	10/07	SD, FO	2.0	Yes
3100-005	10/24/2005	05/02/2007	10/07	SD, FO	2	Yes
3100-006	10/21/2005	05/02/2007	10/07	SD, FO	7	Yes

SD – Structurally Deficient
FO – Functionally Obsolete

Each of the five bridges owned and operated by the Commission was the subject of one or more priority repair letter. The Commission has engaged the services of PB Americas, Inc. Princeton, NJ or Bergmann Associates, Inc., Jersey City to address many of the items noted in the priority repair letters for all structures but Str. No. 3100-001.

Special notes or concerns for each bridge are as follows:

Str. No. 3100-001 was the subject of a Priority 1 Repair letter regarding the marine fender system about Pier 12. The fender system has since dislodged from the pier and sank.

Str. No. 3100-002 was a subject of emergency repairs due to deteriorated condition of the steel stringers and bascule girders. Immediately upon notification of issues with the deterioration resulting in very low live load ratings, the bridge weight posting was dropped to '3' tons. The emergency repair program restored the bridge back to its 15 ton load posting. This bridge was also the subject of a Priority 2 Repair letter regarding some large spall areas

and bridge railing. The railing has since been repaired and the spall areas are the subject of the contract documents being prepared by PB Americas.

Str. No. 3100-003 is the subject of a Priority 2 letter regarding extensive steel corrosion in the bascule span; bearings and bearing plate issues; fender system condition; and locations of severe scaling in some piers. The bascule span repairs are included in a construction contract being prepared by Bergmann Associates. PB Americas is currently preparing a construction contract addressing the other noted priority repair items except for the fender system. The fender system will be addressed by others.

Str. No. 3100-005 is the subject of a Priority 1 and 2 repair letter regarding the expanded condition of certain bearings; extensive corrosion of the steel stringers in the bascule span; and spalling on the concrete piles. The bascule span issues are subject of a project being designed by Bergmann Associates regarding the reconstruction of the bascule span and the other repair needs are the subject of the repair program under design by PB Americas, Inc.

Str. No. 3100-006 is the subject of a Priority 2 repair letter regarding the expanded condition of certain bearings, the fender system condition and a wide crack in a pier check wall. The fender system will be the subject of a construction contract being prepared by the Cape May County Engineer's Office and the other repair needs are the subject of the repair program under design by PB Americas, Inc.

Four of the Commission bridges are load posted for 15 tons. The original design of these bridges was for a 17.5 ton vehicle. The Commission bridges vary in length from 1,032 feet to 3,400 feet.

The Cape May County Bridge Commission is a financially strapped public agency that has recently bonded for approximately \$10 million. Most if not all of these funds will be expended just addressing the emergency and/or priority repairs noted in the most recent bridge re-evaluation cycle. Substantial additional funds are required to clean and paint the bridge so as to arrest the currently unabated corrosion of the structural steel in this harsh marine environment.

Should you have any questions, please do not hesitate to contact me.

Very truly yours,

Original Signed

Dale M. Foster, P.E.
County Engineer

DMF/ja

cc: CMCBC
Freeholder Director Beyel

Delaware River and Bay Authority

Please find the specific inventory information requested via NJDOT Commissioner Kolluri's email of August 3, 2007. I have added some additional general information for your use

Facility: Delaware Memorial Bridge
Owner: Delaware River and Bay Authority
Facility Description:

In April 1945 the Delaware State Highway Department was authorized to construct and operate a crossing of the Delaware River between New Castle, Delaware, and Pennsville, New Jersey. It took \$44 million to build the graceful 440-foot-high span, which opened to traffic on August 15, 1951.

The first span provided a Delaware River crossing for 17 years. Three days after the second span was opened in 1968, the first span closed for more than a year for a major overhaul. Both spans became available to traffic on December 29, 1969.

	First Span-NJ bound (I-295N)	Second Span-DE bound (I-295S)
Main Spans, Suspension Bridge	2,150 feet	2,150 feet
Side Spans, Suspension Bridge	two at 750 feet	two at 750 feet
Total length, Suspension Bridge	3,650 feet	3,650 feet
Date Opened to Traffic	1951	1969



Date of last inspection: First Span – 8/2006
Second Span – 7/2005

Date of next planned inspection: First Span – 8/2008
Second Span – 8/2007

Condition of each bridge: First Span – Good
Second Span – Good

Sufficiency Rating from last inspection: First Span – 68
Second Span – 71.1

Any Special concerns or notes from prior inspections:

First Span – None. Structurally Deficient (No), Functionally Obsolete (No)
Second Span – None. Structurally Deficient (No), Functionally Obsolete (No)

Each Span has a detailed inspection every two years. As seen above, those inspections alternate. In the alternate years, when a span is not undergoing a detailed inspection, it undergoes a cursory visual inspection via a walk-through. Approximately 75% of the DMB is in Delaware. Consequently, inspection results are reported to the Delaware Department of Transportation for the National Bridge Inspection Program.

Capital investment strategy and resource needs for the Delaware Memorial Bridge will be sent by August 31, 2007.

Jim Johnson, Jr., P.E.
Executive Director
Delaware River and Bay Authority

**Delaware River Joint Toll Bridge
Commission**



Office of the Executive Director

August 7, 2007

Honorable Kris Kolluri, Commissioner
New Jersey Department of Transportation
1035 Parkway Avenue, P.O. Box
Trenton, NJ 08625

Re: Request for Sufficiency Ratings

Dear Commissioner Kolluri:

This letter is in response to your request for information pertaining to bridge structures owned and operated by the Delaware River Joint Toll Bridge Commission. The Commission reports the inspection results of its main river bridges (22 in all, I-80 and I-78 are twin structures) along with all the associated Pennsylvania approach structures (14) to PennDOT. The New Jersey approach structures (18) within the Commission's jurisdiction are reported to NJDOT.

The Commission has contacted each DOT to obtain the data which is reported in the attached table. As part of its bridge inspection program the Commission inspects all of its toll bridges and associated approach structures in odd years (e.g. 2005, 2007, etc.) and its toll supported bridges and associated approach structures in even years (e.g.: 2004, 2006, etc.). The following toll bridges and their associated approach structures are being inspected as part of the 2007 General Engineering Consultant (Lichtenstein Consulting Engineers) – Annual Inspections, Contract C-07-02:

- Trenton-Morrisville (US Route 1) – currently under construction
- New Hope-Lambertville (Rte 202) – inspection completed 7-20-07
- Interstate 78 (I-78)
- Easton-Phillipsburg (Rte 22)
- Portland-Columbia (US 46 & PA 611)
- Delaware Water Gap (I-80)
- Milford-Montague (Rt. 206)

We anticipate completing all of the above bridge inspections by the end of September 2007.

110 Wood Street
Morrisville, PA 19067
Phone (215) 295-5061 FAX (215) 295-4436

CONTINUATION SHEET

DELAWARE RIVER JOINT TOLL BRIDGE COMMISSION

The attached table and the information below tabulate our response to the five issues contained in your letter for all the bridges under the Commissions jurisdiction as reported to PA or NJ.

1. Date of last inspection.
2. Date of next planned inspection.
3. Condition of each bridge, i.e., whether classified as “structurally deficient or functionally obsolete”
4. Sufficiency rating for each bridge from the last inspection.
5. Any special concerns or notes made about the bridge from prior inspections.

Be advised that since 2001 the Commission has undertaken a comprehensive capital improvement program that will see the rehabilitation of each of its twenty main river bridges by the year 2015. Specific to those bridges that are listed on the attached table as structurally deficient the Commission has:

1. In 2004 completed a \$4.5 million rehabilitation of the Lower Trenton Bridge.
2. In 2007 completed a \$9.8 million rehabilitation of the Centre Bridge- Stockton Bridge.
3. In 2001 completed a \$5.8 million rehabilitation of the Uhlerstown – Frenchtown Bridge
4. In August 2007 will undertake a structural analysis of the Calhoun Street bridge to identify and assess various rehabilitation options.
5. Monitor the Broad Street Viaduct as part of its overall bridge inspection program. The viaduct will be inspected this month as part of the Commission’s program to inspect all Toll Bridges and their approach structures in “odd” years.

It is noted that the I-78 main river bridges (there are two) and the three PA approach structures are not currently in PADOT’s BMS system. We are presently contacting PADOT to resolve this omission.

If you have any questions or need further information please contact me. I can be reached at 267-790-1002, or fgmccartney@drjtbc.org.

Sincerely,



FRANK G. MCCARTNEY
Executive Director

cc: George Alexandridis, Chief Engineer

DELAWARE RIVER JOINT TOLL BRIDGE COMMISSION
Bridge Inventory List 2007

DRJTBC Bridge ID Number	(PennDOT BMS) & (NJDOT SI&A) - Bridge Numbers	FHWA Sufficiency Rating	FHWA Classification		Date of Last Inspection	Date of next Planned Inspection
			Structurally Deficient	Functionally Obsolete		
Trenton-Morrisville Toll Bridge						
20	09 7409 9991 0005	77.0		X	3/29/2005	Aug-07
Washington Street Overpass (Pa)						
28	09 7409 9991 0010	73.0			3/14/2005	Aug-07
South Pennsylvania Avenue Overpass (Pa)						
29	09 7409 9991 0015	85.0		X	3/14/2005	Aug-07
Ramp "IY" Overpass (NJ) (Bridge St.)						
23	3300023	81.8		X	3/22/2005	Aug-07
Union Street Overpass (NJ)						
25	3300025	81.4			3/22/2005	Aug-07
Ramp "N" Over Union Street (NJ)						
30	3300030	97.8			3/16/2005	Aug-07
Center Street Underpass (NJ)						
26	3300026	80.9		X	3/18/2005	Aug-07
Broad Street Underpass (NJ)						
27	3300027	81.2		X	3/18/2005	Aug-07
Ramp "N" Overpass (NJ)						
22	3300022	62.0		X	3/16/2005	Aug-07
Route 29 Overpass (NJ)						
21	3300021	81.0		X	3/17/2005	Aug-07
Ramp "Y" Overpass (Long Ramp) (NJ)						
24	3300024	95.9		X	3/17/2005	Aug-07
Lower Trenton Toll Sup. Bridge						
40	09 7409 9991 0020	58.8	X		4/3/2006	Apr-08
Calhoun Street Toll Sup. Bridge						
60	09 7409 9991 0025	18.8	X		5/26/2006	May-08
Scudder Falls Toll Sup. Bridge						
80	09 7422 9991 0005	62.0		X	4/11/2006	8/6/2007
Taylorville Road Overpass (Pa)						
82	09 7422 9991 0015	96.0			4/10/2006	Apr-08
Pennsylvania Canal Overpass (Pa)						
81	09 7422 9991 0010	80.0			4/11/2006	Apr-08
Washington Crossing Toll Sup. Bridge						
100	09 7224 9991 0005	67.7		X	5/12/2006	May-08
New Hope-Lambertville Toll Sup. Bridge						
120	09 7411 9991 0005	64.9		X	5/17/2006	May-08
New Hope Lambertville Toll Bridge						
140	09 7411 9991 0010	79.0			7/20/2007	Jul-09
Route 32 Overpass (Pa)						
142	09 7411 9991 0015	84.0			7/20/2007	Jul-09
Route 29 Overpass (NJ)						
141	3300141	98.1			7/20/2007	Jul-09
Centre Bridge-Stockton Toll Sup. Bridge						
160	09 7221 9991 0005	40.1	X		9/15/2005	Sep-08
Pennsylvania Canal Bridge						
161	09 7221 9991 0010	74.8		X	4/10/2006	Sep-08
Lumberville-Raven Rock Pedestrian Bridge						
180	N/A				5/6/2006	May-08
Uhlertown-Frenchtown Toll Sup. Bridge						
220	09 7223 9991 0005	49.2	X		5/11/2006	May-08
Upper Black Eddy-Milford Toll Sup. Bridge						
240	09 7203 9991 0005	71.0		X	5/5/2006	May-08
Riegelsville Toll Sup. Bridge						
260	09 7417 9991 0005	43.0		X	4/25/2006	Apr-08
Interstate 78 Toll Bridge WB						
270	Not on System				4/28/2005	Aug-07
Interstate 78 Toll Bridge EB						
275	Not on System				4/26/2005	Aug-07
Morgan Hill Road Bridge Overpass (Pa)						
N/A	48 2005 0100 0344	94.1			4/6/2005	Aug-07
Cedarville Road Overpass (Pa)						
N/A	48 2016 0030 1513	81.0			4/8/2005	Aug-07
I-78 over Route 611 (Pa) WB						
N/A	Not on System				4/11/2005	Aug-07
I-78 over Route 611 (Pa) EB						
N/A	Not on System				4/11/2005	Aug-07
Carpentersville Road Overpass (NJ)						
N/A	2112151	98.0			4/6/2005	Aug-07
Edge Road Overpass (NJ)						
N/A	2112155	94.9			4/7/2005	Aug-07
I-78 WB over Route 519 (NJ)						
N/A	2112152	90.7			4/7/2005	Aug-07
I-78 EB over Route 519 (NJ)						
N/A	2112153	90.7			4/8/2005	Aug-07
I-78 WB over Ramp C (NJ)						
N/A	2112156	84.9			4/29/2005	Aug-07
I-78 EB over Ramp C (NJ)						
N/A	2112157	90.4			4/29/2005	Aug-07
Service Road Overpass (Pa)						
272	Not on System				4/29/2005	Aug-07
Northampton Street Toll Sup. Bridge						
280	48 7302 9992 0005	66.0		X	5/1/2006	May-08
Easton-Phillipsburg Toll Bridge						
300	48 7302 9992 0010	59.8		X	11/29/2006	Aug-07
Broad Street Viaduct (NJ)						
301	3300301	38.0	X		5/5/2005	Aug-07
Third Street Overpass (Pa)						
303	48 7302 9992 0020	79.0		X	5/4/2005	Aug-07
Pedestrian Tunnel (Pa)						
N/A	Not on System				5/4/2005	Aug-07
Bank Street Overpass (Pa)						
304	48 7302 9992 0025	75.0		X	5/4/2005	Aug-07
Route 611 Overpass (Pa)						
302	48 7302 9992 0015	53.8		X	5/4/2005	Aug-07
Riverton-Belvidere Toll Sup. Bridge						
320	48 7208 9992 0005	49.1		X	9/1/2005	Aug-07
Portland-Columbia Toll Bridge						
340	48 7412 9992 0005	68.5		X	5/13/2005	Sep-07
Route 46 Overpass (NJ)						
341	3300341	82.5			5/10/2005	Sep-07
Locust Street Overpass (NJ)						
342	3300342	96.0		X	5/10/2005	Sep-07
Portland-Columbia Pedestrian Bridge						
360	N/A				5/3/2006	May-08
Delaware Water Gap Toll Bridge EB						
380	45 7401 9993 0005	77.0		X	5/11/2005	Aug-07
Delaware Water Gap Toll Bridge WB						
390	45 7401 9993 0010	77.0		X	5/24/2005	Aug-07
Milford-Montague Toll Bridge						
400	51 7402 9994 0005	55.2		X	11/2/2005	Aug-07

Delaware River Port Authority



MEMORANDUM

DELAWARE RIVER PORT AUTHORITY

of Pennsylvania & New Jersey

TO: Pat Snyder, Executive Director of Policy & Authority Coordination,
NJDOT via email: pat.snyder@dot.state.nj.us

FROM: John J. Matheussen, CEO

SUBJECT: Delaware River Port Authority Requested Bridge Inventory

DATE: August 7, 2007

Ms. Snyder: attached you will find the requested bridge inventory related to Governor Jon S. Corzine's Directive 8.02.07. It is in spreadsheet form and includes the age of the bridges, date of last inspection, date of next planned inspection, condition of each bridge and sufficiency rating for each bridge from the last inspection. Highway ramps, approaches and viaducts for each bridge are also included.

It is important to note at the onset all of DRPA's bridges and pertinent structures have been certified to be in good or satisfactory condition during our 2006 Biennial Inspection.

The Delaware River Port Authority subjects each of its bridges to regular in-depth Biennial Inspections. These inspections are undertaken every 2 years in accordance with the National Bridge Inspection Standards (NBIS). Pursuant to federal regulations, interim inspections are done if needed, as conditions arise. The NBIS are federal regulations which establish requirements for:

- Inspection Procedures
- Frequency of Inspections
- Qualifications of Inspection Personnel
- Inspection Reports
- Maintenance of Bridge Inventory

The inspections are performed by qualified independent consulting engineering firms who have demonstrated requisite expertise. Information as to the condition of each bridge is submitted to the New Jersey Department of Transportation who in turn submits the information for inclusion in

the National Bridge Inventory.

In addition to the Biennial Inspections, stringent underwater inspections are performed at each bridge every four years. This exceeds the NBIS requirement that underwater inspections be conducted at a maximum 5 year interval. (The underwater inspections look for scouring/erosion, undermining of the footings, or other damage to portions of the bridge below the waterline.)

The Biennial Reports include a listing of recommended repairs, along with a recommended timeframe for completing those repairs. These recommendations are reviewed by in-house Engineering staff and are instrumental in guiding the development of the Authority's Capital Program.

The Authority has an in-house engineer assigned to each facility along with dedicated maintenance staff. The Authority's Bridge Engineer coordinates with Bridge Operations staff to determine which of the repairs can be completed in-house and which require the use of an outside contractor.

The DRPA has continually maintained a very aggressive, proactive program of identifying elements of each bridge in need of attention and a Capital Program that addresses these issues in advance of them becoming structural concerns.

The required capital investment strategy and resource needs will be provided to your office to meet the Friday, August 31, 2007 close of business deadline.

Please do not hesitate to contact my office if we can provide any further information in this regard.

Attachments

cc: NJDOT Commissioner Kris Kolluri via email Kris.Kolluri@dot.state.nj.us

From the Desk Of ...

John J. Matheussen
CEO, DRPA
One Port Center, 2 Riverside Drive
P.O. Box 1949
Camden, NJ 08101-1949
Voice: 856-968-2444
Fax: 856-968-2458
Email: jjmatheussen@drpa.org

**Delaware River Port Authority
2006 BRIDGE INSPECTION SUMMARY**

DRPA - New Jersey Bridges

STRUCTURE NUMBER	STRUCTURE NAME	Structurally Deficient	Functionally Obsolete	2006 Sufficiency Rating	LAST INSPECT.	NEXT INSPECT.
Highway Structures over PATCO**						
0459162	Euclid Avenue over PATCO	No	Yes	90.7	7/19/2006	2008
0459163	Haddonfield Station over PATCO	No	Yes	88.2	7/19/2006	2008
0459164	Kings Highway over PATCO	No	Yes	91.5	7/19/2006	2008
0459165	Lincoln Avenue over PATCO	No	Yes	91.7	7/19/2006	2008
0459161	Redman Avenue over PATCO	No	Yes	89.2	7/19/2006	2008
0459160	Mt. Vernon over PATCO	No	Yes	89.2	7/19/2006	2008
BEN FRANKLIN BRIDGE opened in July 1926						
4500010	Ben Franklin Bridge over Delaware River	No	Yes	35.8	6/1/2006	2008
BETSY ROSS BRIDGE & RAMPS opened in April 1976						
4500011	Betsy Ross Bridge over Delaware River	No	Yes	73	6/19/2006	2008
4500012	NJ Route 90 over Union Avenue	No	No	92.3	8/14/2006	2008
4500013	NJ Route 90 over Route 130	No	No	91.8	8/18/2006	2008
4500014	Rt. 130 Ramp D over Route 90	No	No	99.1	7/6/2006	2008
4500009	NJ Route 90 over Pochack Creek	No	No	81.1	8/1/2006	2008
4500015	Rt. 90 Ramp A over Route 130 Northbound	No	No	97.4	8/16/2006	2008
COMMODORE BARRY BRIDGE & RAMPS opened in February 1974						
4500001	Commodore Barry Bridge over Delaware River	No	Yes	73.8	9/18/2006	2008
4500002	U.S. Route 322 over Route 130	No	No	91.5	9/1/2006	2008
WALT WHITMAN BRIDGE & RAMPS opened in May 1957						
4500003	Walt Whitman Bridge over Delaware River*	No	Yes	48.2	9/23/2006	2008
4500004	Ramp BW over I-676	No	Yes	65	8/17/2006	2008
4500005	Ramps BE-BW over Route 130	No	No	96.3	8/21/2006	2008
4500006	Ramp BW over Route 168	No	No	94.4	8/18/2006	2008
4500007	Ramp FB over Collings Avenue	No	No	96.1	8/16/2006	2008
4500008	Ramp BE over I-76 and I-676	No	No	81.1	8/7/2006	2008

* The Authority's Board awarded a contract for the design of the Walt Whitman Bridge deck replacement in June, 2007. Design efforts are scheduled for completion in 2008 with construction immediately following. Components of the deck will be inspected annually until redecking work is completed.

The Port Authority Transit Corporation (PATCO) is a wholly owned subsidiary of DRPA. PATCO is a subway/surface heavy rail rapid transit line operating between Lindenwold, NJ and Philadelphia, PA. Railroad bridges are not covered by the NBIS standards and hence are not given sufficiency ratings. All PATCO bridges however undergo the same level of inspection and are inspected during our Biennial Inspections. **All of the PATCO bridges have been certified as in good or satisfactory condition during our 2006 Biennial Inspection.

Structurally Deficient

Refers to bridges which either have load restrictions as a result of deteriorated conditions or provide inadequate waterway openings

Functionally Obsolete

Refers to bridges with deck geometry, load carry capacity, clearance or alignment that no longer meets current criteria

Sufficiency Rating

The numerical rating of a bridge based on its structural adequacy and safety, essentiality for public use, and its serviceability and functional obsolescence.

DRPA - Pennsylvania Bridges

With the exception of the four (4) main river crossings the following structures are located wholly within Pennsylvania. This information is reported to PADOT and is being provided to the State of New Jersey for information only.

STRUCTURE NUMBER	STRUCTURE NAME	Structurally Deficient	Functionally Obsolete	Sufficiency Rating	LAST INSPECT.	NEXT INSPECT.
BEN FRANKLIN BRIDGE opened in July 1926						
67 7301 0676 0000	Ben Franklin Bridge over Delaware River	No	Yes	32.4	6/1/2006	2008
BETSY ROSS BRIDGE & RAMPS opened in April 1976						
67 7301 0090 0120	Betsy Ross Bridge over Delaware River	No	No	51.8	6/19/2006	2008
67 7301 0090 0070	Richmond Street	No	No	97.4	6/19/2006	2008
COMMODORE BARRY BRIDGE & RAMPS opened in February 1974						
23 7301 0322 0119	Commodore Barry Bridge	No	Yes	65.7	9/18/2006	2008
23 7301 0322 0067	Ramp A	No	No	98.0	8/17/2006	2008
23 7301 0322 0058	Ramp B	No	No	100.0	8/17/2006	2008
WALT WHITMAN BRIDGE & RAMPS opened in May 1957						
67 7301 0076 0230	Walt Whitman Bridge over Delaware River*	No	Yes	46.9	9/23/2006	2008
67 7301 0076 0146	Randolph Street	No	Yes	86.3	9/24/2006	2008
67 7301 0076 0140	Seventh Street	No	Yes	86.5	7/24/2006	2008
67 7301 0076 0126	Tenth Street	No	Yes	91.6	7/25/2006	2008
67 7301 0076 0107	Broad Street	No	No	98.0	7/25/2006	2008
67 7301 0076 0104	Ramp K-L	No	No	96.2	8/29/2006	2008
67 7301 0076 0077	Ramp M	No	Yes	90.7	8/30/2006	2008
67 7301 0076 0074	Moyamensing Ave. (Eastbound)	No	Yes	88.2	7/27/2006	2008
67 7301 0076 0085	Moyamensing Ave. (Westbound)	No	Yes	62.5	7/27/2006	2008
67 7301 0076 0030	Passyunk Ave. (Eastbound)	No	No	98.8	8/9/2006	2008
67 7301 0076 0036	Passyunk Ave. (Westbound)	No	Yes	64.2	8/7/2006	2008

* The Authority's Board awarded a contract for the design of the Walt Whitman Bridge deck replacement in June, 2007. Design efforts are scheduled for completion in 2008 with construction immediately following. Components of the deck will be inspected annually until redecking work is completed.

Structurally Deficient	Refers to bridges which either have load restrictions as a result of deteriorated conditions or provide inadequate waterway openings
Functionally Obsolete	Refers to bridges with deck geometry, load carry capacity, clearance or alignment that no longer meets current criteria
Sufficiency Rating	The numerical rating of a bridge based on its structural adequacy and safety, essentiality for public use, and its serviceability and functional obsolescence.

New Jersey Sports and Exposition Authority

To: George Zoffinger

August 7, 2007

From: John Duffy

Subject: Requested Bridge Inventory and Capital Investment Strategy

As per the information request from the Department of Transportation:

South Connector Bridge Over Rt. 120:

1. Date of Last Inspection: July 2006
2. Date of Next Planned Inspection: July 2008
3. Condition of Bridge: Not Deficient
4. Sufficiency Rating: 71
5. Special Concerns or Notes: Substructure was downgraded from good to fair condition due to large spalls with rusted rebar in the east abutment breastwall. Work is being completed as part of the Xanadu and Rail projects to correct this.

North Connector Bridge Over Rt. 120:

1. Date of Last Inspection: July 2006
2. Date of Next Planned Inspection: July 2008
3. Condition of Bridge: Functionally Obsolete
4. Sufficiency Rating: 82
5. Special Concerns or Notes: The overall condition of the structure is fair due to the condition of the substructure.

Pedestrian Bridge Over Rt. 120:

1. Date of Last Inspection: July 2006
2. Date of Next Planned Inspection: July 2008
3. Condition of Bridge: N/A
4. Sufficiency Rating for Each Bridge: N/A
5. Special Concerns or Notes: Since the previous inspection, deficient bridge abutments have been removed as part of the Xanadu project. As a result, the substructure has been upgraded from fair to satisfactory condition. The overall condition of the structure is satisfactory due to the conditions of the superstructure and substructure.

To keep all bridges in a "state-of-good-repair," \$100,000 should be budgeted annually for inspections and routine maintenance. At this time, we anticipate the need for significant work within five (5) years due to the age and use of the North and South

ENGINEERING INTEROFFICE MEMO

Connector Bridges. We anticipate that expense to be approximately \$500,000. per bridge.


Thank you and please contact me with any questions or concerns.

Cc: M. Stefanacci
J. Minish
P. Snyder, NJDOT
Chrono

I:\Data\Site\Memo - Bridge Information for DOT.doc

New Jersey Transit Corporation

Memorandum

TO: Kris Kolluri, Esq.
FROM: Richard R. Sarles 
DATE: August 7, 2007
SUBJECT: NJ TRANSIT Bridge Inventory

The attached inventory of NJ TRANSIT-owned bridges is provided in response to your request dated August 2, 2007.

The inventory provides information on the location, date of last inspection, condition rating, and any special concerns for NJ TRANSIT's 96 overhead bridges, 538 undergrade railroad bridges, and 38 light rail bridges. Overhead bridges are assigned sufficiency ratings on a scale of 0 to 100 and undergrade bridges are classified according to the Brim rating scale from "poor" to "good". Bridges with sufficiency ratings below 50 or identified in "poor" condition are noted and identified as "structurally deficient" or "functionally obsolete" where appropriate. Where the condition of the bridge is not indicated, the bridge is in "fair" or "good" condition.

NJ TRANSIT's in-house trained bridge inspectors conduct visual inspections of all bridges once annually. NJ TRANSIT further contracts with engineering firms to have licensed engineers inspect all overhead bridges (road over railroad) every two years consistent with FHWA requirements. The next inspection dates for these bridges are two years after the last inspection date. Additionally, NJ TRANSIT contracts with engineering firms to have licensed engineers inspect all undergrade bridges (railroad over road, water, etc.) every five years. The next inspection dates for these bridges are five years after the last inspection date.

Please let me know if you have any questions. By August 31, I will provide a capital investment strategy to bring all bridges up to a state of good repair and will refresh the bridge inventory at that time.

Attachments

C: G. Watson
W. Duggan
S. Santoro
R. Andreski

NJ TRANSIT Overhead Bridges - Third Party Inspection/Rating

2 Year Cycle

No.	Line	MP	Name of Crossing	Municipality	DATE RTD	Suff. Rating
1	ATLANTIC CITY LINE	4.79	MAPLE AVE	Pennsauken	24-Oct-06	15
2		4.89	CHURCH ST	Haddenfield	24-Oct-06	77.2
3		5.52	CHAPEL AVE	Haddenfield	24-Oct-06	6.9
4		7.82	MAPLE AV	Haddenfield	26-Oct-06	78.5
5		7.97	HADDON AVE	Haddenfield	24-Oct-06	81.3
6		13.86	UNITED STATES AVE	Lucaston	25-Jan-07	98.8
7		14.95	FRANKLIN AVE	W. Berlin	02-Nov-06	46.7
8		15.90	HADDON AVE	Berlin	01-Nov-06	55.8
9		17.28	JACKSON RD	Berlin	01-Nov-06	93.8
10		19.95	OLD WHITE HO	Atco	01-Nov-06	35.9
11		20.70	OHIO AVE	Dunbarton	02-Nov-06	42.5
12		23.72	O WHT HS PI	Waterford	02-Nov-06	63.4
13		32.35	WEYMOUTH RD	Hammonton	02-Nov-06	45
14		44.56	TILTON RD	Pomona	02-Nov-06	68.8
15	BOONTON LINE	15.37	QUARRY ROAD	Montclair Heights	24-May-05	65.5
16		16.58	RIDGE RD	Little Falls	25-May-05	Unknown
17		22.90	COMLY RD	Lincoln Park	24-May-05	74.8
18		28.76	WOOTTON	Boonton	24-May-05	77.1
19		29.33	MAIN ST	Boonton	26-May-05	69.4
20		30.03	FANNY RD	Mountain Lakes	27-May-05	Unknown
21		32.93	FOX HILL RD	Parsippany	18-May-05	66.5
22	CAPE MAY BRANCH	26.35	RT 561	Winslow	02-Nov-06	2
23		48.70	TUCKAHOE RD	Cape May	02-Nov-06	23.9
24	FREEHOLD BRANCH	0.50	ATLANTIC AVE	Matawan	18-Oct-06	80.5
25	GLADSTONE LINE	21.73	SPRINGFIELD	New Providence	17-May-05	61.4
26		26.29	VALLEY ROAD	Boonton	25-May-05	72.2
27		34.69	MT AIRY RD	Bernards Twp.	16-May-05	55.2
28	MAIN LINE	10.98	BROADWAY	Passaic	25-May-05	78.2
29		14.26	HAZEL ST	Paterson	01-Jun-05	92.2

NJ TRANSIT Overhead Bridges - Third Party Inspection/Rating

2 Year Cycle

No.	Line	MP	Name of Crossing	Municipality	DATE RTD	Suff. Rating
30		18.34	LINCOLN AVE	Hawthorne	31-May-05	63
31		23.08	WYCKOFF AVE	Waldwick	23-May-05	76.4
32	MONTCLAIR LINE	8.97	7TH AVE	Newark	09-May-05	95.8
33		9.07	N 9TH ST	Newark	09-May-05	94
34		9.18	6TH AVE	Newark	29-Apr-05	93.4
35		9.39	PARK AVE	Newark	03-Feb-03	74.2
36		10.54	ARLINGTON AV	Bloomfield	04-May-05	73.4
37		10.92	WATSESSING A	Bloomfield	29-Apr-05	72.6
38		10.96	ORANGE ST	Bloomfield	09-May-05	72.8
39		12.18	RIDGEWOOD AV	Glen Ridge	09-May-05	92
40		12.66	BLOOMFIELD A	Montclair	09-May-05	18
41	MORRISTOWN LINE	8.22	NESBITT ST	Newark	11-May-05	29.1
42		8.27	CLIFTON AVE	Newark	31-May-05	31
43		8.57	1ST ST	Newark	24-Oct-05	77.9
44		8.62	2ND ST	Newark	13-May-05	90.3
45		8.67	3RD ST	Newark	25-May-05	33.7
46		8.72	4TH ST	Newark		34
47		8.77	5TH ST	Newark	11-May-05	27.3
48		8.82	6TH ST	Newark	13-May-05	30.6
49		8.88	7TH ST	Newark	13-May-05	49.7
50		8.94	ROSEVILLE AV	Newark	13-May-05	22.3
51		9.02	BATHGATE PL	Newark	13-May-05	61.9
52		11.60	SCOTLAND RD	Orange	13-May-05	74.1
53		13.08	MONTROSE AV	So. Orange	02-May-05	78.1
54		16.38	WYOMING AVE	Milburn	02-May-05	52.9
55		20.03	SUMMIT AVE	Summit	02-May-05	88.1
56		20.18	MAPLE AVE	Summit	02-May-05	76
57		20.34	SPRINGFLD AV	Summit	04-May-05	35.7
58		20.51	MORRIS AVE	Summit	04-May-05	2

NJ TRANSIT Overhead Bridges - Third Party Inspection/Rating

2 Year Cycle

No.	Line	MP	Name of Crossing	Municipality	DATE RTD	Suff. Rating
59		20.88	HIGH ST	Summit	04-May-05	59.9
60		24.39	UNION HILLRD	Madison	04-May-05	75.8
61		24.96	SAMSON AVE	Madison	04-May-05	85.2
62		26.79	DANFORTH RD	Convent	25-Apr-05	69.8
63		28.69	NORMNDY PKWY	Morristown	25-Apr-05	72.7
64		31.48	HANOVER AVE	Morris Plains	25-Apr-05	72.7
65		35.93	FRANKLIN AVE	Denville	25-Apr-05	41.6
66		36.86	ROCKAWAY RD	Randolph Twp.	03-Apr-03	
67		37.54	SALEM ST	Dover	04-May-05	5.1
68		38.45	PROSPECT ST	Dover	27-Apr-05	44.6
69		38.50	BLACKWELL ST	Dover	27-Apr-05	92
70		40.17	MAIN ST	Wharton	27-Apr-05	93.5
71		40.50	DEWEY AVE	Wharton	04-May-05	46.1
72	NORTH JERSEY COAST LINE	4.07	CUTTER ROAD	Genasco	18-Oct-06	24.7
73		20.30	HALL AVE	Perth Amboy	18-Oct-06	77.3
74		20.66	WASHINGTON S	Perth Amboy	18-Oct-06	92.1
75		20.82	NEW BRNK AVE	Perth Amboy	18-Oct-06	78.5
76		21.03	SMITH ST	Perth Amboy	26-Oct-06	54.5
77		21.14	MARKET ST	Perth Amboy	26-Oct-06	44.6
78		1.56	BORDENT PKWY	South Amboy	26-Oct-06	47.2
79		4.20	LAURENCE AVE	Morgan	26-Oct-06	76.3
80		7.25	LLOYD RD	Matawan	17-Oct-06	89.8
81		12.37	REDHILL RD	Middletown	07-Nov-06	44.4
82		12.47	BOWNES RD	Middletown	07-Nov-06	68.9
83		24.24	PARK AVE	Elberon	07-Nov-06	29.3
84	RARITAN VALLEY LINE	19.03	TUTTLE PKWY	Westfield	17-May-05	80.8
85		19.85	HETFIELD AVE	Fanwood	17-May-05	62.2
86		20.56	MARTINE AVE	Fanwood	17-May-05	55
87		20.69	SHEELLEN CROS	Fanwood	19-May-05	71.3

NJ TRANSIT Undergrade Rail Bridges - Third Party Inspection/Rating

5 Year Cycle

No.	Line	MP	Name of Crossing	Municipality	DATE RTD	Condition
1	ATLANTIC CITY LINE	0.05	FRANKFORD RD	Philadelphia	13-Oct-04	
2		0.19	CONRAIL YD		12-Dec-03	
3		0.29	WHTSHF LANE		12-Dec-03	
4		0.56	ARAMINGO AV		04-Dec-03	
5		0.63	FKD ST BRCH		26-Nov-03	
6		0.88	THOMPSON ST		26-Nov-03	
7		1.08	RICHMOND ST		26-Nov-03	
8		1.48	CARBON ST BR		25-Nov-03	Poor
9		2.07	DELAIR DRAW		25-Nov-04	Poor
10		2.50	CONRAIL	Delair	03-Dec-04	Poor
11		2.74	RIVER RD		23-Nov-04	
12		3.58	US RT 130	Pennsauken	23-Nov-04	
13		4.34	WALNUT ST		26-Nov-04	
14		5.84	RT 38	Haddenfield	04-Dec-04	
15		6.01	STREAM		29-Nov-04	
16		6.46	NCHLSN RUN		29-Nov-04	
17		6.70	NCHLSN RUN		29-Nov-04	
18		6.81	RT 70		02-Dec-04	
19		7.12	COOPER RVR		30-Nov-04	
20		7.55	UPLAND WAY	Centerville	21-Nov-04	
21		8.43	STREAM	Cherry Hill	21-Nov-04	
22		8.55	STREAM		19-Dec-02	
23		9.06	BR COOPER CR		20-Nov-04	Poor
24		9.16	BR COOPER CR		20-Nov-04	
25		9.78	EVESHAM RD		20-Nov-04	
26		9.85	SOMERDALE AV	Voorhees	26-Nov-04	
27		11.25	COOPER CRK		22-Nov-04	Poor
28		13.06	GIBBSBORO RD	Berlin	22-Nov-04	
29		17.58	RT 73		02-Dec-04	

NJ TRANSIT Undergrade Rail Bridges - Third Party Inspection/Rating

5 Year Cycle

No.	Line	MP	Name of Crossing	Municipality	DATE RTD	Condition
30	ATLANTIC CITY LINE	19.82	HAYS MILL RN	Atco	22-Nov-04	
31		24.50	PUMP BRANCH	Waterford	03-Dec-04	
32		26.85	IRON MILL RD	Winslow	19-Dec-02	
33		40.64	CEDAR CREEK	Egg Harbor	15-Dec-04	Poor
34		51.29	MILL RD	Absecon	15-Dec-04	
35		51.77	NEW RD		15-Dec-04	
36		52.10	STATION RD		13-Dec-04	
37		52.23	SHORE RD		30-Dec-02	
38		52.38	ILLINOIS AV		18-Mar-04	
39		53.06	PED SUBWAY		14-Dec-04	
40		54.57	ELDER CREEK		14-Dec-04	Poor
41		54.86	JOHNTHANS THR	Atlantic City	14-Dec-04	
42		56.41	TAXIS CREEK		14-Dec-04	Poor
43		57.63	BEACH DRAW		20-Dec-01	
44	BERGEN COUNTY LINE	4.78	MAIN-BERGEN CONN	Secaucus	15-Nov-04	
45		5.24	MAIN-BERGEN CONN		15-Nov-04	
46		5.48	HX DRAW	Rutherford	20-May-02	Poor
47		6.34	FISH CREEK		17-Dec-02	
48		7.14	BERRYS CREEK		16-Dec-03	Poor
49		8.29	HACKENSACK S		10-Feb-03	
50		10.91	SOUTH MAIN S	Garfield	15-Dec-04	
51		11.16	SADDLE RIVER		24-Dec-03	Poor
52		11.43	PASSAIC ST		24-Dec-03	
53		14.20	VANRIPER AVE	Elmwood Park	24-Dec-03	
54		15.39	BROADWAY Rt4	Fair Lawn	24-Dec-03	
55		17.24	STREAM			
56		18.14	MAPLE AVE	Glenrock	24-Dec-03	
57	BOONTON LINE	12.33	CHESTNUT ST	Montclair	05-Dec-02	Poor
58		12.96	PARK ST		28-Nov-05	

NJ TRANSIT Undergrade Rail Bridges - Third Party Inspection/Rating

5 Year Cycle

No.	Line	MP	Name of Crossing	Municipality	DATE RTD	Condition
59		13.21	VALLEY RD		22-Dec-03	
60		17.54	LTLE FALLS R	Little Falls	08-Dec-05	
61	BOONTON LINE	17.57	PECKMAN RIVR	Little Falls	10-Dec-02	
62		18.81	STREAM		23-Nov-05	
63		19.29	STREAM		23-Nov-05	
64		19.35	STREAM		04-Dec-03	Poor
65		19.43	PASSAIC RIVR		08-Feb-02	
66		19.50	HOBSON AVE	Wayne	04-Dec-03	
67		19.65	STREAM		04-Dec-03	
68		19.88	RT 46 & 23		08-Dec-05	
69		19.95	RT 46 & 23		08-Dec-05	
70		21.18	STREAM		07-Dec-05	
71		21.32	MEADOW RD		04-Dec-03	
72		21.86	POMPTON RIVE		29-Nov-05	
73		22.65	WATERWAY	Lincoln Park	07-Dec-05	
74		25.01	FIREHOUSE RD	Montville	21-Dec-05	
75		25.36	WHITEHALL RD		04-Dec-03	
76		26.27	RT 202		20-Dec-05	Poor
77		27.06	VALHALLA RD		01-Dec-05	
78		27.26	WATERWAY		10-Nov-04	Poor
79		27.79	TAYLORTOWN R		01-Dec-05	
80		27.89	WATERWAY		10-Nov-04	
81		29.23	PED SUBWAY	Boonton	05-Dec-02	
82		29.43	ROCKAWAY RIV		06-Dec-06	
83		30.65	WATERWAY	Mountain Lakes	01-Dec-05	Poor
84		31.20	MIDVALE RD		04-Dec-03	
85		31.82	WATERWAY		08-Dec-05	
86		32.11	RT 46	Parsippany	18-May-05	
87		33.81	RT 53 TRK	Denville	13-Dec-02	Poor

NJ TRANSIT Undergrade Rail Bridges - Third Party Inspection/Rating

5 Year Cycle

No.	Line	MP	Name of Crossing	Municipality	DATE RTD	Condition
88	GLADSTONE LINE	21.57	PASSAIC AVE	Summit	03-Dec-03	
89		21.80	PED SUBWAY	New Providence	03-Dec-03	
90		22.21	WATERWAY		02-Dec-04	
91		22.48	MAPLE ST		21-Dec-05	
92	GLADSTONE LINE	22.54	WATERWAY	New Providence	02-Dec-04	
93		23.22	WATERWAY		02-Dec-03	Poor
94		23.26	SOUTH ST		30-Nov-04	
95		23.66	WATERWAY		03-Dec-04	
96		24.03	WATERWAY		02-Dec-03	
97		24.97	WATERWAY		16-Nov-04	
98		25.45	WATERWAY	Berkley Heights	17-Nov-04	
99		26.27	PASSAIC RVR		17-Nov-04	
100		28.33	WATERWAY	Boonton	05-Dec-03	
101		28.95	WATERWAY		06-Dec-04	
102		29.21	WATERWAY		08-Dec-04	Poor
103		29.54	WATERWAY		08-Dec-04	
104		30.47	PASSAIC RVR		10-Dec-02	
105		31.69	S FINLEY AVE	Bernards Twp.	12-Dec-02	Poor
106		32.42	WATERWAY		08-Dec-04	
107		32.94	WATERWAY		04-Dec-03	
108		33.27	W OAK ST		02-Dec-03	
109		34.09	PENNS BROOK	Bernardsville	02-Dec-03	
110		34.79	MINE BROOK		03-Dec-03	
111		34.98	MINE BROOK		03-Dec-03	
112		35.86	WATERWAY		03-Dec-03	
113		37.36	CATTLEPASS		09-Dec-03	Poor
114		37.70	WATERWAY	Far Hills	02-Dec-03	Poor
115		37.94	MINE BROOK		11-Dec-02	Poor
116		38.11	WATERWAY		02-Dec-03	

NJ TRANSIT Undergrade Rail Bridges - Third Party Inspection/Rating

5 Year Cycle

No.	Line	MP	Name of Crossing	Municipality	DATE RTD	Condition
117		38.78	WATERWAY		02-Dec-03	
118		39.19	WATERWAY		02-Dec-03	
119		39.52	WATERWAY		02-Dec-03	Poor
120		40.13	WATERWAY		02-Dec-03	Poor
121		40.21	RARITAN RVR			
122		40.82	PEAPACK BRK	Peapack	21-Dec-05	
123	GLADSTONE LINE	41.64	PEAPACK BRK	Gladstone	09-Dec-04	Poor
124		41.99	PEAPACK BR	Gladstone	21-Dec-05	Poor
125	HARRISON CONNECTION	0.35	WB. PATH TRK	Kearny	06-Feb-02	
126	MAIN LINE	2.19	CONRAIL	Jersey City	18-Dec-03	
127		2.67	CONRAIL		18-Dec-03	
128		3.34	PEN HORN CRK		17-Dec-02	
129		4.95	UPPER HACK	Secaucus	10-Jun-02	
130		8.01	DELAFIELD AVE	Lyndhurst	20-Dec-04	Poor
131		8.23	STUYVESANT AVE		02-Dec-02	Poor
132		8.31	JAY AVE		20-Dec-04	Poor
133		8.39	PARK AVE		18-Dec-03	
134		8.48	RT 507		18-Dec-03	
135		8.52	LYNDHRST DRW		01-May-02	
136		8.59	RT 21	Clifton	20-Dec-04	
137		8.69	KINGSLAND AV		14-Dec-04	
138		8.94	RIVER ROAD		14-Dec-04	
139		9.34	DELAWANNA AV		14-Dec-04	
140		9.99	MAIN ST	Passaic	15-Dec-04	
141		10.09	BROOK AVE		19-Dec-04	
142		10.37	HOWARD AVE		19-Nov-04	
143		10.38	WATERWAY		16-Nov-04	Poor
144		10.56	PED SUBWAY		16-Nov-05	Poor
145		10.63	PASSAIC AVE		21-Dec-05	

NJ TRANSIT Undergrade Rail Bridges - Third Party Inspection/Rating

5 Year Cycle

No.	Line	MP	Name of Crossing	Municipality	DATE RTD	Condition
146		12.13	CLIFTON BLVD	Clifton	17-Nov-04	
147		12.28	WEASEL BROOK		19-Dec-03	
148		12.28	WEASEL BROOK		19-Dec-03	
149		12.28	WEASEL BROOK		19-Dec-03	
150		12.36	CLIFTON AVE		24-Mar-04	
151		13.23	ROAD		17-Nov-04	
152		14.33	STREAM	Paterson	18-Nov-04	
153		14.66	MAIN ST	So. Paterson	27-Feb-04	
154	MAIN LINE	14.66	MAIN ST	So. Paterson	24-Dec-03	
155		14.84	GETTY AVE		24-Feb-04	
156		14.84	GETTY AVE		27-Feb-04	
157		15.14	STRAIGHT ST	Paterson	18-Nov-02	
158		15.26	20TH AVE		12-Dec-03	Poor
159		15.53	ESSEX ST.		11-Dec-03	
160		15.65	WARD ST		01-Dec-05	
161		15.7	MARKET ST		22-Dec-04	
162		15.83	ELLISON ST		02-Dec-05	
163		15.90	VANHOUTEN ST		02-Dec-05	
164		15.95	BROADWAY		02-Dec-05	
165		16.00	FAIR ST		13-Dec-05	
166		16.05	HAMILTON AVE		14-Dec-05	
167		16.20	GOVERNOR ST		13-Dec-05	
168		16.30	FULTON ST		14-Dec-05	
169		16.40	MONTGOMERY S		14-Dec-05	
170		16.45	LAFAYETTE ST		14-Dec-05	
171		16.51	PED SUBWAY		18-Nov-04	
172		16.56	KEEN ST		04-Dec-02	
173		16.61	RIVR&WARN ST		20-Dec-04	
174		17.34	PASSAIC RIVR	Hawthorne	21-Dec-04	

NJ TRANSIT Undergrade Rail Bridges - Third Party Inspection/Rating

5 Year Cycle

No.	Line	MP	Name of Crossing	Municipality	DATE RTD	Condition
175		17.65	WAGARAW RD		17-Feb-04	
176		17.67	WAGARAW RD		17-Dec-04	
177		17.89	STREAM		09-Dec-04	
178		18.81	DIAMONDBROOK	Glenrock	10-Dec-03	Poor
179		20.26	ACKERMAN AVE	Ridgewood	22-Dec-05	
180		20.86	PED SUBWAY		19-Nov-04	
181		20.98	FRANKLIN AVE		04-Dec-02	
182		21.60	GLEN AVE		22-Dec-05	Poor
183		22.43	HOHOKUS CRK	Hohokus	21-Nov-02	
184		24.37	STREAM	Allendale	09-Dec-03	
185	MAIN LINE	24.44	W ORCHARD ST	Allendale	01-Dec-05	
186		24.68	PED SUBWAY		13-Dec-04	
187		24.99	W CRESENT AV		01-Dec-05	
188		25.44	STREAM	Ramsey	08-Dec-03	
189		28.01	STREAM		05-Dec-03	
190		28.85	CULVERT RD	Mahwah	13-Dec-04	
191		29.21	RAMAPO AVE		02-Dec-05	
192		30.01	MAHWAH CREEK		04-Dec-03	Poor
193		30.11	RT 202		03-Dec-03	
194		30.66	CHESTNUT ST	Suffern	14-Dec-05	
195	MONTCLAIR LINE	9.58	4TH AVE	E. Orange	29-Nov-05	
196		9.79	SPRNGNDLE AV		29-Nov-05	Poor
197		9.97	RUTLEDGE AVE		28-Dec-04	
198		10.17	N GROVE ST		01-Dec-05	
199		11.28	WIGWAM BROOK	Bloomfield	28-Dec-04	
200		11.34	2ND RIVER		22-Dec-03	
201		11.52	GLENWOOD AVE		28-Dec-04	
202		11.61	PED SUBWAY		10-Sep-03	
203		11.67	WASHINGTON A		14-Nov-02	

NJ TRANSIT Undergrade Rail Bridges - Third Party Inspection/Rating

5 Year Cycle

No.	Line	MP	Name of Crossing	Municipality	DATE RTD	Condition
204		11.75	TONEYS BROOK		22-Dec-03	
205		11.88	CLARK ST	Glen Ridge	11-Nov-02	
206		12.01	HILLSIDE AVE		03-Dec-02	
207		12.39	TONEYS BROOK		12-Dec-05	
208		12.66	TONEYS BROOK	Montclair	14-Dec-05	
209	MORRISTOWN LINE	0.57	LUIS MARIN B	Jersey City	30-Dec-03	Poor
210		0.57	LUIS MARIN B		24-Dec-03	
211		0.57	LUIS MARIN B		29-Dec-03	
212		0.66	GROVE ST		03-Dec-02	
213		0.66	GROVE ST		22-Dec-04	Poor
214		0.80	HOBOKEN AVE		28-Oct-02	Poor
215		0.80	HOBOKEN AVE		30-Dec-03	Poor
216	MORRISTOWN LINE	0.80	HOBOKEN AVE	Jersey City	24-May-04	Poor
217		0.91	CONRAIL		23-Dec-03	
218		0.91	CONRAIL		23-Dec-03	
219		0.91	HBLRT		23-Dec-03	
220		1.89	CONRAIL		04-May-04	
221		1.89	CONRAIL		13-Dec-02	
222		2.13	CONRAIL		04-Dec-02	
223		2.16	CONRAIL		04-Dec-02	
224		2.17	CONRAIL		20-Dec-02	
225		2.19	WESTSIDE AVE		22-Dec-04	Poor
226		2.19	WESTSIDE AVE		24-Dec-03	Poor
227		2.30	JAMES AVE		18-Dec-02	Poor
228		2.52	DUFFIELD AVE		10-Nov-06	
229		2.64	LOWER HACK		18-Dec-01	
230		2.88	KOPPERS RD	Kearny	19-Dec-05	
231		3.72	WATERPIPES		09-Dec-04	
232		3.95	WATERPIPES		09-Dec-04	

NJ TRANSIT Undergrade Rail Bridges - Third Party Inspection/Rating

5 Year Cycle

No.	Line	MP	Name of Crossing	Municipality	DATE RTD	Condition
233		4.71	CONC. SLAB		09-Dec-04	
234		5.16	CEDAR CREEK		09-Dec-04	
235		5.81	FRANK CREEK		20-Dec-05	Poor
236		6.72	S 5TH ST	Harrison	03-Dec-03	
237		6.83	FRNK ROGRS B		18-Dec-02	Poor
238		6.93	BERGEN ST		13-Dec-02	Poor
239		7.00	SUSSEX ST		10-Dec-02	Poor
240		7.07	WARREN ST		16-Dec-03	
241		7.15	JERSEY ST		20-Dec-05	
242		7.19	HARRISON ST		22-Dec-04	Poor
243		7.25	CLEVELAND AV		10-Dec-02	
244		7.32	HAMILTON ST		10-Dec-02	Poor
245		7.41	PASSAIC AVE		24-Dec-03	Poor
246		7.42	VIADUCT		24-Dec-03	Poor
247	MORRISTOWN LINE	7.48	NEWARK DRAW	Newark	17-Dec-01	Poor
248		7.53	VIAD TO RT21		12-Dec-03	Poor
249		7.56	RT21		12-Dec-03	
250		7.59	RT21 TO VIAD		12-Dec-03	Poor
251		7.65	VIADUCT		12-Dec-03	
252		7.72	BROAD ST		12-May-96	Poor
253		7.74	UNIVERSITY P		24-Oct-96	Poor
254		7.79	PED SUBWAY		03-May-96	
255		7.89	ML KING BLVD		19-Dec-03	
256		9.29	PED SUBWAY		12-Mar-99	
257		9.35	16TH ST		19-Dec-03	
258		9.49	GREENWOOD AV	E. Orange	11-Dec-03	
259		9.65	GROVE ST		22-Nov-04	
260		9.88	ORATON PKY N		14-Dec-05	
261		10.11	W VIADUCT		20-Dec-02	Poor

NJ TRANSIT Undergrade Rail Bridges - Third Party Inspection/Rating

5 Year Cycle

No.	Line	MP	Name of Crossing	Municipality	DATE RTD	Condition
262		10.24	WALNUT ST		22-Nov-04	
263		10.31	SO BURNET ST		13-Dec-05	
264		10.38	SO CLINTON S		08-Dec-05	
265		10.60	STA VIADUCT		18-Dec-02	
266		10.87	OAKWOOD AVE	Orange	10-Dec-03	
267		11.03	HICKORY ST		09-Dec-03	
268		11.22	SO CENTER		22-Nov-04	
269		11.30	SO DAY ST		23-Nov-04	
270		11.38	SO ESSEX ST		07-Dec-05	
271		11.45	PED SUBWAY		30-Nov-05	
272		11.51	LINCOLN AVE		05-Dec-05	
273		11.75	GLEBE ST		06-Dec-05	
274		11.81	CARY ST		06-Dec-05	
275		11.92	JOYCE ST		07-Dec-05	
276		11.98	CENTRAL AVE		13-Dec-05	
277		12.07	MITCHELL AVE		23-Dec-05	
278	MORRISTOWN LINE	12.13	STETSON AVE	Orange	23-Nov-04	
279		12.15	PED SUBWAY		23-Nov-04	
280		12.23	FREEMAN ST		23-Dec-05	
281		12.33	FOREST ST		22-Dec-05	
282		12.40	NASSAU ST		22-Dec-05	
283		12.49	McCHESNEY ST		20-Dec-05	
284		12.53	CHRISTOPHER		20-Dec-05	
285		12.61	TREMONT AVE		15-Dec-05	
286		12.68	BEECH ST		15-Dec-05	
287		12.72	CHESTNUT ST		13-Dec-05	
288		12.78	MORRIS ST		13-Dec-05	
289		12.85	ARGYLE AVE		08-Dec-05	
290		13.57	MEADE ST	So. Orange	08-Dec-05	

NJ TRANSIT Undergrade Rail Bridges - Third Party Inspection/Rating

5 Year Cycle

No.	Line	MP	Name of Crossing	Municipality	DATE RTD	Condition
291		13.82	S.O. VIADUCT		28-Dec-05	
292		13.94	PED SUBWAY		27-Jun-03	
293		14.00	3RD ST		19-Dec-05	
294		14.56	E.BR.RAHWY R	Maplewood	20-Dec-05	
295		14.65	PARKER AVE		12-Dec-03	
296		14.78	JEFFERSON AV		18-Dec-03	
297		15.15	E PED SUBWAY		19-Dec-05	
298		15.23	W PED SUBWAY		19-Dec-05	
299		15.30	BAKER ST		19-Nov-02	
300		15.85	RIDGEWOOD RD	Milburn	20-Nov-02	
301		15.92	WATERWAY		12-Dec-03	
302		15.94	CYPRESS ST		19-Dec-05	
303		16.76	PED SUBWAY		24-Nov-04	
304		16.87	LACKAWANNA P		19-Dec-05	
305		16.96	RAHWY RIVER		12-Dec-03	
306		17.01	MAIN ST		14-Dec-05	
307		17.46	WATERWAY		20-Dec-05	
308		17.60	PINE TERRACE EAST	Short Hills	14-Dec-05	
309	MORRISTOWN LINE	17.76	SHRT HILLS A	Short Hills	22-Nov-02	
310		17.84	PED SUBWAY		24-Nov-04	
311		18.12	FOREST DRIVE S.		14-Dec-05	
312		18.26	TAYLOR ROAD S.		14-Dec-05	
313		18.72	MORRIS AVE		14-Dec-05	
314		19.27	SPRNGFIELD A	Summit	10-Dec-03	
315		21.51	PASSAIC AVE		24-Jun-03	
316		21.55	WATERWAY		13-Dec-04	Poor
317		21.77	NEW PROV AVE		10-Dec-03	
318		21.89	MT VERNON AV		10-Dec-03	
319		22.31	PASSAIC RIV	Chatham	10-Dec-03	

NJ TRANSIT Undergrade Rail Bridges - Third Party Inspection/Rating

5 Year Cycle

No.	Line	MP	Name of Crossing	Municipality	DATE RTD	Condition
320		22.35	RIVER ROAD		13-Dec-05	
321		22.74	WATCHUNG AVE		13-Dec-05	
322		23.09	PED SUBWAY		21-Nov-02	
323		23.24	HILLSIDE AVE		12-Dec-05	
324		23.39	PASSAIC AVE		12-Dec-05	
325		23.46	FAIRMOUNT AV		10-Dec-03	
326		23.53	PED SUBWAY		20-Nov-02	Poor
327		23.68	WASHINGTON A		10-Dec-03	
328		23.84	WATERWAY		12-Dec-05	
329		23.85	LAFAYETTE AV		27-Dec-05	
330		25.27	KINGS RD	Madison	05-Dec-05	
331		25.47	PROSPECT ST		12-Dec-05	
332		25.54	PED SUBWAY		21-Nov-02	Poor
333		25.61	GREEN AVE		12-Dec-05	
334		25.71	GR VILL RD		12-Dec-05	
335		25.85	Rt 124 MADIS		10-Dec-03	
336		26.17	ELM STREET		10-Dec-03	
337		27.28	TWOMBLY ARCH		12-Dec-05	
338		28.06	PUNCH BWL RD	Morristown	24-Oct-02	
339		29.30	WATERWAY			
340	MORRISTOWN LINE	29.43	FORD AVE	Morristown	12-Dec-05	
341		29.72	MORRIS AVE		12-Dec-05	
342		29.79	PED SUBWAY		12-Dec-05	
343		29.84	LAFAYETTE AV		13-Dec-05	Poor
344		29.97	WHIPPANY RVR		28-Oct-02	
345		30.12	ML KING BLVD		13-Dec-05	
346		30.83	CORY RD		13-Dec-05	Poor
347		32.00	PED SUBWAY	Morris Plains	13-Dec-05	
348		32.06	RTE 202		13-Dec-05	

NJ TRANSIT Undergrade Rail Bridges - Third Party Inspection/Rating

5 Year Cycle

No.	Line	MP	Name of Crossing	Municipality	DATE RTD	Condition
349		32.57	WATERWAY		13-Dec-05	Poor
350		33.07	WATERWAY		03-Dec-03	Poor
351		33.34	WATERWAY		24-Oct-02	Poor
352		33.70	WATERWAY		18-Dec-03	
353		34.83	WATERWAY	Mt. Tabor	13-Dec-04	
354		34.58	ESTLING LAKE	Denville	03-Dec-03	
355		35.28	FRANKLIN RD		13-Dec-05	
356		36.41	WATERWAY		18-Dec-03	
357		36.41	WATERWAY		18-Dec-03	
358		36.68	WATERWAY	Randolph Twp.	13-Dec-05	
359		36.87	WATERWAY		18-Dec-03	Poor
360		38.61	ROCKAWAY RVR	Dover	04-Dec-02	Poor
361		39.46	ROCKAWAY RVR	Wharton	06-Dec-02	
362		40.36	ROCKAWAY RVR		09-Dec-02	
363		41.23	ROCKAWAY RVR	Roxbury Twp.	18-Dec-03	Poor
364		41.29	MILL ST		14-Dec-05	Poor
365		41.70	CONRAIL		14-Dec-05	Poor
366		41.83	BERK VAL RD		14-Dec-05	Poor
367		43.16	HOWARD BLVD	Mt. Arlington	14-Dec-05	
368		44.97	SHIPNPORT RD	Roxbury Twp.	18-Dec-03	Poor
369		46.59	WATERWAY		14-Dec-04	Poor
370		47.35	WATERWAY	Netcong	14-Dec-04	
371	MORRISTOWN LINE	48.55	WATERWAY	Netcong	14-Dec-05	Poor
372		49.08	WATERWAY	Mt. Olive	14-Dec-05	Poor
373		49.30	WATERWAY		14-Dec-05	
374		49.55	WATERWAY		24-Jun-03	
375		50.88	CATTLE PASS		15-Dec-05	
376		54.21	MUSCONETCONG	Saxon Falls	24-Oct-02	
377		56.14	WATERWAY	Hackettstown	14-Dec-04	Poor

NJ TRANSIT Undergrade Rail Bridges - Third Party Inspection/Rating

5 Year Cycle

No.	Line	MP	Name of Crossing	Municipality	DATE RTD	Condition
378		57.25	DRAIN		15-Dec-05	
379		57.49	CATTLE PASS		15-Dec-05	Poor
380		57.51	WATERWAY		15-Dec-05	
381		57.93	PRVT FRM RD		15-Dec-05	
382		58.00	GRAND A(629)		15-Dec-05	
383	NORTH JERSEY COAST LINE	0.22	NW BRUNSW AV	Rahway	18-Nov-03	
384		0.48	SUCKERBROOK		10-Nov-04	
385		0.68	LEESVILLE RD	Avenel	17-Nov-03	
386		1.71	AVENEL ST		17-Nov-03	Poor
387		1.71	PED SUBWAY		17-Nov-03	
388		2.04	CULVERT		11-Nov-04	
389		2.09	CULVERT		11-Nov-04	
390		2.71	WEDGEWD BRK	Woodbridge	20-Nov-03	
391		2.76	FREEMAN ST		11-Nov-04	
392		3.07	GREEN ST		06-Nov-04	
393		3.17	HEARDS BROOK		20-Nov-03	
394		3.20	PED SUBWAY		20-Nov-03	
395		3.27	MAIN STREET		08-Nov-04	
396		3.50	LEGION PL	Genasco	25-Nov-05	
397		4.19	SPRINGS CREK	Perth Amboy	21-Nov-03	
398		4.61	MAURER ROAD		19-Dec-03	
399		4.98	STREAM		18-Nov-04	
400		0.39	RARITAN RVR	South Amboy	18-Dec-01	
401		0.93	DRAIN CULVER		18-Nov-03	
402	NORTH JERSEY COAST LINE	1.13	DRAIN DITCH	South Amboy	18-Nov-03	
403		3.22	MORGAN DRAW	Morgan	11-Dec-01	
404		3.77	TRAVIS CREEK		10-Nov-04	Poor
405		4.86	LESSLIE CREK	Cliffwood	01-Dec-03	
406		6.41	MATAWAN CRK	Matawan	01-Dec-03	

NJ TRANSIT Undergrade Rail Bridges - Third Party Inspection/Rating

5 Year Cycle

No.	Line	MP	Name of Crossing	Municipality	DATE RTD	Condition
407		6.97	W MATAWAN ST		01-Dec-03	
408		9.16	CREEK	Hazlet	02-Nov-03	
409		11.09	LAUREL AVE	Middletown	17-Nov-04	Poor
410		11.30	DORSETT CRK		19-Nov-04	
411		12.95	PED SUBWAY			
412		14.92	WASHINGTON A		16-Nov-04	
413		15.86	CREEK		02-Dec-03	Poor
414		16.08	NAVESINK RVR	Red Bank	23-Nov-04	Poor
415		16.22	FRONT ST		29-Nov-05	Poor
416		16.45	PED SUBWAY		17-Nov-06	
417		19.32	PARKER CREEK	Little Silver	06-Dec-04	Poor
418		19.80	OCEANPORT DW		19-Dec-01	
419		20.90	BRANCHPORT C	Branchport	08-Dec-04	
420		22.30	PED SUBWAY	Long Branch	28-Nov-05	
421		22.80	E BURNE AVE		28-Nov-05	
422		23.71	TAKANSLK RD		03-Dec-03	
423		23.71	TAKALAKEOLT		21-Mar-03	
424		24.55	PED SUBWAY	Elberon	03-Dec-03	
425		24.64	LINCOLN AVE		28-Nov-05	Poor
426		25.27	POPLAR BROOK	Deal	03-Dec-03	
427		26.50	CEDAR ST	Allenhurst	18-Dec-02	
428		26.97	NBDEAL LAKE		09-Dec-04	
429		27.17	SBDEAL LAKE	N. Asbury Park	09-Dec-04	
430		28.13	PED SUBWAY	Asbury Park	15-Nov-06	
431		28.29	W LACK BROOK			
432		30.24	LITTLE SHARK	Avon	02-Dec-04	
433	NORTH JERSEY COAST LINE	30.43	SHARK DRAW	Belmar	17-Dec-01	
434		33.18	LT WRECK PD	Spring Lake	04-Dec-03	
435		33.50	BIG WRECK PD		30-Nov-04	

NJ TRANSIT Undergrade Rail Bridges - Third Party Inspection/Rating

5 Year Cycle

No.	Line	MP	Name of Crossing	Municipality	DATE RTD	Condition
436		33.70	STOCKTON CRK	Manasquan	04-Dec-03	
437		35.32	MORRIS COVE	Brielle	12-Dec-04	
438		35.68	DEBBIES CRK		04-Dec-03	
439		36.09	BRIELLE DRAW		18-Sep-01	
440		36.38	SEMANASQUANR	Pt. Pleasant		
441	PASCACK VALLEY LINE	10.80	RISER DITCH	Hasbrouck Heights	02-Dec-03	
442		12.46	STREAM	Hackensack	01-Dec-03	
443		14.83	COLESBROOK	River Edge	26-Nov-03	Poor
444		20.29	MSQKSNK CREE	Westwood	25-Nov-03	
445		21.20	PASCACK CRK		09-Dec-02	Poor
446		9.45	RT 59	Nanuet	21-Jan-03	
447		10.53	PASCACK CRK	Spring Valley	11-Nov-04	Poor
448		10.56	HIGHWAY		14-Dec-05	
449		11.22	STREAM		24-Nov-03	
450		30.78	STREAM		20-Nov-03	
451	PRINCETON LINE	0.44	BEAR BROOK	Princeton Junction	20-Dec-05	Poor
452		1.31	RT 1	Penns Neck	17-Dec-02	
453		1.97	D & R CANAL	Princeton	17-Dec-01	Poor
454		2.01	STONEY BROOK		14-Dec-04	
455	RARITAN VALLEY LINE	10.95	FRELINGHUYSEN	Newark	13-Dec-04	Poor
456		14.95	MORSES CREEK	Aldene	14-Dec-04	Poor
457		15.99	CENTENNIAL A	Cranford	16-Dec-03	
458		16.02	RAHWAY RIVER		14-Dec-04	
459		16.14	PED SUBWAY		16-Nov-06	
460		16.23	WALNUT AVE		16-Dec-03	
461		16.66	LINCOLN AVE		16-Dec-03	
462		16.73	CREEK		16-Dec-03	
463		17.34	CENTER ST		16-Dec-03	
464	RARITAN VALLEY LINE	18.35	CENTRAL AVE	Wesfield	30-Nov-05	

NJ TRANSIT Undergrade Rail Bridges - Third Party Inspection/Rating

5 Year Cycle

No.	Line	MP	Name of Crossing	Municipality	DATE RTD	Condition
465		18.49	PED SUBWAY		14-Dec-04	
466		18.60	STREAM			
467		18.68	WESTFIELD AV		16-Dec-02	Poor
468		19.42	CROSSWAY PLA		16-Dec-03	
469		19.44	CREEK			
470		19.45	CREEK			
471		21.74	LELAND AVE	Netherwood	13-Dec-02	Poor
472		21.90	PED SUBWAY		15-Dec-04	
473		22.35	BERKMAN ST	Plainfield	11-Dec-02	Poor
474		22.62	RICHMOND ST		30-Nov-05	Poor
475		22.85	ROOSEVELT AV		30-Nov-05	Poor
476		22.99	WATCHUNG AVE		10-Dec-02	Poor
477		23.04	PED SUBWAY		16-Nov-06	Poor
478		23.13	PARK AVE		09-Dec-02	Poor
479		23.28	MADISON AVE		06-Dec-02	Poor
480		23.35	CENTRAL AVE		04-Dec-02	Poor
481		23.40	NEW ST		03-Dec-02	Poor
482		23.51	LIBERTY ST		02-Dec-02	Poor
483		23.68	PLAINFIELD A		26-Nov-02	
484		24.08	GRANT AVE		12-Dec-03	
485		24.78	CLINTON AVE		25-Nov-02	
486		25.31	ROCK AVE		25-Nov-05	
487		25.93	WASHINGTON A	Dunellen	15-Dec-04	
488		25.98	PED SUBWAY		16-Nov-06	
489		26.06	PROSPECT AVE		15-Dec-04	
490		26.24	MADISON AVE		15-Dec-04	
491		26.56	BONAGUT BRK		20-Nov-06	Poor
492		26.56	BONAGUT BRK		08-Dec-04	
493		27.14	BOUND BROOK	Middlesex	08-Dec-04	Poor

NJ TRANSIT Undergrade Rail Bridges - Third Party Inspection/Rating

5 Year Cycle

No.	Line	MP	Name of Crossing	Municipality	DATE RTD	Condition
494		28.77	AMBROSE BRK		05-Nov-02	Poor
495	RARITAN VALLEY LINE	29.83	RIVER RD	Boundbrook	21-Nov-02	
496		29.93	GREENS BROOK		08-Nov-02	Poor
497		30.08	MAIN ST		08-Dec-04	Poor
498		30.24	PED SUBWAY		17-Nov-06	
499		31.15	MIDDLE BROOK		11-Nov-02	Poor
500		31.37	PARKING ACCESS		07-Dec-04	
501		31.84	CUCKOLD BRK		12-Nov-02	
502		33.58	CREEK	Manville	12-Nov-03	
503		34.02	LOESER AVE	Somerville	07-Dec-04	
504		34.25	PETERS BROOK		13-Nov-02	
505		34.37	HAMILTON AVE		07-Dec-04	
506		34.61	BRIDGE ST		19-Dec-05	
507		34.70	PED SUBWAY		17-Nov-06	
508		35.18	SOMERSET ST		19-Dec-05	Poor
509		35.26	MIDDAUGH ST		19-Dec-05	
510		35.40	RT 206	Raritan	02-Dec-05	
511		36.10	FIRST AVE		01-Dec-05	
512		36.88	CREEK		01-Dec-05	Poor
513		37.80	RT 202	N. Branch	01-Dec-05	Poor
514		38.36	CREEK		29-Nov-04	
515		38.67	MILLTOWN RD		12-Nov-03	
516		39.09	NBR RRTAN RV		12-Nov-03	Poor
517		39.40	DUMONT CREEK		12-Nov-03	Poor
518		39.71	CREEK		29-Nov-04	
519		40.89	CREEK		16-Dec-05	
520		40.98	CREEK		29-Nov-04	Poor
521		41.59	CREEK	Whitehouse	16-Dec-05	Poor
522		42.37	CREEK		30-Nov-04	Poor

NJ TRANSIT Undergrade Rail Bridges - Third Party Inspection/Rating

5 Year Cycle

No.	Line	MP	Name of Crossing	Municipality	DATE RTD	Condition
523		44.47	CREEK		15-Nov-02	
524		45.03	CREEK		30-Nov-04	
525		45.82	CREEK		19-Dec-05	Poor
526	RARITAN VALLEY LINE	47.12	CREEK	Lebanon	15-Nov-02	
527		47.23	CREEK		30-Nov-04	Poor
528		47.68	CREEK		19-Dec-05	
529		47.92	CHERRY ST		19-Dec-05	Poor
530		48.31	KNOX LANE		19-Dec-05	
531		48.35	CREEK		03-Dec-04	Poor
532		49.99	BEAVER BROOK		19-Dec-05	
533		50.63	WEST ST	Annandale	18-Nov-02	Poor
534		50.71	CREEK		03-Dec-04	Poor
535		52.07	RARITAN RVR	High Bridge	12-Nov-03	
536		52.24	BRIDGE ST.		19-Nov-02	Poor
537		53.18	WILLOUGH BRK	Whitehouse	19-Oct-99	
538		53.89	ROCKYRUN CRK	Glengarder	19-Oct-99	

NJ TRANSIT Light Rail Bridges - Inspection/Rating Data

Line	MP	Name of Crossing	Municipality	DATE RTD	Condition
HUDSON BERGEN LIGHT RAIL	B03.7	34th Street	Bayonne	10-Apr-07	Good
	H00.2	Long Slip Channel	Hoboken	27-Jul-07	Good
	4.67	22nd Street	Bayonne	2-Apr-07	Good
	B02.6	Conrail Flyover	Bayonne	29-Apr-05	Good
	B04.64	21st Street	Bayonne	2-Apr-07	Good
	W00.	Garfield Ave.	Jersey City	3-Apr-07	Good
	R03.55	Marin Blvd.	Jersey City	3-Apr-07	Good
	R03.67	Grove St.	Jersey City	10-Apr-07	Good
	E.O.L.	Westside Ave.	Jersey City	10-Apr-07	Good
	R 03.85	Lackawanna Viaduct	Hoboken	11-Apr-07	Good
	R 06.47	Baldwin Ave.	Weehawken	13-Apr-07	Good
	R 02.9	Newport Viaduct	Jersey City	13-Apr-07	Good
	R02.7	South Garage	Jersey City	20-Apr-07	Good
NEWARK LIGHT RAIL	M&E MP 8.50	M&E Railroad	Newark	20-Feb-07	Good
RIVER LINE	0.61	DRPA Bridge No.1	Camden	25-Apr-07	on partial
	0.80	DRPA Bridge No.2	Camden	25-Apr-07	on partial
	1.16	11th St.	Camden	18-Apr-07	Good
	1.28	Federal St.	Camden	18-Apr-07	Acceptable
	1.38	Route 30	Camden	20-Apr-07	Good
	1.56	Cooper River	Camden	25-Apr-07	Good
	5.23	Pochack Ck.	Camden	20-Apr-07	Good
	6.78	Pennsauken Ck.	Camden	3-May-07	Good
	6.90	Route 73	Pennsauken	23-Apr-07	Good
	8.62	Pompeston Ck.	Cinnaminson	8-May-07	Good
	10.61	Swede's Run	Delran	8-May-07	Good
	12.28	Rancocas Ck.	Delanco	8-May-07	Good
	15.61	Warren St.	Edgewater Park	23-Apr-07	Good
	16.90	City Drain	Burlington Twsp	23-Apr-07	Good

NJ TRANSIT Light Rail Bridges - Inspection/Rating Data

Line	MP	Name of Crossing	Municipality	DATE RTD	Condition
	18.32	Assiscunk Ck.	Burlington City	3-May-07	Good
	23.73	Craft Ck.	Mansfield Twsp	30-Apr-07	Good
	25.05	Emlay's Sluice	Bordentown Twsp	30-Apr-07	Good
	27.03	Black's Creek	Bordentown City	30-Apr-07	Good
	27.03	Black's Creek	Bordentown City	30-Apr-07	Restricted
	27.17	Park St.	Bordentown City	23-Apr-07	Good
	27.53	Crosswicks Ck.	Hamilton Twsp	9-May-07	Good
	27.81	Drainage Struct.	Hamilton Twsp	9-May-07	Good
	32.86	NEC	Trenton	25-Apr-07	Good
	33.30	Assunpink Ck.	Trenton	25-Apr-07	Acceptable

New Jersey Turnpike Authority

**New Jersey Turnpike Authority
Bridge Population - New Jersey Turnpike (August 2007)**

Bridge Listing	Roadway	Structure No.	Structure Name	Date of Last Inspection	Scheduled Date of Next Inspection	Frequency(Months)		Dates(MMY)		Deficient or Obsolete	Sufficiency Rating	Special Notes
						Fracture Critical	Underwater inspection	Fracture Critical	Underwater inspection			
1	NJTPK	E10615A	NJ TPK NB WEST/ TPK SBI & NBI (E)	07-Apr-05	07-Apr-07	Y24		0305		NEITHER	89.00	
2	NJTPK	E10620A	NJTPK TNW14 OVER E-NSI, SNI-E, SNO-E	07-Apr-05	07-Apr-07	Y24		0305		OBSOLETE	91.50	
3	NJTPK	E106570	NJ TPK OVER CRR OF NJ NWK BRANCH	10-Jun-06	10-Jun-08					NEITHER	87.80	
4	NJTPK	E106680	NJ TPK OVER FOUNDRY STREET	12-Jun-06	12-Jun-08					NEITHER	89.20	
5	NJTPK	E10689A	NJ TPK INT 15E RAMP TNW / NJ TPK	04-Apr-05	04-Apr-07					NEITHER	81.80	
6	NJTPK	E10692B	NJ TPK INT 15E RPS R&T/RAYMOND BD	26-Jun-06	26-Jun-08					NEITHER	84.30	
7	NJTPK	E10692C	NJ TPK INT 15E RAMP TE/DOT RAMP P-1	26-Jun-06	26-Jun-08					NEITHER	98.40	
8	NJTPK	E107880	NJTPK / PASSAIC RV US1&9	07-Jul-06	07-Jul-08	Y24	Y48	0706	0906	OBSOLETE	79.20	
9	NJTPK	E109020	NJ TPK OVER BELLEVILLE TPK (RT 7)	16-Jun-06	16-Jun-08					NEITHER	75.10	
10	NJTPK	E109830	NJTPK / HACKENSACK RV & E	07-Jul-06	07-Jul-08	Y24	Y48	0706	0906	NEITHER	73.30	
11	NJTPK	E11067A	NJTPK INT 15X RAMP TNE OVER NJ TURNPIKE	22-Jun-06	22-Jun-08							NBIS data for this bridge not included in August 6, 2007 spreadsheet provided by NJDOT
12	NJTPK	E11067B	NJTPK INT 15X RAMP NET	14-Jul-06	14-Jul-08							NBIS data for this bridge not included in August 6, 2007 spreadsheet provided by NJDOT
13	NJTPK	E110800	NJTPK INT 15X RAMP NET, TSE & NET	20-Jun-06	20-Jun-08							NBIS data for this bridge not included in August 6, 2007 spreadsheet provided by NJDOT
14	NJTPK	E11080A	NJTPK INT 15X RAMP WT&TW / PENHORN CR	20-Jun-06	20-Jun-08							NBIS data for this bridge not included in August 6, 2007 spreadsheet provided by NJDOT
15	NJTPK	E11080B	NJTPK INT 15X TW - WT VIADUCT	20-Jun-06	20-Jun-08							NBIS data for this bridge not included in August 6, 2007 spreadsheet provided by NJDOT
16	NJTPK	E110850	NJ TPK OVER ELRR (BOONTON BRANCH)	25-Jun-06	25-Jun-08					NEITHER	75.80	
17	NJTPK	E111150	NJ TPK OVER ELRR & COUNTY ROAD	23-May-06	23-May-08					NEITHER	69.00	
18	NJTPK	E112100	SECAUCUS ROAD OVER NJ TURNPIKE	23-May-06	23-May-08					NEITHER	94.90	
19	NJTPK	E11258A	NJ TPK RAMP V/NJ TPK SNE-NSE RWYS	31-May-06	31-May-08					OBSOLETE	70.70	
20	NJTPK	E11258B	NJTPK INT 1GE RAMP F(V)/DOT I-495	25-May-06	25-May-08	Y24		0505		OBSOLETE	73.50	
21	NJTPK	E11258C	NJ TPK INTER 16E RAMP F/NJ RT 3	25-May-06	25-May-08	Y24		0505		OBSOLETE	72.60	
22	NJTPK	E11295A	NJ TPK INT 17E RP A/TPK.RPS& RDWY	19-Jun-06	19-Jun-08	Y24		0505		OBSOLETE	92.00	
23	NJTPK	E11295B	NJ TPK INT 17E RAMP A OVER NJ 3	12-Jun-06	12-Jun-08					OBSOLETE	92.50	
24	NJTPK	E11295C	NJ TPK INTER 17E RAMP S/RAMP V&R	24-May-06	24-May-08					NEITHER	87.60	
25	NJTPK	E11295D	NJ TPK INT 17E RP E/PAT PK RD,RMP	06-Jun-06	06-Jun-08					NEITHER	94.50	
26	NJTPK	E113000	NJ TPK OVER PATERSON PLANK ROAD	07-Jun-06	07-Jun-08					NEITHER	89.00	
27	NJTPK	E113160	NJ TPK SNE-NSE RWY OVER ROUTE 3	12-Jun-06	12-Jun-08					OBSOLETE	80.80	
28	NJTPK	E113500	PARK PLACE OVER NJ TURNPIKE	05-Jun-06	05-Jun-08					OBSOLETE	79.80	
29	NJTPK	E114520	NJ TPK SNE-NSE RWY/PAUNPECK CREEK	14-Jun-06	14-Jun-08		Y60		0803	NEITHER	86.60	
30	NJTPK	E115210	NJ TPK SNE-NSE RWY/BELLMAN CREEK	14-Jun-06	14-Jun-08		Y60		0803	NEITHER	85.00	
31	NJTPK	E116420	NJ TPK / SUSQUEHANNA RR& NJ TPK SESA	15-Jun-06	15-Jun-08					OBSOLETE	78.00	
32	NJTPK	E11672A	NJ TPK NB WEST/NJ TPK SB-E & E-80	25-Apr-05	25-Apr-07	Y24		0305		NEITHER	77.10	
33	NJTPK	E11674A	NJ TPK CONN RD 95W/NJ TPK SB-E	24-Oct-05	24-Oct-07	Y24		0305		NEITHER	87.60	
34	NJTPK	E11680N	NJ TPK E-95/BERGEN CO.TRUNK SEWER	07-Apr-05	07-Apr-07					NEITHER	81.20	
35	NJTPK	I05341A	NJ TPK INT.7 RPS WT&TE / BLACKS CREEK	04-Apr-06	04-Apr-08					NEITHER	94.20	
36	NJTPK	I07389B	NJ TPK RAMP WT-TE / FORSGATE ROAD	17-Mar-05	17-Mar-07					NEITHER	82.10	
37	NJTPK	I08334B	NJ ROUTE 18/NJ TPK INT.9 RP.TE-WT	22-Mar-05	01-Mar-05					OBSOLETE	79.00	
38	NJTPK	I08334C	NARICON PLACE / NJTPK INT. 9 RAMP TW	22-Mar-05	22-Mar-07					NEITHER	93.60	
39	NJTPK	I08809B	NJTPK INT.10 RAMP TW/WOODBRG. AVE	09-May-05	04-Apr-05					OBSOLETE	87.70	
40	NJTPK	I09099C	GSP/NJTPK INTER 11 RAMP PNT	31-Mar-05	23-Feb-06					NEITHER	77.80	
41	NJTPK	I09099D	NJ TPK INTER 11 RAMP TPS OVER GSP	27-Apr-05	27-Sep-07					NEITHER	93.40	
42	NJTPK	I09099E	NJ TPK INT 11 RAMP KPN/NJ TPK PST	01-Apr-05	01-Apr-07					OBSOLETE	91.10	
43	NJTPK	I09099G	NJTPK INT.11 RAMP TK/GSP RAMP PNK	01-Apr-05	01-Apr-07					NEITHER	94.50	
44	NJTPK	I09132B	US 9/NJTPK INTER. 11 RAMP NT-TN	09-Mar-05	09-Mar-07					NEITHER	77.00	
45	NJTPK	I09935B	NJTPK RAMP TW/NJTK RPS.TE.ET&I278	22-Apr-05	22-Apr-07					OBSOLETE	79.00	
46	NJTPK	I09935D	NJ TPK INT 13 RAMP ET/I-278 EB RMP LG	25-Apr-05	25-Apr-07					NEITHER	93.90	
47	NJTPK	I10153B	NJ TPK INT 13A RAMP TSO/MAINT.RD.	21-Jun-07	21-Jun-09					NEITHER	96.70	
48	NJTPK	I10165B	NORTH AVE EB/NJTK 13A:WXT,TWX,TWL	05-Apr-05	05-Apr-07	Y24		0705		NEITHER	96.40	
49	NJTPK	I10474B	NJ TPK INT.14 EXT-ALT/NJ RAMP WLT	17-May-05	17-May-07					NEITHER	81.90	
50	NJTPK	I11763B	NJ TPK RAMP TW OVER US ROUTE 46	20-Jun-06	20-Jun-08					OBSOLETE	78.50	
51	NJTPK	M000000	US 130-NJ 49 OVER NJ TPK	16-Mar-06	16-Mar-08					OBSOLETE	77.30	
52	NJTPK	M000420	NJ TURNPIKE OVER SALEM CANAL	30-Mar-06	30-Mar-08		Y60		0303	NEITHER	96.80	
53	NJTPK	M000850	DEEPWATER-SLAPES CORNER RD/NJTPK	15-Mar-06	15-Mar-08					NEITHER	87.20	
54	NJTPK	M001660	NJ TURNPIKE OVER GAME CREEK	15-Mar-06	15-Mar-08		Y60		0303	NEITHER	90.40	
55	NJTPK	M003040	COURSES LANDING RD OVER NJ TPK	14-Mar-06	14-Mar-08					NEITHER	83.80	
56	NJTPK	M003720	NJ 48(HARDING HWY) OVER NJ TPK	14-Mar-06	14-Mar-08					NEITHER	97.50	
57	NJTPK	M004890	CHEESEMAN RD OVER NJ TPK	14-Mar-06	14-Mar-08					NEITHER	85.70	
58	NJTPK	M005730	STUMPY ROAD OVER NJ TPK	14-Mar-06	14-Mar-08					NEITHER	85.30	
59	NJTPK	M006770	POINTERS-AUBURN RD OVER NJ TPK	10-Mar-06	10-Mar-08					NEITHER	89.90	
60	NJTPK	M006960	PEDRICKTOWN-WOODSTOWN RD/NJ TPK	10-Mar-06	10-Mar-08					NEITHER	81.90	
61	NJTPK	M007850	NJ TPK OVER OLDMANS CREEK	17-Mar-06	17-Mar-08		Y60		0303	NEITHER	80.00	
62	NJTPK	M008680	P TOWN-HARRISONVILLE RD/NJ TPK	10-Mar-06	10-Mar-08					NEITHER	87.00	
63	NJTPK	M009140	RAINEY ROAD OVER NJ TPK	10-Mar-06	10-Mar-08					NEITHER	78.90	
64	NJTPK	M009710	NJ TPK OVER KINGS HIGHWAY	10-Mar-06	10-Mar-08					OBSOLETE	84.40	
65	NJTPK	M009930	NJ TPK OVER PRSL SALEM BRANCH	27-Mar-06	27-Mar-08					NEITHER	80.10	
66	NJTPK	M010040	NJ TPK/WOODSTOWN-SWEDESBORO RD	17-Mar-06	17-Mar-08					NEITHER	79.10	
67	NJTPK	M011380	SWEDESBORO-MONROEVILLE RD/NJ TPK	21-Mar-06	21-Mar-08					NEITHER	73.10	
68	NJTPK	M011500	SWEDESBORO-FRANKLINVILLE RD/NJTPK	20-Mar-06	20-Mar-08					NEITHER	83.00	
69	NJTPK	M012130	NJ TPK OVER RACCOON CREEK	21-Mar-06	21-Mar-08		Y60		0303	NEITHER	93.60	
70	NJTPK	M012580	MULLICA HILL RD OVER NJ TPK	21-Mar-06	21-Mar-08					NEITHER	85.70	
71	NJTPK	M01286A	NJ TPK INT NO 2 RAMP S C-E/NJ TPK	22-Mar-06	22-Mar-08					NEITHER	84.20	

**New Jersey Turnpike Authority
Bridge Population - New Jersey Turnpike (August 2007)**

Bridge Listing	Roadway	Structure No.	Structure Name	Date of Last Inspection	Scheduled Date of Next Inspection	Frequency(Months)		Dates(MMY)		Deficient or Obsolete	Sufficiency Rating	Special Notes
						Fracture Critical	Underwater inspection	Fracture Critical	Underwater inspection			
72	NJTPK	M013180	US 322 OVER NJ TPK	20-Mar-06	20-Mar-08					NEITHER	93.30	
73	NJTPK	M013400	U-TURN OVERPASS MAINTENANCE/NJTPK	22-Mar-06	22-Mar-08					NEITHER	98.00	
74	NJTPK	M013880	TOMLIN STATION RD OVER NJ TPK	23-Mar-06	23-Mar-08					NEITHER	90.90	
75	NJTPK	M015030	WOLFERT STATION RD OVER NJ TPK	22-Mar-06	22-Mar-08					NEITHER	81.00	
76	NJTPK	M015920	MICKLETON-JEFFERSON RD OVER NJTPK	29-Mar-06	29-Mar-08					NEITHER	87.80	
77	NJTPK	M016730	PAULSBORO-JEFFERSON RD OVER NJTPK	23-Mar-06	23-Mar-08					NEITHER	83.90	
78	NJTPK	M017500	NJ TPK OVER EDWARDS RUN	23-Mar-06	23-Mar-08		Y60		0303	NEITHER	70.50	
79	NJTPK	M017980	MT ROYAL-BARNSBORO RD OVER NJ TPK	30-Mar-06	30-Mar-08					NEITHER	92.30	
80	NJTPK	M018450	NJ TPK OVER MANTUA CREEK	29-Mar-06	29-Mar-08		Y60		0303	NEITHER	77.70	
81	NJTPK	M018880	OGDEN HEIGHTS RD OVER NJ TPK	15-Mar-06	15-Mar-08					NEITHER	82.60	
82	NJTPK	M019380	MANTUA GROVE-PAULSBORO RD/NJ TPK	15-Mar-06	15-Mar-08					NEITHER	83.90	
83	NJTPK	M02023R	NJ 45 (MANTUA PIKE)	15-Mar-06	15-Mar-08							Bridge replaced and new inspection data info not input by NJDOT
84	NJTPK	M020470	ELM AVE OVER NJ TPK	13-Mar-06	13-Mar-08					NEITHER	89.90	
85	NJTPK	M020960	NJ TPK/WEST JERSEY AVE & PRSL	09-Mar-06	09-Mar-08					NEITHER	78.00	
86	NJTPK	M021080	NJ TPK OVER GLASSBORO RD	09-Mar-06	09-Mar-08					NEITHER	80.00	
87	NJTPK	M021520	WOODBURY-NEW SHARON RD/NJ TPK	13-Mar-06	13-Mar-08					NEITHER	85.70	
88	NJTPK	M022220	COOPER RD OVER NJ TPK	13-Mar-06	13-Mar-08					OBSOLETE	65.80	
89	NJTPK	M022810	NJ RTE 47(DELSEA DR) OVER NJ TPK	13-Mar-06	13-Mar-08					NEITHER	92.70	
90	NJTPK	M023120	TURKEY HILL RD OVER NJ TURNPIKE	13-Mar-06	13-Mar-08					NEITHER	76.80	
91	NJTPK	M024030	WESTVILLE-LAKELAND RD OVER NJ TPK	13-Mar-06	13-Mar-08					NEITHER	87.80	
92	NJTPK	M024610	NJ TPK OVER BIG TIMBER CREEK	20-Mar-06	20-Mar-08		Y60		0303	NEITHER	88.20	
93	NJTPK	M025720	NJ TPK / PRSL RR GRENLOCH BRANCH	08-Mar-06	08-Mar-08					NEITHER	87.50	
94	NJTPK	M025880	NJ TPK / NJ 168(BLK HORSE PIKE)	08-Mar-06	08-Mar-08					NEITHER	95.60	
95	NJTPK	M02613A	NJ TPK INT 3 RAMPS C&E / NJ TPK	20-Mar-06	20-Mar-08					NEITHER	99.00	
96	NJTPK	M02613B	NJ TPK INT 3 RAMPS R&T / NJ 168	08-Mar-06	08-Mar-08					OBSOLETE	81.00	
97	NJTPK	M026980	NJ RT 41 OVER NJ TPK	13-Mar-06	13-Mar-08					NEITHER	97.00	
98	NJTPK	M027280	SHREVE AVE OVER NJ TPK	13-Mar-06	13-Mar-08					DEFICIENT	58.90	
99	NJTPK	M027710	NJ TPK OVER PRSL RR, ATLANTIC AVE	07-Apr-06	07-Apr-08					OBSOLETE	69.20	
100	NJTPK	M027950	NJ TPK OVER US 30	06-Apr-06	06-Apr-08					NEITHER	77.40	
101	NJTPK	M028190	WARRICK RD OVER NJ TPK	29-Mar-06	29-Mar-08					NEITHER	87.90	
102	NJTPK	M029200	NJTPK/I-295 RAMPS AD. B. & C	06-Apr-06	06-Apr-08					OBSOLETE	76.00	
103	NJTPK	M029240	NJ TPK OVER COOPER CREEK	06-Apr-06	06-Apr-08					NEITHER	80.10	
104	NJTPK	M029350	NJ TPK/PRSL ATLANTIC CITY BRANCH	06-Apr-06	06-Apr-08					OBSOLETE	78.10	
105	NJTPK	M029840	HADDENFLD-BERLIN RD(RT561)/NJTPK	29-Mar-06	29-Mar-08					OBSOLETE	65.80	
106	NJTPK	M030750	KRESSON RD OVER NJ TPK	29-Mar-06	29-Mar-08					NEITHER	86.80	
107	NJTPK	M031580	NJ TURNPIKE/ BR COOPER CREEK	15-Jul-06	15-Jul-08					NEITHER	87.80	
108	NJTPK	M032300	NJ RTE 70(MARLTON PIKE)OVER NJTPK	11-Apr-06	11-Apr-08					NEITHER	95.80	
109	NJTPK	M033470	NJ TPK/S BR PENNSAUKEN CREEK	16-Jul-06	16-Jul-08					NEITHER	95.90	
110	NJTPK	M033940	CHURCH RD OVER NJ TPK	29-Mar-06	29-Mar-08					OBSOLETE	70.50	
111	NJTPK	M034210	ROUTE 73 OVER NJ TURNPIKE	25-Apr-06	25-Apr-08					NEITHER	81.70	
112	NJTPK	M03449A	NJ TPK INTER 4 RAMPS C&E/NJ TPK	29-Mar-06	29-Mar-08					NEITHER	99.00	
113	NJTPK	M03449B	NJ RTE 73 OVER NJ TPK INT NO 4	25-Apr-06	25-Apr-08					OBSOLETE	96.00	
114	NJTPK	M034860	NJ TPK/N. BRANCH PENNSAUKEN CREEK	17-Jul-06	17-Jul-08					NEITHER	94.80	
115	NJTPK	M035530	NJ TPK OVER CHURCH STREET	07-Apr-06	07-Apr-08					OBSOLETE	85.20	
116	NJTPK	M036800	MT LAUREL RD OVER NJ TURNPIKE	30-Mar-06	30-Mar-08					NEITHER	96.00	
117	NJTPK	M03702A	MILE 37 U-TURN OVER NJ TURNPIKE	30-Mar-06	30-Mar-08					NEITHER	88.90	
118	NJTPK	M037970	NJ 38 WESTBOUND	11-Mar-06	11-Mar-08							NBIS data for this bridge not included in August 6, 2007 spreadsheet provided by NJDOT
119	NJTPK	M038680	NJ TPK OVER MARNE HWY & PCRR	18-Apr-06	18-Apr-08					NEITHER	80.00	
120	NJTPK	M038900	NJ TPK OVER HARTFORD ROAD	18-Apr-06	18-Apr-08					NEITHER	79.00	
121	NJTPK	M039760	NJ TPK OVER PARKER S CREEK	18-Jul-06	18-Jul-08		Y60		0303	NEITHER	85.00	
122	NJTPK	M040340	CREEK ROAD OVER NJ TPK	30-Mar-06	30-Mar-08					NEITHER	97.80	
123	NJTPK	M040960	NJ TURNPIKE OVER RANCOCAS CREEK	26-Apr-06	26-Apr-08		Y60		0303	NEITHER	74.00	
124	NJTPK	M042590	MT HOLLY-RANCOCAS RD OVER NJ TPK	30-Mar-06	30-Mar-08					NEITHER	76.20	
125	NJTPK	M043560	IRICK ROAD OVER NJ TPK	12-Apr-06	12-Apr-08					NEITHER	85.60	
126	NJTPK	M04405A	NJ TPK INTER 5 RAMPS A&G/ NJ TPK	12-Apr-06	12-Apr-08					NEITHER	97.00	
127	NJTPK	M044360	MT HOLLY-BURLINGTON ROAD/NJ TPK	14-Apr-06	14-Apr-08					NEITHER	99.50	
128	NJTPK	M044750	OXMEAD ROAD OVER NJ TURNPIKE	14-Apr-06	14-Apr-08					NEITHER	79.00	
129	NJTPK	M045430	JENNINGS ROAD OVER NJ TURNPIKE	14-Apr-06	14-Apr-08					NEITHER	96.90	
130	NJTPK	M046880	JACKSONVILLE ROAD OVER NJ TPK	19-Apr-06	19-Apr-08					NEITHER	79.80	
131	NJTPK	M048210	NJ TPK OVER ASSISCUNK CREEK	19-Apr-06	19-Apr-08					NEITHER	85.00	
132	NJTPK	M049150	BURLINGTON-COLUMBUS RD OVER NJTPK	19-Apr-06	19-Apr-08					OBSOLETE	77.70	
133	NJTPK	M049730	NJ TPK OVER CRAFT S CREEK	07-Jul-06	07-Jul-08					NEITHER	94.40	
134	NJTPK	M050060	HEDDING-JACKSONVILLE/NJ TPK	02-May-06	02-May-08					NEITHER	80.40	
135	NJTPK	M050430	NJ TPK/HEDDING AVE, PRR, KINKORA BR	14-Apr-06	14-Apr-08					NEITHER	92.20	
136	NJTPK	M05091A	NJ TPK INTER 6 RAMP C OVER NJ TPK	02-May-06	02-May-08					NEITHER	100.00	
137	NJTPK	M050950	COLUMBUS-KINKORA RD OVER NJ TPK(I-95)	05-Jun-06	05-Jun-08					NEITHER	87.10	
138	NJTPK	M05111A	NJTPK(I-95)INT 6 RP E/NJTPK(I-95)	24-May-06	24-May-08					NEITHER	99.00	
139	NJTPK	M051420	HEDDING-MANSFIELD RD/NJ TPK(I-95)	10-May-06	10-May-08					NEITHER	89.50	
140	NJTPK	M053010	NJ TPK(I-95) OVER US 206	05-May-06	05-May-08					NEITHER	86.90	
141	NJTPK	M05328A	NJTPK(I-95)INT 7 RPS C&E/NJTPK(I-95)	08-May-06	08-May-08					OBSOLETE	96.00	
142	NJTPK	M05328B	NJTPK(I-95)INT 7 RAMPS R&T/US 206	24-May-06	24-May-08					NEITHER	100.00	

**New Jersey Turnpike Authority
Bridge Population - New Jersey Turnpike (August 2007)**

Bridge Listing	Roadway	Structure No.	Structure Name	Date of Last Inspection	Scheduled Date of Next Inspection	Frequency(Months)		Dates(MMY)		Deficient or Obsolete	Sufficiency Rating	Special Notes
						Fracture Critical	Underwater inspection	Fracture Critical	Underwater inspection			
143	NJTPK	M053410	NJ TPK(I-95) OVER BLACKS CREEK	03-Jul-06	03-Jul-08					NEITHER	92.30	
144	NJTPK	M05380A	NJTPK OVER INT 7 RAMPS ST & TN	05-May-06	05-May-08					NEITHER	90.20	
145	NJTPK	M054000	NJTPK(I-95)/BORDENTOWN-GEORGETOWN RD	25-May-06	25-May-08					NEITHER	90.30	
146	NJTPK	M055100	BORDTOWN-CHESTERFIELD RD/NJTPK(I-95)	09-May-06	09-May-08					OBSOLETE	83.40	
147	NJTPK	M056380	WARD AVE OVER NJ TPK(I-95)	09-May-06	09-May-08					OBSOLETE	79.10	
148	NJTPK	M056920	NJTPK(I-95)/CROSSWICKS CR & U-TURN	24-May-06	24-May-08					NEITHER	83.00	
149	NJTPK	M057100	CROSSWICKS-YARDVILLE RD/NJTPK(I-95)	17-May-06	17-May-08					OBSOLETE	93.30	
150	NJTPK	M057460	NJTPK(I-95) OVER DOCTORS CREEK	09-Jul-06	09-Jul-08					NEITHER	85.00	
151	NJTPK	M057550	NJTPK(I-95)/CROSSWICKS-HAMILTON SQ RD	23-May-06	23-May-08					NEITHER	85.00	
152	NJTPK	M058100	YARDVILLE-AlLENTOWN RD/NJTPK(I-95)	17-May-06	17-May-08					OBSOLETE	90.40	
153	NJTPK	M059230	MERRICK ROAD OVER NJ TPK(I-95)	17-May-06	17-May-08					OBSOLETE	78.80	
154	NJTPK	M060330	EDGEBROOK ROAD OVER NJ TPK(I-95)	12-Apr-06	12-Apr-08					OBSOLETE	94.90	
155	NJTPK	M06051A	NJTPK(I-95)INT 7A RPS ST-TN/NJTPK(95)	04-May-06	04-May-08					NEITHER	99.00	
156	NJTPK	M06051B	NJTPK(I-95)INT 7A RAMPS ET-TW/I-195	04-May-06	04-May-08					OBSOLETE	96.00	
157	NJTPK	M060910	ROBBINSVILLE-AlLENTOWN RD/NJTPK(I-95)	12-Apr-06	12-Apr-08					OBSOLETE	94.50	
158	NJTPK	M061870	WEST MANOR WAY(HULSE RD)/NJTPK(I-95)	12-Apr-06	12-Apr-08					OBSOLETE	87.40	
159	NJTPK	M062240	GORDON RD(PERRINE RD)/NJ TPK (I-95)	13-Apr-06	13-Apr-08					OBSOLETE	86.00	
160	NJTPK	M062860	SHARON RD(PAGES CORNER RD)/NJTPK(I95)	03-May-06	03-May-08					OBSOLETE	86.50	
161	NJTPK	M063320	NJ TPK(I-95) OVER ASSUNPINK CREEK	13-Apr-06	13-Apr-08					NEITHER	85.00	
162	NJTPK	M063430	WINDSOR-CARSONS MILLS RD/NJ TPK(I-95)	13-Apr-06	13-Apr-08					OBSOLETE	72.90	
163	NJTPK	M064790	WINDSOR-AlLENS RD/NJ TPK(I-95)	13-Apr-06	13-Apr-08					OBSOLETE	78.50	
164	NJTPK	M065520	OLD YORK RD/NJ TPK(I-95)	03-May-06	03-May-08					OBSOLETE	93.60	
165	NJTPK	M066230	NJ TPK(I-95) OVER PEDDLE BROOK	10-Jul-06	10-Jul-08					NEITHER	88.60	
166	NJTPK	M067080	ETRA ROAD/NJ TPK(I-95)	03-May-06	03-May-08					OBSOLETE	94.80	
167	NJTPK	M067270	NJ TPK(I-95)/ROCKY BROOK	04-May-07	04-May-09					NEITHER	82.00	
168	NJTPK	M06757A	NJTPK(I-95) INT 8 RPS C&E/NJTPK(I-95)	06-May-07	06-May-09					OBSOLETE	94.50	
169	NJTPK	M06757B	NJ TPK INT 8 RAMPS P&V/NJ RT 33	01-May-07	01-May-09					NEITHER	95.00	
170	NJTPK	M067890	NJ TPK(I-95) OVER RT 33	13-Apr-07	13-Apr-09					NEITHER	83.00	
171	NJTPK	M068010	NJ TPK(I-95)/MONMOUTH ROAD	04-May-07	04-May-09					OBSOLETE	79.00	
172	NJTPK	M068400	WYCKOFF RD/NJTPK(I-95)	11-Apr-07	11-Apr-09					OBSOLETE	71.30	
173	NJTPK	M068750	NJTPK(I-95) OVER MILLSTONE RIVER	04-May-07	04-May-09					NEITHER	69.80	
174	NJTPK	M069270	BRICK YARD RD (CORP LINE RD)/NJ TPK(I-95)	06-May-07	06-May-09					OBSOLETE	92.00	
175	NJTPK	M069850	NJTPK(I-95)/HIGHTSTOWN-CRNURY RD&PRR	02-May-07	02-May-09	Y24		0507		NEITHER	69.30	
176	NJTPK	M070480	CRANBURY STATION ROAD/NJTPK(I-95)	06-May-07	06-May-09					OBSOLETE	76.30	
177	NJTPK	M070740	NJTPK(I-95)OVER CRANBURY BROOK	08-Jun-07	08-Jun-09					NEITHER	82.00	
178	NJTPK	M071260	CRANBURY HALF-ACRE RD/NJ TPK(I-95)	04-May-07	04-May-09					OBSOLETE	78.30	
179	NJTPK	M07146A	NJ TPK SA 75-RAMPS SSA & SAN/NJ TPK	11-May-07	11-May-09					OBSOLETE	93.10	
180	NJTPK	M072110	PROSPECT PLAINS ROAD OVER NJTPK(I-95)	04-May-07	04-May-09					OBSOLETE	73.30	
181	NJTPK	M07310S	NJ TPK NSO RDWY OVER SHALLOW BROOK	04-May-07	04-May-09					OBSOLETE	84.70	
182	NJTPK	M073410	FORSGATE RD EB OVER NJTPK RDWYS	04-May-07	04-May-09					NEITHER	93.00	
183	NJTPK	M073420	FORSGATE RD WB OVER NJTPK RDWYS	04-May-07	04-May-09					NEITHER	93.00	
184	NJTPK	M07368A	NJ TPK INT 8A / NJ TPK SNO RWY	07-May-07	07-May-09	Y24		0405		NEITHER	93.90	
185	NJTPK	M07379A	NJ TPK INT 8A / NJ TPK SNO RWY	24-Apr-07	24-Apr-09	Y24		0407		NEITHER	93.40	
186	NJTPK	M07389A	NJ TPK INT 8A / NJ TPK NSO NSI SNISNO	23-Apr-07	23-Apr-09					NEITHER	90.80	
187	NJTPK	M07393A	NJ TPK INT 8A / NJ TPK NSO RWY	03-May-07	03-May-09					NEITHER	93.40	
188	NJTPK	M074310	NJTPK SNI/NSI RDWYS /PENNSYLVANIA RR	24-Apr-07	24-Apr-09					OBSOLETE	87.30	
189	NJTPK	M07431N	NJTPK SNO RDWY/ PENNSYLVANIA RR	24-Apr-07	24-Apr-09					NEITHER	93.90	
190	NJTPK	M07435S	NJ TPK NSO RWY / CRANBURY SO RIVER RD	26-Apr-07	26-Apr-09	Y24		0407		NEITHER	92.90	
191	NJTPK	M074390	NJ TPK NSI-SNI RDWY / CRANBURY RD	24-Apr-07	24-Apr-09					OBSOLETE	74.30	
192	NJTPK	M07439N	NJ TPK SNO ROADWAY/CRANBURY-S RIVR RD	24-Apr-07	24-Apr-09					NEITHER	91.90	
193	NJTPK	M075500	NJ TPK MI 75 U-TURN/NSO,NSI,SNI,SNO	03-May-07	03-May-09					NEITHER	92.90	
194	NJTPK	M075520	JAMESBURG RD/NJ TPK NSO,NSI,SNO	03-May-07	03-May-09					OBSOLETE	85.60	
195	NJTPK	M07558N	NJTPK SNO RDWY OVER WETLANDS	24-Apr-07	24-Apr-09					NEITHER	92.90	
196	NJTPK	M07610R	DEANS-RHODE HALL ROAD OVER NJTPK RDWS	04-May-07	04-May-09					NEITHER	95.90	
197	NJTPK	M07707R	DAVIDSON S MILL RD / NJ TPK RDWYS	18-May-07	18-May-09					OBSOLETE	76.50	
198	NJTPK	M077440	NJ TPK MI 77 U-TURN/NSO NSI SNO SNI	21-May-07	21-May-09					NEITHER	89.90	
199	NJTPK	M077790	NJ TPK NSO NSI / IRELAND BRK OVERPASS	24-Apr-07	24-Apr-09					NEITHER	89.80	
200	NJTPK	M078180	CHURCH LANE OVER NJ TPK RDWYS	18-May-07	18-May-09					NEITHER	75.80	
201	NJTPK	M078460	NJ TPK SISA RAMP / NJ TPK SNO ROADWAY	14-Apr-07	14-Apr-09	Y24		0407		NEITHER	93.40	
202	NJTPK	M079040	NJ TPK SANI RWY / NJ TPK SNO ROADWAY	02-May-07	02-May-09	Y24		0507		NEITHER	95.50	
203	NJTPK	M079150	NJ TPK NSO & NSI / SO BR BEAVERDAM	24-Apr-07	24-Apr-09					NEITHER	89.80	
204	NJTPK	M079300	HARDENBURG LANE OVER NJ TPK RDWYS	24-Apr-07	24-Apr-09					OBSOLETE	77.00	
205	NJTPK	M07946I	NJ TPK NSI RDWY / NO BR BEAVERDAM	24-Apr-07	24-Apr-09					NEITHER	87.60	
206	NJTPK	M07946S	NJTPK SB OVER NO BRANCH BEAVERDAM BRK	24-Apr-07	24-Apr-09					NEITHER	92.90	
207	NJTPK	M07980R	DUTCH ROAD OVER NJTPK RDWYS	18-May-07	18-May-09					NEITHER	86.00	
208	NJTPK	M080330	NJTPK NSO RDWY OVER BOG BROOK	30-Apr-07	30-Apr-09					NEITHER	92.90	
209	NJTPK	M080370	NJTPK SNO RDWY OVER BOG BROOK	24-Apr-07	24-Apr-09					NEITHER	92.90	
210	NJTPK	M08045R	MAIN STREET OVER NJTPK ROADWAYS	30-Apr-07	30-Apr-09					NEITHER	95.50	
211	NJTPK	M08076N	NJTPK NB OVER WESTONS MILL POND	13-Apr-07	13-Apr-09					NEITHER	92.90	
212	NJTPK	M08076S	NJTPK SB OVER WESTONS MILL POND	13-Apr-07	13-Apr-09					NEITHER	92.90	
213	NJTPK	M080970	MILE 81 U-TURN OVER NJ TPK RDWYS	13-Apr-07	13-Apr-09					NEITHER	94.9	

**New Jersey Turnpike Authority
Bridge Population - New Jersey Turnpike (August 2007)**

Bridge Listing	Roadway	Structure No.	Structure Name	Date of Last Inspection	Scheduled Date of Next Inspection	Frequency(Months)		Dates(MMY)		Deficient or Obsolete	Sufficiency Rating	Special Notes
						Fracture Critical	Underwater inspection	Fracture Critical	Underwater inspection			
214	NJTPK	M080990	CONRAIL/RARITAN RIVER RAILROAD	13-Apr-07	13-Apr-07	Y24		0405				NBIS data for this bridge not included in August 6, 2007 spreadsheet provided by NJDOT
215	NJTPK	M08109R	RYDERS LANE OVER NJTPK ROADWAYS	30-Apr-07	30-Apr-09					OBSELETE	73.30	
216	NJTPK	M081580	NJ TPK (I-95) OVER TICES CORNER ROAD	13-Apr-07	13-Apr-09					NEITHER	84.10	
217	NJTPK	M08158N	NJ TPK OVER TICES CORNER ROAD	14-Apr-07	14-Apr-09					NEITHER	92.90	
218	NJTPK	M08158S	NJ TPK NSO ROADWAY OVER TICES LANE	14-Apr-07	14-Apr-09					NEITHER	92.90	
219	NJTPK	M081660	NJ TPK (I-95) OVER SAW MILL BROOK	29-Jun-07	29-Jun-09					NEITHER	74.00	
220	NJTPK	M08166N	NJTPK NB OVER SAW MILL BROOK	11-Apr-07	11-Apr-09					NEITHER	94.90	
221	NJTPK	M08166S	NJTPK SB OVER SAW MILL BROOK	12-Apr-07	12-Apr-09					NEITHER	91.90	
222	NJTPK	M08215R	SULLIVAN WAY OVER NJTPK ROADWAYS	22-Apr-07	22-Apr-09					OBSELETE	92.10	
223	NJTPK	M082950	NJ RT 18/NJ TPK (I-95);U-TURN;SUVDAM	11-May-07	01-May-09					OBSELETE	80.00	
224	NJTPK	M083250	NJTPK(I-95) INT 9 RAMP/NJTPK(I-95) SN	07-May-07	07-May-09					NEITHER	93.70	
225	NJTPK	M083300	NJ TPK TSI RAMP OVER NJTPK NSO RWY	11-Jun-07	11-Jun-09					NEITHER	94.70	
226	NJTPK	M083360	NJTPK(I-95) INT 9 RAMP/NJTPK(I-95) SN	07-May-07	07-May-09					NEITHER	92.70	
227	NJTPK	M083420	NJTPK(I-95) INT 9 RAMPS ST/NJTPK(I-95	15-May-07	15-May-09					NEITHER	87.80	
228	NJTPK	M083530	NJTPK(I-95) INT 9 RAMP/LAWRENCE BRK	23-Apr-07	23-Apr-09					NEITHER	93.60	
229	NJTPK	M083550	NJTPK(I-95)NSI-SNI RWYS/LAWRENCE BRK	30-Apr-07	30-Apr-09					NEITHER	82.70	
230	NJTPK	M08355N	NJ TPK (I-95) SNO RWY/LAWRENCE BROOK	24-Apr-07	24-Apr-09					NEITHER	85.90	
231	NJTPK	M08355S	NJ TPK (I-95) NSO RWY/LAWRENCE BROOK	15-May-07	15-May-09					NEITHER	87.00	
232	NJTPK	M083720	NJTPK(I95)INT.9 RAMP/NIT/NJTPK(I95)NSO	29-May-07	29-May-09	Y24		0507		OBSELETE	90.70	
233	NJTPK	M08424N	NJTPK NB / RARITAN RVR &	08-Aug-06	08-Aug-08	Y24	Y48	0806	1004	NEITHER	84.00	
234	NJTPK	M08424S	NJTPK SB / RARITAN RVR &	08-Aug-06	08-Aug-08	Y24	Y48	0806	1004	NEITHER	81.70	
235	NJTPK	M08455N	NJTPK OVER FORMER LEHIGH VALLEY RR	17-Apr-07	17-Apr-09					NEITHER	88.10	
236	NJTPK	M08455S	NJTPK SB OVER FORMER LEHIGH VALLEY RR	17-Apr-07	17-Apr-09					NEITHER	88.10	
237	NJTPK	M084940	MEADOW ROAD OVER NJ TURNPIKE(I-95)	25-Apr-07	25-Apr-09					NEITHER	97.80	
238	NJTPK	M085680	RELOCATED WOODBRIDGE AVE/NJTPK(I-95)	11-Apr-07	11-Apr-09					NEITHER	77.50	
239	NJTPK	M085710	NJ TURNPIKE(I-95) OVER MILL BROOK	29-Jun-07	29-Jun-09					NEITHER	85.00	
240	NJTPK	M08577N	NJTPK NB OVER NJTPK U-TURN	30-Apr-07	30-Apr-09					OBSELETE	82.60	
241	NJTPK	M08577S	NJTPK SB OVER NJTPK U-TURN	11-Apr-07	11-Apr-09					OBSELETE	81.70	
242	NJTPK	M086380	NJ TURNPIKE(I-95) OVER MILL BROOK	29-Jun-07	29-Jun-09					NEITHER	85.00	
243	NJTPK	M086590	OLD POST ROAD/NJ TPK(I-95) RWYS	10-Apr-07	10-Apr-09					NEITHER	89.80	
244	NJTPK	M086650	NJ TURNPIKE(I-95) OVER MILL BROOK	28-Jun-07	28-Jun-09					NEITHER	85.00	
245	NJTPK	M08710N	NJTPK NB OVER PRR BONHAMPTON BRANCH	30-Apr-07	30-Apr-09					NEITHER	74.90	
246	NJTPK	M08710S	NJTPK SB OVER PRR BONHAMPTON BRANCH	30-May-07	30-May-09					NEITHER	86.10	
247	NJTPK	M08727N	NJTPK NB OVER MAIN ST (EDISON)	19-Apr-07	19-Apr-09					NEITHER	88.00	
248	NJTPK	M08727S	NJTPK SB OVER MAIN ST (EDISON)	19-Apr-07	19-Apr-09					NEITHER	86.00	
249	NJTPK	M08805A	NJTPK(I-95)INT. 10 RAMP SIT/NJTPK I95	25-Apr-07	25-Apr-09					NEITHER	93.20	
250	NJTPK	M08809A	NJTPK(I-95)INTER 10 RAMPS NT-TS/NJTPK	25-Apr-07	25-Apr-09					NEITHER	80.30	
251	NJTPK	M08813A	NJTPK(I-95)INT.10 RAMP TNI/NJTPK(I95)	25-Apr-07	25-Apr-09					NEITHER	88.50	
252	NJTPK	M08828A	NJTPK(I-95)INT.10 RAMP TSI/NJTPK(I95)	25-Apr-07	25-Apr-09					NEITHER	95.20	
253	NJTPK	M08833A	NJTPK(I-95)INT.10 RAMP NIT/NJTPK(I95)	25-Apr-07	25-Apr-09					NEITHER	95.50	
254	NJTPK	M08869N	NJTPK NSO-SNI RWY/LVRR-P-AMBOY BR	20-Apr-07	20-Apr-09					NEITHER	86.60	
255	NJTPK	M08869S	NJTPK NSO-SNI RWY/LVRR-P-AMBOY BR	19-Apr-07	19-Apr-09					NEITHER	77.50	
256	NJTPK	M08889N	NJ TPK SNI-SNO RWY OVER AMBOY AVE	19-Apr-07	19-Apr-09					OBSELETE	77.90	
257	NJTPK	M08889S	NJTPK NSO-SNI RWY OVER AMBOY AVE	19-Apr-07	19-Apr-09					OBSELETE	82.30	
258	NJTPK	M089150	GRANDVIEW AVENUE OVER NJ TPK RWYS	08-May-07	08-May-09					OBSELETE	77.60	
259	NJTPK	M089730	FORD AVENUE OVER NJ TURNPIKE	10-Apr-07	10-Apr-09					NEITHER	88.30	
260	NJTPK	M09010A	MILE 90 U-TURN ROAD OVER NJ TPK	04-Apr-05	04-Apr-07					NEITHER	97.00	
261	NJTPK	M09021A	NJ TPK INTER 11 RAMP PNT/NJ TPK	04-Apr-05	04-Jun-05					NEITHER	93.90	
262	NJTPK	M09023U	MAIN STREET OVER NJTPK ROADWAYS	14-Mar-05	14-Mar-07							NBIS data for this bridge not included in August 6, 2007 spreadsheet provided by NJDOT
263	NJTPK	M09084A	NJTPK SNO RWY/NJTPK INT.11 RP.SIT	04-Apr-05	04-Apr-07					NEITHER	93.10	
264	NJTPK	M09099A	NJTPK INT11 TSI/NJTPK NSI-SNI-SNO	31-Mar-05	31-Mar-07					NEITHER	93.80	
265	NJTPK	M09099B	NJ TPK INTER.11 RAMP TS/NJ TPK NT	04-Apr-05	04-Apr-07					NEITHER	92.70	
266	NJTPK	M09102A	NJTPK NSO RWY/NJTPK INT.11 R. TSO	26-Apr-05	26-Apr-07					NEITHER	91.10	
267	NJTPK	M09103A	NJTPK INT11 TSO/NJTPK NSI-SNI-SNO	11-Apr-05	11-Apr-07					NEITHER	94.30	
268	NJTPK	M091130	US 9 OVER NJ TPK NSI-SNI-SNO RWYS	09-Mar-05	09-Mar-07					OBSELETE	75.00	
269	NJTPK	M09115S	NJ TPK NSO RWY OVER US RTE 9	09-Mar-05	09-Mar-07					NEITHER	93.70	
270	NJTPK	M09132A	NJ TPK INT NO.11 RAMP NOT/NJ TPK	05-Apr-05	05-Apr-07					OBSELETE	90.60	
271	NJTPK	M09136A	NJTPK INT.11 RAMP NIT/NJTPK	05-Apr-05	05-Apr-07	Y24		0505		NEITHER	93.30	
272	NJTPK	M09137A	NJ TPK INT NO.11 RAMP TNI/NJ TPK	05-Apr-05	05-Apr-07					NEITHER	80.40	
273	NJTPK	M091890	NJ 35(AMBOY AVENUE)OVER NJ TPK	09-Mar-05	09-Mar-07					OBSELETE	76.30	
274	NJTPK	M092080	FULTON STREET OVER NJ TPK RWYS	31-Mar-05	31-Mar-07					NEITHER	93.10	
275	NJTPK	M09208W	FULTON STREET OVER LEGION PLACE	08-Mar-05	08-Mar-07					NEITHER	95.40	
276	NJTPK	M092100	NJ TRANSIT - NJ COAST LINE OVER TPK RDWY	13-Apr-05	13-Apr-07	Y24		0505				NBIS data for this bridge not included in August 6, 2007 spreadsheet provided by NJDOT
277	NJTPK	M09211A	NJ TPK MP.92 U-TURN OVER NJ TPK	13-Apr-05	13-Apr-07					NEITHER	87.90	
278	NJTPK	M092510	WOODBRIDGE AVE OVER NJ TPK RWYS	18-Apr-05	18-Apr-07					NEITHER	93.10	
279	NJTPK	M09265N	NJTPK SNI RDWY/WOODBRIDGE RIVER	16-Mar-05	16-Mar-07		Y60		0303	NEITHER	94.40	
280	NJTPK	M09265S	NJTPK NSI RDWY/WOODBRIDGE	16-Mar-05	16-Mar-07		Y60		0303	NEITHER	94.40	
281	NJTPK	M09269A	NJTPK SA 10N RAMP SISA/NJTPK SNO	16-Mar-05	16-Mar-07	Y24	Y60	0505	0303	NEITHER	95.30	
282	NJTPK	M09276A	NJTPK SA 10S RAMP SASI/NJTPK NSO	20-Apr-05	20-Apr-07	Y24	Y60	0405	0303	NEITHER	93.30	
283	NJTPK	M09311A	NJTPK SA 10N RAMP SANI/NJTPK SNO	19-Apr-05	19-Apr-07	Y24		0405		NEITHER	82.20	
284	NJTPK	M09314A	NJTPK SA 10S R.NISA/NJTPK &R.NOSA	08-Apr-05	08-Apr-07	Y24		0405		NEITHER	82.20	

**New Jersey Turnpike Authority
Bridge Population - New Jersey Turnpike (August 2007)**

Bridge Listing	Roadway	Structure No.	Structure Name	Date of Last Inspection	Scheduled Date of Next Inspection	Frequency(Months)		Dates(MMY)		Deficient or Obsolete	Sufficiency Rating	Special Notes
						Fracture Critical	Underwater inspection	Fracture Critical	Underwater inspection			
285	NJTPK	M093270	PORT READING AVENUE OVER NJ TPK	09-Mar-05	09-Mar-07					NEITHER	84.40	
286	NJTPK	M09381N	NJTPK SNI RDWY/PORT READING RR&U-TURN	09-Mar-05	09-Mar-07					OBSOLETE	86.60	
287	NJTPK	M09381S	NJTPK NSI RDWY/PORT READING RR&U-TURN	10-Jan-05	10-Jan-07					OBSOLETE	86.50	
288	NJTPK	M095800	ROOSEVELT AVE/NJTPK;R.SIT.SOT;CRR	16-Mar-05	16-Mar-07					OBSOLETE	73.20	
289	NJTPK	M09589A	NJTPK INT. 12 R.SIT/NJTPK SNO;CRR	11-Mar-05	11-Mar-07	Y24		0505		OBSOLETE	93.90	
290	NJTPK	M09592A	NJTPK INT. 12 RPS.TS&NT/NJTPK;CRR	14-Mar-05	14-Mar-07					OBSOLETE	86.30	
291	NJTPK	M09592B	NJTPK INT. 12 RAMP SOT/CRR OF NJ	11-Mar-05	11-Mar-07					NEITHER	95.70	
292	NJTPK	M09596A	NJTPK INT12 RMP TNI/TPK SNO & CONRAIL	11-Mar-05	11-Mar-07	Y24		0505		NEITHER	93.70	
293	NJTPK	M09596N	NJTPK INT 12 RMP TNO/CONRAIL	14-Mar-05	14-Mar-07					NEITHER	95.70	
294	NJTPK	M09605A	NJTPK NSO RWY/INT.12 NIT & TSI	31-Mar-05	31-Mar-07					OBSOLETE	69.90	
295	NJTPK	M09623N	LUKE A. LOVELY MEM.BR.-NJTPK SNI	15-Mar-05	15-Mar-07		Y60		0303	NEITHER	86.90	
296	NJTPK	M09623S	LUKE A. LOVELY MEM.BR.-NJTPK NSI	15-Mar-05	15-Mar-07		Y60		0303	NEITHER	90.10	
297	NJTPK	M096390	NJ TPK/CENTRAL RR OF NJ LINDEN	12-Jul-07	12-Jul-09					OBSOLETE	77.10	
298	NJTPK	M09718A	NJ TPK MP.97 U-TURN OVER NJ TPK	21-Apr-05	21-Apr-07					NEITHER	83.90	
299	NJTPK	M09719E	WOOD AVENUE OVER CENTRAL RAILROAD	17-Mar-05	17-Mar-07					NEITHER	92.90	
300	NJTPK	M097200	WOOD AVENUE OVER NJ TURNPIKE	21-Apr-05	21-Apr-07					OBSOLETE	92.20	
301	NJTPK	M09754N	NJTPK SNI RDWY OVER PYLES CREEK	10-Mar-05	10-Mar-07		Y60		0303	NEITHER	91.30	
302	NJTPK	M09754S	NJTPK NSI RDWY / PYLES C	10-Mar-05	10-Mar-07		Y60		0303	NEITHER	91.30	
303	NJTPK	M098480	NJTPK NSI-SNI RWYS/MORSE	11-Mar-05	09-Jul-05		Y60		0703	NEITHER	86.70	
304	NJTPK	M09848N	NJ TPK SNO RWY OVER MORSES CREEK	11-Mar-05	11-Mar-07	Y24	Y60	0705	0703	NEITHER	86.30	
305	NJTPK	M09848S	NJ TPK NSO RWY OVER MORSES CREEK	11-Mar-05	11-Mar-07	Y24	Y60	0705	0703	NEITHER	91.60	
306	NJTPK	M098590	NJ TPK RWYS/ESSO SALT WATER LINES	12-Jul-07	12-Jul-09					NEITHER	85.00	
307	NJTPK	M09862A	NJ TPK INT 13 RAMP SOT/MORSES CREEK	21-Apr-05	21-Apr-07					NEITHER	95.40	
308	NJTPK	M098760	NJTPK NSI-SNI RWY/CRR NJ & RR AVE	22-Mar-05	22-Mar-07	Y24		0605		NEITHER	85.40	
309	NJTPK	M09876N	NJTPK SNO/CRR NJ & RAILROAD AVE	22-Mar-05	22-Mar-07	Y24		0605		NEITHER	91.00	
310	NJTPK	M09876S	NJTPK NSO RWY/CRR NJ & RR AVE	14-Mar-05	14-Mar-07	Y24		0605		NEITHER	90.50	
311	NJTPK	M09905A	NJTPK INT. 13 RAMP SOT/NJTPK SNO	22-Mar-05	22-Mar-07	Y24		0605		NEITHER	95.40	
312	NJTPK	M099090	NJ TPK/EXXON PIPES AND LINDEN SEWER.	27-Jul-07	27-Jul-09	N				NEITHER	85.00	
313	NJTPK	M099100	NJTPK INTER. 13 RAMP SIT/CRR OF NJ	17-Mar-05	17-Mar-07	Y24		0405		NEITHER	94.30	
314	NJTPK	M09910A	NJ TPK INTER.13 RAMP SP ST/NJ TPK	05-Apr-05	05-Apr-07	Y24		0605		NEITHER	95.70	
315	NJTPK	M099130	NJTPK INT. 13 RAMP/NJTPK PROPERTY	04-Apr-05	04-Apr-07					NEITHER	93.80	
316	NJTPK	M09913A	NJTPK INT. 13 RAMP TSI/NJTPK NSO	05-Apr-05	05-Apr-07	Y24		0605		NEITHER	94.30	
317	NJTPK	M09913B	NJ TPK INT.13 RAMP TSO/NJ TPK PRP	04-Apr-05	04-Apr-07					NEITHER	97.40	
318	NJTPK	M09913C	SIRT OVER INT 13 RAMP TS	06-Apr-05	06-Apr-07							
319	NJTPK	M099340	B&O RR & SIRT OVER TPK RDWY	26-Apr-05	26-Apr-07							
320	NJTPK	M09935A	NJ TPK INT. 13 RAMP TNI/NJ TPK & ST	20-Apr-05	20-Apr-07	Y24		0605		NEITHER	74.30	
321	NJTPK	M099510	BAYWAY AVE(REL.)/NJTPK; R. NT, TN	16-Apr-05	16-Apr-07					NEITHER	85.70	
322	NJTPK	M099670	NJTPK INT 13 RAMP NT/INFIELDS	12-Apr-05	12-Apr-07	Y24		0505		NEITHER	96.20	
323	NJTPK	M09967A	NJTPK INT 13 RP NIT/ELIZ.RIV..TPK NSO	12-Apr-05	12-Apr-07	Y24	Y60	0605	0703	NEITHER	95.10	
324	NJTPK	M099700	NJTPK INT 13 RAMP TN/INFIELDS	11-Apr-05	11-Apr-07	Y24		0405		NEITHER	89.90	
325	NJTPK	M09970A	NJTPK INT13 RP TNI/NJTPK SNO;ELIZ.RIV	12-Apr-05	12-Apr-07	Y24	Y60	0405	0703	NEITHER	92.00	
326	NJTPK	M099750	NJTPK NSI&SNI/ELIZABETH	13-Apr-05	13-Apr-07		Y60		0703	NEITHER	82.10	
327	NJTPK	M09975N	NJTPK SNO RWY/ELIZABETH	13-Apr-05	13-Apr-07		Y60		0703	NEITHER	92.60	
328	NJTPK	M09975S	NJTPK NSO RWY/ELIZABETH	13-Apr-05	13-Apr-07		Y60		0703	NEITHER	92.60	
329	NJTPK	M100050	NJTPK NSI&SNI RWY/THIRD AVENUE	08-Mar-05	08-Mar-07					NEITHER	74.50	
330	NJTPK	M10005N	NJ TPK SNO RWY OVER THIRD AVENUE	08-Mar-05	08-Mar-07					NEITHER	91.20	
331	NJTPK	M10005S	NJ TPK NSO RWY OVER THIRD AVENUE	09-Mar-05	09-Mar-07					OBSOLETE	66.00	
332	NJTPK	M100150	NJTPK NSI-SNI RWYS/SECOND AVENUE	10-Mar-05	10-Mar-07					NEITHER	88.10	
333	NJTPK	M10015N	NJ TPK SNO RWY OVER SECOND AVENUE	10-Mar-05	10-Mar-07					OBSOLETE	71.90	
334	NJTPK	M10015S	NJTPK NSO RWY OVER SECOND AVENUE	10-Mar-05	10-Mar-07					OBSOLETE	73.00	
335	NJTPK	M100290	NJTPK NSI&SNI RWY OVER FIRST AVE	11-Mar-05	11-Mar-07					NEITHER	85.00	
336	NJTPK	M10029N	NJ TPK SNO RWY OVER FIRST AVENUE	11-Mar-05	11-Mar-07	Y24		0405		OBSOLETE	73.00	
337	NJTPK	M10029S	NJ TPK NSO RWY/FIRST AVENUE	11-Mar-05	11-Mar-07					OBSOLETE	68.60	
338	NJTPK	M100350	NJ TPK NSI-SNI RWY/ELIZABETH AVE	13-Mar-05	13-Mar-07					NEITHER	88.10	
339	NJTPK	M10035N	NJ TPK SNO RWY OVER ELIZABETH AVE	13-Mar-05	13-Mar-07	Y24		0405		OBSOLETE	73.00	
340	NJTPK	M10035S	NJ TPK NSO RWY OVER ELIZABETH AVE	13-Mar-05	13-Mar-07					OBSOLETE	73.00	
341	NJTPK	M100400	NJ TPK NSI-SNI RWY/MARSHALL ST	14-Mar-05	14-Mar-07					NEITHER	88.10	
342	NJTPK	M10040N	NJ TPK SNO RWY OVER MARSHALL ST	14-Mar-05	14-Mar-07					OBSOLETE	71.90	
343	NJTPK	M10040S	NJ TPK NSO RWY OVER MARSHALL ST	14-Mar-05	14-Mar-07					OBSOLETE	73.00	
344	NJTPK	M100450	NJTPK NSI-SNI RWY/FRANKLIN ST	15-Mar-05	15-Mar-07					NEITHER	88.10	
345	NJTPK	M10045N	NJ TPK SNO RWY OVER FRANKLIN ST	15-Mar-05	15-Mar-07					OBSOLETE	71.90	
346	NJTPK	M10045S	NJ TPK NSO RWY OVER FRANKLIN ST	15-Mar-05	15-Mar-07					OBSOLETE	73.00	
347	NJTPK	M100500	NJTPK NSI-SNI RWY OVER FULTON ST	25-Mar-05	25-Mar-07					NEITHER	88.10	
348	NJTPK	M10050N	NJ TPK SNO RWY OVER FULTON STREET	25-Mar-05	25-Mar-07					OBSOLETE	71.90	
349	NJTPK	M10050S	NJ TPK NSO RWY OVER FULTON STREET	25-Mar-05	25-Mar-07					OBSOLETE	73.00	
350	NJTPK	M100550	NJ TPK NSI-SNI RWY/EAST JERSEY ST	16-Mar-05	16-Mar-07					NEITHER	88.10	
351	NJTPK	M10055N	NJ TPK SNO RWY/EAST JERSEY STREET	16-Mar-05	16-Mar-07					OBSOLETE	71.90	
352	NJTPK	M10055S	NJ TPK NSO RWY/EAST JERSEY STREET	16-Mar-05	16-Mar-07					OBSOLETE	73.00	
353	NJTPK	M100600	NJTPK NSI-SNI RWY/LIVINGSTON ST	17-Mar-05	17-Mar-07					NEITHER	87.00	
354	NJTPK	M10060N	NJTPK SNO RWY OVER LIVINGSTON ST	16-Mar-05	16-Mar-07					OBSOLETE	71.90	
355	NJTPK	M10060S	NJTPK NSO RWY OVER LIVINGSTON ST	16-Mar-05	16-Mar-07					OBSOLETE	71.90	

NBIS data for this bridge not included in August 6, 2007 spreadsheet provided by NJDOT
NBIS data for this bridge not included in August 6, 2007 spreadsheet provided by NJDOT

**New Jersey Turnpike Authority
Bridge Population - New Jersey Turnpike (August 2007)**

Bridge Listing	Roadway	Structure No.	Structure Name	Date of Last Inspection	Scheduled Date of Next Inspection	Frequency(Months)		Dates(MMY)		Deficient or Obsolete	Sufficiency Rating	Special Notes
						Fracture Critical	Underwater inspection	Fracture Critical	Underwater inspection			
356	NJTPK	M100650	NJTPK NSI-SNI/CRR OF NJ SPUR (AB)	18-Mar-05	18-Mar-07					NEITHER	88.10	
357	NJTPK	M10065N	NJ TPK SNO RWY/CRR OF NJ SPUR(AB)	18-Mar-05	18-Mar-07					OBSELETE	73.00	
358	NJTPK	M10065S	NJ TPK NSO RWY/CRR OF NJ SPUR(AB)	18-Mar-05	18-Mar-07					OBSELETE	73.00	
359	NJTPK	M100760	NJ TPK NSI-SNI RWY/COURT STREET	18-Mar-05	18-Mar-07					NEITHER	88.10	
360	NJTPK	M10076N	NJ TPK SNO RWY OVER COURT STREET	18-Mar-05	18-Mar-07					OBSELETE	73.00	
361	NJTPK	M10076S	NJ TPK NSO RWY OVER COURT STREET	18-Mar-05	18-Mar-07					OBSELETE	73.00	
362	NJTPK	M100810	NJTPK NSI-SNI RWY/FORMER MAGNOLIA AVE	19-Mar-05	19-Mar-07					NEITHER	88.10	
363	NJTPK	M10081N	NJ TPK SNO RWY OVER MAGNOLIA AVE	19-Mar-05	19-Mar-07					OBSELETE	73.00	
364	NJTPK	M10081S	NJ TPK NSO RWY OVER MAGNOLIA AVE	19-Mar-05	19-Mar-07					OBSELETE	73.00	
365	NJTPK	M100860	NJ TPK NSI-SNI RWY OVER FRMR BOND ST	21-Mar-05	21-Mar-07					NEITHER	88.10	
366	NJTPK	M10086N	NJ TPK SNO RWY OVER FORMER BOND ST	21-Mar-05	21-Mar-07					OBSELETE	73.00	
367	NJTPK	M10086S	NJ TPK NSO RWY OVER FORMER BOND ST	21-Mar-05	21-Mar-07					OBSELETE	73.00	
368	NJTPK	M100910	NJ TPK NSI-SNI RWY OVER FRMR PINE ST	22-Mar-05	22-Mar-07					NEITHER	88.10	
369	NJTPK	M10091N	NJ TPK SNO RWY OVER FORMER PINE ST	22-Mar-05	22-Mar-07					OBSELETE	73.00	
370	NJTPK	M10091S	NJ TPK NSO RWY OVER PINE STREET	22-Mar-05	22-Mar-07					OBSELETE	73.00	
371	NJTPK	M101030	NJTPK NSI-SNI/TRUMBULL ST,CRR NJ	24-Mar-05	24-Mar-07					NEITHER	86.90	
372	NJTPK	M10103N	NJTPK SNO RWY/TRUMBULL ST,CRR NJ	24-Mar-05	24-Mar-07					NEITHER	93.20	
373	NJTPK	M10103S	NJTPK NSO RWY/TRUMBULL ST,CRR NJ	09-May-05	09-May-07	Y24		0505		NEITHER	75.10	
374	NJTPK	M101210	NJTPK NSI-SNI/DOWD AVE,TPK U-TURN	20-Mar-05	20-Mar-07					NEITHER	88.10	
375	NJTPK	M10121N	NJTPK SNO RWY/DOWD AVE,TPK U-TURN	08-Mar-05	08-Mar-07					NEITHER	93.30	
376	NJTPK	M10121S	NJTPK NSO RWY/DOWD AVE,TPK U-TURN	20-Mar-05	20-Mar-07					OBSELETE	73.00	
377	NJTPK	M10147A	NJTPK SA 11N R.SISA/NJTPK SNO;SOT	05-Apr-05	05-Apr-07	Y24		0505		NEITHER	93.20	
378	NJTPK	M10153A	NJ TPK INT.13A RAMP TSI/NJTPK NSO	07-Apr-05	07-Apr-07	Y24		0505		NEITHER	96.10	
379	NJTPK	M10154A	NJ TPK INTER 13A RAMP TN/NJ TPK	11-Apr-05	11-Apr-07	Y24		0505		OBSELETE	89.10	
380	NJTPK	M10165A	NJTPK INT.13A R.SIT-SOT/NJTPK;TN	04-Apr-05	04-Apr-07	Y24		0505		NEITHER	87.70	
381	NJTPK	M10168A	NJ TPK INT.13A RAMP NIT/NJTPK NSO	11-Apr-05	11-Apr-07	Y24		0505		NEITHER	94.70	
382	NJTPK	M10168B	NJ TPK INT 13A RAMP ET / NJ TPK NASE	12-Apr-05	12-Apr-07					NEITHER	94.60	
383	NJTPK	M10168C	NJ TPK INT 13A ET / NORTH AVENUE EB	12-Apr-05	12-Apr-07	Y24		0505		NEITHER	94.60	
384	NJTPK	M10168D	NJ TPK 13A ET&ETI / TPK RAMPS & NO AV	12-Apr-05	12-Apr-07					NEITHER	94.60	
385	NJTPK	M101770	JERSEY GARDNS BLVD/NJ TPK & INT 13A	06-Apr-05	06-Apr-07					NEITHER	96.60	
386	NJTPK	M10210A	NJ TPK SA 11N RAMP SANI/NJTPK SNO	07-Apr-05	07-Apr-07	Y24		0505		OBSELETE	86.70	
387	NJTPK	M103530	NJTPK / BOUND CRK	21-Mar-05	21-Mar-07		Y60		0303	NEITHER	87.20	
388	NJTPK	M10353N	NJTPK NB / BOUND CRK	21-Mar-05	21-Mar-07		Y60		0303	NEITHER	90.70	
389	NJTPK	M10353S	NJTPK SB / BOUND BRK	21-Mar-05	21-Mar-07		Y60		0303	NEITHER	90.70	
390	NJTPK	M10412A	NJ TPK INT.14 RAMP TSI/NJ TPK NSO	03-May-05	03-May-07	Y24		0605		NEITHER	88.50	
391	NJTPK	M10456A	NJ TPK INT 14 RAMP SIT/NJ TPK SNO	06-May-05	06-May-07	Y24		0505		OBSELETE	91.50	
392	NJTPK	M104720	PORT STREET/NJ TPK;RAMPS; & R.R.	16-May-05	16-May-07					NEITHER	81.90	
393	NJTPK	M10474A	NJ TPK INTER 14 TNO/NJTPK & HS	10-May-05	10-May-07					OBSELETE	88.60	
394	NJTPK	M105180	NJTPK OAK ISLAND VIADUCT(NSI-SNI)	13-Jun-06	13-Jun-08					OBSELETE	81.00	
395	NJTPK	M10518N	NJ TPK OAK ISLAND VIADUCT (SNO)	04-Apr-05	04-Apr-07					OBSELETE	66.00	
396	NJTPK	M10518S	NJ TPK OAK ISLAND VIADUCT (NSO)	05-Apr-05	05-Apr-07					OBSELETE	66.00	
397	NJTPK	M105560	NJ TPK NSI&SNI RDWY / DELANCY STREET	12-Jun-06	12-Jun-08					NEITHER	80.00	
398	NJTPK	M10556N	NJTPK INT.NT-14 RDWY/ DELANCY STREET	09-Mar-05	09-Mar-07					NEITHER	93.60	
399	NJTPK	M10556O	NJ TPK SNO RDWY/ DELANCY STREET	09-Mar-05	09-Mar-07					NEITHER	87.00	
400	NJTPK	M10556S	NJ TPK NSO RWY / DELANCY STREET	09-Mar-05	09-Mar-07					NEITHER	87.30	
401	NJTPK	M10556T	NJ TPK TN-14/ DELANCY STREET	09-Mar-05	09-Mar-07					NEITHER	93.60	
402	NJTPK	M105790	NJ TPK NSI-SNI-E/ WILSON AVE	08-Jun-06	08-Jun-08					NEITHER	85.00	
403	NJTPK	M10579N	NJ TPK INT.14 NT / WILSON AVENUE	14-Mar-05	14-Mar-07					NEITHER	93.60	
404	NJTPK	M10579O	NJTPK NSI&SNO-W &SNO-E/WILSON AVENUE	14-Mar-05	14-Mar-07					NEITHER	93.60	
405	NJTPK	M10579S	NJ TPK NSO RWY OVER WILSON AVENUE	14-Mar-05	14-Mar-07					NEITHER	87.30	
406	NJTPK	M10579T	NJTPK INT 14 TN RDWY/ WILSON AVENUE	14-Mar-05	14-Mar-07					NEITHER	93.60	
407	NJTPK	M105930	NJ TPK NSI&SNI-E RWYS/CRR OF NJ	16-Jun-06	16-Jun-08					NEITHER	85.00	
408	NJTPK	M117160	NJTPK NS 95 & SN-80/OVER	21-Jun-06	21-Jun-08		Y60		0803	NEITHER	73.20	
409	NJTPK	M11716N	NJTPK SN 95 / OVERPECK C	05-Apr-05	05-Apr-07		Y60		0803	NEITHER	87.10	
410	NJTPK	M11716S	NJ TPK NS 80 OVER OVERPECK CREEK	06-Apr-05	06-Apr-07		Y60		0803	NEITHER	83.80	
411	NJTPK	M117200	NJTPK NS95 & SN80/UTILITY TUNNEL	07-Jul-06	07-Jul-08					NEITHER	92.80	
412	NJTPK	M11720N	NJ TPK SN-95/UTILITY TUNNEL	20-Jun-07	20-Jun-09					NEITHER	93.60	
413	NJTPK	M11720S	NJ TPK NS-80/UTILITY TUNNEL	20-Jun-07	20-Jun-09					NEITHER	94.50	
414	NJTPK	M117270	BERGEN TPK/NJTPK SN80&95.NS80&95	05-Apr-05	05-Apr-07					NEITHER	91.40	
415	NJTPK	M11763C	NJ TPK RAMP WT OVER NJ TPK RAMP L	15-Mar-05	15-Mar-07					NEITHER	91.70	
416	NJTPK	M11767I	NJTPK SN80/US46,RAMPS L,N,ET	14-Mar-05	14-Mar-07					OBSELETE	68.50	
417	NJTPK	M11767N	NJTPK SN95/US46,RAMPS L,N,ET,E	14-Mar-05	14-Mar-07					OBSELETE	79.80	
418	NJTPK	M11767O	NJ TPK NS80 / US46,RAMPS L,N,ET	14-Mar-05	14-Mar-07					OBSELETE	73.50	
419	NJTPK	M11767S	NJTPK NS-95/US46 RAMPS L,N,ET	14-Mar-05	14-Mar-07					OBSELETE	68.50	
420	NJTPK	M117830	EMERSON ST OVER NJTP & I-80	19-Jun-07	19-Jun-09					NEITHER	77.50	
421	NJTPK	M118900	NJTP SB EXP OVER I-80 EB LOCAL	16-Jun-07	16-Jun-09					OBSELETE	81.50	
422	NJTPK	M118930	NJTRMPTOI80WB/I80EX,I80EBLOC&I95SBEXP	31-May-06	31-May-08	Y24		0506		OBSELETE	90.30	
423	NJTPK	M118990	NJTP NB OVER I-80 LOCAL EB	16-Jun-07	16-Jun-09					NEITHER	79.00	
424	NJTPK	M119070	NJTPSB AND RAMP ES OVER WNX AND NXW	24-May-06	24-May-08					OBSELETE	64.00	
425	NJTPK	M119280	NJTP RAMP B OVER I80 WB LOCAL	22-May-06	22-May-08					OBSELETE	90.20	
426	NJTPK	M119320	NJTP OVER TEANECK CREEK	22-May-06	22-May-08					NEITHER	85.00	

**New Jersey Turnpike Authority
Bridge Population - New Jersey Turnpike (August 2007)**

Bridge Listing	Roadway	Structure No.	Structure Name	Date of Last Inspection	Scheduled Date of Next Inspection	Frequency(Months)		Dates(MMY)		Deficient or Obsolete	Sufficiency Rating	Special Notes
						Fracture Critical	Underwater inspection	Fracture Critical	Underwater inspection			
427	NJTPK	M119490	FORT LEE RD(CORT 12) OVER NJTP	23-May-06	23-May-08					OBSELETE	70.10	
428	NJTPK	M120090	NJTP NB OVER OVERPECK CREEK	13-Jun-07	13-Jun-09					NEITHER	91.80	
429	NJTPK	M120100	NJ TURNPIKE(SB)OVER OVERPECK CREEK	23-May-06	23-May-08					NEITHER	91.90	
430	NJTPK	M120460	NJTP/GRAND AV/(NJ93),FT RK BR& CONRAIL	01-Jun-06	01-Jun-08					NEITHER	79.20	
431	NJTPK	M120600	GRAND AVE (RT 93) / FLAT ROCK BROOK	20-Jun-07	20-Jun-09					NEITHER	95.50	
432	NJTPK	M120900	NJTP OVER BROAD AVENUE	24-Jun-07	24-Jun-09					NEITHER	85.00	
433	NJTPK	M121250	EDGEWOOD ROAD OVER I-95	22-May-06	22-May-08					NEITHER	80.90	
434	NJTPK	MN9265N	SNO RDWY&RAMP SOSA/WOODBRIDGE R	16-Mar-05	16-Mar-07		Y60		0303	NEITHER	94.40	
435	NJTPK	MN9381N	NJTPK SNO RDWY/PORT READING RR&U-TURN	09-Mar-05	09-Mar-07					OBSELETE	86.50	
436	NJTPK	MN9623N	LUKE A. LOVELY MEM.BR. -NJTPK SNO	15-Mar-05	15-Mar-07		Y60		0303	NEITHER	74.20	
437	NJTPK	MN9754N	NJTPK SNO RDWY / PYLES C	10-Mar-05	10-Mar-07		Y60		0303	NEITHER	91.60	
438	NJTPK	MN9970A	NJTPK INT13 RP TNO/ELIZABETH RIVER	11-Apr-05	11-Apr-07	Y24	Y80	0705	0303	NEITHER	91.50	
439	NJTPK	MS9265S	NJTPK NSO RDWY&RAMP SASO	16-Mar-05	16-Mar-07		Y60		0303	NEITHER	94.40	
440	NJTPK	MS9381S	NJTPK NSO RDWY/PORT READING RR&U-TURN	09-Mar-05	09-Mar-07					OBSELETE	86.50	
441	NJTPK	MS9623S	LUKE A. LOVELY MEM.BR. -NJTPK NSO	15-Mar-05	15-Mar-07		Y60		0303	NEITHER	90.10	
442	NJTPK	MS9754S	NJTPK NSO RDWY OVER PYLES CREEK	10-Mar-05	10-Mar-07		Y60		0303	NEITHER	90.50	
443	NJTPK	MS9967A	NJTPK INT 13 RAMP NOT/ELIZ. RIVER	12-Apr-05	12-Apr-07	Y24	Y60	0405	0303	NEITHER	95.10	
444	NJTPK	N00016A	NJTPK OVER NJTPK,NJTPK HCE,ETC.	03-May-06	03-May-08					OBSELETE	92.00	
445	NJTPK	N00028A	NJTPK OVER NJTPK,RAMPS,CRRNJ&PNRR	02-May-06	02-May-08					NEITHER	74.20	
446	NJTPK	N00028C	NJ TPK HCE RAMPS HNO&HLT /RR &RMP	02-May-06	02-May-08					NEITHER	86.70	
447	NJTPK	N00028D	NJTPK HCE RAMP SH/CONRAIL & RAMP SOT	02-May-06	02-May-08					NEITHER	83.70	
448	NJTPK	N000750	NJ TPK HCE NWK VIADUCT /ACCESS RD	08-May-06	08-May-08					NEITHER	74.00	
449	NJTPK	N002010	NJTA OVER NEWARK BAY (W15-E19)	20-Oct-05	20-Oct-07	Y24	Y48	1005	1005	NEITHER	70.50	
450	NJTPK	N00201E	NJTA OVER NEWARK BAY (E19-E.ABUT)	17-May-06	17-May-08					NEITHER	85.00	
451	NJTPK	N00201W	NJTA OVER NEWARK BAY (W45-W15)	18-May-06	18-May-08					NEITHER	85.00	
452	NJTPK	N003000	NJ TPK HCE / KENNEDY BLVD(C.501)	19-May-06	19-May-08					NEITHER	74.00	
453	NJTPK	N003240	NJ TPK HCE / AVENUE "C"	17-Apr-06	17-Apr-08					OBSELETE	70.00	
454	NJTPK	N003390	NJ TPK HCE / GARFIELD AVENUE	17-May-06	17-May-08					NEITHER	92.10	
455	NJTPK	N00353B	NJ TPK HCE INT.14A RP.WT/GARF.AVE	17-Apr-06	17-Apr-08					NEITHER	96.90	
456	NJTPK	N00353C	NJ TPK HCE INT 14A RP.TW/GARF.AVE	18-Apr-06	18-Apr-08					NEITHER	95.90	
457	NJTPK	N00353D	NJTPK RAMP TE/NJ RT 169 & CONRAIL	19-Apr-06	19-Apr-08					NEITHER	94.60	
458	NJTPK	N00353F	NJTPK OVER NJ169.AVE.E. E52 ST.ETC	18-May-06	18-May-08					OBSELETE	77.30	
459	NJTPK	N003730	NJ TP HCE SOUTHEAST VIA / NJ169 NJTP	24-May-06	24-May-08	Y24		0405		OBSELETE	59.20	
460	NJTPK	N004120	NJ TPK HCE / LINDEN AVENUE	02-Jun-06	02-Jun-08					NEITHER	84.20	
461	NJTPK	N004520	NJ TPK HCE / CHAPEL AVENUE & LVRR	11-May-06	11-May-08					NEITHER	74.90	
462	NJTPK	N005340	NJ TPK HCE/CAVEN POINT & PLANT RDS.	27-Apr-06	27-Apr-08					NEITHER	80.10	
463	NJTPK	N00556A	NJ TPK HCE / INTERCG.14B RP.WT-TE	08-Jun-06	08-Jun-08					OBSELETE	81.70	
464	NJTPK	N00556B	NJ TPK HCE BAYVIEW VIADUCT /CONRR	30-May-06	30-May-08					NEITHER	67.40	
465	NJTPK	N005660	NJ TPK HCE / CONRAIL	02-May-06	02-May-08					NEITHER	77.00	
466	NJTPK	N006490	NJTPK OVER RR. S AND ROADS	03-May-06	03-May-08	Y24		0405		NEITHER	70.10	
467	NJTPK	N00680E	NJTA HCE GRAND ST OFF RAMP B	24-May-06	24-May-08					NEITHER	90.00	
468	NJTPK	N00680W	NJTA HCE GRAND ST ON RAMP A	27-Apr-06	27-Apr-08					NEITHER	86.20	
469	NJTPK	N007130	NJ TPK HCE WEST VIADUCT / CONR.& LO R	09-May-06	09-May-08					NEITHER	82.60	
470	NJTPK	N007520	NJ TPK HCE RMP/ NWK AVE.LOCAL &CONRL	25-Apr-06	25-Apr-08					NEITHER	89.30	
471	NJTPK	N00790E	NJ TPK HCE NTR RWY / LOCAL STS & CONR	01-May-06	01-May-08					OBSELETE	78.10	
472	NJTPK	N00793W	NJ TPK HCE NTR RWY / LOCAL STS &CONR.	21-Apr-06	21-Apr-08	Y24		0405		OBSELETE	77.40	
473	NJTPK	P000000	NJTPK(I-95 PA EXT)/DEL R	01-Nov-06	01-Nov-08	Y24	Y48	1106	1004	NEITHER	75.00	
474	NJTPK	P00203S	RELOCATED CEDAR LANE/PRR & CEDAR	12-May-06	12-May-08					NEITHER	71.00	
475	NJTPK	P00205E	NJ TPK(I-95) EB/CEDAR LANE & PRR	28-May-06	28-May-08					NEITHER	85.50	
476	NJTPK	P00205W	NJ TPK(I-95) WB/CEDAR LANE & PRR	28-May-06	28-May-08					NEITHER	84.50	
477	NJTPK	P00227E	NJ TPK (I-95) EB OVER US 130	25-May-06	25-May-08					NEITHER	85.70	
478	NJTPK	P00227W	NJ TPK (I-95) WB OVER US 130	25-May-06	25-May-08					NEITHER	85.70	
479	NJTPK	P00235A	INT 6 RAMPS NT & WS OVER US 130	31-May-06	31-May-08					NEITHER	97.40	
480	NJTPK	P002610	INT 6 RAMPS NT & WS OVER US 130	31-May-06	31-May-08					NEITHER	90.00	
481	NJTPK	P003410	COLUMBUS-FLORENCE RD/NJ TPK (I-95)	28-May-06	28-May-08					OBSELETE	66.70	
482	NJTPK	P003670	OLD YORK ROAD OVER NJ TPK (I-95)	11-May-06	11-May-08					NEITHER	84.00	
483	NJTPK	P004230	NJ TPK (I-95) OVER CRAFTS CREEK	05-Jul-06	05-Jul-08					NEITHER	76.80	
484	NJTPK	P00500E	NJTPK(I-95) EB/PRR & HED-JACKSONVILLE	31-May-06	31-May-08					NEITHER	94.40	
485	NJTPK	P00500W	NJTPK(I-95) WB/PRR & HED-JACKSONVILLE	01-Jun-06	01-Jun-08					NEITHER	95.40	
486	NJTPK	P00559E	NJTPK(I-95) EB/COLUMBUS-KINKORA ROAD	22-May-06	22-May-08					NEITHER	94.40	
487	NJTPK	P00559W	NJTPK(I-95) WB/COLUMBUS-KINKORA ROAD	22-May-06	22-May-08					NEITHER	95.80	
488	NJTPK	W10593N	NJ TPK SNW RWY OVER CRR OF NJ	31-Mar-05	31-Mar-07					NEITHER	88.20	
489	NJTPK	W10626A	NJTPK E-NSO/NJTPK NSW & SNW RWYS	11-Apr-05	11-Apr-07	Y24		0405		NEITHER	93.80	
490	NJTPK	W106570	NJTPK NSW & SNW/CONRAIL	22-Mar-05	22-Mar-07					NEITHER	84.00	
491	NJTPK	W106680	NJ TPK SNW & NSW/FOUNDRY STREET	14-Mar-05	21-Oct-07					NEITHER	88.50	
492	NJTPK	W10687A	NJ TPK INT.15E RAMPS/ NJ TURNPIKE	06-Apr-05	06-Apr-07					NEITHER	88.20	
493	NJTPK	W10698A	NJTPK INT.15E R.NET/NJTPK SNW-NSW	06-Apr-05	06-Apr-07					NEITHER	93.70	
494	NJTPK	W107870	NJ TPK PASSAIC RIVER BRIDGE (W)	06-Oct-05	06-Oct-07	Y24	Y48	1005	0906	OBSELETE	61.00	
495	NJTPK	W10879A	NJ TPK INT.15W RAMPS-TNW.SWT.NET	30-Mar-05	30-Mar-07					OBSELETE	78.00	
496	NJTPK	W108910	NJ TPK WEST / CONRAIL	14-Apr-05	14-Apr-07					NEITHER	82.00	
497	NJTPK	W109160	NJTPK/NJ RTE 7 & NJTPK U-TURN	14-Apr-05	14-Apr-07					OBSELETE	67.20	

**New Jersey Turnpike Authority
Bridge Population - New Jersey Turnpike (August 2007)**

Bridge Listing	Roadway	Structure No.	Structure Name	Date of Last Inspection	Scheduled Date of Next Inspection	Frequency(Months)		Dates(MMY)		Deficient or Obsolete	Sufficiency Rating	Special Notes
						Fracture Critical	Underwater inspection	Fracture Critical	Underwater inspection			
498	NJTPK	W109340	NJ TURNPIKE NSW-SNW/NJ TRANSIT(ELRR)	13-Apr-05	13-Apr-07					NEITHER	82.00	
499	NJTPK	W110420	NJTPK / SAWMILL CRK	12-Apr-05	12-Apr-07		Y60		0703	NEITHER	82.00	
500	NJTPK	W111060	NJ TPK/CONRAIL&KINGSLAND CREEK	12-Apr-05	12-Apr-07					NEITHER	82.00	
501	NJTPK	W111190	NJ TPK / JERSEY CITY WATER WORKS	12-Apr-05	12-Apr-07					NEITHER	82.00	
502	NJTPK	W111480	NJTPK / BERRYS CRK	07-Apr-05	07-Apr-07		Y60		0803	NEITHER	84.00	
503	NJTPK	W111960	NJ TPK/NJ TRANSIT & NJ TPK U-TURN	24-Mar-05	24-Mar-07					OBSOLETE	79.00	
504	NJTPK	W112670	NJTPK/BERRY CK CANAL.INT	25-Mar-05	25-Mar-07		Y60		0803	NEITHER	69.80	
505	NJTPK	W11267E	NJTPK INT.16W RAMP TN/INT.16W ST&TN	24-Mar-05	24-Mar-07					NEITHER	94.50	
506	NJTPK	W11267W	NJTPK INT.16W RAMP TS/BE	25-Mar-05	25-Mar-07					NEITHER	91.60	
507	NJTPK	W11272B	NJTPK INT.16W RAMP ST/BE	24-Mar-05	24-Mar-07		Y60		0803	OBSOLETE	71.40	
508	NJTPK	W11272C	NJ TPK INT.16W RAMPS/SO.SERV.ROAD	07-Mar-05	07-Mar-07					OBSOLETE	87.00	
509	NJTPK	W11272D	NJ TPK INT.16W RAMPS/NJ ROUTE 3	14-Mar-05	14-Mar-07					OBSOLETE	67.70	
510	NJTPK	W112850	NJTPK SNW-NSW RWY/NJ RTE 3 EB	17-Mar-05	17-Mar-07					OBSOLETE	71.70	
511	NJTPK	W112970	NJTPK SNW-NSW/NJ 3 & TPK U-TURN	17-Mar-05	17-Mar-07					NEITHER	88.40	
512	NJTPK	W113640	NJ TPK SNW-NSW RWY/UTILITY TUNNEL	21-Jun-07	21-Jun-09					NEITHER	84.00	
513	NJTPK	W113680	PATERSON PLANK RD/NJTPK SNW-NSW	17-Mar-05	17-Mar-07					NEITHER	94.60	
514	NJTPK	W113690	PATERSON PLANK RD/NJTPK RPS WC&CW	14-Apr-05	14-Apr-07					NEITHER	81.00	
515	NJTPK	W114050	NJTPK RAMP CNW/NJTPK SNW-NSW RWY	29-Apr-05	29-Apr-07					NEITHER	97.90	
516	NJTPK	W114390	NJTPK SNW-NSW/MOONACHIE CREEK	27-Jul-07	27-Jul-09					NEITHER	84.00	
517	NJTPK	W115360	NJ TPK HACKENSACK RIVER BRIDGE	04-Apr-06	04-Apr-08		Y48		0906	DEFICIENT	56.00	Substructure Condition Rating increased during last inspection, SR increase, SD eliminated
518	NJTPK	W116100	NJ TPK SUSQUEHANNA VIADUCT	16-Mar-05	16-Mar-07					OBSOLETE	71.40	
519	NJTPK	W11636S	NJTPK 80-W/BERGEN CO. TRUNK SEWER	12-Apr-05	12-Apr-07					NEITHER	94.30	

**New Jersey Turnpike Authority
Bridge Population - Garden State Parkway (August 2007)**

Bridge Listing	Roadway	Structure No.	Structure Name	Date of Last Inspection	Scheduled Date of Next Inspection	Frequency (Months)		Dates (MMYY)		Deficient or Obsolete	Sufficiency Rating	Special Notes
						Fracture Critical	Underwater Inspection	Fracture Critical	Underwater Inspection			
1	GSP	360005N	GSP NB OVER MILL CREEK	12-Jun-07	12-Jun-09					NEITHER	97.60	
2	GSP	360005S	GSP SB OVER MILL CREEK	12-Jun-07	12-Jun-09					NEITHER	97.70	
3	GSP	360024N	GSP NB OVER JONES CREEK	13-Jun-07	13-Jun-09					NEITHER	85.80	
4	GSP	360024S	GSP SB OVER JONES CREEK	13-Jun-07	13-Jun-09					NEITHER	86.00	
5	GSP	360039N	GSP NB / WILDWOOD BLVD (NJ RT 47)	22-Jun-07	22-Jun-09					NEITHER	99.50	
6	GSP	360039S	GSP SB / WILDWOOD BLVD (NJ RT 47)	20-Jun-07	20-Jun-09					NEITHER	97.40	
7	GSP	360051N	GSP NB / DE. & WILDWOOD SHORTLINE	13-Jun-07	13-Jun-09					NEITHER	99.20	
8	GSP	360052S	GSP SB / DE. & WILDWOOD SHORTLINE	13-Jun-07	13-Jun-09					NEITHER	99.20	
9	GSP	360065N	GSP NB/N.WILDWOOD BLVD (NJ RT147)	07-Jun-07	07-Jun-09					OBSOLETE	92.90	
10	GSP	360066S	GSP SB/N.WILDWOOD BLVD (NJ RT147)	07-Jun-07	07-Jun-09					OBSOLETE	92.00	
11	GSP	360136N	GSP NB/AVALON AVENUE (CO RT 601)	07-Jun-07	07-Jun-09					NEITHER	97.20	
12	GSP	360136S	GSP SB/AVALON AVENUE (CO RT 601)	07-Jun-07	07-Jun-09					NEITHER	96.10	
13	GSP	360175N	GSP NB/SEA ISLE CITY BLVD(RT 625)	06-Jun-07	06-Jun-09					NEITHER	98.20	
14	GSP	360176S	GSP SB/SEA ISLE CITY BLVD(RT 625)	06-Jun-07	06-Jun-09					NEITHER	97.90	
15	GSP	360202S	EXIT RAMP TO NB NJ 50 OVER GSP SB	20-Jun-07	20-Jun-09					NEITHER	99.70	
16	GSP	360231N	GSP NB / PENN READING SEASHORE RR	14-Jun-07	14-Jun-09					OBSOLETE	94.90	
17	GSP	360231S	GSP SB / PENN READING SEASHORE RR	14-Jun-07	14-Jun-09					OBSOLETE	94.90	
18	GSP	360253N	GSP NB/ROOSEVELT BLVD (CO RT 623)	06-Jun-07	06-Jun-09					NEITHER	98.10	
19	GSP	360254S	GSP SB/ROOSEVELT BLVD (CO RT 623)	06-Jun-07	06-Jun-09					NEITHER	98.10	
20	GSP	360280N	GSP N/GREAT EGG HARBOR & HARBOR RD	01-Nov-05	01-Nov-07	Y24	Y48	1105	1105	DEFICIENT	35.30	Structurally deficient based on superstructure condition coding. Superstructure repairs scheduled under Contract P100.028; anticipated completion in first quarter of 2008.
21	GSP	360280S	GSP S/GREAT EGG HARBOR & HARBOR RD	01-Nov-05	01-Nov-07	Y24	Y48	1105	1105	OBSOLETE	49.00	
22	GSP	360285N	GSP N / DRAG CHANNEL	01-Nov-05	01-Nov-07		Y48		1105	OBSOLETE	78.10	
23	GSP	360285S	GSP S / DRAG CHANNEL	01-Nov-05	01-Nov-07		Y48		1105	OBSOLETE	65.80	
24	GSP	360289T	ROUTE US 9 / GARDEN STATE PARKWAY	21-Jun-07	21-Jun-09					NEITHER	89.50	
25	GSP	360293N	GSP N / MAYS LANDING RD (RTE 559)	16-May-07	16-May-09					NEITHER	98.90	
26	GSP	360294S	GSP SB / MAYS LANDING RD (RTE 559)	16-May-07	16-May-09					NEITHER	98.90	
27	GSP	360300N	EXIT RAMP TO NJ RT 52/ GSP NB	17-May-07	17-May-09					NEITHER	95.20	
28	GSP	360300S	EXIT RAMP TO NJ RT 52/ GSP SB	17-May-07	17-May-09					NEITHER	93.20	
29	GSP	360310T	GSP / PATCONG CREEK	01-Nov-05	01-Nov-07		Y48		1105	NEITHER	83.00	
30	GSP	360316N	GSP N /OCEAN HTS AVE (CO ALT 559)	16-May-07	16-May-09					NEITHER	98.50	
31	GSP	360316S	GSP S /OCEAN HTS AVE (CO ALT 559)	16-May-07	16-May-09					NEITHER	97.50	
32	GSP	360320N	GSP NB/STEELMANVILLE RD (CO651)	15-May-07	15-May-09					NEITHER	97.50	
33	GSP	360320S	GSP SB/STEELMANVILLE RD (CO.651)	15-May-07	15-May-09					NEITHER	97.50	
34	GSP	360335N	GSP NB/ZION ROAD (CO RT 615)	14-May-07	14-May-09					NEITHER	98.50	
35	GSP	360336S	GSP SB/ZION RD (CO RT 615)	15-May-07	15-May-09					NEITHER	98.50	
36	GSP	360345N	GSP NB/MILL ROAD (CO RT 662)	14-May-07	14-May-09					NEITHER	96.50	
37	GSP	360345S	GSP SB/MILL ROAD (CO RT 662)	14-Mar-07	14-May-09					NEITHER	97.50	
38	GSP	360358T	RAMP: SB FROM TILTON ROAD / GSP	03-May-07	03-May-09					NEITHER	83.30	
39	GSP	360361T	GSP / TILTON ROAD (CO RTE 563)	03-May-07	03-May-09					NEITHER	94.90	
40	GSP	360362T	GSP /US RT 40-322 (BLACK HORSE P)	03-May-07	03-May-09					NEITHER	82.60	
41	GSP	360363T	GSP / PENN-READING SEASHORE LINE	03-May-07	03-May-09					NEITHER	95.90	
42	GSP	360366T	GSP/WASHINGTON AVE. (CO RT 608)	04-May-07	04-May-09					OBSOLETE	54.40	
43	GSP	360377N	GSP NB/DELILAH RD (CO RT 646)	01-May-07	01-May-09					NEITHER	98.20	
44	GSP	360377S	GSP SB/DELILAH RD (CO RT 646)	01-May-07	01-May-09					NEITHER	98.30	
45	GSP	360389N	GSP N/WESCOAT ROAD	01-May-07	01-May-09					NEITHER	83.80	
46	GSP	360389S	GSP S/WESCOAT ROAD	01-May-07	01-May-09					NEITHER	89.00	
47	GSP	360393N	GSP N /ATL.CITY RESERVOIR FLUME	04-May-07	04-May-09					NEITHER	98.30	
48	GSP	360393S	GSP S /ATL.CITY RESERVOIR FLUME	04-May-07	04-May-09					NEITHER	93.20	
49	GSP	360399T	GSP / PENN-READING SEASHORE LINE	14-May-07	14-May-09					NEITHER	83.00	
50	GSP	360400T	GSP/US RTE 30/WHITE HORSE PIKE)	14-May-07	30-May-09					NEITHER	86.80	
51	GSP	360417N	GSP N /JIMMY LEEDS RD (CO RT 561)	02-Apr-07	02-Apr-09					NEITHER	96.40	
52	GSP	360417S	GSP S /JIMMY LEEDS RD (CO RT 561)	02-Apr-07	02-Apr-09					NEITHER	97.50	
53	GSP	360440N	ENGLISH CREEK RD (CO 575)/ GSP NB	24-Apr-07	24-Apr-09					NEITHER	94.30	
54	GSP	360440S	ENGLISH CREEK RD (CO 575)/ GSP SB	24-Apr-07	24-Apr-09					NEITHER	95.30	
55	GSP	360459N	GSP NB/CLARKS LANDING RD (CO.624)	02-Apr-07	02-Apr-09					NEITHER	96.60	
56	GSP	360460S	GSP SB/CLARKS LANDING RD (CO.624)	02-Apr-07	02-Apr-09					NEITHER	96.60	
57	GSP	360483T	RAMP TO US RTE 9 / GSP	24-Apr-07	24-Apr-09					NEITHER	78.50	
58	GSP	360490T	GSP / MULLICA RIVER	01-Nov-05	01-Nov-07	Y24	Y48	1105	1105	NEITHER	61.00	
59	GSP	360507T	AMASAS LANDING ROAD / GSP	24-Apr-07	24-Apr-09					NEITHER	95.60	
60	GSP	360519T	GSP/BASS R. US RT 9, W GREENBUSH ROAD	01-Dec-05	01-Dec-07	Y24	Y48	1205	1205	OBSOLETE	56.80	
61	GSP	360527N	E. GREENBUSH RD(CO.RT 654)/GSP NB	24-Apr-07	24-Apr-09					NEITHER	97.90	
62	GSP	360528S	E. GREENBUSH RD(CO.RT 654)/GSP SB	24-Apr-07	24-Apr-09					NEITHER	97.90	
63	GSP	360543N	STAGE ROAD / GSP NB	25-Apr-07	25-Apr-09					NEITHER	99.30	
64	GSP	360543S	STAGE ROAD / GSP SB	25-Apr-07	25-Apr-09					NEITHER	98.30	
65	GSP	360574N	GSP NB / SHORDS MILL BRANCH	09-Apr-07	09-Apr-09					NEITHER	98.50	
66	GSP	360574S	GSP SB / SHORDS MILL BRANCH	09-Apr-07	09-Apr-09					NEITHER	98.50	
67	GSP	360587N	GREEN STREET (CO RTE 539) / GSP NB	18-Apr-07	18-Apr-09					NEITHER	83.30	
68	GSP	360588S	GREEN STREET (CO RTE 539) / GSP SB	18-Apr-07	18-Apr-09					NEITHER	96.70	
69	GSP	360603N	GSP NB/STAFFORD FORGE RD(CO.606)	09-Apr-07	09-Apr-09					NEITHER	97.30	
70	GSP	360604S	GSP SB/STAFFORD FORGE RD(CO.606)	06-Apr-07	06-Apr-09					NEITHER	96.30	
71	GSP	360641N	GSP N / N.J. ROUTE 72	05-Apr-07	05-Apr-09					NEITHER	94.50	
72	GSP	360642S	GSP S / N.J. ROUTE 72	06-Apr-07	06-Apr-09					NEITHER	94.00	
73	GSP	360643N	GSP NORTHBOUND OVER MILL CREEK	03-Apr-07	03-Apr-09					NEITHER	82.90	

**New Jersey Turnpike Authority
Bridge Population - Garden State Parkway (August 2007)**

Bridge Listing	Roadway	Structure No.	Structure Name	Date of Last Inspection	Scheduled Date of Next Inspection	Frequency (Months)		Dates (MMYY)		Deficient or Obsolete	Sufficiency Rating	Special Notes
						Fracture Critical	Underwater Inspection	Fracture Critical	Underwater Inspection			
74	GSP	360643S	GSP SOUTHBOUND OVER MILL CREEK	30-Mar-07	30-Mar-09					NEITHER	82.90	
75	GSP	360644A	GSP NB RAMP OVER MILL CREEK	03-Apr-07	03-Apr-09					NEITHER	99.50	
76	GSP	360644B	GSP SB RAMP OVER MILL CREEK	03-Apr-07	03-Apr-09					NEITHER	99.60	
77	GSP	360678N	BAY AVENUE (CO RT 554)/GSP NB	13-Mar-07	13-Mar-09					NEITHER	83.00	
78	GSP	360678S	BAY AVENUE (CO RT 554)/GSP SB	13-Mar-07	13-Mar-09					OBSOLETE	48.60	
79	GSP	360705N	WARETOWN ROAD (CO RTE 532)/GSP NB	27-Mar-07	27-Mar-09					NEITHER	91.80	
80	GSP	360705S	WARETOWN ROAD (CO RTE 532)/GSP SB	14-Mar-07	14-Mar-09					NEITHER	92.80	
81	GSP	360749N	GSP N / NORTH BRANCH FORKED RIVER	27-Mar-07	27-Mar-09					NEITHER	92.90	
82	GSP	360749S	GSP S / NORTH BRANCH FORKED RIVER	27-Mar-07	27-Mar-09					NEITHER	93.00	
83	GSP	360753T	LACEY RD(CO RT 614)/GSP	13-Mar-07	13-Mar-09					NEITHER	66.30	
84	GSP	360768N	GSP N / CEDAR CREEK	14-Mar-07	14-Mar-09					NEITHER	92.20	
85	GSP	360768S	GSP S / CEDAR CREEK	14-Mar-07	14-Mar-09					NEITHER	80.80	
86	GSP	360774N	GSP N/PINEWALD-KESWICK RD-(RT618)	09-Mar-07	09-Mar-09					NEITHER	96.30	
87	GSP	360774S	GSP S/PINEWALD-KESWICK RD (RT618)	09-Mar-07	09-Mar-09					NEITHER	97.20	
88	GSP	360802N	BIRCH STREET / GSP NB	08-Mar-07	08-Mar-09					OBSOLETE	91.30	
89	GSP	360802S	BIRCH STREET / GSP SB	08-Mar-07	08-Mar-09					NEITHER	92.30	
90	GSP	360803S	GSP S / JAKES BRANCH	30-Mar-07	30-Mar-09					NEITHER	84.60	
91	GSP	360804N	GSP N / JAKES BRANCH	30-Mar-07	30-Mar-09					NEITHER	84.60	
92	GSP	360808S	GSP S / DOVER ROAD (CO RTE 530)	21-Mar-07	21-Mar-09					OBSOLETE	71.10	
93	GSP	360812N	GSP NB OVER MAGNOLIA AVENUE	14-Jul-05	14-Jul-07					NEITHER	59.20	Bridge to be deleted.
94	GSP	360812S	GSP SB OVER MAGNOLIA AVENUE	14-Jul-05	14-Jul-07					NEITHER	71.50	Bridge to be deleted.
95	GSP	360812T	GSP OVER MAGNOLIA AVENUE	21-Mar-07	21-Mar-09					NEITHER	83.30	
96	GSP	360814N	GSP NB OVER TOMS RIVER	30-Mar-07	23-Mar-09					OBSOLETE	76.60	Bridge to be deleted.
97	GSP	360814S	GSP SB OVER TOMS RIVER	30-Mar-07	23-Mar-09					OBSOLETE	76.90	Bridge to be deleted.
98	GSP	360814T	GSP OVER TOMS RIVER	30-Mar-07	23-Mar-09					NEITHER	96.60	
99	GSP	360815T	GSP OVER CONRAIL (ABANDONED)	23-Mar-07	23-Mar-09					NEITHER	85.00	
100	GSP	360818T	LAKEHURST RD OVER GSP	21-Mar-07	21-Mar-09					NEITHER	76.40	
101	GSP	360823N	GSP NB OVER ROUTE 37	23-Mar-07	23-Mar-09					NEITHER	91.10	
102	GSP	360823S	GSP SB OVER ROUTE 37	23-Mar-07	23-Mar-09					NEITHER	91.10	
103	GSP	360841A	RAMP D NB EXIT TO RT 9 NB/ ROUTE 9	26-Mar-07	26-Mar-09					NEITHER	98.30	
104	GSP	360841N	GARDEN ST PKWY NB OVER US RT 9	26-Mar-07	26-Mar-09	Y24		0307		OBSOLETE	37.80	
105	GSP	360841S	GARDEN ST PKWY SB OVER US RT 9	26-Mar-07	26-Mar-09	Y24		0307		OBSOLETE	55.50	
106	GSP	360844N	GSP N / INDIAN HEAD RD (CO. 571)	23-Feb-07	23-Feb-09					OBSOLETE	72.90	
107	GSP	360844S	GSP S / INDIAN HEAD RD (CO. 571)	23-Feb-07	23-Feb-09					OBSOLETE	73.10	
108	GSP	360852N	GSP N/OLD FREEHOLD RD (CO RT 623)	22-Feb-07	22-Feb-09					OBSOLETE	73.00	
109	GSP	360853S	GSP S/OLD FREEHOLD RD (CO RT 623)	22-Feb-07	22-Feb-09					OBSOLETE	73.20	
110	GSP	360864N	GSP N/CHURCH ROAD (CO RT 620)	06-Feb-07	06-Feb-09					OBSOLETE	75.00	
111	GSP	360864S	GSP S/CHURCH ROAD (CO RT 620)	06-Feb-07	06-Feb-09					OBSOLETE	75.00	
112	GSP	360893S	GSP S / N.J. ROUTE 70	27-Feb-07	27-Feb-09					OBSOLETE	64.00	
113	GSP	360894N	GSP N / N.J. ROUTE 70	27-Feb-07	27-Feb-09					OBSOLETE	72.90	
114	GSP	360902T	CEDAR BRIDGE RD (CO RT 528)/GSP	20-Feb-07	20-Feb-09					NEITHER	91.40	
115	GSP	360911N	GSP N /CHAMBERS BRIDGE RD (C.549)	28-Feb-07	28-Feb-09					OBSOLETE	60.10	
116	GSP	360911S	GSP S /CHAMBERS BRIDGE RD (C.549)	28-Feb-07	28-Feb-09					OBSOLETE	60.10	
117	GSP	360912N	GSP N OVER S BR METEDECONK RIVER	20-Feb-07	20-Feb-09					OBSOLETE	74.90	
118	GSP	360912S	GSP S OVER S BR OF METEDECONK RIVER	20-Feb-07	20-Feb-09					OBSOLETE	75.30	
119	GSP	360914N	GSP N OVER NJ ROUTE 88	07-Feb-07	07-Feb-09					OBSOLETE	75.20	
120	GSP	360914S	GSP SB OVER NJ ROUTE 88	07-Feb-07	07-Feb-09					OBSOLETE	64.80	
121	GSP	360915N	GSP N OVER N BR OF METEDECONK RIVER	28-Feb-07	28-Feb-09					OBSOLETE	61.50	
122	GSP	360915S	GSP S OVER NO BR OF METEDECONK RIVER	28-Feb-07	28-Feb-09					OBSOLETE	66.50	
123	GSP	360926T	BURNT TAVERN RD OVER GSP	19-Feb-07	19-Feb-09					DEFICIENT	32.00	
124	GSP	360948N	GSP NB/HERBERTSVILLE ROAD	21-Feb-07	21-Feb-09					NEITHER	74.30	
125	GSP	360949S	GSP SB/HERBERTSVILLE ROAD	21-Feb-07	21-Feb-09					OBSOLETE	72.10	
126	GSP	360954N	GSP NB/HOSPITAL RD	16-Feb-07	16-Feb-09					OBSOLETE	56.50	
127	GSP	360954S	GSP SOUTHBOUND OVER HOSPITAL ROAD	16-Feb-07	16-Feb-09					NEITHER	91.50	
128	GSP	360958S	GARDEN ST PKWY SB/MANASQUAN RIVER	22-Feb-07	22-Feb-09					OBSOLETE	74.60	
129	GSP	360959N	GARDEN ST PKWY NB/MANASQUAN RIVER	22-Feb-07	22-Feb-09					OBSOLETE	74.20	
130	GSP	360967N	ALLAIRE ROAD (CO 524)/GSP NB	13-Jul-06	13-Jul-08					OBSOLETE	77.70	
131	GSP	360968S	ALLAIRE ROAD (CO 524)/GSP SB	13-Jul-06	13-Jul-08					OBSOLETE	82.80	
132	GSP	360975N	GSP NB OVER RAMP A	18-Jul-06	18-Jul-08					NEITHER	68.60	
133	GSP	360976N	GSP NB OVER NJ ROUTE 34	18-Jul-06	18-Jul-08					NEITHER	96.00	
134	GSP	360976S	GSP SB OVER RAMP A	18-Jul-06	18-Jul-08					NEITHER	92.30	
135	GSP	360977A	RAMP A OVER NJ ROUTE 34	20-Jul-06	20-Jul-08					NEITHER	98.80	
136	GSP	360977S	GSP SB OVER NJ ROUTE 34	25-Jul-06	25-Jul-08					NEITHER	70.70	
137	GSP	360982N	NJ ROUTE 138 WB OVER GSP NORTHBOUND	27-Jun-06	27-Jun-08					OBSOLETE	74.90	
138	GSP	360982S	NJ ROUTE 138 WB/GSP SB	27-Jun-06	27-Jun-08					OBSOLETE	78.20	
139	GSP	360987S	SB PARKWAY OVER HURLEY POND ROAD	25-Jul-06	25-Jul-08					NEITHER	83.90	
140	GSP	360988N	GSP NB / HURLEYS POND ROAD	27-Jul-06	27-Jul-08					NEITHER	88.30	
141	GSP	360999N	GSP NB OVER FARMINGDALE BELMAR RD	27-Jul-06	27-Jul-08					NEITHER	94.30	
142	GSP	360999S	GSP SB OVER FARMINGDALE-BELMAR ROAD	31-Jul-06	31-Jul-08					NEITHER	94.50	
143	GSP	361005S	SCHOOL HOUSE ROAD / GSP SB	05-Jul-06	05-Jul-08					OBSOLETE	76.50	
144	GSP	361006N	SCHOOL HOUSE ROAD / GSP NB	05-Jul-06	05-Jul-08					OBSOLETE	74.70	
145	GSP	361008N	NB PARKWAY OVER SHARK RIVER	01-Mar-06	01-Mar-08					NEITHER	95.20	
146	GSP	361009S	GSP S/ SHARK RIVER	01-Mar-06	01-Mar-08					NEITHER	93.30	
147	GSP	361013N	N.J. ROUTE 33 / GSP NB	17-Aug-06	17-Aug-08					NEITHER	90.10	

**New Jersey Turnpike Authority
Bridge Population - Garden State Parkway (August 2007)**

Bridge Listing	Roadway	Structure No.	Structure Name	Date of Last Inspection	Scheduled Date of Next Inspection	Frequency (Months)		Dates (MMYY)		Deficient or Obsolete	Sufficiency Rating	Special Notes
						Fracture Critical	Underwater Inspection	Fracture Critical	Underwater Inspection			
148	GSP	361013S	N.J. ROUTE 33 / GSP SB	17-Aug-06	17-Aug-08					NEITHER	93.90	
149	GSP	361015S	N.J. ROUTE 66 / GSP SB	17-Aug-06	17-Aug-08					NEITHER	93.40	
150	GSP	361016N	N.J. ROUTE 66 / GSP NB	01-Aug-06	01-Aug-08					NEITHER	94.40	
151	GSP	361032N	GSP NB / ASBURY AVENUE	02-Aug-06	02-Aug-08					NEITHER	93.50	
152	GSP	361032S	GSP SB / ASBURY AVENUE	02-Aug-06	02-Aug-08					NEITHER	93.50	
153	GSP	361045E	GSP SB INNER / WEST PARK AVENUE	04-Apr-06	04-Apr-08					NEITHER	81.80	
154	GSP	361045I	GSP NB INNER / WEST PARK AVENUE	03-Aug-06	03-Aug-08					NEITHER	82.70	
155	GSP	361045O	GSP NB OUTER / WEST PARK AVENUE	02-Aug-06	02-Aug-08					NEITHER	79.20	
156	GSP	361045U	GSP SB OUTER / WEST PARK AVENUE	02-Aug-06	02-Aug-08					NEITHER	74.10	
157	GSP	361054E	GSP SB INNER /SHAFTO RD (C.547)	04-Aug-06	04-Aug-08					OBSOLETE	94.00	
158	GSP	361054U	GSP SB OUTER / SHAFTO RD (C.547)	04-Aug-06	04-Aug-08					OBSOLETE	91.80	
159	GSP	361055I	GSP NB INNER / WYCKOFF RD (C.547)	04-Aug-06	04-Aug-08					OBSOLETE	80.60	
160	GSP	361055O	GSP NB OUTER / SHAFTO RD (C.547)	07-Aug-06	07-Aug-08					OBSOLETE	91.80	
161	GSP	361063T	RAMP E1 NJ 36 / GSP NBI & SBI	07-Aug-06	07-Aug-08					NEITHER	93.00	
162	GSP	361064A	RAMP E1(FR HOPE RD)/RAMP E6	07-Aug-06	07-Aug-08					OBSOLETE	88.50	
163	GSP	361064O	RAMP E1&E2 NJ 36 / GSP NB OUTER	08-Aug-06	08-Aug-08					OBSOLETE	87.40	
164	GSP	361064T	RAMP E2&E3 NJ 36 / GSP NBI & SBI	08-Aug-06	08-Aug-08					OBSOLETE	76.00	
165	GSP	361064U	RAMP E2 TO NJ 36 / GSP SB OUTER	08-Aug-06	08-Aug-08					NEITHER	92.60	
166	GSP	361065O	RAMP E7 NJ 36 / GSP NB OUTER	09-Aug-06	09-Aug-08					NEITHER	92.00	
167	GSP	361067E	GSP SBI /PINE BROOK RD & CENT.RR	09-Aug-06	09-Aug-08					OBSOLETE	92.30	
168	GSP	361067U	GSP SBO /PINE BROOK RD & CENT.RR	09-Aug-06	09-Aug-08					NEITHER	85.40	
169	GSP	361068I	GSP NBI /PINE BROOK RD & CENT.RR	10-Aug-06	10-Aug-08					OBSOLETE	91.70	
170	GSP	361068O	GSP NBO /PINE BROOK RD. & CENT.RR	10-Aug-06	10-Aug-08					OBSOLETE	79.60	
171	GSP	361075T	TINTON AVE / GSP.NBO,NBI,SBI &SBO	04-Sep-06	04-Sep-08					OBSOLETE	67.80	
172	GSP	361083T	SYCAMORE AVE /GSP-NB I&O, SB I&O	04-Sep-06	04-Sep-08					NEITHER	67.50	
173	GSP	361087E	GSP SB INNER / PINE BROOK	05-Sep-06	05-Sep-08					NEITHER	95.20	
174	GSP	361087I	GSP NB INNER / PINE BROOK	04-Sep-06	04-Sep-08					NEITHER	94.80	
175	GSP	361087O	GSP NB OUTER / PINE BROOK	05-Sep-06	05-Sep-08					NEITHER	86.30	
176	GSP	361087U	GSP SB OUTER / PINE BROOK	05-Sep-06	05-Sep-08					NEITHER	79.00	
177	GSP	361093E	GSP SB INNER/SWIMMING RIVER	06-Sep-06	06-Sep-08					NEITHER	95.30	
178	GSP	361093I	GSP NB INNER/SWIMMING RIVER	06-Sep-06	06-Sep-08					NEITHER	83.30	
179	GSP	361093O	GSP NB OUTER/SWIMMING RIVER	06-Sep-06	06-Sep-08					NEITHER	76.90	
180	GSP	361093U	GSP SB OUTER/SWIMMING RIVER	07-Sep-06	07-Sep-08					NEITHER	76.50	
181	GSP	361101E	GSP SBI /NEWMAN SPRINGS RD(C.520)	07-Sep-06	07-Sep-08					OBSOLETE	91.60	
182	GSP	361101I	GSP NBI /NEWMAN SPRINGS RD(C.520)	08-Sep-06	08-Sep-08					OBSOLETE	92.80	
183	GSP	361101O	GSP NBO /NEWMAN SPRINGS RD(C.520)	07-Sep-06	07-Sep-08					OBSOLETE	89.10	
184	GSP	361101U	GSP SBO /NEWMAN SPRINGS RD(C.520)	08-Sep-06	08-Sep-08					OBSOLETE	85.80	
185	GSP	361109E	GSP SBI /NORMANDY RD & NAD EARLE	08-Sep-06	08-Sep-08					NEITHER	93.10	
186	GSP	361109U	GSP SBO /NORMANDY RD & NAD EARLE	11-Sep-06	11-Sep-08					NEITHER	86.00	
187	GSP	361110I	GSP NBI /NORMANDY RD & NAD EARLE	11-Sep-06	11-Sep-08					NEITHER	94.70	
188	GSP	361110O	GSP NBO /NORMANDY RD & NAD EARLE	11-Sep-06	11-Sep-08					NEITHER	87.10	
189	GSP	361111E	GSP SBI OVER W FRONT ST	12-Sep-06	12-Sep-08					NEITHER	94.50	
190	GSP	361111I	GSP NBI OVER WEST FRONT ST	12-Sep-06	12-Sep-08					NEITHER	94.50	
191	GSP	361111O	GSP NBO OVER W FRONT ST	12-Sep-06	12-Sep-08					OBSOLETE	85.60	
192	GSP	361111U	GSP SBO OVER WEST FRONT STREET	13-Sep-06	13-Sep-08					NEITHER	88.10	
193	GSP	361121E	GSP SBI /MIDDLETOWN-LINCROFT ROAD	03-Apr-06	03-Apr-08					OBSOLETE	86.30	
194	GSP	361121I	GSP NBI /MIDDLETOWN-LINCROFT ROAD	03-Apr-06	03-Apr-08					OBSOLETE	85.70	
195	GSP	361121O	GSP NBO /MIDDLETOWN-LINCROFT ROAD	03-Apr-06	03-Apr-08					OBSOLETE	88.00	
196	GSP	361121U	GSP SBO /MIDDLETOWN-LINCROFT ROAD	14-Sep-06	14-Sep-08					OBSOLETE	87.50	
197	GSP	361139T	RED HILL RD /GSP.NBO,NBI,SBI &SBO	02-Oct-06	02-Oct-08					OBSOLETE	56.80	
198	GSP	361144O	GSP NBO / RAMP NBI EXIT TO NBO	03-Oct-06	03-Oct-08					OBSOLETE	93.00	
199	GSP	361152E	GSP SBI / HOLLAND ROAD	03-Oct-06	03-Oct-08					OBSOLETE	87.20	
200	GSP	361152I	GSP NBI / HOLLAND ROAD	03-Oct-06	03-Oct-08					NEITHER	80.70	
201	GSP	361152O	GSP NBO / HOLLAND ROAD	03-Oct-06	03-Oct-08					NEITHER	88.70	
202	GSP	361152U	GSP SBO / HOLLAND ROAD	11-Oct-06	11-Oct-08					NEITHER	86.20	
203	GSP	361158E	GSP SBI OVER TELEGRAPH HILL PARK RD	06-Jul-06	06-Jul-08					OBSOLETE	90.00	
204	GSP	361158U	GSP SBO OVER TELEGRAPH HILL PARK RD	18-Oct-06	18-Oct-08					OBSOLETE	91.10	
205	GSP	361159I	GSP NBI /TELEGRAPH HILL PARK ROAD	19-Oct-06	19-Oct-08					NEITHER	96.00	
206	GSP	361159O	GSP.NBO/TELEGRAPH HILL PARK ROAD	19-Oct-06	19-Oct-08					OBSOLETE	81.00	
207	GSP	361167S	KEYPORT-HOLMDEL RD / GSP-SBO &SBI	04-Oct-06	04-Oct-08					OBSOLETE	73.50	
208	GSP	361169N	KEYPORT-HOLMDEL RD / GSP-NBO &NBI	05-Oct-06	05-Oct-08					OBSOLETE	63.90	
209	GSP	361174U	RAMP.SBI EXIT TO SBO / GSP SBO	11-Oct-06	11-Oct-08	Y24		1106		NEITHER	93.60	
210	GSP	361176N	BETHANY RD / GSP NB OUTER & INNER	18-Oct-06	18-Oct-08					OBSOLETE	75.60	
211	GSP	361176S	BETHANY RD/ GSP SB OUTER & INNER	18-Oct-06	18-Oct-08					OBSOLETE	77.80	
212	GSP	361182O	GSP NBO / NJ TRANSIT RR	06-Oct-06	06-Oct-08					NEITHER	89.70	
213	GSP	361183E	GSP SBI /N.Y. & LONG BRANCH RR	09-Oct-06	09-Oct-08					NEITHER	76.70	
214	GSP	361183I	GSP NBI / NJ TRANSIT RR	06-Oct-06	06-Oct-08					NEITHER	94.60	
215	GSP	361184A	GSP RAMP"D"/NJ TRANIST	09-Oct-06	09-Oct-08					NEITHER	96.70	
216	GSP	361184U	GSP SBO /N.Y. & LONG BRANCH RR	09-Oct-06	09-Oct-08					NEITHER	80.20	
217	GSP	361185A	RAMP"A"/ N.J. RTE 35 SB	20-Oct-06	20-Oct-08					NEITHER	81.60	
218	GSP	361185E	GSP SBI / RAMP"A"TO RTS 35 & 36	20-Oct-06	20-Oct-08					OBSOLETE	74.80	
219	GSP	361185I	GSP NBI / RAMP"A"TO RTS 35 & 36	20-Oct-06	20-Oct-08					NEITHER	95.60	
220	GSP	361185O	GSP NBO / RAMP"S A & E:FR.RT 35&36	16-May-06	16-May-08					OBSOLETE	87.50	
221	GSP	361185U	GSP SBO / RAMP"A"TO RTS 35 & 36	23-Oct-06	23-Oct-08					OBSOLETE	87.20	

**New Jersey Turnpike Authority
Bridge Population - Garden State Parkway (August 2007)**

Bridge Listing	Roadway	Structure No.	Structure Name	Date of Last Inspection	Scheduled Date of Next Inspection	Frequency (Months)		Dates (MMYY)		Deficient or Obsolete	Sufficiency Rating	Special Notes
						Fracture Critical	Underwater Inspection	Fracture Critical	Underwater Inspection			
222	GSP	361186U	LLOYD ROAD / GSP SB OUTER	23-Oct-06	23-Oct-08					NEITHER	89.50	This bridge was not included in the NJDOT SI&A database information provided on August 6, 2007.
223	GSP	361188T	LLOYD ROAD / GSP: NBO, NBI, & SBI	23-Oct-06	23-Oct-08					OBSELETE	87.60	
224	GSP	361189A	GSP RAMP F UNDER CENTRAL RR									This bridge was not included in the NJDOT SI&A database information provided on August 6, 2007.
225	GSP	361189T	GSP UNDER CENTRAL RR									
226	GSP	361191T	MAIN ST / GSP: NBO,NBI,SBI,& SBO	23-Oct-06	23-Oct-08					NEITHER	89.40	This bridge was not included in the NJDOT SI&A database information provided on August 6, 2007.
227	GSP	361192E	GSP SBI / MATAWAN CREEK	02-Nov-06	02-Nov-08					OBSELETE	65.30	
228	GSP	361192U	GSP SBO / MATAWAN CREEK	02-Nov-06	02-Nov-08					NEITHER	78.70	This bridge was not included in the NJDOT SI&A database information provided on August 6, 2007.
229	GSP	361193I	GSP NBI / MATAWAN CREEK	07-Nov-06	07-Nov-08					OBSELETE	76.60	
230	GSP	361193O	GSP NBO / MATAWAN CREEK	07-Nov-06	07-Nov-08					NEITHER	76.60	This bridge was not included in the NJDOT SI&A database information provided on August 6, 2007.
231	GSP	361199A	MATAWAN AVE/NEW JERSEY TRANSIT	24-Oct-06	24-Oct-08					OBSELETE	62.90	
232	GSP	361199T	OLD MATAWAN ROAD / GSP NB & SB	13-Nov-06	13-Nov-08					OBSELETE	71.20	This bridge was not included in the NJDOT SI&A database information provided on August 6, 2007.
233	GSP	361200T	NY & LB RR/GSP									
234	GSP	361207T	CLIFFWOOD AVE / GSP NB & SB	14-Nov-06	14-Nov-08					NEITHER	61.60	This bridge was not included in the NJDOT SI&A database information provided on August 6, 2007.
235	GSP	361210S	LAWRENCE HARBOR RD/GSP SBI&SBO	24-Oct-06	24-Oct-08					OBSELETE	76.00	
236	GSP	361211N	LAWRENCE HARBOR RD / GSP NBO & NBI	17-Oct-06	17-Oct-08					NEITHER	77.00	This bridge was not included in the NJDOT SI&A database information provided on August 6, 2007.
237	GSP	361215E	GSP SBI/CHEESEQUAKE PARK ROAD	01-Mar-06	01-Mar-08					OBSELETE	3.00	
238	GSP	361215U	GSP SBO/CHEESEQUAKE PARK ROAD	02-Mar-06	02-Mar-08					OBSELETE	85.50	This bridge was not included in the NJDOT SI&A database information provided on August 6, 2007.
239	GSP	361217I	GSP NBI/CHEESEQUAKE PARK ROAD	02-Mar-06	02-Mar-08					OBSELETE	3.00	
240	GSP	361217O	GSP NBO /CHEESEQUAKE PARK ROAD	02-Mar-06	02-Mar-08					OBSELETE	85.10	This bridge was not included in the NJDOT SI&A database information provided on August 6, 2007.
241	GSP	361228E	GSP SBI / CHEESEQUAKE CREEK	04-May-06	04-May-08					OBSELETE	78.50	
242	GSP	361228U	GSP SBO / CHEESEQUAKE CREEK	04-May-06	04-May-08					NEITHER	89.00	This bridge was not included in the NJDOT SI&A database information provided on August 6, 2007.
243	GSP	361229I	GSP NBI / CHEESEQUAKE CREEK	04-May-06	04-May-08					OBSELETE	77.30	
244	GSP	361229O	GSP NBO / CHEESEQUAKE CREEK	04-May-06	04-May-08					NEITHER	87.20	This bridge was not included in the NJDOT SI&A database information provided on August 6, 2007.
245	GSP	361235E	GSP SBI / ERNSTON ROAD	14-Mar-07	14-Mar-09					OBSELETE	73.80	
246	GSP	361235U	GSP SBO / ERNSTON ROAD	28-Mar-07	28-Mar-09					NEITHER	86.40	This bridge was not included in the NJDOT SI&A database information provided on August 6, 2007.
247	GSP	361236I	GSP NBI / ERNSTON ROAD	14-Mar-07	14-Mar-09					OBSELETE	73.00	
248	GSP	361236O	GSP NBO / ERNSTON ROAD	28-Mar-07	28-Mar-09					NEITHER	80.70	This bridge was not included in the NJDOT SI&A database information provided on August 6, 2007.
249	GSP	361238E	GSP SBI /RAMP"A" FROM SERV. AREA	30-Mar-07	30-Mar-09					OBSELETE	70.70	
250	GSP	361238I	GSP NBI /RAMP"C" TO SERVICE AREA	30-Mar-07	30-Mar-09					OBSELETE	72.20	This bridge was not included in the NJDOT SI&A database information provided on August 6, 2007.
251	GSP	361238O	GSP NBO /RAMP"C" TO SERVICE AREA	30-Mar-07	30-Mar-09					NEITHER	84.10	
252	GSP	361238U	GSP SBO /RAMP"A" FROM SERV. AREA	30-Mar-07	30-Mar-09					OBSELETE	82.00	This bridge was not included in the NJDOT SI&A database information provided on August 6, 2007.
253	GSP	361243E	GSP SBI / BORDENTOWN TURNPIKE	30-Mar-07	30-Mar-09					OBSELETE	61.70	
254	GSP	361243U	GSP SBO / BORDENTOWN TURNPIKE	30-Mar-07	30-Mar-09					NEITHER	76.10	This bridge was not included in the NJDOT SI&A database information provided on August 6, 2007.
255	GSP	361244I	GSP NBI / BORDENTOWN TURNPIKE	30-Mar-07	30-Mar-09					OBSELETE	70.00	
256	GSP	361244O	GSP NBO / BORDENTOWN TURNPIKE	30-Mar-07	30-Mar-09					NEITHER	79.90	This bridge was not included in the NJDOT SI&A database information provided on August 6, 2007.
257	GSP	361245E	GSP SBI / U.S. ROUTE 9	30-Mar-07	30-Mar-09					OBSELETE	73.60	
258	GSP	361245U	GSP SBO / U.S. ROUTE 9	30-Mar-07	30-Mar-09					NEITHER	87.60	This bridge was not included in the NJDOT SI&A database information provided on August 6, 2007.
259	GSP	361246I	GSP NBI / U.S. ROUTE 9	30-Mar-07	30-Mar-09					OBSELETE	73.60	
260	GSP	361246O	GSP NBO / U.S. ROUTE 9	30-Mar-07	30-Mar-09					NEITHER	66.10	This bridge was not included in the NJDOT SI&A database information provided on August 6, 2007.
261	GSP	361247E	GSP SBI/WASHINGTON RD & PCRR(535)	28-Mar-07	28-Mar-09					OBSELETE	67.50	
262	GSP	361247U	GSP SBO/WASHINGTON RD & PCRR(535)	28-Mar-07	28-Mar-09					NEITHER	68.60	This bridge was not included in the NJDOT SI&A database information provided on August 6, 2007.
263	GSP	361248I	GSP NBI/WASHINGTON RD & PCRR(535)	28-Mar-07	28-Mar-09					OBSELETE	67.60	
264	GSP	361248O	GSP NBO/WASHINGTON RD & PCRA(535)	28-Mar-07	28-Mar-09					OBSELETE	52.70	This bridge was not included in the NJDOT SI&A database information provided on August 6, 2007.
265	GSP	361250T	MAIN ST / GSP: NBO,NBI,SBI, & SBO	13-Apr-07	13-Apr-09					OBSELETE	75.30	
266	GSP	361253S	GSP SB / RARITAN RVR RLRD (ABAND)	13-Apr-07	13-Apr-09					NEITHER	76.40	This bridge was not included in the NJDOT SI&A database information provided on August 6, 2007.
267	GSP	361254I	GSP NBI / RARITAN RVR RLRD (ABAND)	13-Apr-07	13-Apr-09					OBSELETE	73.30	
268	GSP	361254O	GSP NBO	23-Apr-07	23-Apr-09					OBSELETE	49.40	This bridge was not included in the NJDOT SI&A database information provided on August 6, 2007.
269	GSP	361263N	GSP NB / CHEVALIER AVENUE	24-Apr-07	24-Apr-09					NEITHER	87.30	
270	GSP	361263S	GSP SB / CHEVALIER AVENUE	13-Apr-07	13-Apr-09					NEITHER	85.40	This bridge was not included in the NJDOT SI&A database information provided on August 6, 2007.
271	GSP	361272T	GSP /RARITAN RIVER AND SMITH STREET	01-Dec-05	01-Dec-07	Y24	Y48	1205	1205	DEFICIENT	35.20	
272	GSP	361280A	RAMP Y/US 9 SB & RAMP M	30-Apr-07	30-Apr-09	Y24		0407		OBSELETE	72.90	This bridge was not included in the NJDOT SI&A database information provided on August 6, 2007.
273	GSP	361280B	RAMP(GY>) / U.S.9 NB:INNER&OUTER	30-Apr-07	30-Apr-09					OBSELETE	66.70	
274	GSP	361280C	LEHIGH VALLEY RR/RAMP GH									This bridge was not included in the NJDOT SI&A database information provided on August 6, 2007.
275	GSP	361281N	GSP NB / U.S. 9 SB & RAMP	25-Apr-07	25-Apr-09					OBSELETE	86.20	
276	GSP	361281S	GSP SB / U.S. 9 SB & RAMP	30-Apr-07	30-Apr-09					NEITHER	85.40	This bridge was not included in the NJDOT SI&A database information provided on August 6, 2007.
277	GSP	361282T	GSP underLehigh Valley RR									
278	GSP	361284T	NEW BRUNSWICK AVE/RTE US 9 & GSP	26-Apr-07	26-Apr-09					NEITHER	85.50	This bridge was not included in the NJDOT SI&A database information provided on August 6, 2007.
279	GSP	361287N	GSP NB OVER US RTE 9 (SB)	26-Apr-07	26-Apr-09					NEITHER	88.70	
280	GSP	361287S	GSP SB OVER US ROUTE 9 (SB)	30-Apr-07	30-Apr-09					NEITHER	89.80	This bridge was not included in the NJDOT SI&A database information provided on August 6, 2007.
281	GSP	361288A	GSP NB SERVICE ROAD OVER US 9 SB	25-Apr-07	25-Apr-09	Y24		0407		NEITHER	91.30	
282	GSP	361292T	KING GEORGE POST RD(RT184) / GSP	30-Apr-07	30-Apr-09					OBSELETE	67.40	This bridge was not included in the NJDOT SI&A database information provided on August 6, 2007.
283	GSP	361297A	G&P NB RAMP OVER NJ TPK	02-Apr-07	02-Apr-09					OBSELETE	76.60	
284	GSP	361297T	GSP OVER NJTPK	02-Apr-07	02-Apr-09					OBSELETE	65.00	This bridge was not included in the NJDOT SI&A database information provided on August 6, 2007.
285	GSP	361306T	GARDEN STATE PARKWAY/US ROUTE 1	30-Apr-07	30-Apr-09					NEITHER	79.00	
286	GSP	361313T	WOOD AVENUE OVER GSP	25-Sep-06	25-Sep-08					OBSELETE	78.50	This bridge was not included in the NJDOT SI&A database information provided on August 6, 2007.
287	GSP	361314A	GSP RAMPS/ S BR RAHWAY RIVER	09-Aug-06	09-Aug-08					NEITHER	98.80	
288	GSP	361317T	GSP OVER S BR RAHWAY RIVER	26-Sep-06	26-Sep-08					NEITHER	82.00	This bridge was not included in the NJDOT SI&A database information provided on August 6, 2007.
289	GSP	361318T	UNIONTOWN ROAD OVER GSP	11-Aug-06	11-Aug-08					NEITHER	76.20	
290	GSP	361319T	NJ ROUTE 27 OVER GSP	01-Oct-05	01-Oct-07					OBSELETE	71.10	This bridge was not included in the NJDOT SI&A database information provided on August 6, 2007.
291	GSP	361322T	OAK TREE ROAD OVER GSP	01-Oct-05	01-Oct-07					NEITHER	79.00	
292	GSP	361330T	NEW DOVER ROAD/ GSP	20-Sep-06	20-Sep-08					OBSELETE	90.80	

**New Jersey Turnpike Authority
Bridge Population - Garden State Parkway (August 2007)**

Bridge Listing	Roadway	Structure No.	Structure Name	Date of Last Inspection	Scheduled Date of Next Inspection	Frequency (Months)		Dates (MMYY)		Deficient or Obsolete	Sufficiency Rating	Special Notes
						Fracture Critical	Underwater Inspection	Fracture Critical	Underwater Inspection			
293	GSP	361341T	INMAN AVENUE OVER GSP	20-Sep-06	20-Sep-08					NEITHER	94.80	
294	GSP	361346N	GSP NB OVER LAKE AVENUE	14-Sep-06	14-Sep-08					OBSOLETE	78.50	
295	GSP	361346S	GSP SB OVER LAKE AVENUE	14-Sep-06	14-Sep-08					OBSOLETE	79.70	
296	GSP	361350T	GSP / BR RAHWAY RIVER&WATER MAINS	24-Sep-06	24-Sep-08					NEITHER	70.00	
297	GSP	361353T	MADISON HILL RD/GARDEN ST PARKWAY	29-Sep-06	29-Sep-08					OBSOLETE	74.30	
298	GSP	361356T	GARDEN ST PKWY/MIDDLESEX RESERVR	01-Nov-05	01-Nov-07					NEITHER	71.30	
299	GSP	361357T	WESTFIELD AVE/GARDEN ST PARKWAY	29-Sep-06	24-Sep-08					NEITHER	81.00	
300	GSP	361361T	GARDEN ST PARKWAY / CENTRAL AV EB	15-Sep-06	15-Sep-08					NEITHER	77.10	
301	GSP	361362T	GARDEN ST PARKWAY / CENTRAL AV WB	10-Aug-05	10-Aug-07					NEITHER	82.90	
302	GSP	361363T	GSP OVER LEHIGH VALLEY RR	10-Aug-05	10-Aug-07					NEITHER	85.00	
303	GSP	361364T	GARDEN ST PARKWAY / WALNUT AVENUE	10-Aug-05	10-Aug-07					OBSOLETE	80.00	
304	GSP	361373T	GARDEN STATE PARKWAY/RAHWAY RIVER	17-Oct-05	17-Oct-07					OBSOLETE	60.80	
305	GSP	361374T	RARITAN ROAD / GARDEN ST PARKWAY	10-Oct-05	10-Oct-07					OBSOLETE	79.30	
306	GSP	361375T	CENTENNIAL AVE /GARDEN ST PARKWAY	17-Oct-05	17-Oct-07					NEITHER	92.40	
307	GSP	361382T	GSP OVER MYRTLE AVENUE	13-Aug-06	13-Aug-08					NEITHER	81.00	
308	GSP	361383T	GSP / LEHIGH VALLEY MAIN LINE	29-Sep-06	29-Sep-08					NEITHER	82.00	
309	GSP	361384T	GSP OVER SIRT RR	29-Sep-06	29-Sep-08					NEITHER	83.00	
310	GSP	361386T	GSP/SIRT_CRR_NJ28;SOUTH AVE	27-Sep-06	27-Sep-08					NEITHER	69.00	
311	GSP	361395T	GARDEN ST PARKWAY / MICHIGAN AVE	15-Sep-06	15-Sep-08					NEITHER	83.00	
312	GSP	361397T	GSP OVER MARKET STREET	21-Aug-06	21-Aug-08					NEITHER	78.00	
313	GSP	361398T	GSP OVER RAHWAY VALLEY RR	21-Aug-06	21-Aug-08					NEITHER	77.00	
314	GSP	361402T	GALLOPING HILL ROAD OVER GSP	11-Oct-06	11-Oct-08					NEITHER	89.60	
315	GSP	361410T	GARDEN ST PARKWAY / CHESTNUT ST	21-Aug-06	21-Aug-08					NEITHER	81.00	
316	GSP	361412T	GARDEN ST PKWY / BURKE PKWY	21-Aug-06	21-Aug-08					NEITHER	78.00	
317	GSP	361413T	GSP OVER US RT 22 EB	19-Oct-06	19-Oct-08					NEITHER	71.00	
318	GSP	361417T	GSP NB&SB/MORRIS AVE (RT 82)	01-Dec-05	01-Dec-07					NEITHER	74.10	
319	GSP	361419T	GARDEN ST PKWY NB & SB /RT 22 WB	01-Dec-05	01-Dec-07					OBSOLETE	58.20	
320	GSP	361420T	VAUX HALL RD/GARDEN ST PKWY NB&SB	30-Jan-06	30-Jan-08					NEITHER	85.40	
321	GSP	361424S	GARDEN ST PKWY SB/ELIZABETH RIVER	22-Dec-05	22-Dec-07					NEITHER	87.20	
322	GSP	361425N	GARDEN ST PKWY NB/ELIZABETH RIVER	22-Dec-05	22-Dec-07					NEITHER	87.90	
323	GSP	361428A	RAMP GA/GLENWOOD AV & CECO SDG RR	21-Nov-05	21-Nov-07					NEITHER	95.60	
324	GSP	361430T	GARDEN ST PKWY NB&SB/N UNION AVE	30-Jan-06	30-Jan-08					NEITHER	53.80	
325	GSP	361431A	RAMP:GSP ENT FR. I78/ELIZABETH RIV	28-Dec-05	28-Dec-07					OBSOLETE	50.30	
326	GSP	361431B	GSP EXIT TO I-78/ELIZABETH RIVER	28-Dec-05	28-Dec-07					NEITHER	73.90	
327	GSP	361431C	RAMP:I-78 EXIT TO GSP/I-78	21-Nov-05	21-Nov-07					OBSOLETE	53.20	
328	GSP	361431T	RAMP: GSP ENT FROM I78/GSP NB&SB	15-Dec-05	15-Dec-07					NEITHER	92.90	
329	GSP	361432A	GSP NB ENT FROM I78/MILL ROAD	01-Dec-05	01-Dec-07					NEITHER	95.80	
330	GSP	361432T	GARDEN ST PKWY NB & SB/MILL ROAD	30-Jan-06	30-Jan-08					NEITHER	67.80	
331	GSP	361433T	GSP OVER N ELIZABETH RIVER CULVERT	28-Jul-06	28-Jul-08					OBSOLETE	23.60	
332	GSP	361436T	GSP OVER N ELIZABETH RIVER CULVERT	28-Jul-06	28-Jul-08					DEFICIENT	30.30	Structurally deficient based on culvert condition coding.
333	GSP	361437T	CHANCELLOR AVENUE OVER GSP NB & SB	02-Oct-06	02-Oct-08					NEITHER	99.40	
334	GSP	361439T	YALE AVENUE/GARDEN ST PKWY NB&SB	10-Oct-06	10-Oct-08					NEITHER	97.20	
335	GSP	361440T	UNION AVE/GARDEN ST PKWY NB & SB	10-Oct-06	10-Oct-08					OBSOLETE	88.70	
336	GSP	361442T	GARDEN STATE PKWY OVER LYONS AVE	22-Aug-06	22-Aug-08					NEITHER	69.80	
337	GSP	361445T	NYE AVENUE OVER GARDEN STATE PKWY	30-Jan-06	30-Jan-08					OBSOLETE	69.20	
338	GSP	361447T	SPRINGFIELD&CLINTON AVES OVER GSP	02-Oct-06	02-Oct-08					NEITHER	61.90	
339	GSP	361450T	MADISON AVE/GARDEN ST PKWY NB&SB	01-Oct-05	01-Oct-07					OBSOLETE	65.00	
340	GSP	361455T	18TH AVE/GARDEN ST PKWY NB & SB	02-Oct-06	02-Oct-08					OBSOLETE	83.20	
341	GSP	361460T	GARDEN ST PKWY NB & SB/14TH AVE	01-Oct-05	01-Oct-07					NEITHER	64.70	
342	GSP	361461T	GARDEN ST PKWY NB&SB/S ORANGE AVE	08-Sep-05	08-Sep-07					OBSOLETE	63.10	
343	GSP	361464T	MAYBAUM AVE/GARDEN ST PKWY NB&SB	13-Sep-05	13-Sep-07					OBSOLETE	77.00	
344	GSP	361467T	CENTRAL AVE(CO RT 508)/GSP NB&SB	31-Jan-06	31-Jan-08					OBSOLETE	93.40	
345	GSP	361469T	GSP NB & SB/RAMP: SB ENT FR I-280	08-Sep-05	08-Sep-07					OBSOLETE	64.20	
346	GSP	361470A	RAMP F&K:SB GSP EXIT TO I-280	22-Dec-05	22-Dec-07					OBSOLETE	78.70	
347	GSP	361470B	ORATON PKWY/RAMP E:EXIT TO I-280	22-Dec-05	22-Dec-07					OBSOLETE	85.40	
348	GSP	361470C	ORATON PKWY NB/RAMP G:SB ENT I280	22-Dec-05	22-Dec-07					OBSOLETE	70.10	
349	GSP	361470D	ORATON PKWY NB/RAMP I:NB ENT I280	22-Dec-05	22-Dec-07					OBSOLETE	75.40	
350	GSP	361470E	RAMP F:SB GSP EX TO I280(TOLL AR)	09-Sep-05	09-Sep-07	Y24		0905		NEITHER	84.10	
351	GSP	361470F	SUSSEX AVE/RP BET. TOLL PL + I-280	09-Sep-05	09-Sep-07					OBSOLETE	74.50	
352	GSP	361470T	RAMP:SB EX TO RT I-280/GSP NB&SB&Oraton Pkwy NB	13-Sep-05	13-Sep-07					OBSOLETE	81.70	
353	GSP	361471T	FREEWAY DRIVE EAST/GSP NB & SB	30-Jan-06	30-Jan-08					OBSOLETE	79.30	
354	GSP	361472T	ERIE-LACKAWANNA RR/GSP									This bridge was not included in the NJDOT SI&A database information provided on August 6, 2007.
355	GSP	361474T	WILLIAM ST/GARDEN ST PKWY NB & SB	14-Sep-05	14-Sep-07					NEITHER	83.80	
356	GSP	361477T	PARK AVE/GARDEN STATE PKWY NB&SB	30-Jan-06	30-Jan-08					NEITHER	87.80	
357	GSP	361479T	N ARLINGTON AVE/GSP NB & SB	15-Sep-05	15-Sep-07					OBSOLETE	73.30	
358	GSP	361480T	SPRINGDALE AVENUE OVER GSP NB & SB	15-Sep-05	15-Sep-07					OBSOLETE	67.80	
359	GSP	361481T	N WALNUT ST/GARDEN ST PKWY NB&SB	16-Sep-05	16-Sep-07					OBSOLETE	91.30	
360	GSP	361484T	RENSHAW AVE/GARDEN ST PKWY NB&SB	16-Sep-05	16-Sep-07					OBSOLETE	84.30	
361	GSP	361487T	GSP NB&SB/ERIE LACKAWANNA RR	01-Dec-05	01-Dec-07					NEITHER	79.10	
362	GSP	361488T	GARDEN STATE PARKWAY OVER DODD ST	01-Dec-05	01-Dec-07					NEITHER	58.80	
363	GSP	361489T	GARDEN STATE PKWY OVER MYRTLE ST	01-Dec-05	03-Dec-07					NEITHER	72.80	
364	GSP	361491A	SB ENTR RAMP/NJ TRANSIT RR & SB SERV. RD	27-Mar-06	27-Mar-08					OBSOLETE	64.20	
365	GSP	361492A	NB SER.RD/NJ TRANSIT	28-Mar-06	28-Mar-08					OBSOLETE	91.70	
366	GSP	361492T	GSP NB&SB/ERIE-LACKAWANNA RR	29-Mar-06	29-Mar-08					NEITHER	67.00	

**New Jersey Turnpike Authority
Bridge Population - Garden State Parkway (August 2007)**

Bridge Listing	Roadway	Structure No.	Structure Name	Date of Last Inspection	Scheduled Date of Next Inspection	Frequency (Months)		Dates (MMYY)		Deficient or Obsolete	Sufficiency Rating	Special Notes	
						Fracture Critical	Underwater Inspection	Fracture Critical	Underwater Inspection				
367	GSP	361494A	SB SERVICE RD/SECOND RIVER	21-Mar-06	21-Mar-08	Y24		0306		OBSOLETE	64.10		
368	GSP	361494T	GSP NB&SB/CO RT 509 & FRANKLIN ST	21-Mar-06	21-Mar-08					OBSOLETE	54.10		
369	GSP	361495A	NB SERVICE RD/SECOND RIVER	21-Mar-06	21-Mar-08					OBSOLETE	74.90		
370	GSP	361497T	MONTGOMERY ST/GSP NB & SB	17-Mar-06	17-Mar-08					OBSOLETE	76.80		
371	GSP	361499T	LIBERTY ST/GARDEN ST PKWY NB & SB	17-Mar-06	17-Mar-08					OBSOLETE	53.20		
372	GSP	361501T	NORFOLK SOUTHERN RR/GSP									This bridge was not included in the NJDOT SI&A database information provided on August 6, 2007.	
373	GSP	361502T	BELLEVILLE AVE(CO RT 506)/GSP	16-Mar-06	16-Mar-08					OBSOLETE	71.80		
374	GSP	361503A	RAMP/NB ENT FR CO RT 506/THIRD RV	15-Mar-06	15-Mar-08					NEITHER	83.50		
375	GSP	361503T	GARDEN ST PKWY NB&SB/THIRD RIVER	15-Mar-06	15-Mar-08					NEITHER	58.80		
376	GSP	361504T	GARDEN ST PKWY NB & SB/TAIL RACE	15-Mar-06	15-Mar-08					NEITHER	74.00		
377	GSP	361511T	GARDEN STATE PKWY OVER HOOVER AVE	16-Mar-06	16-Mar-08					NEITHER	60.80		
378	GSP	361514T	MILTON AVE/GARDEN ST PKWY NB & SB	21-Mar-06	21-Mar-08					OBSOLETE	61.20		
379	GSP	361516T	E PASSAIC AVE/GSP NB & SB	21-Mar-06	21-Mar-08					OBSOLETE	91.10		
380	GSP	361524S	WATCHUNG AVE/GARDEN ST PKWY SB	23-Mar-06	23-Mar-08					DEFICIENT	71.60		Structurally deficient based on deck condition coding. Bridge is monitored and repaired on an annual basis.
381	GSP	361525N	WATCHUNG AVE/GARDEN ST PKWY NB	23-Mar-06	23-Mar-08					DEFICIENT	71.60		Structurally deficient based on deck condition coding. Bridge is monitored and repaired on an annual basis.
382	GSP	361528T	WEST PASSAIC AVENUE OVER GSP	18-Mar-06	18-Mar-08					OBSOLETE	74.30		
383	GSP	361529A	RAMP/SB ENTR FR SER AREA/THIRD RV	17-Mar-06	17-Mar-08					NEITHER	85.30		
384	GSP	361530S	GARDEN ST PKWY SB/THIRD RIVER	29-Mar-06	29-Mar-08					OBSOLETE	46.60		
385	GSP	361531A	RAMP/NB ENT FR SER AREA/THIRD RIV	16-Mar-06	16-Mar-08					DEFICIENT	63.50	Recent inspection upgraded the deck condition coding based on repairs performed in 2005.	
386	GSP	361531N	GARDEN ST PKWY NB/THIRD RIVER	21-Mar-06	21-Mar-08					OBSOLETE	49.40		
387	GSP	361537S	GARDEN ST PKWY SB/THIRD RIVER	21-Mar-06	21-Mar-08					NEITHER	75.00		
388	GSP	361538N	GARDEN ST PKWY NB/THIRD RIVER	29-Mar-06	29-Mar-08					NEITHER	74.00		
389	GSP	361539S	GARDEN ST PKWY SB/72" WATER MAINS	03-Apr-06	03-Apr-08					NEITHER	89.30		
390	GSP	361540A	RAMP/NB EXIT TO RT 3 EB/WATER MNS	03-Apr-06	03-Apr-08					OBSOLETE	86.80		
391	GSP	361540N	GARDEN ST PKWY NB/72" WATER MAINS	03-Apr-06	03-Apr-08					NEITHER	89.60		
392	GSP	361541N	GSP NB/RAMP: SB EXIT TO RT 3 EB	17-Apr-06	17-Apr-08					OBSOLETE	74.50		
393	GSP	361541S	NJ RT 3/GARDEN STATE PARKWAY SB	06-Apr-06	06-Apr-08					OBSOLETE	69.10		
394	GSP	361542N	GARDEN STATE PARKWAY NB/NJ RT 3	24-Apr-06	24-Apr-08					OBSOLETE	68.70		
395	GSP	361542S	ALLWOOD RD/GARDEN ST PKWY SB	05-Apr-06	05-Apr-08					OBSOLETE	70.70		
396	GSP	361543N	GARDEN ST PKWY NB/ALLWOOD RD	06-Apr-06	06-Apr-08					NEITHER	83.30		
397	GSP	361544A	RPS/SB ENT FR & NB EX TO RT3WB/BDS	14-Apr-06	14-Apr-08					NEITHER	85.80		
398	GSP	361544S	RAMP NB EXIT TO RT3 WB/GSP SB.	12-Apr-06	12-Apr-08					NEITHER	85.80		
399	GSP	361554T	VAN HOUTEN AVE/GSP NB & SB	17-Apr-06	17-Apr-08					OBSOLETE	74.50		
400	GSP	361557T	COLFAX AVE/GARDEN ST PKWY NB & SB	14-Apr-06	14-Apr-08					OBSOLETE	68.90		
401	GSP	361558T	NB ENTRANCE 154 RAMP OVER GSP	19-Apr-06	19-Apr-08					DEFICIENT	50.90	Recent inspection upgraded the superstructure and substructure condition codes based on repairs performed in 2006.	
402	GSP	361559T	US RTE 46/GARDEN ST PKWY NB & SB	14-Apr-06	14-Apr-08					NEITHER	87.20		
403	GSP	361560A	SERVICE RD OVER WEASEL BROOK	04-Apr-06	04-Apr-08					OBSOLETE	77.30		
404	GSP	361561A	SB EXIT 154 RAMP/GSP RAMP & RT 19	07-Feb-06	07-Feb-08					NEITHER	89.40		
405	GSP	361561S	GSP SB/ NB SPUR TO PATERSON	20-Apr-06	20-Apr-08					NEITHER	73.20		
406	GSP	361562S	GSP SB/ ERIE-LACKAWANNA RR	21-Apr-06	21-Apr-08					NEITHER	74.90		
407	GSP	361563N	GSP NB/ERIE-LACKAWANNA RR	26-Apr-06	26-Jun-08					NEITHER	76.30		
408	GSP	361563S	GARDEN ST PKWY SB/KULLER RD	28-Apr-06	28-Apr-08					NEITHER	86.10		
409	GSP	361564N	GARDEN ST PKWY NB/KULLER RD	29-Apr-06	29-Apr-08					NEITHER	50.20		
410	GSP	361567T	HAZEL ST/GARDEN ST PKWY NB & SB	26-Apr-06	26-Apr-08					NEITHER	73.00		
411	GSP	361570S	GARDEN ST PKWY SB/MAIN AVE	20-Apr-06	20-Apr-08					NEITHER	84.70		
412	GSP	361571N	GARDEN ST PKWY NB/MAIN AVE	20-Apr-06	20-Apr-08					NEITHER	85.80		
413	GSP	361571S	GARDEN ST PKWY SB/GETTY AVE	27-Apr-06	27-Apr-08					NEITHER	88.30		
414	GSP	361572N	GARDEN ST PKWY NB/GETTY AVE	26-Apr-06	26-Apr-08					NEITHER	88.30		
415	GSP	361572S	GSP SB/ERIE-LACKAWANNA RR	27-Apr-06	27-Apr-08					NEITHER	85.00		
416	GSP	361573N	GSP NB/ERIE-LACKAWANNA RR	26-Apr-06	26-Apr-08					NEITHER	85.10		
417	GSP	361573S	GARDEN ST PKWY SB/CURIE AVE	21-Apr-06	21-Apr-08					NEITHER	71.00		
418	GSP	361574N	GARDEN ST PKWY NB/CURIE AVE	21-Apr-06	21-Apr-08					NEITHER	89.50		
419	GSP	361578T	LAKEVIEW AVE/GSP NB & SB	21-Feb-06	21-Feb-08					OBSOLETE	83.60		
420	GSP	361581A	RAMP B/NB EXIT TO US 46/US RTE 46	28-Feb-06	28-Feb-08					OBSOLETE	62.00		
421	GSP	361582T	GSP / PASSAIC RIVER, US 46, RIVER RD	10-Dec-05	10-Dec-07		Y48		1205	OBSOLETE	62.80		
422	GSP	361586T	MILES ST/GARDEN ST PKWY NB & SB	21-Feb-06	21-Feb-08					OBSOLETE	69.10		
423	GSP	361588S	GARDEN ST PKWY SB/US RTE 46	27-Feb-06	27-Feb-08					NEITHER	88.70		
424	GSP	361589A	US RTE 46/FLEISHER BROOK	20-Feb-06	20-Feb-08					NEITHER	55.40		
425	GSP	361589N	GARDEN ST PKWY NB/US RTE 46	27-Feb-06	27-Feb-08					NEITHER	88.60		
426	GSP	361590T	GARDEN ST PKWY NB&SB/FLEISHER BK	10-Feb-06	10-Feb-08					NEITHER	70.00		
427	GSP	361592S	GARDEN ST PKWY SB/BOULEVARD	10-Feb-06	10-Feb-08					NEITHER	87.60		
428	GSP	361593N	GARDEN ST PKWY NB/BOULEVARD	10-Feb-06	10-Feb-08					NEITHER	88.80		
429	GSP	361593S	GARDEN ST PKWY SB/MARKET ST	15-Feb-06	15-Feb-08					NEITHER	76.00		
430	GSP	361594N	GARDEN ST PKWY NB/MARKET ST	15-Feb-06	15-Feb-08					NEITHER	87.60		
431	GSP	361595S	GSP SB/NYS & WRR;WALLACE STREET	20-Feb-06	20-Feb-08					OBSOLETE	85.60		
432	GSP	361596N	GSP NB/NYS & WRR;WALLACE STREET	20-Feb-06	20-Feb-08					OBSOLETE	85.50		
433	GSP	361597A	GSP SB RAMP A TO RT I-80EB	15-Feb-06	15-Feb-08	Y24		0206		NEITHER	99.20		
434	GSP	361599A	ERIE-LACKAWANNA RR/RAMP J									This bridge was not included in the NJDOT SI&A database information provided on August 6, 2007.	
435	GSP	361599T	ERIE-LACKAWANNA RR/GSP										
436	GSP	361600T	MIDLAND AVE/GARDEN ST PKWY NB&SB	27-Feb-06	27-Feb-08					NEITHER	66.20	This bridge was not included in the NJDOT SI&A database information provided on August 6, 2007.	
437	GSP	361602A	PEHLE AVE/INT. 159 RAMPS	28-Feb-06	28-Feb-08					NEITHER	82.50		

**New Jersey Turnpike Authority
Bridge Population - Garden State Parkway (August 2007)**

Bridge Listing	Roadway	Structure No.	Structure Name	Date of Last Inspection	Scheduled Date of Next Inspection	Frequency (Months)		Dates (MMYY)		Deficient or Obsolete	Sufficiency Rating	Special Notes
						Fracture Critical	Underwater Inspection	Fracture Critical	Underwater Inspection			
438	GSP	361602B	RAMPS B & C / RAMP X	28-Feb-06	28-Feb-08					DEFICIENT	63.70	Latest NJDOT information states the SR is 63.7 and structurally deficient. However, a recent inspection upgraded the deck condition coding from 5 to 7 and a SR of 92. Structurally deficient based on deck condition coding.
439	GSP	361602T	RAMP A:SB ENT FROM TOLL/GSP	27-Feb-06	27-Feb-08					NEITHER	89.10	
440	GSP	361606S	GARDEN ST PKWY SB/SADDLE RIVER RD	16-May-06	16-May-08					OBSOLETE	69.60	
441	GSP	361607N	GARDEN ST PKWY NB/SADDLE RIVER RD	16-May-06	16-May-08					OBSOLETE	69.40	
442	GSP	361608S	GARDEN ST PKWY SB/SADDLE RIVER	19-May-06	19-May-08					OBSOLETE	58.70	
443	GSP	361609N	GARDEN ST PKWY NB/SADDLE RIVER	19-May-06	19-May-08					OBSOLETE	71.00	
444	GSP	361615N	GSP NB/PARAMUS RD (CO RT 507)	07-May-06	07-May-08					OBSOLETE	72.00	
445	GSP	361615S	GSP SB/PARAMUS RD (CO RT 507)	07-May-06	07-May-08					OBSOLETE	71.90	
446	GSP	361616S	GARDEN ST PKWY SB/BRIDLE WAY	07-May-06	07-May-08					NEITHER	87.70	
447	GSP	361617N	GARDEN ST PKWY NB/BRIDLE WAY	07-May-06	07-May-08					NEITHER	88.70	
448	GSP	361618S	GARDEN ST PKWY SB/ NJ RTE 4	18-May-06	18-May-08					OBSOLETE	66.80	
449	GSP	361619N	GARDEN ST PKWY NB/NJ RTE 4	18-May-06	18-May-08					OBSOLETE	72.40	
450	GSP	361621S	GARDEN ST PKWY SB/SPROUT BROOK	01-May-06	01-May-08					NEITHER	91.30	
451	GSP	361622N	GARDEN ST PKWY NB/SPROUT BROOK	02-May-06	02-May-08					NEITHER	90.10	
452	GSP	361624S	GARDEN ST PKWY SB/CENTURY RD	26-May-06	26-May-08					NEITHER	89.30	
453	GSP	361625N	GARDEN ST PKWY NB/CENTURY RD	26-May-06	26-May-08					NEITHER	90.30	
454	GSP	361630N	GSP NB/RAMP B:SB EXIT TO RT 17 SB	30-May-06	30-May-08					NEITHER	88.30	
455	GSP	361631N	GARDEN ST PKWY NB/NJ RTE 17	30-May-06	30-May-08					DEFICIENT	70.50	Structurally deficient based on deck condition coding.
456	GSP	361632S	GARDEN ST PKWY SB/NJ RTE 17	30-May-06	30-May-08					NEITHER	73.60	
457	GSP	361633S	GSP SB/RAMP D:NB EXIT TO RT 17 NB	29-May-06	29-May-08					OBSOLETE	86.30	
458	GSP	361638S	GARDEN ST PKWY SB/MIDLAND AVE	26-Apr-06	26-Apr-08					OBSOLETE	80.90	
459	GSP	361639N	GARDEN ST PKWY NB/MIDLAND AVE	21-Apr-06	21-Apr-08					OBSOLETE	75.30	
460	GSP	361640A	MARGINAL ROAD OVER SPROUT BROOK	29-Jun-06	29-Jun-08					NEITHER	84.60	
461	GSP	361649T	E. RIDGEWOOD AVE/GSP NB & SB	29-Jun-06	29-Jun-08					OBSOLETE	69.40	
462	GSP	361659T	LINWOOD AVE OVER GSP	29-Jun-06	29-Jun-08					NEITHER	95.20	
463	GSP	361663T	E. GLEN AVENUE/GARDEN ST PARKWAY	26-Apr-06	26-Apr-08					NEITHER	99.70	
464	GSP	361674S	WASHINGTON AVE(CO RT 502)/GSP SB	26-Apr-06	26-Apr-08					OBSOLETE	83.30	
465	GSP	361675N	WASHINGTON AVE(CO RT 502)/GSP NB	26-Apr-06	26-Apr-08					OBSOLETE	85.70	
466	GSP	361680T	HILLSDALE AVE/GSP NB & SB	29-Jun-06	29-Jun-08					NEITHER	93.10	
467	GSP	361684T	WIERIMUS RD/GARDEN ST PKWY NB&SB	27-Jun-06	27-Jun-08					OBSOLETE	57.10	
468	GSP	361692S	GARDEN ST PKWY SB/SADDLE RIVER RD	27-Jun-06	27-Jun-08					NEITHER	95.20	
469	GSP	361693N	GARDEN ST PKWY NB/SADDLE RIVER RD	27-Jun-06	27-Jun-08					OBSOLETE	93.30	
470	GSP	361701N	GARDEN ST PKWY NB/GLEN ROAD	27-Jun-06	27-Jun-08					DEFICIENT	64.60	Recent inspection upgraded the superstructure condition coding based on repairs performed in 2005.
471	GSP	361701S	GARDEN ST PKWY SB/GLEN ROAD	27-Jun-06	27-Jun-08					OBSOLETE	93.40	
472	GSP	361714S	GSP SB/GRAND AVE (EXTENSION)	18-Apr-06	18-Apr-08					OBSOLETE	73.50	
473	GSP	361715N	GSP NB/GRAND AVE (EXTENSION)	18-Apr-06	18-Apr-08					OBSOLETE	93.60	
474	GSP	361716S	GSP SB OVER SUMMIT AVENUE	27-Jun-06	27-Jun-08					NEITHER	84.90	
475	GSP	361717N	GSP NB OVER SUMMIT AVE.	27-Jun-06	27-Jun-08					NEITHER	96.20	

New Jersey Water Supply Authority

The New Jersey Water Supply Authority does not own any bridges but is responsible for the maintenance of one bridge that carries traffic over a waterway, Canal Road over Six Mile Run in Franklin Township, Somerset County (Structure No. 18G0403). The Canal is owned by the NJDEP and is operated as a water supply source by the Authority. Bridges that convey traffic over the Canal are maintained by the NJDOT, the municipalities and counties.

Structure No. 18G0403 is included on the State's bridge inventory and is inspected by a consultant working for the Somerset County, Office of the County Engineer. The latest inspection of the structure was completed in November 2005 by IH Engineers, PC of Princeton, NJ. The bridge received an overall condition rating of Satisfactory. The structure is considered as Functionally Obsolete due to the substandard bridge roadway width. It should be noted that the bridge and the Delaware and Raritan Canal are on the State and National Registers of Historic Places. The next scheduled inspection of the bridge will be in November 2007.

The Authority is responsible for the maintenance of the multi arch culvert under the road and the Canal and the headwalls at the upstream and downstream end of the culvert but are not responsible for the roadway. The Authority also periodically removes the debris that accumulates at the upstream end of the structure. The Authority has retained an engineer/diver to inspect the culvert barrels and recommend rehabilitation as needed. That inspection is scheduled for early September 2007.

Palisades Interstate Park Commission

Palisades Interstate Park Commission
BRIDGE INSPECTION CONDITIONS SUMMARY

<u>Structure No.</u>	<u>Location</u>	<u>Last Inspection Date</u>	<u>Overall Rating</u>	<u>Sufficiency Rating</u>	<u>Major Conclusions</u>	<u>Major Recommendations</u>
4000-001	Parkway Eastbound (Linwood Extension) over Lemoine Ave. (Rt. 67)	9/20/2005	Fair	84.7	Bridge is rated fair due to low inventory rating due to as- built capacity of steel stringer.	None
4000-002	Parkway Westbound (Linwood Extension) over Lemoine Ave. (Rt. 67)	9/20/2005	Satisfactory	94.4	None	None
4000-003	Parkway (Linwood Extension) over Hudson Terrace and Parkway southbound	9/21/2005	Poor	96	Functionally obsolete due to inadequate vertical and lateral underclearances.	Bridge replacement
4000-004	Pedestrian Overpass over Parkway Northbound at Linwood Extension	12/20/2001	Satisfactory	N/A	None	None
4000-005	Parkway over Allison Park Road	9/21/2005	Satisfactory	85.4	Functionally obsolete due to substandard vertical underclearance	Lower roadway below bridge by 10".
4000-006	Parkway over Palisade Avenue	9/22/2005	Satisfactory	90.7	Functionally obsolete due to substandard vertical underclearance	Lower roadway below bridge by 2".
4000-007	Parkway Southbound over Greenbrook Rd.	9/22/2005	Satisfactory	91.4	None	None
4000-008	Parkway Northbound over Greenbrook Rd.	9/27/2005	Satisfactory	90.4	Bridge is rated satisfactory due to low inventory rating.	None
4000-009	Parkway Southbound over pedestrian thoroughfare	9/27/2005	Satisfactory	96.6	None	None
4000-010	Parkway Northbound over pedestrian thoroughfare	9/28/2005	Satisfactory	96.6	None	None
4000-011	Parkway Southbound over Alpine Approach Road	9/28/2005	Satisfactory	96.4	None	None
4000-012	Parkway Northbound over Alpine Approach Road	9/29/2005	Satisfactory	94.6	None	None
4000-013	Pedestrian Overpass over Parkway at Exit No. 3	12/20/2001	Satisfactory	N/A	None	None
4000-014	Parkway Southbound over Rt. 9W	9/29/2005	Satisfactory	92.8	Functionally obsolete due to inadequate horizontal underclearance	Remove abutment barriers below bridge and restripe roadway
4000-015	Parkway Northbound over Rt. 9W	10/4/2005	Fair	63.1	Functionally obsolete due to inadequate deck geometry and horizontal underclearance.	Widen bridge and restripe road below bridge
4000-016	Henry Hudson Drive over Greenbrook Falls	10/5/2005	Fair	72.8	Spalling in arch superstructure	Repair concrete on superstructure
4000-017	Englewood Boat Basin Access Road over Sylvan Brook	10/4/2005	Very Good	78.5	None	None

All bridges are due to be reinspection starting in the fall of 2007. Awaiting final contract from NJDOT.
For a list of priority repair recommendations see tab entitled Priority Work

Port Authority of New York and New Jersey

PORT AUTHORITY OF NY NJ

NEW JERSEY BRIDGES

NUMBER	FACILITY	NY/NJ	STRUCTURE NUMBER (BIN)	CARRIED: ON / UNDER	SPAN	LENGTH - FT.	WIDTH - FT.	YEAR BUILT	LAST INSP. END	CONDITION	PLANNED NEXT INSP. BEGIN	SUFFICIENCY RATING	STRUCTUALLY DEFICIENT	FUNCTIONALLY OBSOLETE	SPECIAL CONCERN OR NOTES
										#67					
NEWARK LIBERTY INTERNATIONAL AIRPORT BRIDGES															
1	EWR	NJ	3800033	N1-Overpass "1" / Inner Oval Rdwy	1	88	43	1975	5/5/2006	6	5/2008	76.1	No	Yes	None
2	EWR	NJ	3800034	N2-Overpass "2" / Inner Oval Rdwy	2	127	49	1975	5/5/2006	6	5/2008	93.7	No	Yes	None
3	EWR	NJ	3800035	N3-Overpass "3" / Exit To US 1 & 9	1	31	111	1975	6/6/2006	6	6/2008	91.1	No	Yes	None
4	EWR	NJ	3800036	N4-Overpass "4" / Exit To US 1 & 9	3	189	23	1975	5/4/2006	6	5/2008	93	No	Yes	None
5	EWR	NJ	3800037	N5-Overpass "5" / Hotel Road	1	78	112	1975	5/5/2006	6	5/2005	91.2	No	Yes	None
6	EWR	NJ	3800038	N6-Overpass "6" / Rd. at Term. "A" Parking Lot	3	169	39	1975	5/4/2006	5	5/2008	62	No	Yes	None
7	EWR	NJ	3800039	N7-Overpass "7" / Rd. at Term. "B" Parking Lot	3	168	39	1975	5/4/2006	5	5/2008	78.4	No	Yes	None
8	EWR	NJ	3800040	N8-Overpass "8" / Rd. at Term. "C" Arrivals	3	197	34	2001	9/12/2006	7	9/2008	79	No	No	None
9	EWR	NJ	3800041	N9-S. Service Rd. / Per. Ditch	3	140	34	1975	5/4/2006	7	5/2008	98.4	No	No	None
10	EWR	NJ	3800042	N10-Entrance Br. "10" /Per. Ditch	3	132	100	1975	6/15/2006	7	6/2008	95.6	No	No	None
11	EWR	NJ	3800043	N11-Exit Br."11" / Per. Ditch	3	137	71	1975	6/15/2006	6	6/2008	95.3	No	No	None
12	EWR	NJ	3800044	N12-N. Service Rd. / Per. Ditch	3	140	34	1975	5/9/2006	6	5/2008	80.4	No	Yes	None
13	EWR	NJ	3800045	N13-Restricted Service Rd. / Per. Ditch	3	140	38	1975	5/9/2006	6	5/2008	95.2	No	No	None
14	EWR	NJ	3800046	N14-Entrance Br. "14" / Service Rd.	2	191	102	1969	5/5/2006	6	5/2008	93.9	No	No	None
15	EWR	NJ	3800047	N15-Exit Br."15" / Service Rd.	2	196	109	1975	5/5/2006	6	5/2008	93.1	No	No	None
16	EWR	NJ	3800048	N16-Entrance Br. "16" / US 1 & 9	3	253	47	1969	5/24/2006	5	5/2008	53.6	No	Yes	None
17	EWR	NJ	3800049	N17-Exit Br."17" / US 1 & 9	3	203	62	1969	5/10/2006	6	5/2008	80.6	No	Yes	None
18	EWR	NJ	3800050	N18-Term. A Dep. Rdwy./ Arrival Rdwy	25	1339	23	1975	5/10/2006	6	5/2008	89.5	No	Yes	None
19	EWR	NJ	3800051	N19-Term. B. Dep. Rdwy./ Arrival Rdwy	30	1714	22	1975	5/5/2006	6	5/2008	88	No	Yes	None
20	EWR	NJ	3800052	N20-Term. C Dep. Rdwy./ Lower Dep. Level	30	1673	23	1979	6/13/2006	6	6/2008	89.4	No	Yes	None
21	EWR	NJ	3800053	N21-Term. A Arriv. & Exp. Rdwy. / Pkg. Lot	15	726	75	1975	5/10/2006	6	5/2008	94.6	No	No	None
22	EWR	NJ	3800054	N22-Term. B Arriv. & Exp. Rdwy. / Pkg. Lot	16	819	75	1975	5/9/2006	6	5/2008	95.5	No	No	None
23	EWR	NJ	3800055	N23-Term. C Arriv. Rdwy. / Lower Level	15	730	75	1975	6/8/2006	7	6/2008	80.3	No	No	None
24	EWR	NJ	3800056	N24-Division St. / Per. Ditch	3	179	36	1965	6/15/2006	7	6/2008	97.1	No	No	None
25	EWR	NJ	3800058	N26-Service Rd. / Per. Ditch	8	103	18	2004	6/26/2006	8	6/2008	87.7	No	No	None
26	EWR	NJ	3800059	N27-Service Rd. / Drainage Ditch	9	277	49	1953	7/2/2006	6	7/2008	99.8	No	No	None
27	EWR	NJ	3800061	N29-Exit Ramp "29" / US 1 & 9	3	192	31	1969	5/24/2006	6	5/2008	96	No	No	None
28	EWR	NJ	3800074	N40-Route 81 Ext. / Per. Ditch	2	127	29	1987	6/15/2006	6	6/2008	79.2	No	Yes	None
29	EWR	NJ	3800080	N42-Airprt Entrance Rd. "42" / Rte I78 Connector	8	838	36	1996	6/14/2006	7	6/2008	94.8	No	Yes	None
30	EWR	NJ	3800082	N43-Lot "E" RSR Bridge / Peripheral Ditch	3	274	68	2001	8/31/2006	9	8/2008	97.8	No	No	None
31	EWR	NJ	3800083	N44-Adams Ditch RSR Bridge / Peddie Ditch	3	147	37	2001	8/31/2006	9	8/2008	100	No	No	None
32	EWR	NJ	3800084	N45-Outbound Ramp "J" / Service Road	2	198	35	2001	9/12/2006	8	9/2008	94.8	No	No	None
33	EWR	NJ	3800085	N46-Inbound Ramp to Parking / Service Road	2	189	26	2001	9/12/2006	9	9/2008	99.6	No	No	None
34	EWR	NJ	3800086	N47-Inbound CTA Bridge / Hotel Road	1	143	34	2001	9/12/2006	8	9/2008	81	No	No	None
35	EWR	NJ	3800090	N56-Express Roadway / Sidewalk	15	679	42	2001	9/26/2006	8	9/2008	100	No	No	None
36	EWR	NJ	3800091	N48-N. Service Road/Per. Ditch	3	140	34	2004	8/15/2006	8	8/2008	82.9	No	No	None
37	EWR	NJ	3800092	N51-Patrol Road/Per. DitchExpress Roadway / Sidewalk	3	167	63	2004	8/15/2006	6	8/2008	84.9	No	No	None
PORT NEWARK BRIDGES															
38	PORTS	NJ	3800003	Corbin Street Ramp / Conrail	16	807	30	1968	6/6/2006	5	6/2008	59	No	Yes	None
39	PORTS	NJ	3800067	North Ave. WB / Conrail	4	254	47	1973	6/5/2006	6	6/2008	79	No	No	None
40	PORTS	NJ	3800068	North Ave. EB / Conrail	4	254	46	1951	6/5/2006	6	6/2008	81	No	No	None
41	PORTS	NJ	3800069	North Ave. WB / NJ TPK	5	501	47	1969	6/6/2006	7	6/2008	81	No	No	None
42	PORTS	NJ	3800070	North Ave. EB / NJ TPK	5	501	46	1951	6/5/2006	6	6/2008	80	No	No	None

PORT AUTHORITY OF NY NJ

NEW JERSEY BRIDGES

NUMBER	FACILITY	NY/NJ	STRUCTURE NUMBER (BIN)	CARRIED: ON / UNDER	SPAN	LENGTH - FT.	WIDTH - FT.	YEAR BUILT	LAST INSP. END	CONDITION	PLANNED NEXT INSP. BEGIN	SUFFICIENCY RATING	STRUCTUALLY DEFICIENT	FUNCTIONALLY OBSOLETE	SPECIAL CONCERN OR NOTES
										#67					
43	PORTS	NJ	3800073	Corbin Street & RR / Inlet Berth 3	7	45	227	1923	7/2/2006	4	7/2008	53	Yes	No	Timber Planking Require Repair. Bridge Still Adequate To Carry Design Loads
44	PORTS	NJ	3800075	Corbin Street / Inlet Berth 50	8	69	332	1962	7/6/2006	5	7/2008	83	No	No	None
STATEN ISLAND BRIDGES															
45	SIB-GB	NJ	3800002	Goethals Br. Ramp 6 / I-278	2	117	34	1966	5/2/2006	6	5/2008	94	No	Yes	None
46	SIB-GB	NJ	3800071	Goethals Br. NJ Appr. (Piers 21W to 135W)	11	970	42	1965	4/12/2006	6	4/2008	62	No	Yes	None
47	SIB-GB	NJ	3800072	Goethals Br. NJ Appr. (Piers 21W to 56W)	35	1184	43	1928	4/10/2006	6	4/2008	61	No	Yes	None
48	SIB-BB	NJ	3800076	RT 440/JFK BLVD	2	198	33	1989	7/29/2005	7	Jul-08	81	No	No	None
GEORGE WASHINGTON BRIDGES															
49	GWB	NJ	3800004	LINWOOD AVE / I95	4	245	55	1931	09/10/05	6	Jun-07	74	No	Yes	None
50	GWB	NJ	3800005	CENTER AVE / I95	7	429	62	1931	09/10/05	6	Jun-07	96	No	Yes	None
51	GWB	NJ	3800006	RAMP E TO CENTER AVE	10	288	27	1959	09/10/05	5	Jun-07	85	No	No	None
52	GWB	NJ	3800007	RAMP F TO GWB(I95 NB)	10	285	24	1959	08/08/05	6	May-07	95	No	No	None
53	GWB	NJ	3800008	S.MARGINAL ST / GARAGE	8	277	62	1960	08/11/05	7	May-07	99	No	No	None
54	GWB	NJ	3800009	LEMOINE AVE / I95	7	400	102	1931	09/30/05	5	Jun-07	77	No	No	None
55	GWB	NJ	3800010	HUDSON ST RAMP / LOW LEV I95 NB	1	48	141	1964	08/11/05	7	May-07	95	No	Yes	None
56	GWB	NJ	3800011	HUDSON ST RAMP / LOW LEV I95 SB	1	49	86	1964	07/29/05	6	Apr-07	75	No	Yes	None
57	GWB	NJ	3800012	CENTRAL RD/S.MARGINAL ST	1	85	50	1964	09/18/05	7	Jun-07	95	No	No	None
58	GWB	NJ	3800013	RAMP C / LOWER LEVEL I95 SB	1	126	42	1959	08/11/05	5	May-07	82	No	Yes	None
59	GWB	NJ	3800014	HUDSON TERRACE/LOW LEV I95 NB	1	49	82	1964	07/28/05	5	Apr-07	83	No	Yes	None
60	GWB	NJ	3800015	HUDSON TERRACE / LOW LEV I95 SB	1	49	82	1964	07/28/05	5	Apr-07	84	No	Yes	None
61	GWB	NJ	3800016	I95 / HUDSON TERRACE	4	170	113	1930	09/18/05	6	Jun-07	91	No	Yes	None
62	GWB	NJ	3800018	UPPER RDWY APPR., I95 / I95 TUNNELS	1	390	123	1930	09/08/05	7	Jun-07	93	No	No	None
63	GWB	NJ	3800077	PIP RAMP / I95	5	374	32	1952	11/08/05	5	Oct-07	62	No	No	None
64	GWB	NJ	3800078	PIP RAMP / HUDSON TERRACE	3	202	34	1952	09/17/05	6	Jun-07	77	No	No	None
65	GWB	NJ	3800079	PIP RAMP / I-95 NB (LOWER LEVEL EB)	2	117	26	1952	08/08/05	7	May-07	75	No	Yes	None
LINCOLN TUNNEL BRIDGES															
66	LT	NJ	3800019	I-495 / Pleasant Ave.	1	70	73	1937	6/28/2005	6	Jun-07	72	No	Yes	None
67	LT	NJ	3800020	I-495 Viaduct (West of Park Ave.)	7	172	74	1937	6/30/2005	7	Jun-07	79	No	Yes	None
68	LT	NJ	3800021	I-495 Ramp / Park Ave.	14	428	30	1938	6/8/2005	6	Jun-07	97	No	No	None
69	LT	NJ	3800024	I-495 / Park Ave.	1	124	72	1938	6/30/2005	6	Jun-07	74	No	Yes	None
70	LT	NJ	3800026	I-495 Viaduct (East of Park Ave.)	14	380	72	1937	6/9/2005	6	Jun-07	79	No	Yes	None
71	LT	NJ	3800027	I-495 / JFK Blvd. And N. & S. Marginal Street	6	449	102	1937	6/6/2005	6	Jun-07	83	No	Yes	None
72	LT	NJ	3800028	I-495 / N. Marginal Street	2	69	27	1937	6/30/2005	6	Jun-07	96	No	No	None
73	LT	NJ	3800029	I-495 / Center Ramp	1	50	52	1954	6/28/2005	6	Jun-07	75	No	Yes	None
74	LT	NJ	3800030	I-495 / JFK Blvd. & E. Ramp	2	179	97	1936	6/28/2005	6	Jun-07	82.1	No	Yes	None
75	LT	NJ	3800031	I-495 / Conrail & Baldwin Ave.	24	1278	88	1937	6/15/2005	6	Jun-07	73.8	No	Yes	None

ITEM 67

STRUCTURAL EVALUATION CONDITION

<u>Code</u>	<u>Description</u>
N	Not applicable
9	Superior to present desirable criteria
8	Equal to present desirable criteria
7	Better than present minimum criteria
6	Equal to present minimum criteria
5	Somewhat better than minimum adequacy to tolerate being left in place as is
4	Meets minimum tolerable limits to be left in place as is
3	Basically intolerable requiring high priority of corrective action
2	Basically intolerable requiring high priority of replacement
1	This value of rating code not used
0	Bridge closed

Bridge Sufficiency Rating

Under the FHWA's Highway Bridge Replacement and Rehabilitation Program, money budgeted for bridge improvements is allocated to different states for use on national publicly-operated bridges. NBI data for each state, in particular, bridge condition and appraisal ratings, are used in making decisions as to how these funds are to be allocated. Through a complex formula that uses these ratings as input values, each bridge is assigned a "sufficiency rating." These ratings are a quantitative measure of the degree of sufficiency of a bridge. The sufficiency rating is a numeric value which indicates a bridge's relative ability to serve its intended purpose. The American Association of State Highway and Transportation Officials (AASHTO) Sufficiency Rating Formula defines the method for calculating this numeric value. The result of this calculation is a percentage in which 100% would represent an entirely sufficient bridge and 0% would represent an entirely insufficient or deficient bridge.

Factors in Determining Sufficiency Rating

Condition ratings of the superstructure and substructure or culvert, and inventory rating (load carrying capacity of the structure), have the most impact in the sufficiency rating calculation. Serviceability, functional obsolescence, and essentiality for public use are also considered in the sufficiency rating calculation. Loss of accessibility to schools, businesses, etc., due to a posted or closed bridge, constitutes an undue hardship to the public, not to mention the reduction or loss of essential services, i.e., fire, police, medical services. Also, lengthy detours due to a closed or posted structure present ecological and financial hardship. All these factors combine to produce the sufficiency rating.

Structural adequacy and safety ($S_1 = 55\%$ maximum)

The first and most weighted factor in determining a bridge sufficiency rating is structural adequacy and safety. This counts for up to 55 percent of the rating, and is determined using primarily two criteria, bridge superstructure (Item 59) and substructure (Item 60). These bridge elements are rated on a scale from 0 to 9, and the lowest rating of the two categories determines the base for the structural part of the overall sufficiency rating. For example a condition rating of 5 or higher, meaning that all primary structural elements are sound, earns a bridge a base rating of 45 percent. This base rating may be lowered in relation to the bridge load carrying capacity (Inventory Ratings Item 66); for example, if a bridge can only support 20 metric tons, about 15 percentage points would be subtracted from the base rating. The less weight a bridge can hold, the more points are deducted from this category; no points are deducted if the bridge can carry 32 metric tons or more.

Serviceability and functional obsolescence ($S_2 = 30\%$ maximum)

The second factor, which counts for up to 30 percent of the rating, is serviceability and functional obsolescence. In this category, each bridge starts out with a 30 percent rating, and deductions are made for characteristics such as poor deck condition, inadequate allowance for drainage, low underclearances and overhead vehicle clearances, and insufficient roadway and narrow lane width.

Essentiality for public use ($S_3 = 15\%$ maximum)

The third factor is essentiality for public use, which makes up 15 percent of the rating. This factor is calculated using a ratio that includes the average daily traffic (Item 29), the total detour length (Item 19) if the bridge is out of service, the STRAHNET Highway Designation (Item 100) and the previous two factors. High daily traffic and detour length will lower the score, while having high ratings in both structural adequacy and serviceability will raise it.

Special Reductions ($S_4 = 13\%$ maximum)

In addition to these three main categories, special deductions can be taken from a bridge's rating if the bridge falls into certain structure-type categories or if the bridge lacks (or has inadequate) safety features such as railings and approach guardrails. However, these deductions cannot total more than 13 percent. These deductions are subtracted from the sum of the three main categories, and the resulting number is the overall sufficiency rating. A graph depicting the sufficiency rating criteria is shown in Figure 1 of appendix B.

The sufficiency rating could be generated automatically using various bridge management softwares, or hand calculated using the Sufficiency Rating Formula in appendix B

Eligibility of Deficient Structures

It's important to note that only eligible structures determined to be deficient, i.e. structurally deficient (SD) or functionally obsolete (FO), are considered in the process for apportioning Highway Bridge Program (HBP) funding. Deficient structures, as defined in attachment A, with an SR value less than 50 are eligible for replacement, 50 to 80 are eligible for rehabilitation, and above 80 are not considered eligible. Other eligibility rules also apply, i.e. the structure must be of bridge length and had not been constructed or had major reconstruction within the past ten years. In general, the lower the SR, the higher is the probability to qualify for federal fund.

Attachment A

Basic method for determining if a structure is deficient.

Non-Regulatory Supplement for subpart 650, subpart D

HIGHWAY BRIDGE REPLACEMENT AND REHABILITATION PROGRAM (23 CFR 650.409). The National Bridge Inventory will be used for preparing the selection list of bridges both on and off of Federal-aid highways. Highway bridges considered structurally deficient or functionally obsolete and with a sufficiency rating of 80 or less will be used for the selection list. Those bridges appearing on the list with a sufficiency rating of less than 50.0 will be eligible for replacement or rehabilitation while those with a sufficiency rating of 80.0 or less will be eligible for rehabilitation. To be considered for the classification of deficient bridge, a structure must be of bridge length, and had not been constructed or had major reconstruction within the past 10 years.

A structurally deficient bridge, as defined by the FHWA, is one whose condition or design has impacted its ability to adequately carry its intended traffic loads. A functionally obsolete bridge is one in which the deck geometry, load carrying capacity, clearance, or approach roadway alignment has reduced its ability to adequately meet the traffic needs below accepted design standards.

General Qualifications: In order to be considered for either the structurally deficient or functionally obsolete classification a highway bridge must meet the following:

Structurally Deficient -

A condition rating of 4 or less for
Item 58 - Deck; or
Item 59 - Superstructures; or
Item 60 - Substructures; or
Item 62 - Culvert and Retaining Walls. (1)
Or an appraisal rating of 2 or less for
Item 67 - Structural Condition; or
Item 71 - Waterway Adequacy. (2)

Functionally Obsolete -

An appraisal rating of 3 or less for
Item 68 - Deck Geometry; or
Item 69 - Underclearances; (3) or
Item 72 - Approach Roadway Alignment.
Or an appraisal rating of 3 for
Item 67 - Structural Condition; or
Item 71 - Waterway Adequacy. (2)

Any bridge classified as structurally deficient is excluded from the functionally obsolete category.

Foot Notes

1. Item 62 applies only if the last digit of Item 43 is coded 19.
2. Item 71 applies only if the last digit of Item 42 is coded 0, 5, 6, 7, 8 or 9.
3. Item 69 applies only if the last digit of Item 42 is coded 0, 1, 2, 4, 6, 7 or 8.

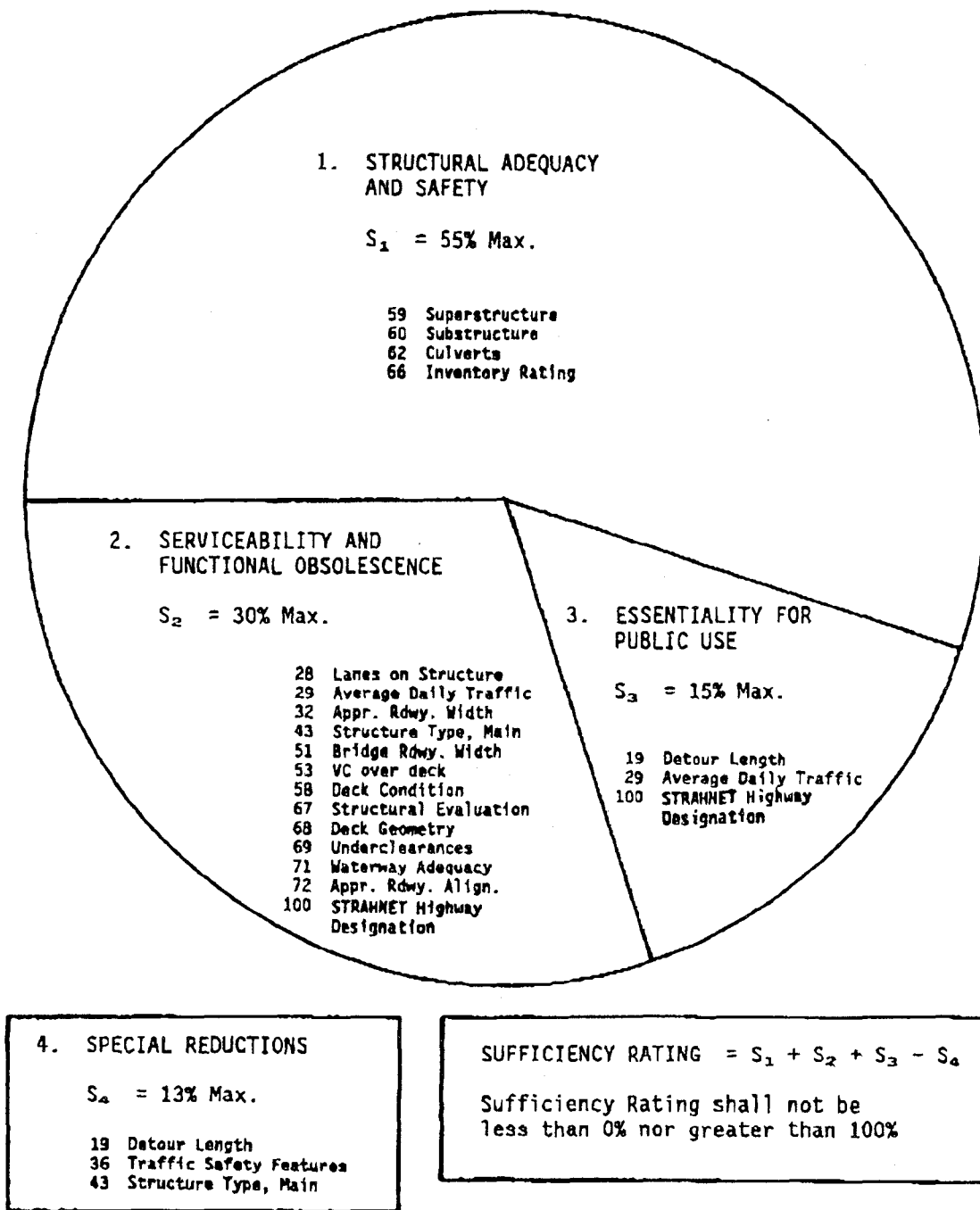
Appendix B

Sufficiency Rating Formula and Example

The sufficiency rating formula described herein is a method of evaluating highway bridge data by calculating four separate factors to obtain a numeric value which is indicative of bridge sufficiency to remain in service. The result of this method is a percentage in which 100 percent would represent an entirely sufficient bridge and zero percent would represent an entirely insufficient or deficient bridge.

An asterisk prefix is used to identify a sufficiency rating that was calculated even though some essential data was missing or coded incorrectly. The Edit/Update Program will substitute a value for the unusable data (which will not lower the rating) and calculate the sufficiency rating. The asterisk is dropped when the unusable data is corrected. It is normal that all culverts with Bridge Roadway Width, Curb-to-Curb - Item 51 coded '0000' will have an asterisk prefixed sufficiency.

Figure 1. Summary of Sufficiency Rating Factors



Sufficiency Rating Formula

1. Structural Adequacy and Safety (55% maximum)

- a. Only the lowest rating code of Item 59, 60, or 62 applies.

If Item 59 (Superstructure Rating) or
 Item 60 (Substructure Rating) is

≤ 2	then	A = 55%
$= 3$		A = 40%
$= 4$		A = 25%
$= 5$		A = 10%

If Item 59 and Item 60 = N and
 Item 62 (Culvert Rating) is

≤ 2	then	A = 55%
$= 3$		A = 40%
$= 4$		A = 25%
$= 5$		A = 10%

- b. Reduction for Load Capacity:

Calculate using the following formulas where
 IR is the Inventory Rating (MS Loading) in tons
 or use Figure 2:

$$B = (32.4 - IR)^{1.5} \times 0.3254$$

or

$$\text{If } (32.4 - IR) \leq 0, \text{ then } B = 0$$

"B" shall not be less than 0% nor greater than 55%.

$$S_1 = 55 - (A + B)$$

S_1 shall not be less than 0% nor greater than 55%.

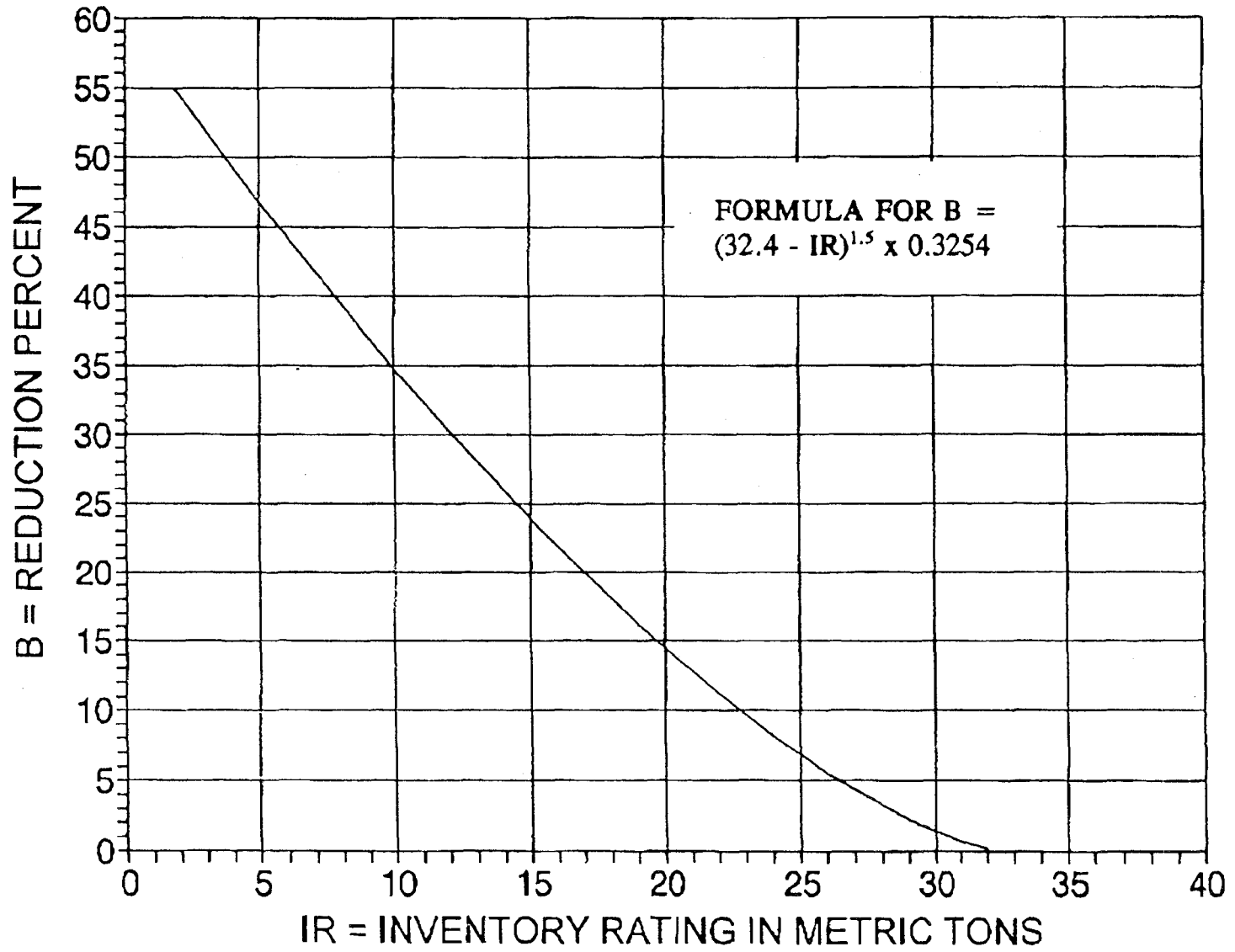


FIGURE 2. Reduction for Load Capacity

2. Serviceability and Functional Obsolescence (30% maximum)

a. Rating Reductions (13% maximum)

If #58 (Deck Condition) is ≤ 3 then A = 5%
 $= 4$ then A = 3%
 $= 5$ then A = 1%

If #67 (Structural Evaluation) is ≤ 3 then B = 4%
 $= 4$ then B = 2%
 $= 5$ then B = 1%

If #68 (Deck Geometry) is ≤ 3 then C = 4%
 $= 4$ then C = 2%
 $= 5$ then C = 1%

If #69 (Underclearances) is ≤ 3 then D = 4%
 $= 4$ then D = 2%
 $= 5$ then D = 1%

If #71 (Waterway Adequacy) is ≤ 3 then E = 4%
 $= 4$ then E = 2%
 $= 5$ then E = 1%

If #72 (Approach Road Alignment) is ≤ 3 then F = 4%
 $= 4$ then F = 2%
 $= 5$ then F = 1%

$$J = (A + B + C + D + E + F)$$

J shall not be less than 0% nor greater than 13%.

b. Width of Roadway Insufficiency (15% maximum)

Use the sections that apply:

- (1) applies to all bridges;
- (2) applies to 1-lane bridges only;
- (3) applies to 2 or more lane bridges;
- (4) applies to all except 1-lane bridges.

Also determine X and Y:

$$X \text{ (ADT/Lane)} = \frac{\text{Item 29 (ADT)}}{\text{first 2 digits of \#28 (Lanes)}}$$

$$Y \text{ (Width/Lane)*} = \frac{\text{Item 51 (Bridge Rdwy. Width)}}{\text{first 2 digits of \#28 (Lanes)}}$$

*A value of 10.9 Meters will be substituted when item 51 is coded 0000 or not numeric.



(1) Use when the last 2 digits of #43 (Structure Type) are not equal to 19 (Culvert):

If (#51 + 0.6 meters) < #32 (Approach Roadway Width) G = 5%

(2) For 1-lane bridges only, use Figure 3 or the following:

If the first 2 digits of #28 (Lanes) are equal to 01 and

$Y < 4.3$ then $H = 15\%$

$Y \geq 4.3 < 5.5$ $H = 15 \left[\frac{5.5 - Y}{1.2} \right] \%$

$Y \geq 5.5$ $H = 0\%$

(3) For 2 or more lane bridges. If these limits apply, do not continue on to (4) as no lane width reductions are allowed.

If the first 2 digits of #28 = 02 and $Y \geq 4.9$, $H = 0\%$

If the first 2 digits of #28 = 03 and $Y \geq 4.6$, $H = 0\%$

If the first 2 digits of #28 = 04 and $Y \geq 4.3$, $H = 0\%$

If the first 2 digits of #28 ≥ 05 and $Y \geq 3.7$ $H = 0\%$

(4) For all except 1-lane bridges, use Figure 3 or the following:

If $Y < 2.7$ and $X > 50$ then $H = 15\%$

$Y < 2.7$ and $X \leq 50$ $H = 7.5\%$

$Y \geq 2.7$ and $X \leq 50$ $H = 0\%$

If $X > 50$ but ≤ 125 and

$Y < 3.0$ then $H = 15\%$

$Y \geq 3.0 < 4.0$ $H = 15(4 - Y)\%$

$Y \geq 4.0$ $H = 0\%$

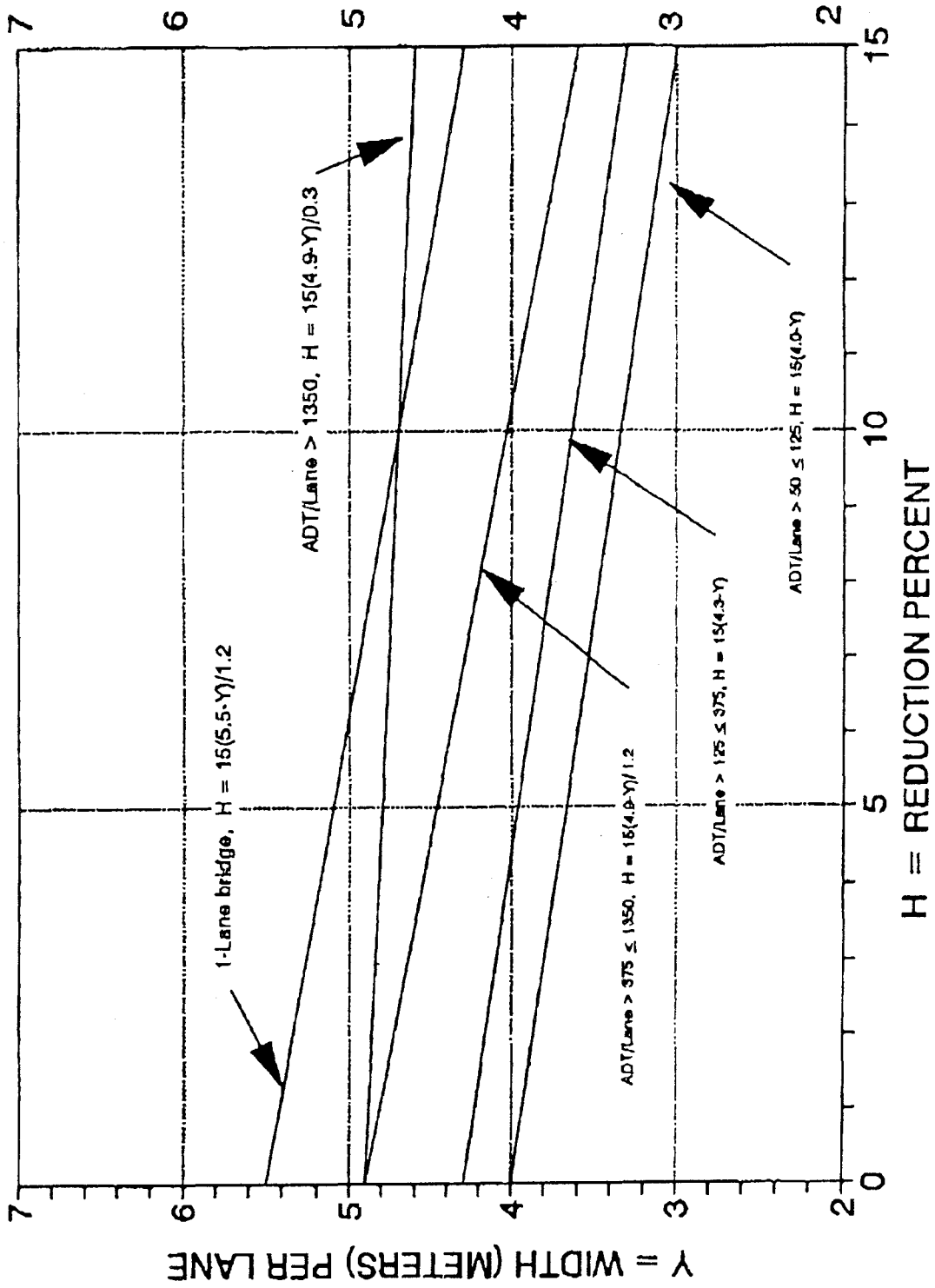
If $X > 125$ but ≤ 375 and

$Y < 3.4$ then $H = 15\%$

$Y \geq 3.4 < 4.3$ $H = 15(4.3 - Y)\%$

$Y \geq 4.3$ $H = 0\%$

Figure 3. Width of Roadway Insufficiency



If $X > 375$ but ≤ 1350 and

$$Y < 3.7 \quad \text{then} \quad H = 15\%$$

$$Y \geq 3.7 < 4.9 \quad H = 15 \left[\frac{4.9 - Y}{1.2} \right] \%$$

$$Y \geq 4.9 \quad H = 0\%$$

If $X > 1350$ and

$$Y < 4.6 \quad \text{then} \quad H = 15\%$$

$$Y \geq 4.6 < 4.9 \quad H = 15 \left[\frac{4.9 - Y}{1.2} \right] \%$$

$$Y \geq 4.9 \quad H = 0\%$$

$G + H$ shall not be less than 0% nor greater than 15%.

c. Vertical Clearance Insufficiency - (2% maximum)

If #100 (STRAHNET Highway Designation) > 0 and

$$\#53 \text{ (VC over Deck)} \geq 4.87 \quad \text{then} \quad I = 0\%$$

$$\#53 < 4.87 \quad I = 2\%$$

If #100 = 0 and

$$\#53 \geq 4.26 \quad \text{then} \quad I = 0\%$$

$$\#53 < 4.26 \quad I = 2\%$$

$$S_2 = 30 - [J + (G + H) + I]$$

S_2 shall not be less than 0% nor greater than 30%.

3. Essentiality for Public Use (15% maximum)

a. Determine:

$$K = \frac{S_1 + S_2}{85}$$

b. Calculate:

$$A = 15 \left[\frac{\#29(ADT) \times \#19(DetourLength)}{320,000 \times K} \right]$$

"A" shall not be less than 0% nor greater than 15%.

c. STRAHNET Highway Designation:

If #100 is > 0 then B = 2%

If #100 = 0 then B = 0%

$$S_3 = 15 - (A + B)$$

S₃ shall not be less than 0% nor greater than 15%.

4. Special Reductions (Use only when S₁ + S₂ + S₃ ≥ 50)

a. Detour Length Reduction, use Figure 4 or the following:

$$A = (\#19)^4 \times (7.9 \times 10^{-9})$$

"A" shall not be less than 0% nor greater than 5%.

b. If the 2nd and 3rd digits of #43 (Structure Type, Main) are equal to 10, 12, 13, 14, 15, 16, or 17; then

$$B = 5\%$$

c. If 2 digits of #36 (Traffic Safety Features) = 0 C = 1%
If 3 digits of #36 = 0 C = 2%
If 4 digits of #36 = 0 C = 3%

$$S_4 = A + B + C$$

S₄ shall not be less than 0% nor greater than 13%.

$$\text{Sufficiency Rating} = S_1 + S_2 + S_3 - S_4$$

The Rating shall not be less than 0% nor greater than 100%.

EXAMPLE

Calculation of Sufficiency Rating

1. Structural Adequacy and Safety

$$A = 10\%$$

$$B = [32.4 - (19.8 \text{ metric tons})]^{1.5} \times 0.3254 = 14.6$$

$$S_1 = 55 - (10 + 14.6) = 30.4$$

2. Serviceability and Functional Obsolescence

$$A = 3\%, B = 1\%, C = 4\%, D = \text{NA}, E = \text{NA}, F = \text{NA}$$

$$J = (3 + 1 + 4) = 8\%$$

$$X = \frac{18500}{2} = 9250 \quad Y = \frac{7.9 \text{ m}}{2} = 3.95$$

(1) If $(7.9 + 0.6) < 12.2$ then $G = 5$

(2) Not Applicable

(3) Not Applicable

(4) If $X = 9250$ and $Y = 3.95$ then $H = 15$

$$G + H = 5 + 15 = 20 \text{ (however, maximum allowable} = 15)$$

$$I = 0$$

$$S_2 = 30 - [8 + (15) + 0] = 7.0$$

3. Essentiality For Public Use

$$K = \frac{30.4 + 7.0}{85} = 0.44$$

$$A = 15 \left[\frac{18,500 \times 12.8 \text{ Km}}{320,000 \times 0.44} \right] = 25.2 \text{ (however, max. allowable} = 15)$$

$$B = 0$$

$$S_3 = 15 - (15 + 0) = 0$$

4. Special Reductions

$$S_1 + S_2 + S_3 = (30.4 + 7.0 + 0.0) = 37.4 < 50$$

$$S_4 = \text{NA}$$

$$\text{SUFFICIENCY RATING} = 30.4 + 7.0 + 0.0 = 37.4$$

South Jersey Transportation Authority



South Jersey Transportation Authority

Atlantic City Expressway Bridge Inventory

August 7, 2007

Structure Number	Last inspection	Next Inspection	Condition	Sufficiency Rating	Special concerns or notes	Cost to rectify
350312S	3/29/2006	3/29/2008	Satisfactory	87		
350312N	3/29/2006	3/29/2008	Satisfactory	89		
350309S	3/28/2006	3/28/2008	Fair	79.8		
350309N	3/29/2006	3/29/2008	Fair	83.9		
3503010	3/27/2006	3/27/2008	Good	82		
3502940	4/13/2006	4/13/2008	Good	68		
350293S	4/5/2006	4/5/2008	Satisfactory	89		
350293N	4/5/2006	4/5/2008	Satisfactory	96.2		
3502880	3/27/2006	3/27/2008	Functionally Obsolete	88.9	Vertical Clearance	\$651,000
350278S	3/31/2006	3/31/2008	Satisfactory	89		
350278N	3/31/2006	3/31/2008	Satisfactory	96.2		
3502580	3/27/2006	3/27/2008	Functionally Obsolete	87.7	Vertical Clearance	\$781,300
350254S	4/6/2006	4/6/2008	Good	89		
350254N	4/6/2006	4/6/2008	Good	90.1		
3502450	3/28/2006	3/28/2008	Satisfactory	84.4		
350237S	4/4/2006	4/4/2008	Good	95.2		
350237N	4/4/2006	4/4/2008	Good	90		
3500850	4/19/2006	4/19/2008	Functionally Obsolete	80.9	Vertical Clearance	\$1,575,000
3500950	4/11/2006	4/11/2008	Functionally Obsolete	70.2	Vertical Clearance	\$1,956,000
3501180	4/11/2006	4/11/2008	Satisfactory	94.7		
3501230	4/11/2006	4/11/2008	Satisfactory	92.4		
3501350	4/18/2006	4/18/2008	Functionally Obsolete	92.6	Vertical Clearance. Previously listed as structurally deficient. Corrective repairs were completed on 7/20/06.	\$2,196,600
3501390	4/18/2006	4/18/2008	Satisfactory	86.2		
3501400	4/19/2006	4/19/2008	Satisfactory	94.7		
350130S	3/31/2006	3/31/2008	Satisfactory	87.3		
350153N	4/18/2006	4/18/2008	Satisfactory	90.1		
350153S	4/18/2006	4/18/2008	Satisfactory	95.2		
350168N	3/28/2006	3/28/2008	Satisfactory	96.2		
350168S	3/28/2006	3/28/2008	Satisfactory	91.1		
350206N	4/6/2006	4/6/2008	Satisfactory	90.1		
350206S	4/6/2006	4/6/2008	Satisfactory	95.2		
350217N	3/28/2006	3/28/2008	Satisfactory	93.9		
350217S	3/28/2006	3/28/2008	Satisfactory	95.9		
360130N	3/31/2006	3/31/2008	Satisfactory	92.8		
350024D	4/27/2006	4/27/2008	Satisfactory	92.1		
3504290	4/12/2006	4/12/2008	Satisfactory	67		
350072S	4/20/2006	4/20/2008	Functionally Obsolete	88.2	Vertical Clearance	\$736,000
350072N	4/20/2006	4/20/2008	Functionally Obsolete	86.1	Vertical Clearance/Deck Geometry	\$2,607,000
3500650	3/30/2006	3/30/2008	Functionally Obsolete	89.6	Vertical Clearance	\$763,000
3500630	3/30/2006	3/30/2008	Functionally Obsolete	93.3	Vertical Clearance	\$721,000



South Jersey Transportation Authority

Atlantic City Expressway Bridge Inventory

August 7, 2007

Structure Number	Last inspection	Next Inspection	Condition	Sufficiency Rating	Special concerns or notes	Cost to rectify
3500540	4/26/2006	4/26/2008	Functionally Obsolete	94.2	Vertical Clearance	\$1,218,000
3500490	4/26/2006	4/26/2008	Functionally Obsolete	75.6	Vertical Clearance/Deck Geometry	\$1,181,000
350023A	4/27/2006	4/27/2008	Functionally Obsolete	90.4	Vertical Clearance	\$553,000
3500030	12/18/2006	12/18/2008	Satisfactory	58.9		
3500200	4/27/2006	4/27/2008	Functionally Obsolete	78.1	Deck Geometry	
3504070	4/5/2006	4/5/2008	Functionally Obsolete	90.2	Vertical Clearance	\$1,161,400
3503840	4/19/2006	4/19/2008	Functionally Obsolete	89.3	Vertical Clearance	\$1,025,000
3503620	4/4/2006	4/4/2006	Functionally Obsolete	90.4	Vertical Clearance	\$1,118,000
3503270	3/27/2006	3/27/2008	Good	96.8		
350440S	4/12/2006	4/12/2008	Functionally Obsolete	80.8	Vertical Clearance	\$887,600
350440N	4/12/2006	4/12/2008	Functionally Obsolete	80.8	Vertical Clearance/Deck Geometry	\$1,018,300
350359S	4/13/2006	4/13/2008	Good	85.9		
350359N	4/13/2006	4/13/2008	Good	85.9		
350024D	4/27/2006	4/27/2008	Satisfactory	92.1		
3504290	4/12/2006	4/12/2008	Satisfactory	67		
3500500	3/30/2006	3/30/2008	Functionally Obsolete	78.4	Vertical Clearance	\$670,000
3500480	3/30/2006	3/30/2008	Functionally Obsolete	81.4	Vertical Clearance	\$972,000
3500C02	5/23/2006	5/23/2008	Good	91.6		
3500C04	5/23/2006	5/23/2008	Good	94.1		
3500C05	5/23/2006	5/23/2008	Good	97.2		
3500C06	5/23/2006	5/23/2008	Good	88.4		
3500C13	5/24/2006	5/24/2008	Good	78.5		
3500C15	5/24/2006	5/24/2008	Good	96		
3500C16	5/25/2006	5/25/2008	Good	99.7		
3500C17	5/25/2006	5/25/2008	Good	99.8		
3500C18	5/24/2006	5/24/2008	Good	70.9		
3500C19	5/24/2006	5/24/2008	Good	74.1		
3500C20	5/24/2006	5/24/2008	Good	94.6		
3500C21	5/25/2006	5/25/2008	Good	66		
3500C10	5/9/06, 5/11/06, 5/16/06	5/9/2008	Good		Tunnel	

Subtotal: \$21,791,200
 10% Contingency: \$2,179,120
 Total: \$23,970,320