

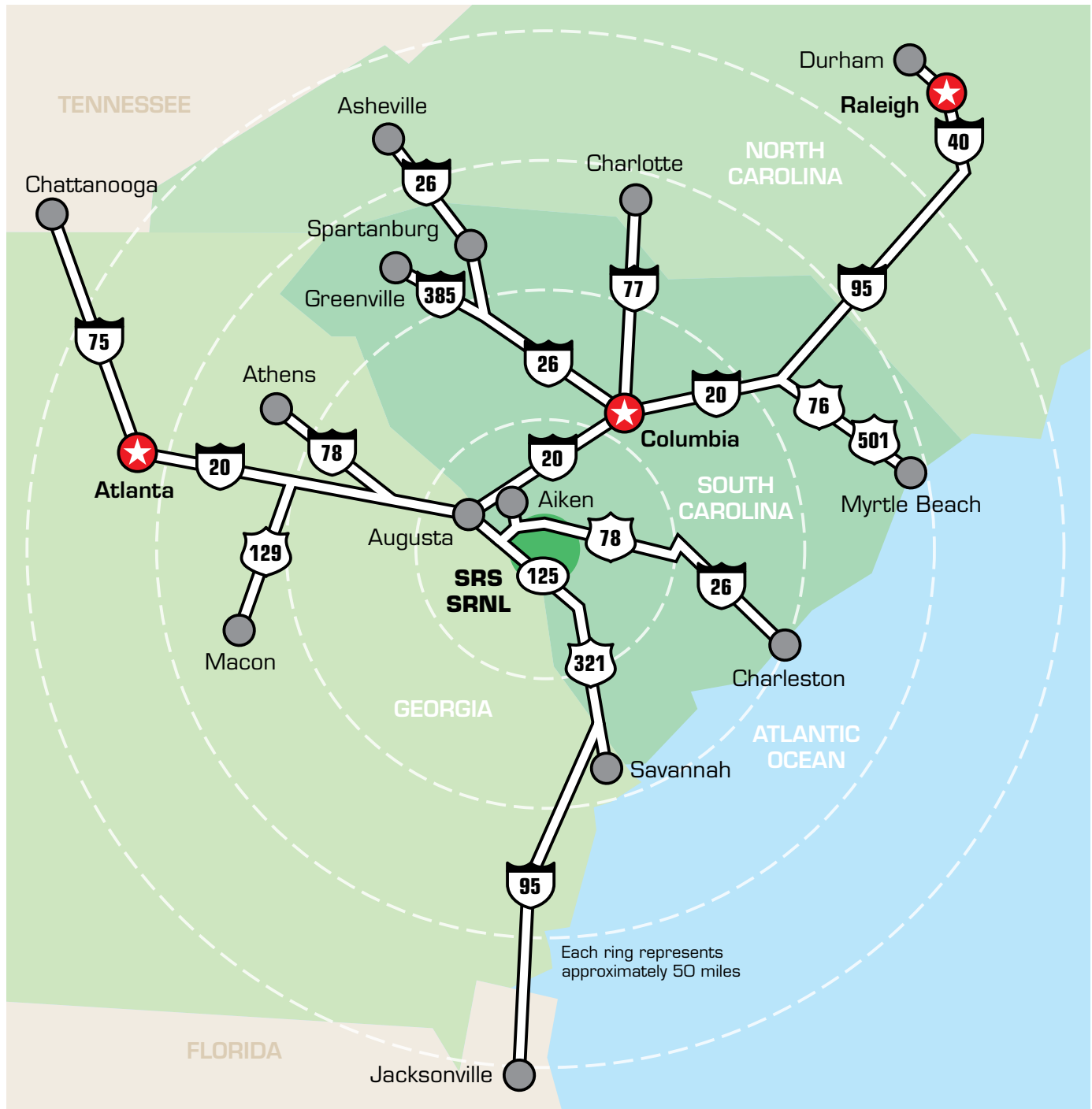


Directions and Maps

From other cities in the southeast

- In most case, follow routes that lead to either Columbia, SC or Augusta, GA, and use the associated directions found on the SRS or SRNL websites

- Additional direction sets for Charleston, SC, Savannah and Atlanta, GA are included in this document.
- For more specific directions and detailed maps, please consult with your travel agent, area map(s) or the internet.





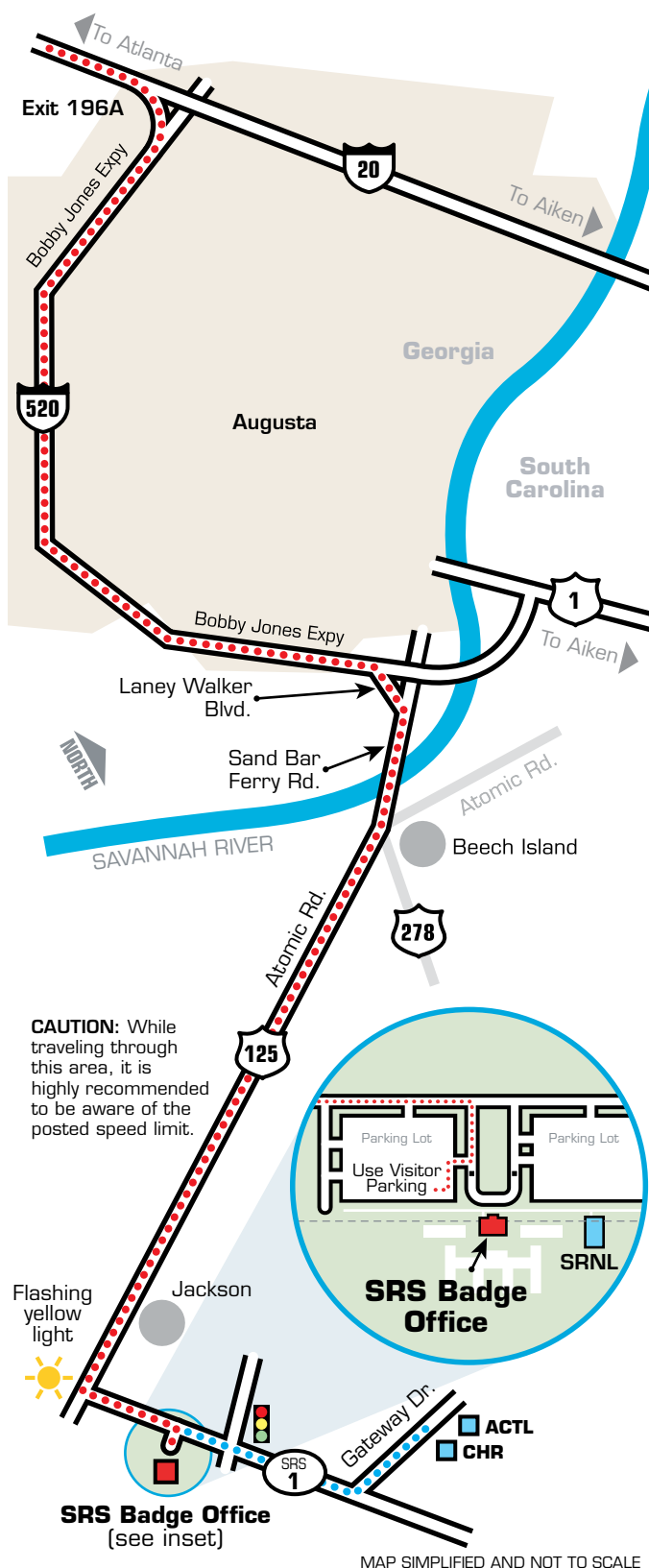
Directions and Maps

From Atlanta via Augusta/I-20 to: SRS, SRNL, the Center for Hydrogen Research (CHR), and the Aiken County Technology Laboratory (ACTL)

- Follow I-20 East, following signs to Augusta
- Exit I-20 East using Bobby Jones Expressway/ I-520, at Exit 196A.
- Follow the Bobby Jones Expressway/I-520 approximately 15.5 miles to the Laney Walker Blvd exit
- At bottom of exit ramp, turn right onto Laney Walker Blvd.
- Go about ½ mile to the end of Laney Walker Blvd.
- Turn right onto Sand Bar Ferry Rd.
- Take the Sand Bar Ferry Bridge across the Savannah River.
- Continue straight and follow the signs for Hwy. 125.
- Bear right up the ramp onto Hwy 125 South.
- Continue on Hwy. 125 through Beech Island and Jackson, SC.
- One mile after passing through the traffic light in Jackson, turn left at the flashing caution light onto the SRS Road 1 (See the inset map for the Badge Office and parking). SRS/SRNL is on the right side of SRS Road 1 about 2.6 miles from Hwy. 125.
- In most cases, you must make arrangements with your host in advance and visit the Badge Office for access to SRS or SRNL.

For CHR and ACTL; continue on SRS Road 1 for approximately 2.8 miles past the SRS parking lots.

- Turn left onto Gateway Drive and travel about 1.4 miles. ACTL and CHR are on the right.
- In most cases, you must make arrangements with your SRS/SRNL host in advance for access to either ACTL or the CHR





Directions and Maps

From Charleston to: SRS, SRNL, the Center for Hydrogen Research (CHR), and the Aiken County Technology Laboratory (ACTL)

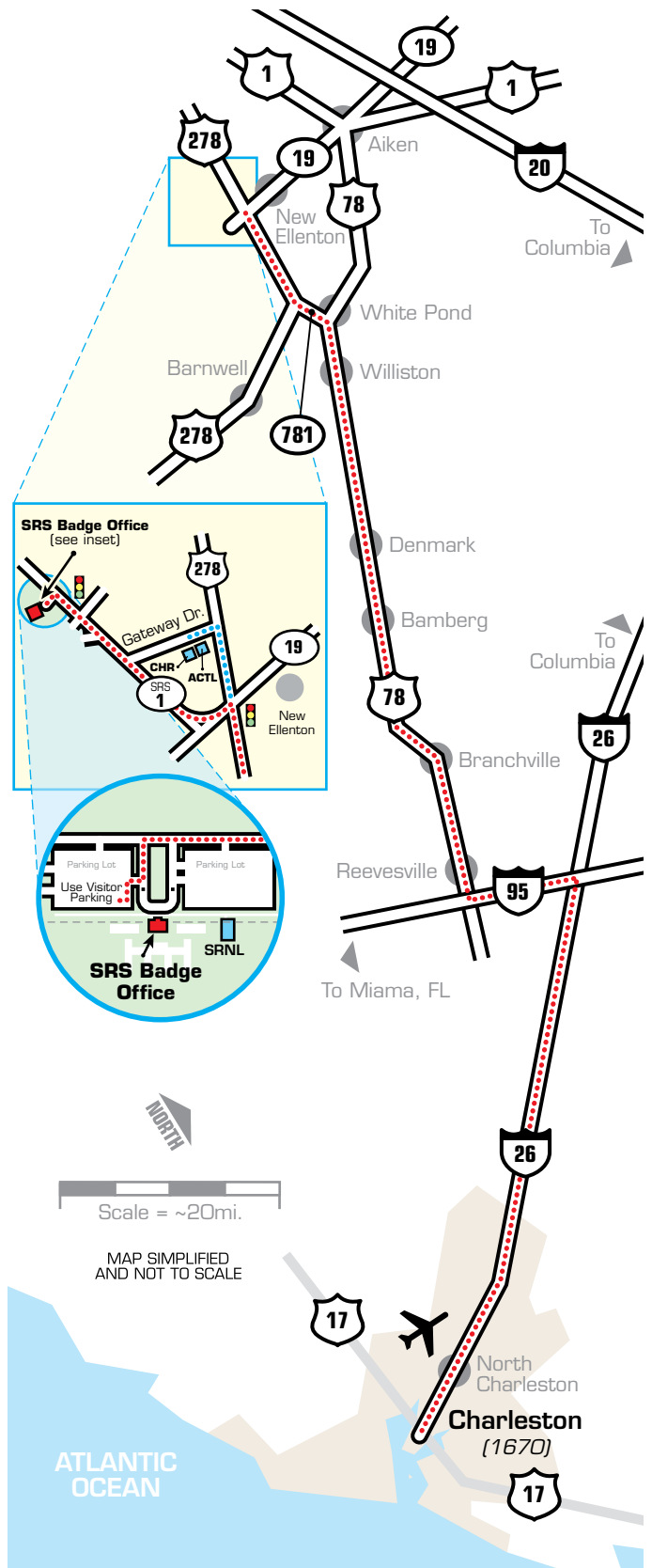
- Access I-26 West and travel toward Columbia for approx. 50 miles.
- Take Exit 169A, merging onto I-95 South, toward Savannah.
- After approx. 9.3 miles, turn onto Hwy. 78 West at Exit 77. Continue on Hwy. 78 West for approx. 13 miles until intersecting with Hwy. 21 in Branchville.
- Make a left onto Hwy. 21 and travel about 0.2 miles and turn right onto Hwy. 78. Continue on Hwy. 78 for approx. 41.7 miles.
- Bear left at the Hwy. 78/SC-781 junction. Follow the signs for Hwy. 278.
- After approx. 3.5 miles, make a right onto Hwy. 278 and follow for about 9.3 miles to the light at the Hwy. 19/Hwy. 278 intersection.

For CHR and ACTL; continue on Hwy 278 for approximately 2 miles.

- Turn left onto Gateway Drive, which will be marked with a sign for the Savannah River Research Campus.
- ACTL is on the left in 0.3 miles, CHR in 0.4 miles.
- In most cases, you must make arrangements with your SRS/SRNL host for access to either ACTL or CHR.

For SRS/SRNL; turn left onto Hwy. 19, at the light, and move to the right hand lane. Continue to bear to the right and follow SRS Road 1 around the curve.

- SRS/SRNL parking lots are on the left side of SRS Road 1 in about 5 miles, shortly after the traffic signal at Green Pond Rd.
- In most cases, you must make arrangements with your host in advance and visit the Badge Office for access to SRS or SRNL.





Directions and Maps

From Savannah and Jacksonville to : SRS, SRNL, the Center for Hydrogen Research (CHR), and the Aiken County Technology Laboratory (ACTL)

- Navigate to I-95 North and travel toward Ridgeland, SC.
- Take Exit 21, turn left onto SC-236 and follow the signs to Hwy. 278.
- Follow Hwy. 278 toward Hampton, and Allendale (approximately 31 miles).
- In Allendale, turn right onto Hwy. 301/Hwy. 278/ Main St. and follow for about 0.3 miles.
- Turn left onto Hwy. 278 and continue to follow Hwy. 278 toward Barnwell, approx. 15 miles.
- In Barnwell, continue to follow Hwy. 278, which will curve left around a cemetery and then make a right - separating from SC-64.
- Continue on Hwy. 278 approximately 24 miles to the light at the Hwy. 19 intersection.

For CHR and ACTL; continue on Hwy 278 for about 2 miles.

- Turn left onto Gateway Drive, which will be marked with a sign for the Savannah River Research Campus.
- ACTL is on the left in 0.3 miles, CHR in 0.4 miles.
- In most cases, you must make arrangements with your SRS/SRNL host for access to either ACTL or CHR.

For SRS/SRNL; turn left onto Hwy. 19, at the light, and move to the right hand lane. Continue to bear to the right and follow SRS Road 1 around the curve.

- SRS/SRNL parking lots are on the left side of SRS Road 1 in about 5 miles, shortly after the traffic signal at Green Pond Rd.
- In most cases, you must make arrangements with your host in advance and visit the Badge Office for access to SRS or SRNL.

