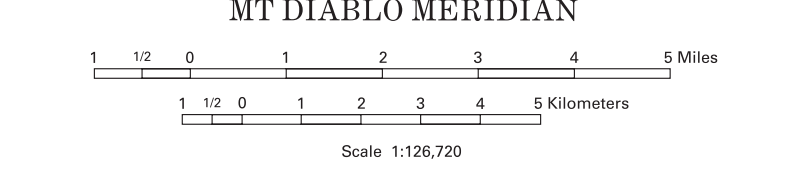
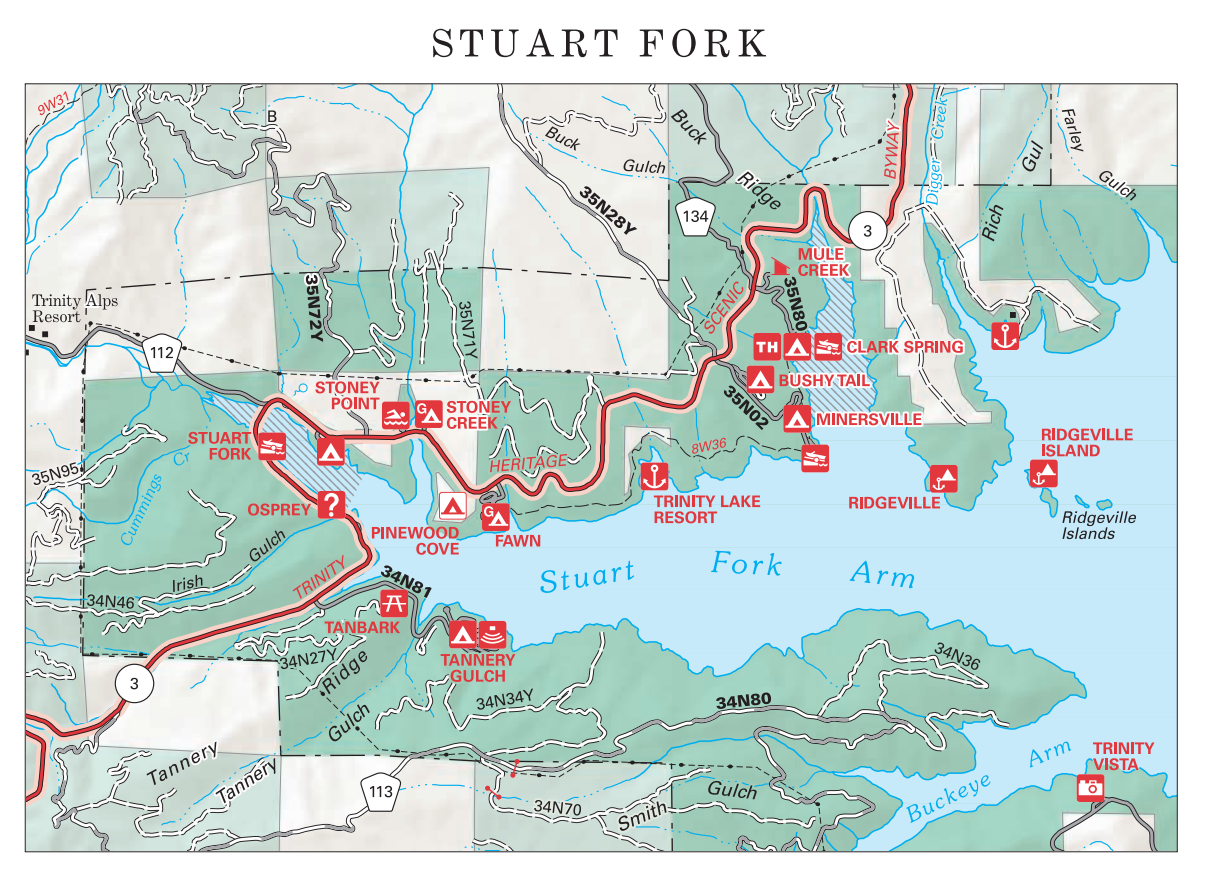
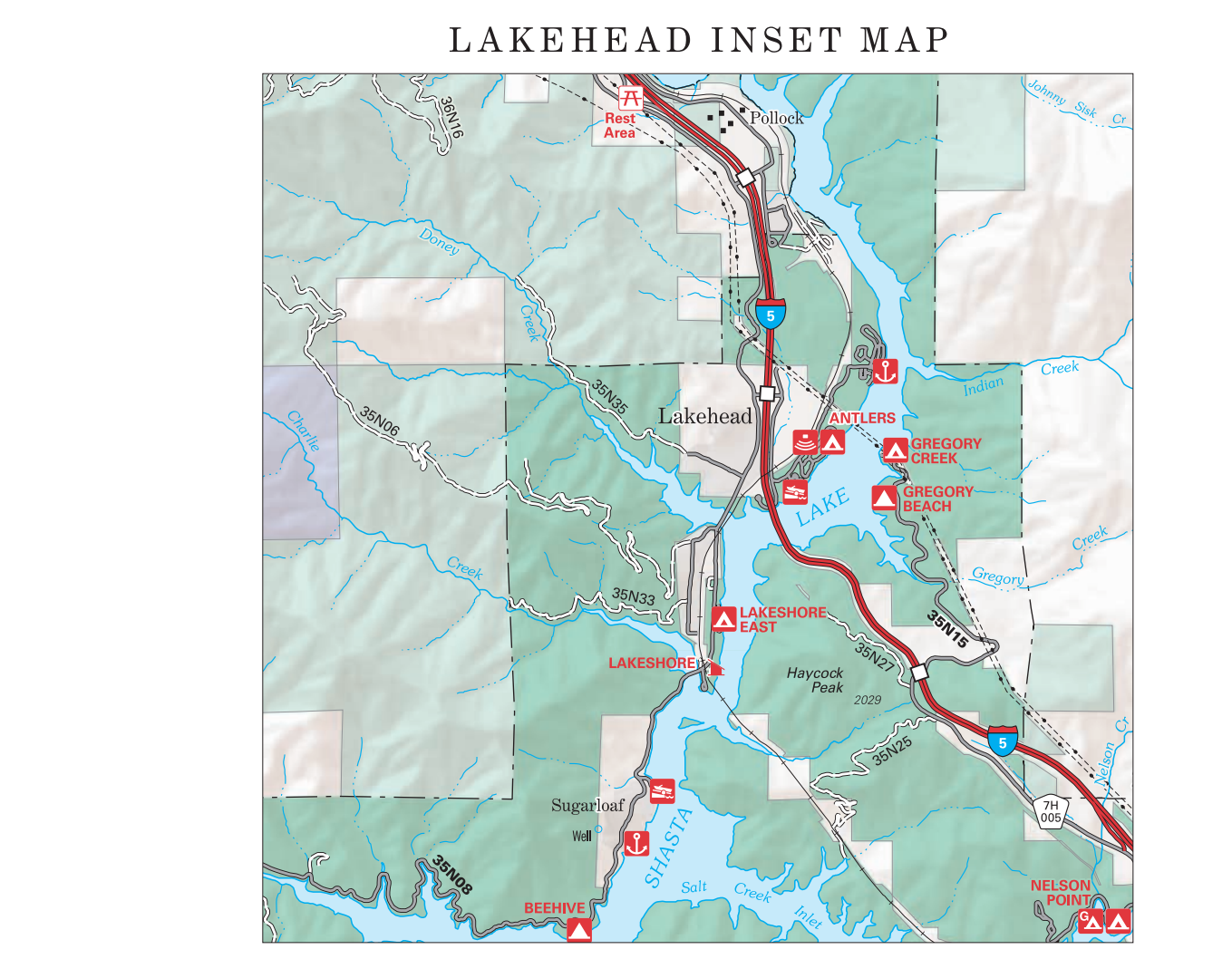


Ordering Information: 1-800-451-3261
Map Information Services: 2025, Denver Federal Center, Denver, CO 80202
Fax: 303-467-2245
Email: information@nps.gov
Internet: www.nps.gov
Information on this map is current as of the date of printing.

United States Department of Agriculture Forest Service
SHASTA-TRINITY NATIONAL FOREST
CALIFORNIA
2007
MT DIABLO MERIDIAN



- National Forest Boundary
- Administrative Forest Boundary
- Ranger District Boundary
- County Boundary
- Wilderness, Park Boundary
- Land Grant Boundary
- Threatened and Range Line
- Special Area Boundary
- Restored Flood Use Area Boundary
- Mountain Inlay Zone
- Historic Route
- State Route
- County Route
- Forest Service Primary Road
- Forest Service Secondary Road
- Forest Service Tertiary Road
- Forest Service Quaternary Road
- Forest Service Other Road
- Local Gate, Arched Clearance
- Local Gate, Standard Clearance
- Highway Interchange
- Forest Service Supervisor Office
- Forest Service Ranger District Office
- National Recreation Area Headquarters
- Other Forest Service Facility
- Non-Forest Service Facility
- Fire Station
- Development Campground
- Group Campground
- Group Picnic Area
- Unimproved Campsite
- Trailer Camping
- Motor Vehicle, No Use Only
- Boat Launch
- Swimming Area
- Road to Camp
- National Recreation Area
- Swimming Facility
- Parking
- Visitor Information
- Interpretive Trail
- Cultural Interest/Historical Site
- Swamp Vegetation
- Wildlife Habitat Area
- Point of Interest
- Fire Tower
- Control
- Near Cabin
- Lookout Tower
- National Forest
- National Recreation Area
- Other Land
- State Land
- Local Area
- Other Land, Including Private
- Lookout Tower, Closed to the Public
- Lookout or Landmark Object
- House, Cabin, or Other Building
- Shed
- House of Worship
- Helipad
- Control
- Glacier Station
- Cave, Tunnel
- Dike
- Pipeline
- Railroad
- Abandoned Railroad Grade
- Power Transmission Line
- Personal Stream, Canal, Aqueduct
- Intermittent Stream
- Spring, Lake, Dam
- Underground Aqueduct
- Wild and Scenic River
- Land Subject to Inundation
- Marsh, Swale
- Loess, Mine Tailings
- Sand/Wash
- Gravel
- Shasta-Trinity National Forest
- Adjacent National Forest
- National Forest Wilderness
- National Recreation Area
- Bottom of Land Management
- Other Federal Land
- State Land
- Local Area
- Other Land, Including Private
- Public lands are subject to change and leasing conditions should be made before entering.



FOREST SERVICE MAP
Downloaded from the National Map Accuracy Standards (NMAS) for the Lakehead, UT and Modoc, California (2007) topographic map. This map also shows 25 and 100-foot quadrangle maps. Land administration outside the forest was compiled from 2007 to 2008.

Albers Projection, Central Meridian at 122°13'30"
1983 North American datum
Longitude west from Greenwich