






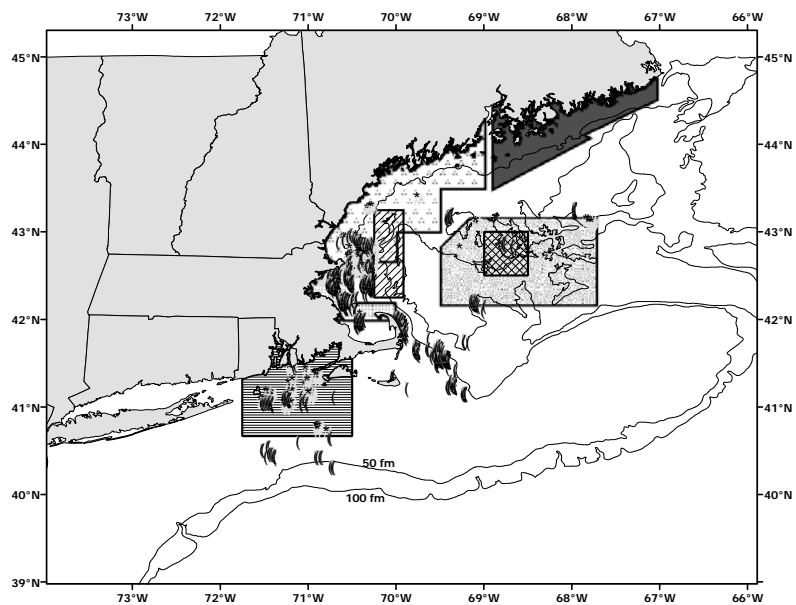
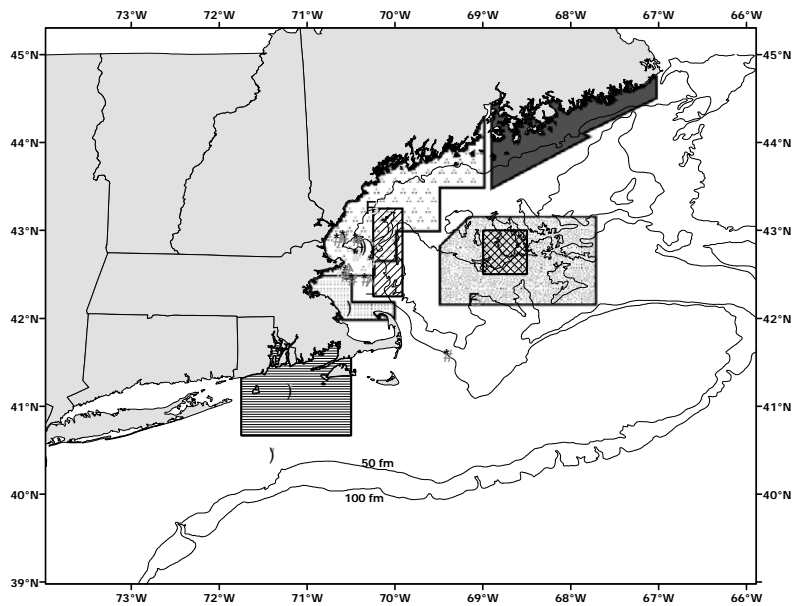


Figure 2. 2002 Northeast sink gillnet observed hauls (A) and observed takes (B)

- () Observed hauls not within the timeframe of the pinger regulated areas
- * Observed hauls within the timeframe of the pinger regulated areas
- Observed incidental takes not within the timeframe of the pinger regulated areas
-) Harbor Porpoise
- E White-sided Dolphin
- # Harbor Seal
- △ Unknown Seal
- Observed incidental takes within the timeframe of the pinger regulated areas
-) Harbor Porpoise
- F White-sided Dolphin
- * Harbor Seal
-  Western Gulf Of Maine Closed Area
-  Cape Cod South Pinger Regulated Time/Area Closure
-  Cashes Ledge Time/Area Closure
-  Massachusetts Bay Pinger Regulated Time/Area Closure
-  Mid Coast Pinger Regulated Time/Area Closure
-  Northeast Time/Area Closure
-  Offshore Pinger Regulated Time/Area Closure



(A)



(B)