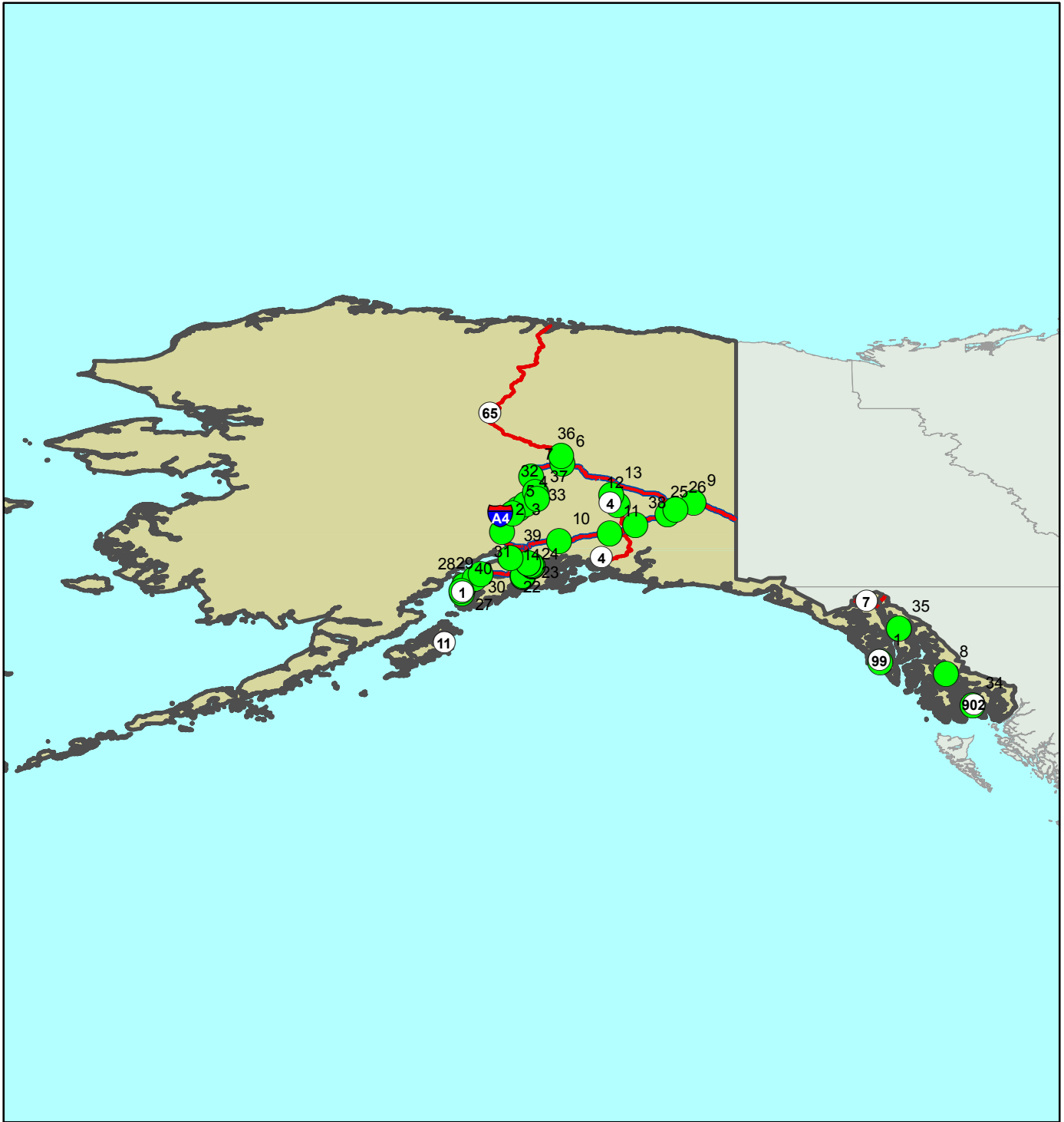
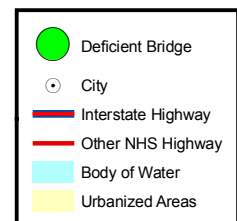
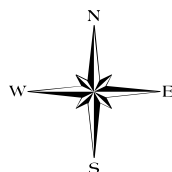




Structurally Deficient Bridges on the National Highway System Alaska



**Consult your state DOT
 for the most up-to-date
 status of bridges.**



Note: The bridges displayed on this map represent the results of a combined BTS/FHWA effort to geocode bridges from the FHWA's National Bridge Inventory (NBI). With the exception of Kentucky and Pennsylvania, whose most current data is 2006, all data is from the 2007 NBI. Of the 46 structurally deficient NHS bridges in Alaska, 6 could not be geolocated because of insufficient data. Structurally deficient bridges are not necessarily unsafe; all public road bridges receive regular safety inspections. The bridges listed were categorized as structurally deficient at the time the maps were developed.

Bridge Label	Bridge Description	Location Description
1	HARBOR DRIVE	MILE POINT 0.5
2	PARKS HIGHWAY	MILE POINT 69.3
3	PARKS HIGHWAY	MILE POINT 143.8
4	PARKS HIGHWAY	MILE POINT 160.3
5	PARKS HIGHWAY	MILE POINT 129.0
6	UNIVERSITY AVE	MILE POINT 0.4
7	PARKS HIGHWAY	MILE POINT 251.7
8	MITKOF HIGHWAY	MILE POINT 24.0
9	ALASKA HIGHWAY	MILE POINT 80.5
10	GLENN HIGHWAY	MILE POINT 88.9
11	GLENN HIGHWAY	MILE POINT 164.0
12	RICHARDSON HIGHWAY	MILE POINT 206.8
13	RICHARDSON HIGHWAY	MILE POINT 240.0
14	SEWARD HIGHWAY	MILE POINT 22.8
15	SEWARD HIGHWAY	MILE POINT 24.7
16	SEWARD HIGHWAY	MILE POINT 25.0
17	SEWARD HIGHWAY	MILE POINT 77.4
18	SEWARD HIGHWAY	MILE POINT 77.9
19	SEWARD HIGHWAY	MILE POINT 78.5
20	SEWARD HIGHWAY	MILE POINT 78.9
21	SEWARD HIGHWAY	MILE POINT 80.2
22	SEWARD HIGHWAY	MILE POINT 83.7
23	SEWARD HIGHWAY	MILE POINT 88.9
24	SEWARD HIGHWAY	MILE POINT 89.4
25	TOK CUTOFF HWY	MILE POINT 75.2
26	TOK CUTOFF HWY	MILE POINT 102.5
27	STERLING HIGHWAY	MILE POINT 17.6
28	STERLING HIGHWAY	MILE POINT 40.9
29	STERLING HIGHWAY	MILE POINT 42.5
30	STERLING HIGHWAY	MILE POINT 67.0
31	STERLING HIGHWAY	MILE POINT 79.9
32	PARKS HIGHWAY	MILE POINT 195.8
33	PARKS HIGHWAY	MILE POINT 201.9
34	SOUTH TONGASS HWY	MILE POINT 0.3
35	GLACIER HIGHWAY	MILE POINT 34.0
36	ELLIOTT HIGHWAY	MILE POINT 17.2
37	PARKS HIGHWAY	MILE POINT 180.5
38	TOK CUTOFF HWY	MILE POINT 17.6
39	SEWARD HIGHWAY	MILE POINT 122.3
40	STERLING HIGHWAY	MILE POINT 27.0