

NOTE: SHAPES AND DIMENSIONS WILL VARY TO FIT LOCAL CONDITIONS.
 SEE DRAWINGS FOR TYPICAL SECTIONS.
 X AND Y DENOTE CLEARING OUTSIDE OF ROADWAY.

DO NOT SCALE OFF DRAWING



U.S. DEPARTMENT OF AGRICULTURE
 FOREST SERVICE
 PACIFIC NORTHWEST REGION-6

APPROVED:

DWG NO:

801-1

DATE:

SEPTEMBER 13, 2004

DRAWING:

1

OF:

1

DRAWN BY:

US FOREST SERVICE

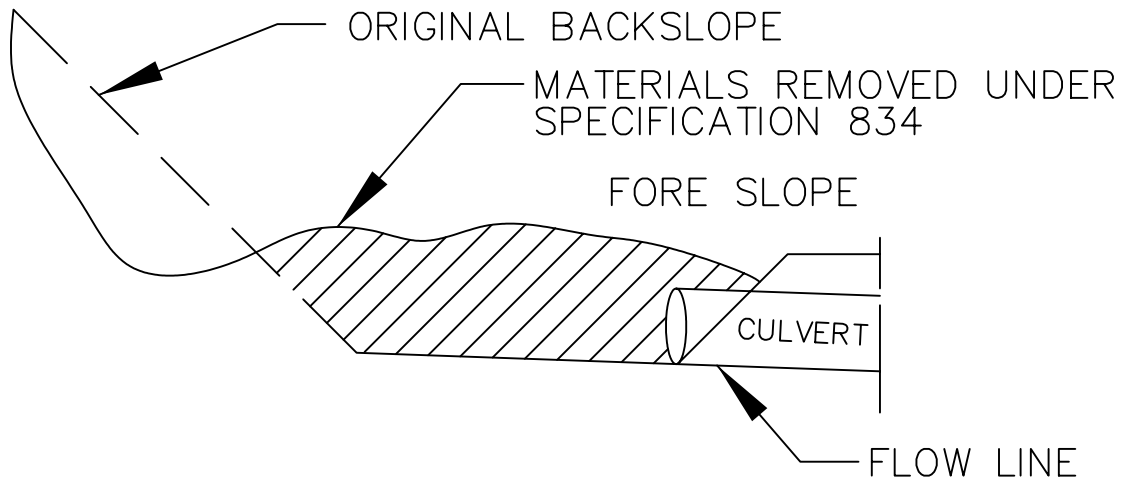
Title:

ILLUSTRATION OF ROAD STRUCTURE TERMS

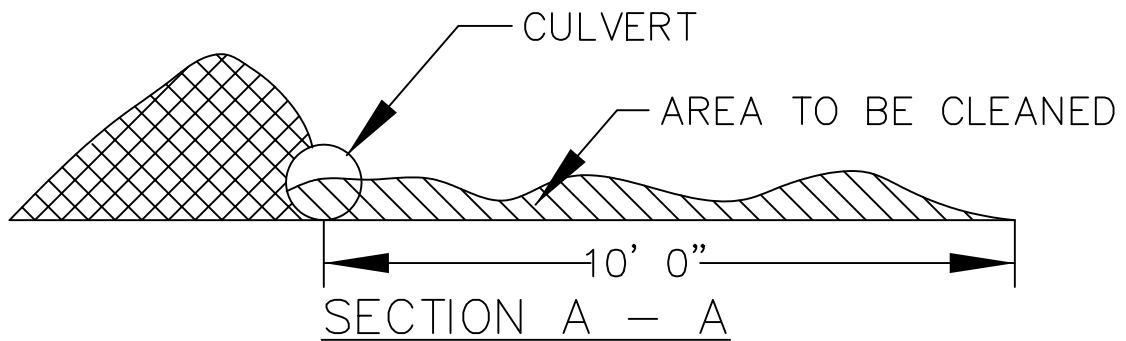
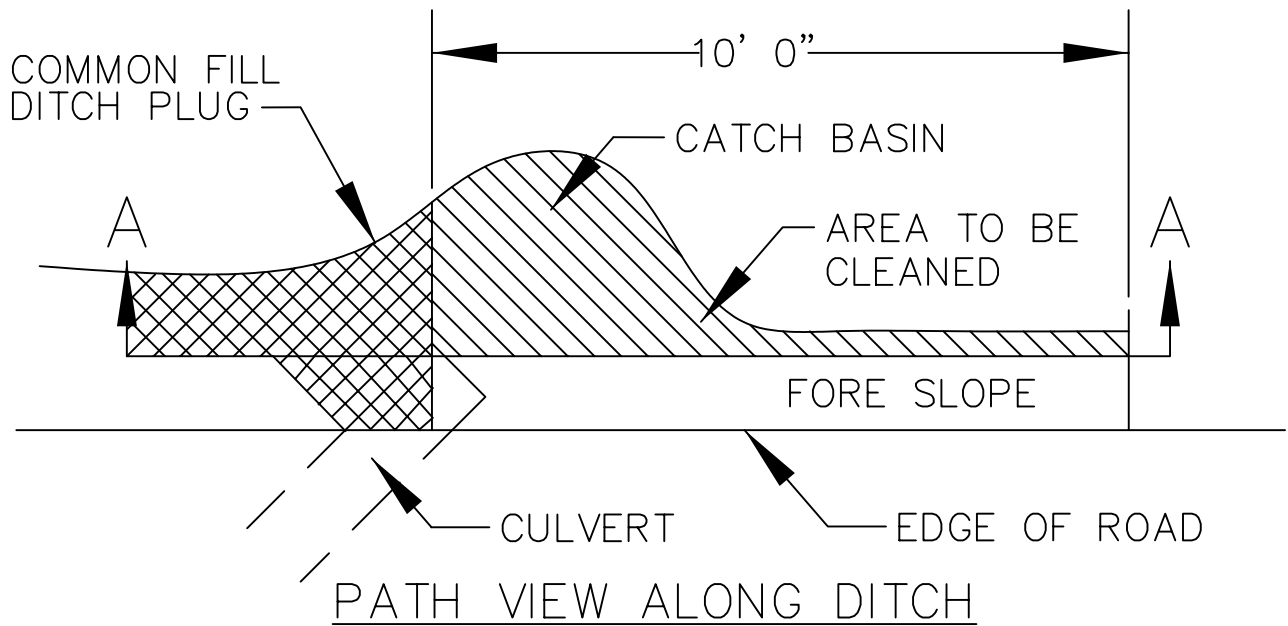
FILE NAME:

801-1

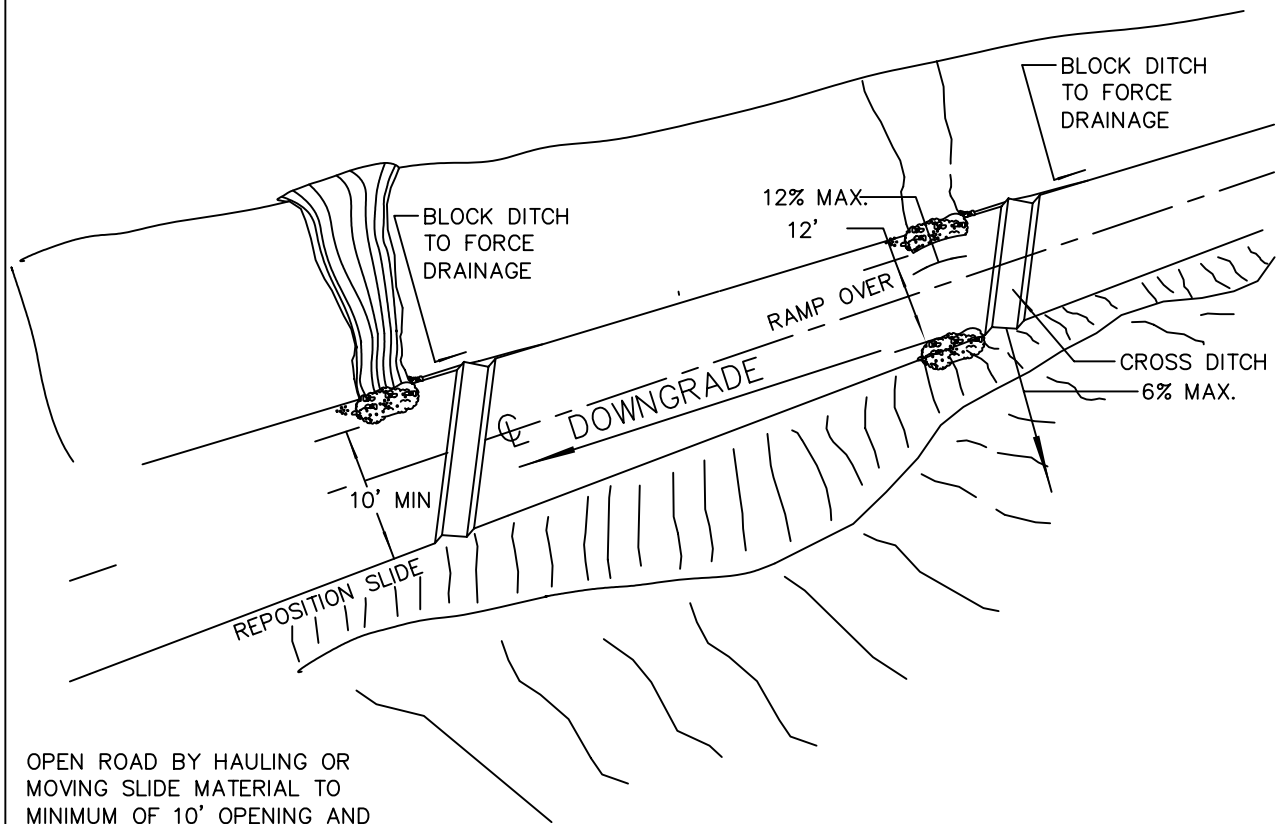
TYPICAL SECTION OF CATCH BASINS AND TRANSITION AREAS



CROSS SECTION VIEW

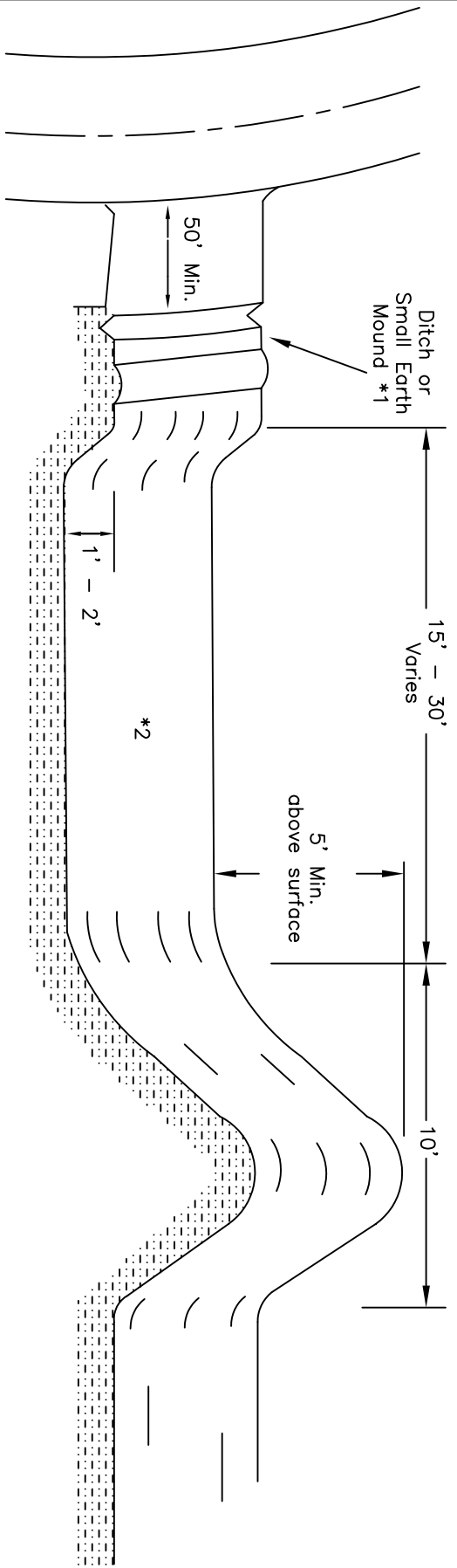


TITLE	CLEANING OF DITCH RELIEF CATCH BASIN AND TRANSITION	
DRAWING	T834-1	APPROVED

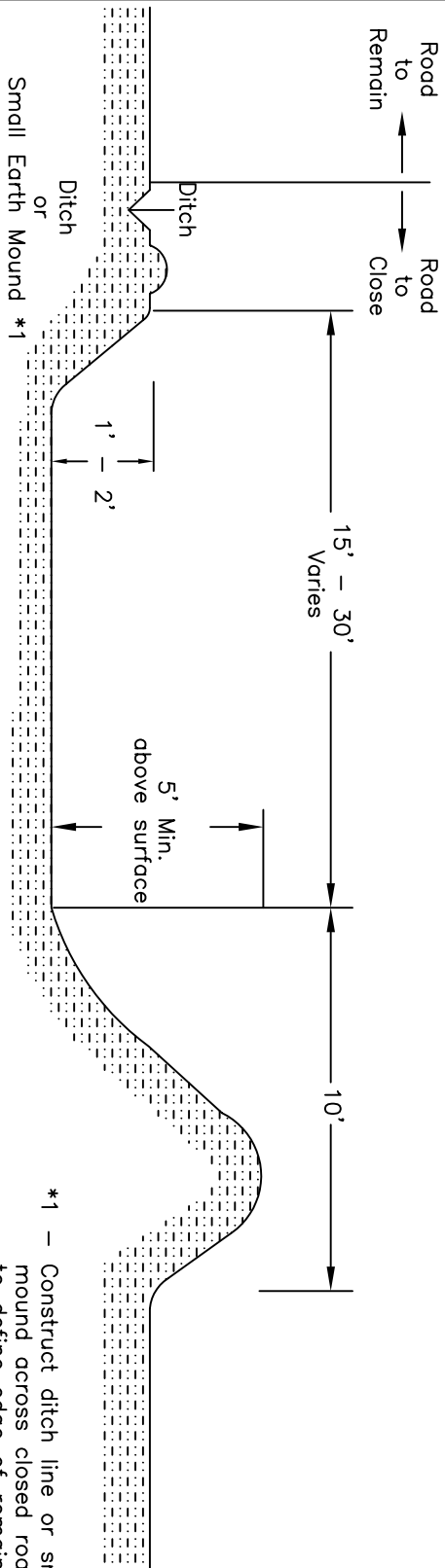


OPEN ROAD BY HAULING OR
MOVING SLIDE MATERIAL TO
MINIMUM OF 10' OPENING AND
SLOPES NOT STEEPER THAN 1:1

TITLE		
TREATMENT OF SLIDES AND SLOUGH		
DRAWING	APPROVED	
T834-4		



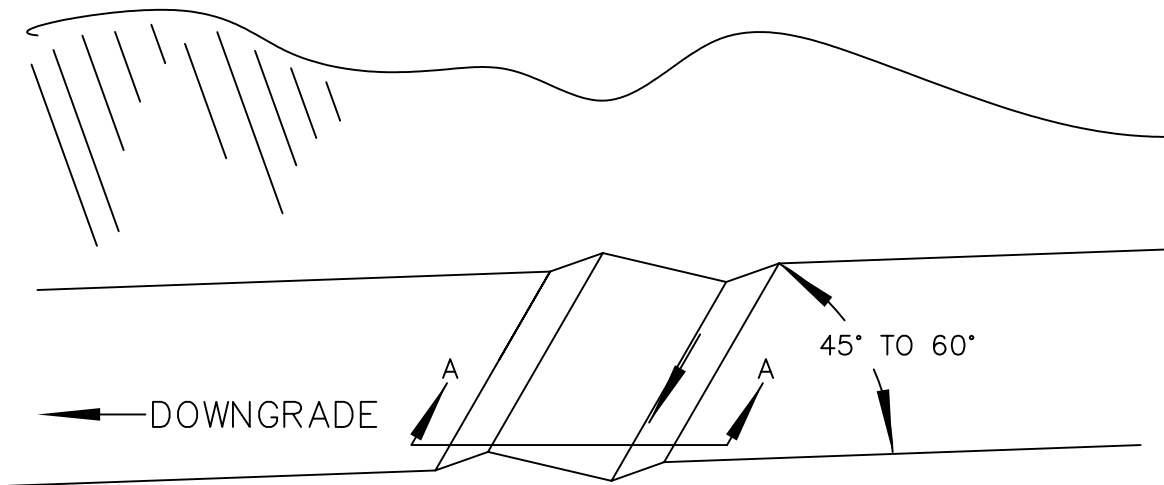
Isometric View



PROFILE VIEW

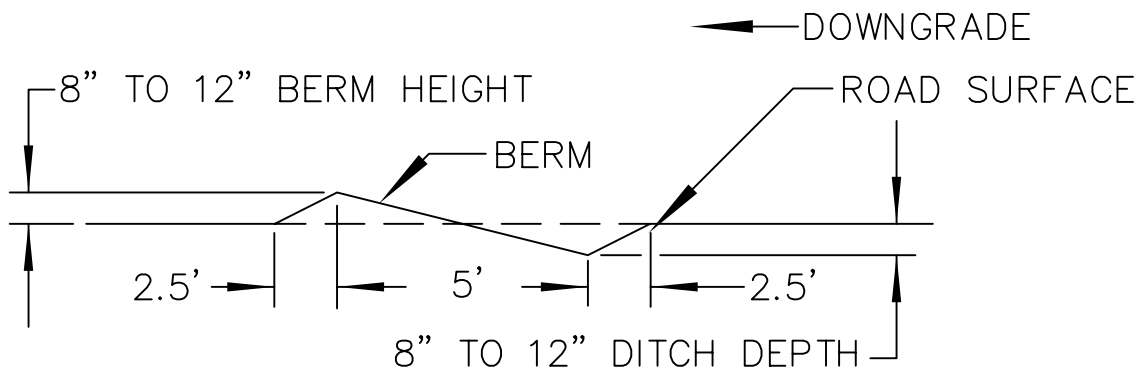
- *1 - Construct ditch line or small earth mound across closed road entrance to define edge of remaining road.
- *2 - Slope Excavation area to drain

TITLE		ROAD CLOSURE BARRICADE	
DRAWING	T-835-1	APPROVED	6-15-05

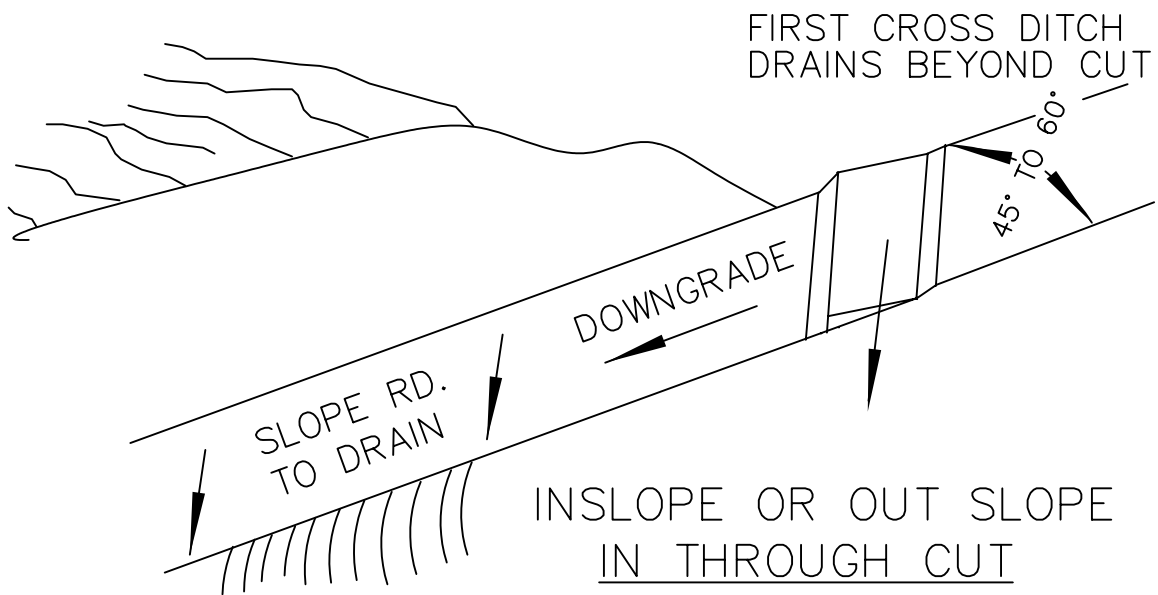


TYPICAL CROSS DITCH

NO SCALE



SECTION A - A



TITLE

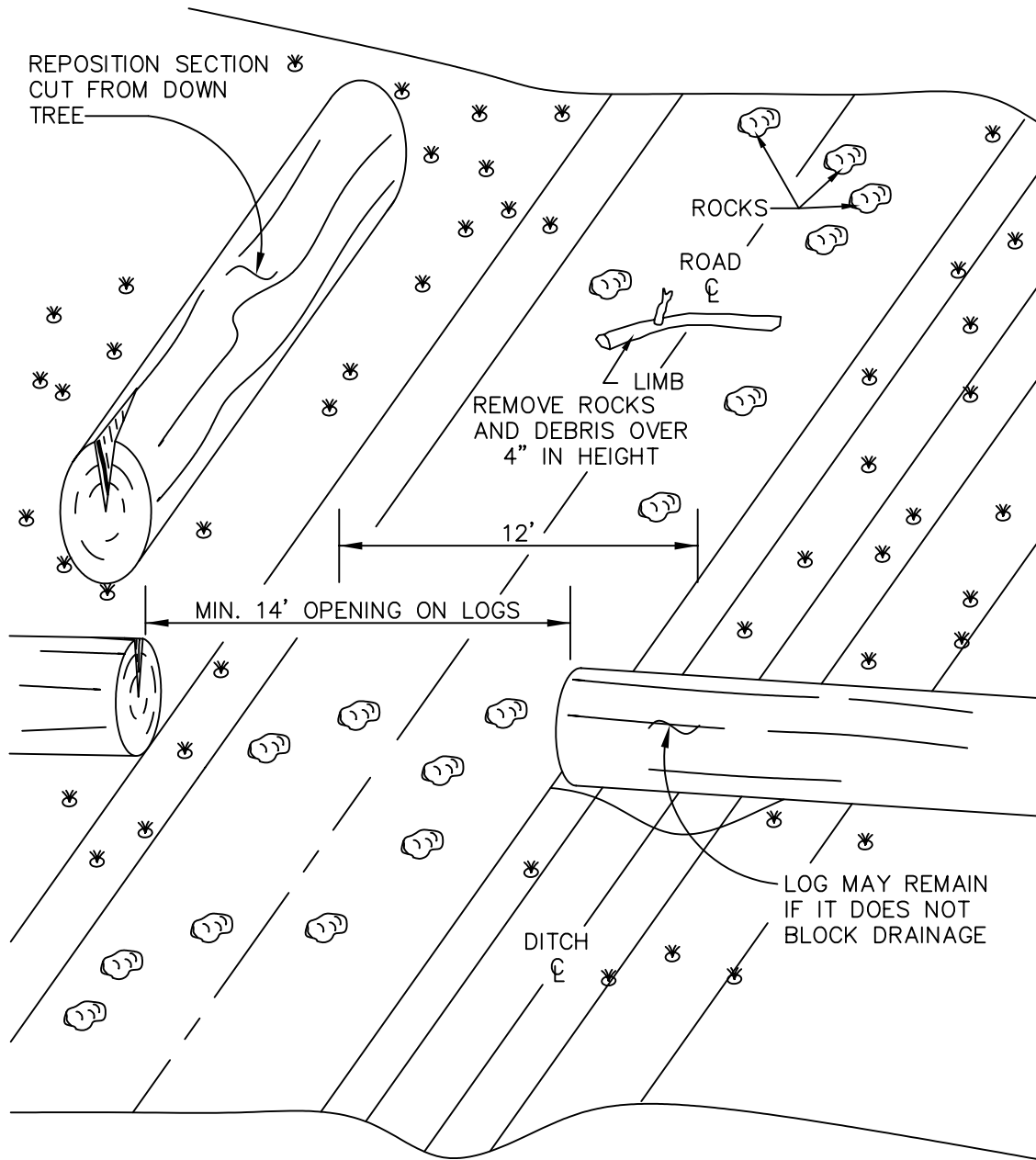
CROSS DITCHING

DRAWING

T838-1

APPROVED

8/85



TITLE

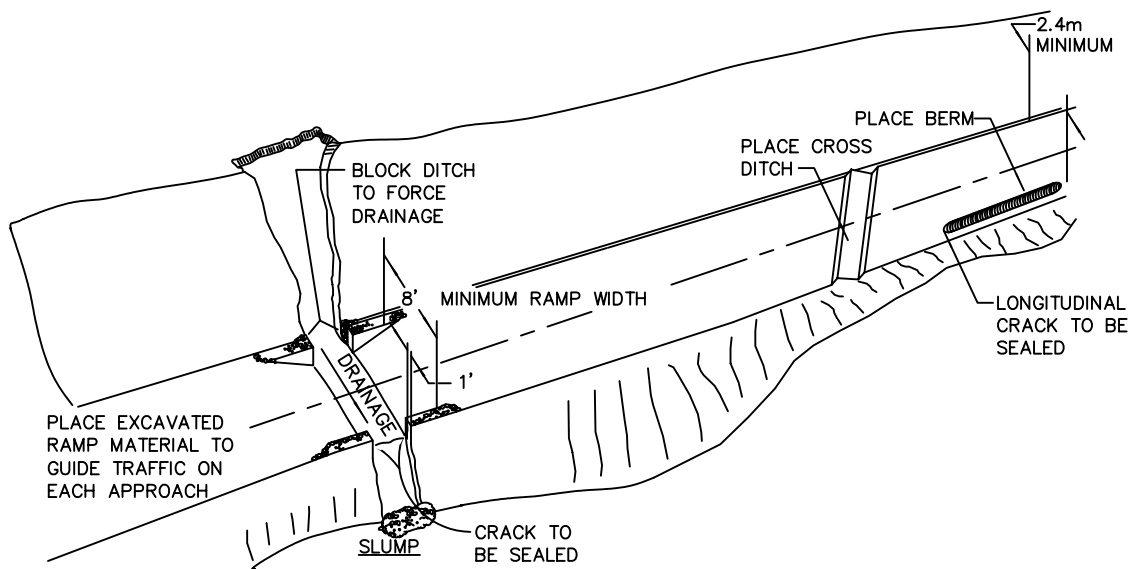
OBJECT ON ROADBED

DRAWING

T838-3

APPROVED

8/85



TITLE TREATMENT OF SLUMPS AND ROADBED CRACKES

DRAWING

T838-5

APPROVED

8/85