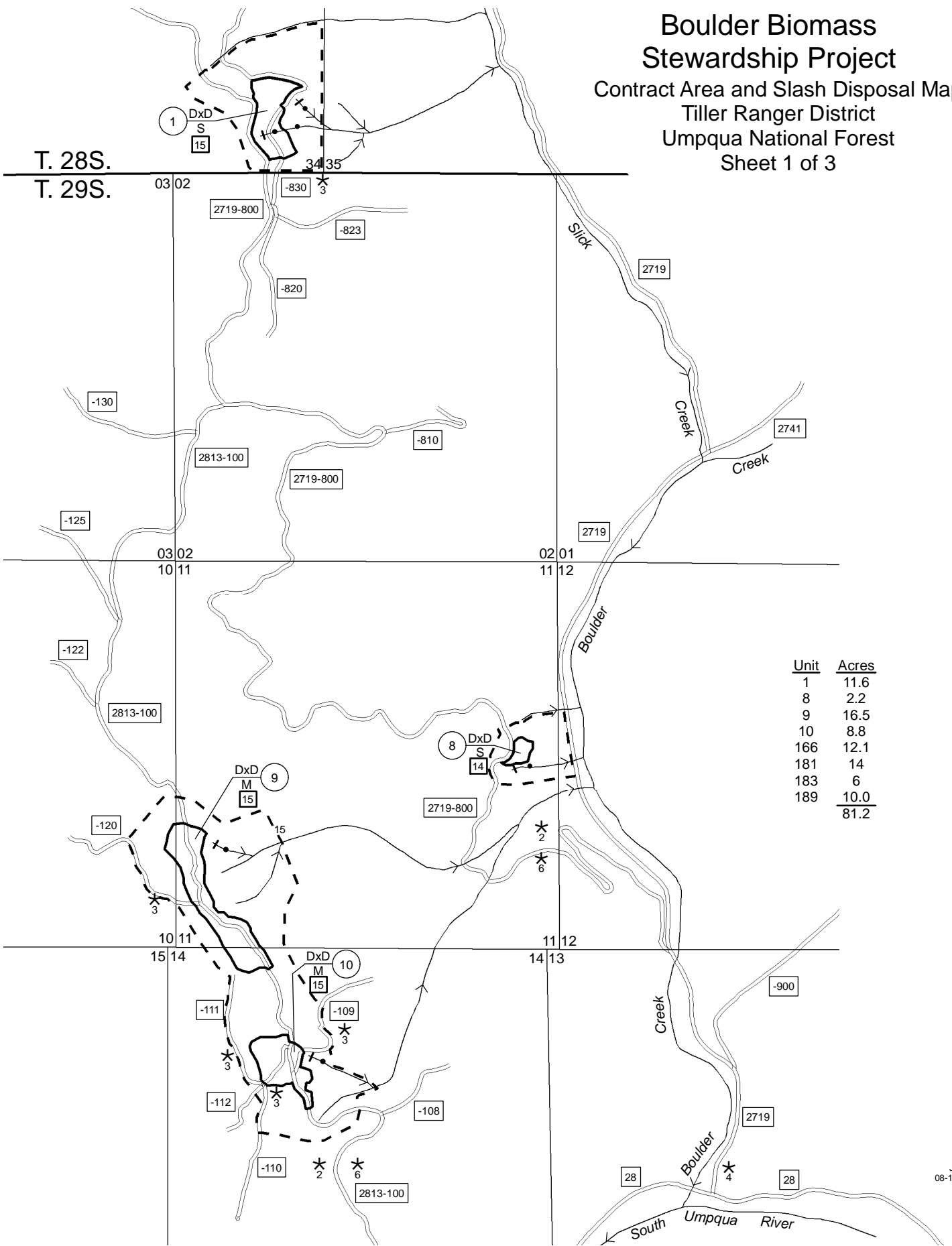


# Boulder Biomass Stewardship Project

Contract Area and Slash Disposal Map  
Tiller Ranger District  
Umpqua National Forest  
Sheet 1 of 3

T. 28S.  
T. 29S.



Unit	Acres
1	11.6
8	2.2
9	16.5
10	8.8
166	12.1
181	14
183	6
189	10.0
	81.2

3

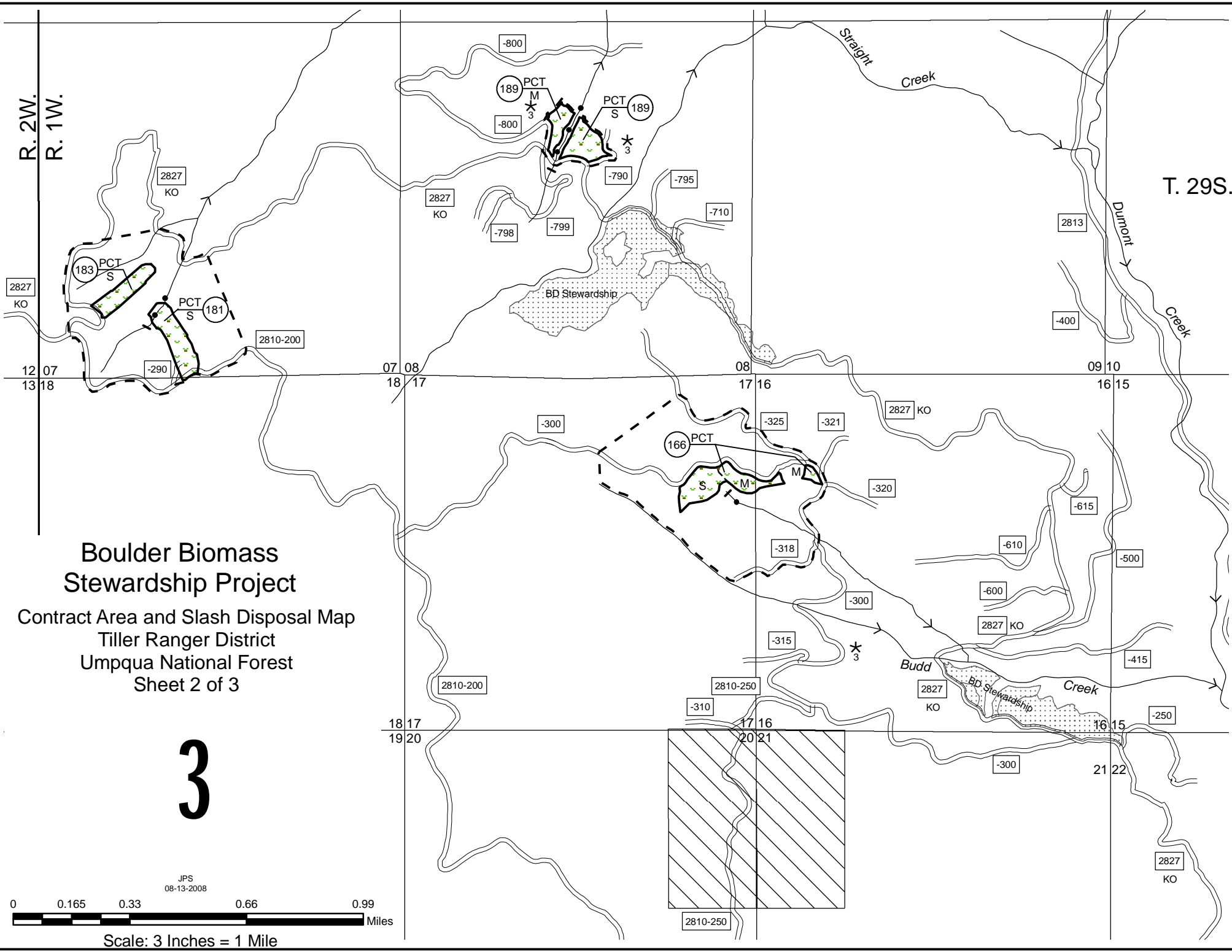


Scale: 3 Inches = 1 Mile

R. 1W.

R. 2W.  
R. 1W.

T. 29S.




12 07 13 18      07 08 18 17      08 17 16      09 10 16 15

18 17 19 20      17 16 20 21      16 15 21 22

**Boulder Biomass Stewardship Project**  
 Contract Area and Slash Disposal Map  
 Tiller Ranger District  
 Umpqua National Forest  
 Sheet 2 of 3

3











JPS  
08-13-2008



Scale: 3 Inches = 1 Mile

**Boulder Biomass  
Stewardship Project  
Contract Area and Slash Disposal Map  
Tiller Ranger District  
Umpqua National Forest  
Sheet 3 of 3**

**Legend**

-  Contract Area Boundary, A.1
-  Subdivision Marked Prior to Advertisement, Project Number 002, A.4.3, K-G.9#.
- DxD Designation by Description, K-C.3.5.7#
-  Designation by Description spacing in feet, C.3.5, K-C.3.5.7#
-  Existing Transportation System Road, A.7
-  Water Source, K-F.3.1#
- M Mechanized Yarding Specified, K-G.4.2#
- S Skyline Yarding Specified, K-G.4.2#
-  Stream Protection Required, G.5, K-G.4.2#
-  Specified Yarding Boundary, K-G.4.2#
-  PCT Units - Project Number 001, A.4.3, K-G.9#.
- PCT Precommercial Thin - Project Number 001, A.4.3, K-G.9#.
-  Private Land.
-  Adjacent Timber Sale - BD Stewardship.

**Notes**

All landlines are approximate.

Do not cut dead trees outside subdivision unit boundaries except for safety reasons, C.3.5.

Leave standing all unmarked dead timber except for safety reasons, C.3.5.

All designated survey monument bearing trees shall have a maximum stump height of not less than 6 inches above the official inscription or poster, G.2.3.

Contractor shall post warning signs prior to operations on or adjacent to forest system roads and trails, G.3.3.

Equipment needs to be free of soil, vegetative material, seeds and other debris that could hold seeds, G.3.5.

Directional felling required in all payment units, K-G.4.1#.






Location of all temporary roads and skid trails will be agreed upon prior to felling operations, G.4.2.2, K-G.4.1#

Purchaser shall subsoil all temporary roads, skid trails, and landings not located on forest system roads to a depth of 20 inches, K-G.6.0#.

Project Number 002. Treatment and Covering of Roadway and Landing slash on all roads, A.4.4, K-G.9#.

**Supplemental Requirements:**

**Required Sign Locations and Number References**

- Sign No.  "Logging Operations Ahead"
- Sign No.  "Logging Operations"
- Sign No.  "For Logging Use Only"
- Sign No.  "Trucks"
- Sign No.  "Tree Felling Ahead"