

Bald  
Mtn



M61





Low  
Gap

M1

Hull  
Mtn

M1

Connectivity Under Proposed Action  
Routes Open to Non-Highway-Legal  
Vehicles and Drivers  
1:64000

 OHV Trails  
 Mixed-Use Roads  
 Proposed Mixed-use  
 Existing Mixed-use  
 Pg. \_\_\_\_